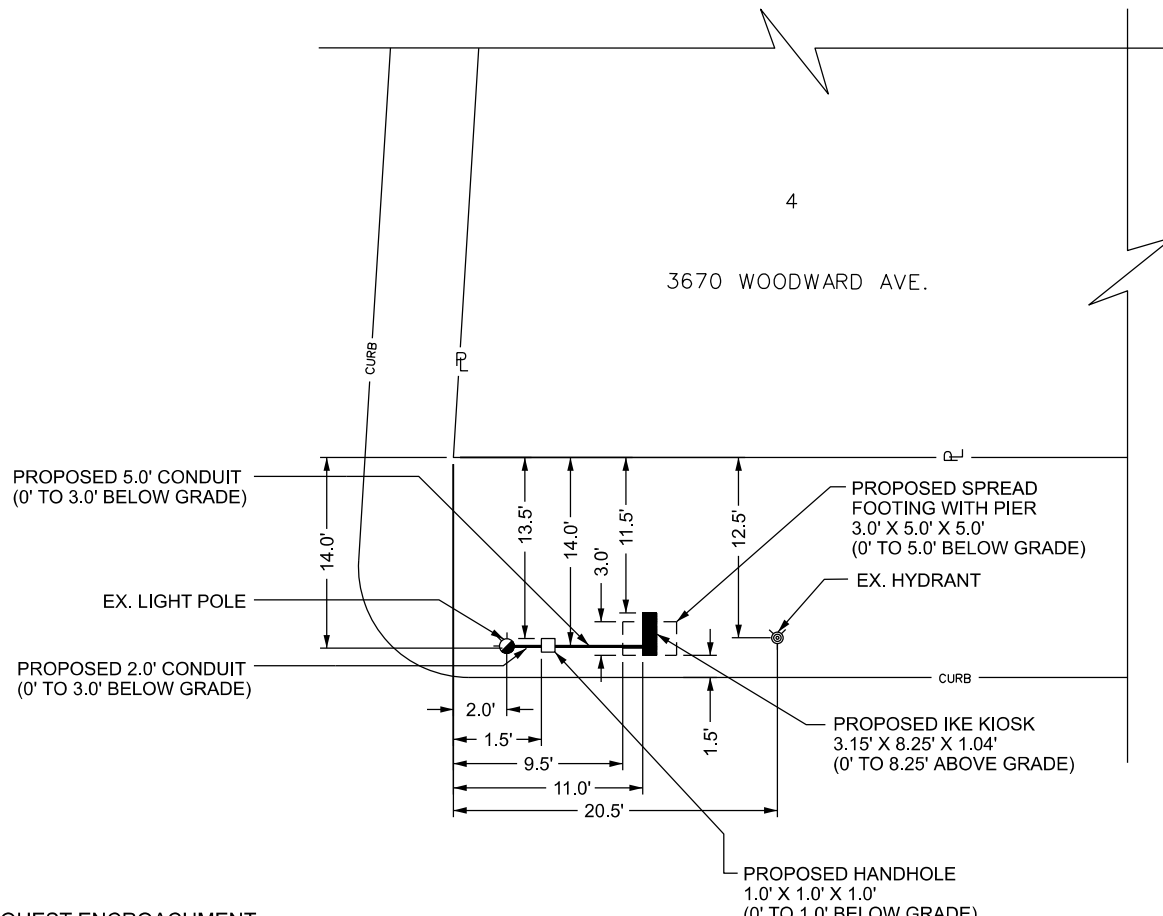


MAP-25-63




ALEXANDRINE AVE. 120 FT. WD.

WOODWARD AVE. 120 FT. WD.

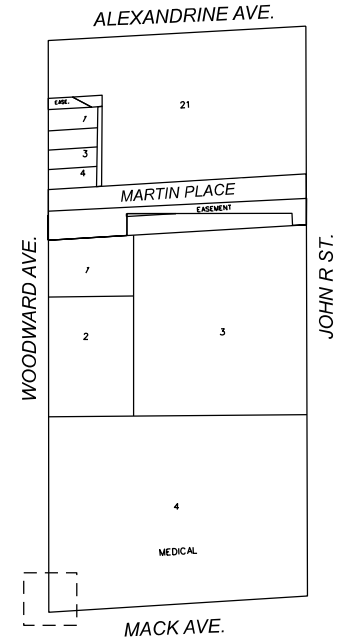
JOHN R ST. 60 FT. WD.



MACK AVE. 120 FT. WD.

-  - REQUEST ENCROACHMENT (FOR FOOTING)
-  - REQUEST ENCROACHMENT (FOR HANDHOLE)
-  - REQUEST ENCROACHMENT (FOR IKE KIOSK)

(FOR OFFICE USE ONLY)



CARTO 29 A

DRAWN BY	AP
DATE	02/16/2026
CHECKED	LC/TS
APPROVED	GE

REQUEST ENCROACHMENT INTO
MACK AVE. BETWEEN
WOODWARD AVE. AND JOHN R ST.

CITY OF DETROIT
CITY ENGINEERING DIVISION
MAPS & RECORDS BUREAU

JOB NO. 25-63

DRWG.NO. 051