REPORT

Phase I Environmental Site Assessment Update

Cass and Henry Development Project – Affordable Housing Parcels

439, 447/449, 459, 467, and 481 Henry Street

Detroit, Michigan

Olympia Development of Michigan
Fox Office Center
2211 Woodward Avenue
Detroit, MI 48201

August 5, 2022 **NTH Project No. 62-200298-UPD**

NTH Consultants, Ltd.
41780 Six Mile Road, Suite 200
Northville, MI 48168

NTH Consultants, Ltd.

Infrastructure Engineering
and Environmental Services

41780 Six Mile Road, Suite 200
Northville, MI 48168
248.553.6300
248.324.5179 Fax

CONFIDENTIAL
SUBJECT TO ATTORNEY-CLIENT PRIVILEGE: DO NOT DUPLICATE

Tyler Hardy
Director of Development
Olympia Development of Michigan
Fox Office Center
2211 Woodward Avenue
Detroit, MI 48201

August 5, 2022
NTH Project No. 62-200298-UPD

RE: Report on Phase I Environmental Site Assessment Update
Cass and Henry Development Project – Affordable Housing Parcels
439, 447/449, 459, 467, and 481 Henry Street
Detroit, Michigan

Dear Ms. Hardy:

NTH Consultants, Ltd. (NTH) is pleased to submit this updated report on Phase I Environmental Site Assessment for the above referenced property. This study was performed at your request in accordance with our accepted proposal (NTH Proposal No. 62-200298-UPD) dated July 25, 2022.

We trust that this report provides the information required to evaluate the environmental risks associated with the property and we appreciate the opportunity to assist you with this project. Should you have any questions or require additional information on this study, please call us at 248-662-2740.

Sincerely,

NTH Consultants, Ltd.

DocuSigned by:
Zach Moriarty
55D43996B81E494...

Zach Moriarty
Staff Scientist

DocuSigned by:
Bhushan C. Modi
9A8ED1C814C943E...

Bhushan C. Modi
Project Manager

ZM/BCM/mlk

Attachments

TABLE OF CONTENTS

		Page No.
1.0	EXECUTIVE SUMMARY	1
2.0	INTRODUCTION	3
2.1	Detailed Scope of Services	5
2.2	Significant Assumptions	6
2.3	Limitations and Exceptions	6
2.4	Special Terms and Conditions	6
2.5	User Reliance	7
3.0	USER PROVIDED INFORMATION	8
3.1	Title Records	8
3.2	Environmental Liens or Activity and Use Limitations	8
3.3	Specialized Knowledge	8
3.4	Commonly Known or Reasonably Ascertainable Information	8
3.5	Valuation Reduction for Environmental Issues	9
3.6	Owner, Property Manager and Occupant Information	9
3.7	Reason for Performing the Phase I ESA	9
4.0	RECORDS REVIEW	9
4.1	Standard Federal, State and Tribal Environmental Record Source	9
4.2	Historical Use Information	12
5.0	SITE RECONNAISSANCE	12
5.1	Methodology and Limiting Conditions	12
5.2	General Site Setting	13
5.3	Exterior Observations	13
5.3.1	Storage Tanks	14
5.3.2	Polychlorinated Biphenyls (PCBs)	14
5.4	Interior Observations	14
5.5	Current Uses of Adjoining Properties	15
6.0	OWNER PROVIDED INFORMATION	16

TABLE OF CONTENTS (cont.)

		Page No.
7.0	FINDINGS AND OPINIONS	16
8.0	CONCLUSIONS	19
9.0	REFERENCES	20
10.0	QUALIFICATIONS OF ENVIRONMENTAL PROFESSIONALS	20

APPENDICES

Site Plan	APPENDIX A
Property Photographs	APPENDIX B
User Questionnaire	APPENDIX C
EDR Radius Map Report	APPENDIX D
Owner Questionnaire	APPENDIX E

ATTACHMENTS

2021 Phase I ESA Report	ATTACHMENT I

1.0 EXECUTIVE SUMMARY

This report presents the results of an updated Phase I Environmental Site Assessment (ESA) for the Cass and Henry Development Project – Affordable Housing Parcels ("property") located in Detroit, Wayne County, Michigan. The property is comprised of the following five tax parcels:

Street Address	Parcel No.
439 Henry Street	02000556
447/449 Henry Street	02000557
459 Henry Street	02000558
467 Henry Street	02000559
481 Henry Street	02000560

This updated study was conducted in accordance with the scope and limitations of American Society for Testing and Materials (ASTM) Practice E1527-13, which is consistent with United States Environmental Protection (EPA) All Appropriate Inquiries (AAI) Final Rule.

The updated Phase I ESA has revealed no new evidence of recognized environmental conditions (RECs) at the property besides the following that were identified during the 2021 study:

- 447/449 Henry Street parcel was formerly used for auto repair purposes and as a bowling alley. No information was readily available regarding the past occupants' hazardous material management and waste disposal practices.

- 481 Henry Street parcel was formerly used for dry cleaning purposes. No information was readily available regarding the past occupants' hazardous material management and waste disposal practices.

- 467 and 481 Henry Street parcels formerly contained residential dwellings. No details on the demolition procedures for the former buildings were readily available. As such, the environmental nature and origin of the backfill material/soil used during demolition activity are unknown.

- NTH had conducted Phase I ESAs at the property in 2013 and 2016. The RECs listed above were also identified during the previous studies. To evaluate the RECs, NTH conducted a Phase II ESA in October 2016. Additionally, a subsurface environmental investigation was conducted in October 2021 to characterize the soil conditions. The results of that Phase II ESA and SEI identified the property as a *facility,* as defined by 1994 P.A. 451, Part 201, as amended.

The executive summary should not be reviewed separately from the remainder of the report. This summary provides an overview and is not a substitute for a thorough review of the entire report.

2.0 INTRODUCTION

NTH Consultants, Ltd. (NTH) was retained by Olympia Development of Michigan (ODM) to update the Phase I Environmental Site Assessment (ESA) for the Cass and Henry Development Project – Affordable Housing Parcels ("property') located at 439, 447/449, 459, 467, and 481 Henry Street in Detroit, Michigan. The property is comprised of the following five tax parcels:

Street Address	Parcel No.	Prominent Features
439 Henry Street	02000556	The parcel is approximately 9,000 square feet in size and contains a four-story Bretton Hall Apartment (multi-family) building with a basement. The building is occupied and is approximately 34,700 square feet in size and was constructed in 1913.
447/449 Henry Street	02000557	The parcel is approximately 9,000 square feet in size and contains a vacant/unoccupied, single-story commercial building with a partial basement and constructed in 1925.
459 Henry Street	02000558	The parcel is approximately 9,000 square feet in size and contains vacant, four-story Claridge Apartment building with a basement. The building is approximately 31,670 square feet in size and was constructed in 1918.
467 Henry Street	02000559	The parcel is approximately 9,000 square feet in size and is a paved parking lot.
481 Henry Street	02000560	The parcel is approximately 9,000 square feet in size and is a paved parking lot.

A site plan showing the property layout is included in Appendix A.

NTH had conducted a Phase I ESA for the property in January 2021. A copy of the 2021 report is included as Attachment I. Since the 2021 report had surpassed the 180-day viability date, this updated study was requested by ODM. Information from the 2021 report that is considered valid for this updated study has not been repeated in this report.

NTH understands that the subject property will be financed through Michigan State Housing Development Authority (MSHDA) – Low-Income Housing Tax Credit (LIHTC) program. Information provided by MSHDA personnel indicate that that they do not have any specific requirements when preparing Phase I ESA updates and they have requested that the proposed

study meets the ASTM Practice E1527-13. Thus, this study was conducted in accordance with the scope and limitations of ASTM Practice E1527-13 entitled: "Standard Practice for Environmental Site Assessments: Phase I Environmental Site Assessment Process," which is consistent with USEPA's AAI Final Rule (40 CFR Part 312).

Report Viability Dates

As per ASTM Practice, this study is presumed to be viable until the 180-days following dates of significant components listed below.

- Owner and User Interviews – July 27, 2022
- Review of Government Records (i.e., EDR Radius Map Report) – July 27, 2022
- Visual Inspection – July 28, 2022
- Search for Recorded Environmental Cleanup Liens – July 27, 2022
- Declaration by Environmental Professional – August 5, 2022

Previous Studies

As discussed in the 2021 Phase I ESA (Attachment I), Phase I and Phase II ESAs have been conducted at the property. The previous Phase II ESAs included only a limited number of borings. As such, to gather additional information to characterize the development project area, a subsurface environmental investigation (SEI) was conducted in October 2021. The SEI involved installing 45 soil borings at the property including adjacent parcels, and collection of soil samples. Groundwater was not encountered in any borings. Soil samples were analyzed for polynuclear aromatics (PNAs) and mercury. VOCs were not analyzed as no VOC was detected in any soil sample from the previous Phase II ESAs. The results of SEI identified multiple PNAs and mercury above EGLE-developed Site-Specific Unrestricted Residential Volatilization to Indoor Air Criteria (SS VIAC).

To evaluate if there would be unacceptable exposures via vapor intrusion once redevelopment at the property is complete, soil gas samples were collected beneath each building at the property in March and June 2022. A review of the soil gas data indicates that, except as noted

below, no PNAs or mercury were detected above the SS VIAC in either round of sampling.

- At 459 Henry Street building, naphthalene (a PNA) was detected above the SS VIAC at one location in March 2022. Naphthalene and phenanthrene (both PNAs) were detected above the SS VIAC at the same location in June 2022.

NTH is in the process of preparing Response Activity Plans (ResAPs) which will be submitted to EGLE for review and approval

2.1 Detailed Scope of Services

The scope of services for the updated Phase I ESA comprised of the following key tasks:

- Obtained updated property information from the user of this study and current owners by submitting interview questionnaires.

- Conducted a search of recorded environmental cleanup liens for the property.

- Obtained and reviewed an environmental database search report identifying sites of environmental concerns listed in various regulatory agency databases.

- Conducted a visual survey of accessible portions of the buildings and exterior of the property was conducted to identify any new RECs. Color photographs taken to document prominent surface features are included in Appendix B and are referenced in the text of the report.

- Provided an updated declaration by the environmental professional responsible for this study.

- Prepared this summary report documenting updated information along with any evidence of new RECs.

2.2 Significant Assumptions

During the course of this study, various documents and other information published by and obtained from private organizations, as well as Municipal, State and Federal regulatory agencies have been relied upon. No independent verification or confirmation of the accuracy of this information has been performed. Additionally, information provided by the property owner and NTH's client was presumed to be factual unless written documentation was available indicating otherwise.

2.3 Limitations and Exceptions

The evaluations and opinions presented in this report have been made to assist the client in making a reasonable assessment of risk with respect to RECs at the property. This study has been performed in accordance with a standard of care and diligence, which is considered to be representative of the local environmental engineering practice at the present time.

The evaluations and opinions presented in this report are based on the scope of services defined herein and should not be misconstrued as those pertaining to a formal environmental compliance audit. The results of this investigation cannot be construed as a certification of the absence of any contaminants on the property, but rather a diligent and prudent review of available data within an established work scope, and time and budgetary constraints. Limiting conditions encountered during the performance of the Phase I ESA are described in appropriate sections of this report.

2.4 Special Terms and Conditions

This study was conducted in accordance with the terms and conditions of the Environmental Services Agreement for this project, provided by Miller, Canfield, Paddock and Stone, PLC (MCPS), ODM's legal counsel.

2.5 User Reliance

This report is for the use and benefit of and may be relied upon by ODM Real Estate Ventures, LLC, Olympia Development of Michigan, LLC, Cass Village Apartments, LLC, Cinnaire Solutions, Inc., MSHDA, and any of its affiliates, successors, and assigns, and in connection with a commercial real estate transaction involving the property, and in accordance with the terms and conditions in place between NTH and ODM for this project. This report presents NTH's opinion of the property as of the report's publication date, based on the results of this study and on the information provided during the course of the study. The results of this study may not be relied upon by parties other than those identified above without the prior knowledge and written consent of NTH. For the avoidance of doubt, the party's assigns are intended to include any lending institutions or lenders in connection with a secured financing of the subject property, and their respective successors and assigns.

Any authorized third party agrees by accepting this report that any reliance on this report shall be limited by the exceptions and limitations in this report, and with the acknowledgment that actual site conditions may change with time, and that hidden conditions may exist at the property that were not discovered within the authorized scope of the assessment.

Any use by or distribution of this report to any unauthorized third parties, without the express written consent of NTH, is at the sole risk and expense of such third party. In the absence of a written agreement with NTH granting such rights, no third parties shall have rights of recourse or recovery whatsoever under any course of action against NTH or its officers, employees, vendors, affiliates successors or assigns. Any such unauthorized user shall be responsible to protect, indemnify and hold NTH and its respective officers, employees, vendors, affiliates, successors and assigns harmless from any and all claims, damages, losses, liabilities, expenses including attorneys' fees and costs attributable to such use. Unauthorized use of this report shall constitute acceptance of and commitment to these responsibilities, which shall be irrevocable and shall apply regardless of the cause of action or legal theory pled or asserted.

3.0 USER PROVIDED INFORMATION

MSHDA's User's Environmental Questionnaire and Disclosure Statement was completed by Tyler Hardy of ODM. A copy of the completed questionnaire is included in Appendix C.

3.1 Title Records

A review of the title policy provided by ODM during the 2021 study did not identify any environmental liens against the property. A copy of the Title Policy is included in Attachment I.

3.2 Environmental Liens or Activity and Use Limitations

A review of Michigan Department of Environment, Great Lakes, and Energy (EGLE) - Remediation and Redevelopment Division's online Perfected Lien List on July 27, 2022 did not identify environmental liens against the property. Additionally, a regulatory agency database search conducted by EDR, Inc. (a private information agency) did not identify any Activity and Use Limitations (AULs) against the property. Ms. Hardy is not aware of any environmental liens or AULs associated with the property.

3.3 Specialized Knowledge

Ms. Hardy has no specialized knowledge or experience related to the property or nearby properties that could be indicative of environmental concerns or RECs at the property.

3.4 Commonly Known or Reasonably Ascertainable Information

Ms. Hardy is not aware of any commonly known or reasonably ascertainable information indicative of RECs at the property. Ms. Hardy indicated that the most recent use of the property is for residential purposes. The first residential units were built on this block during the 1800s.

3.5 Valuation Reduction for Environmental Issues

Ms. Hardy indicated that the property was purchased in 2016, and at that time, the purchase price of the property reflected its fair market value.

3.6 Owner, Property Manager and Occupant Information

The property is owned by Cass Village Apartments, LLC (ODM-related entity), and managed by Elite Property Management. Bretton Hall Apartment building is occupied, and the remaining two buildings are unoccupied.

3.7 Reason for Performing the Phase I ESA

The reason for performing the Phase I ESA was to provide the authorized users of this report with an independent evaluation of the environmental risks associated with the property.

4.0 RECORDS REVIEW

4.1 Standard Federal, State and Tribal Environmental Record Source

EDR, Inc. provided a regulatory agency database search report (The EDR Radius Map Report) identifying sites of environmental concerns located within the ASTM-specified minimum search distances from the property. A list of the regulatory agency databases researched by EDR for the current study, along with the respective search distances and a brief description of each database are presented in the EDR report, dated July 27, 2022, included in Appendix D. The following tables list the ASTM-recommended databases researched by EDR along with their respective search distances:

FEDERAL DATABASES	SEARCH RADIUS (in miles)
National Priorities List (NPL) - Identifies the nation's hazardous sites that warrant further investigation. Sites are first identified as SEMS and the degree of contamination determines whether the site will be included on the NPL.	1.0
Delisted NPL - Sites deleted from the NPL where no further response is required.	0.5

FEDERAL DATABASES	SEARCH RADIUS (in miles)
Superfund Enterprise Management System (SEMS) - formerly known as Comprehensive Environmental Response Compensation Liability Index System (CERCLIS) –a comprehensive tracking and reporting tool provides updated data on the inventory of active and archived hazardous waste sites evaluated by the Superfund program. It contains sites that are either proposed to be or are on the National Priorities List (NPL) as well as sites that are in the screening and assessment phase for possible inclusion on the NPL.	0.5
SEMS - No Further Remedial Action Planned (SEMS-NFRAP) - SEMS sites where no further remedial action is planned.	0.5
Corrective Action Report (CORRACTs) - Includes hazardous waste handlers with RCRA corrective action activities.	1.0
Resource Conservation Recovery Act (RCRA) Treatment Storage and/or Disposal (TSD) Facilities - RCRA provides for the management of hazardous wastes by regulating the operations of those who operate treatment, storage, or disposal facilities.	0.5
RCRA Large Quantity Generator (LQG) - RCRA provides for the management of properties that generate more than 1,000 kilograms of hazardous waste or over 1 kilogram of acutely hazardous waste per month.	Property and adjoining sites
RCRA Small Quantity Generator (SQG) - RCRA provides for the management of properties that generate more than 100 kilograms and less than 1,000 kilograms of hazardous waste.	Property and adjoining sites
RCRA Very Small Quantity Generator (VSQG) - RCRA provides for the management of properties that generate less than 100 kilograms of hazardous waste or less than 1 kilogram of acutely hazardous waste per month.	Property and adjoining sites
RCRA Non-Generators (NonGen) - Non-generators do not presently generate hazardous waste but may have in the past.	Property and adjoining sites
Institutional Controls (US INST CONTROL) -A listing of sites with institutional controls in place. Institutional controls include administrative measures, such as groundwater use restrictions, construction restrictions, property use restrictions, and post remediation care requirements intended to prevent exposure to contaminants remaining on site. Deed restrictions are generally required as part of the institutional controls.	Property
Engineering Controls (US ENG CONTROLS) - A listing of sites with engineering controls in place. Engineering controls include various forms of caps, building foundations, liners, and treatment methods to create pathway elimination for regulated substances to enter environmental media or effect human health.	Property
Emergency Response Notification Sites (ERNS) - Records information about reported releases of hazardous substances and/or petroleum products. These sites are maintained by the EPA and the EGLE.	Property

STATE & TRIBAL DATABASES	SEARCH RADIUS (in miles)
State Hazardous Waste Sites (SHWS) - Known as Part 201 Sites in Michigan, SHWS are Michigan's equivalent to SEMS. The sites are reported to the State through municipalities, private companies/citizens. The State has developed a numerical ranking model for determining the present and potential hazard that each site poses to public health, safety, welfare and/or the environment. Each site is scored using this model once identified and annually thereafter.	1.0
State Landfill and/or Solid Waste Disposal Site (SWF/LF) - Part 115 of Act 451, as amended, regulates, and maintains an inventory of solid waste disposal facilities or landfills.	0.5

STATE & TRIBAL DATABASES	SEARCH RADIUS (in miles)
Leaking Underground Storage Tank (LUST) - Part 213 of Act 451, as amended, regulates, and details the corrective action required due to releases from leaking USTs. Part 213 also prescribes the powers and duties of certain State agencies and officials and provides penalties and remedies.	0.5
Underground Storage Tank (UST) - Part 211 of Act 451, as amended, regulates certain UST systems, requires the registration of certain UST systems, prescribes the duties of certain state and local agencies and officials, imposes fees, and prescribes penalties and remedies.	Property and adjoining sites
Above Ground Storage Tank (AST) - Listing of registered ASTs	Property and adjoining sites
Activity and Use Limitations (AUL) - Sites with institutional controls and/or engineering controls.	Property
Brownfields - BEA or leaking UST sites which have been redeveloped by private entities using the BEA process.	0.5
U.S. Brownfields - List of brownfields properties addressed by Cooperative Agreement Recipients and/or Targeted Brownfields Assessments.	0.5
Baseline Environmental Assessment (BEA) - Sites of environmental contamination with soil and/or groundwater contamination levels above EGLE's Part 201 residential cleanup criteria and have been identified as a "facility" and have submitted a BEA to EGLE. BEAs provides new owners/operators of sites of known contamination exemption from liability for existing contamination at a site at the time of purchase/occupancy.	0.5

The EDR report identified 296 sites, of which 294 sites were plotted on a street map and two sites were listed as orphan sites. The orphan sites could not be plotted by EDR on a map due to lack of proper addresses or other pertinent information required for precise computer plotting, and as such could only be located within the city, county, or zip code area of the property. Following review of the EDR report, a drive-through reconnaissance of the area was conducted to confirm the locations of the plotted sites and to locate the orphan sites.

Based on NTH's experience in conducting numerous subsurface investigations in the area and knowledge of local subsurface conditions (i.e., comprising of predominantly clayey soils and lack of a shallow aquifer), the subsurface contamination in the area (if present) is primarily limited to near-surface urban fill soil. As such, none of the EDR-identified sites located more than 100 feet away from the property are expected to have a negative environmental impact on the property and in the opinion of NTH, these sites are not considered as offsite sources of environmental concern for the property.

No new sites of environmental concern were identified in the EDR report within 100 feet radius of the property. The sites located within 100 feet radius of the property that would be

considered as offsite sources of potential environmental concern were evaluated during the 2021 study. These sites are discussed in Attachment I.

4.2 Historical Use Information

During 2021 study, a historical search was conducted to determine the previous uses of the property. Refer to Attachment I for details on the past uses of the property.

5.0 SITE RECONNAISSANCE

5.1 Methodology and Limiting Conditions

A site reconnaissance of the property was conducted on July 28, 2022 by Zach Moriarty of NTH. Mr. Moriarty was accompanied by DaJuan Clark, maintenance technician with Elite Property Management (property managers). At the time of the visual reconnaissance, the weather was sunny with a temperature of about 74ºF.

During the survey, the property was observed for evidence of RECs such as stressed vegetation, stained surface soil, and improper waste disposal practices. The visual survey was conducted by walking the interior of the buildings, the perimeter of the property, and randomly traversing the property, where accessible. The following limiting conditions were encountered during the site reconnaissance:

- To respect the privacy of the occupants in the Bretton Hall Apartment building, the visual survey was limited to common areas and vacant apartment units.

The above limiting conditions impeded visual observations but are not expected to affect NTH's ability to render an opinion regarding the property and are also not expected to change the conclusion of this report.

5.2 General Site Setting

The approximate configuration of the property, along with prominent surface features observed by NTH during the visual survey, is shown on the Site Plan included in Appendix A. Photographs of the prominent surface features taken during the visual survey are included in Appendix B.

5.3 Exterior Observations

439 Henry Street Parcel

The parcel is occupied by an apartment building and landscaped areas (Photographs 1 and 2).

447/449 Henry Street Parcel

The parcel is occupied by a one-story commercial/warehouse-type building and a fence-enclosed concrete-paved parking area (Photographs 3 and 4).

459 Henry Street Parcel

The parcel is occupied by an apartment building, landscaped area, paved area, and unimproved/gravel-covered area (Photographs 5 and 6).

467 Henry Street Parcel

The parcel is a paved parking lot (Photographs 7 and 8).

481 Henry Street Parcel

The parcel is a paved parking lot (Photograph 7 and 8).

Summary

No visual evidence of RECs was noted on the exterior portion at the property during the site reconnaissance.

5.3.1 Storage Tanks

NTH personnel did not observe evidence of aboveground storage tanks or vent or fill pipes indicative of underground storage tanks at the property.

5.3.2 Polychlorinated Biphenyls (PCBs)

The property was surveyed to identify liquid-cooled electrical units, such as transformers and capacitors. These types of units are of possible concern because they may be potential PCB sources. PCB units may subject the owner/operator to various regulatory requirements under Toxic Substances Control Act (TSCA). The release of PCB fluids or their combustion products (in case of spill or fire) are potential environmental liabilities and may require costly remediation.

One pole-mounted electrical transformer owned by DTE Energy was noted on the south side of 447/449 Henry Street building (see Site Plan in Appendix A). Labels/placards identified the transformer as a non-PCB unit. In its current condition, the noted transformer is not expected to have a negative environmental impact on the property.

5.4 Interior Observations

The building uses and conditions have remained same since the completion of the 2021 Phase I ESA. The information compiled during the walk-thru survey of the buildings is summarized below.

439 Henry Street Building

The building is a four-story structure with a full basement. The basement is comprised of a meter room, electrical room, communal restroom, laundry room, boiler room, and apartment units (Photographs 9 through 13). The meter room contains water and gas meters. Cleaning and building supplies (paint, hand tools, plaster, and roofing tar) are stored in the electrical room. The laundry room contains washer and dryer units. The boiler room contains a natural gas-fired boiler and hot water heater and an incinerator (no longer in service). No evidence of material spillage or leakage was noted near the containers. The first floor comprised of

apartment units, office, and hallway. The second through fourth floors are comprised of apartment units and hallways (Photographs 14 and 15).

447/449 Henry Street Building

The building is a vacant, single-story commercial building with a partial basement. The north portion of the building appears to be a former store (Photograph 16). The basement contains water heater, boiler and a sump (Photographs 17 and 18). The remainder of the building contained a warehouse area, a walk-in-cooler, restrooms, storage rooms, and a stairway leading to the attic, which appears to have been used for storage (Photographs 19 through 22).

459 Henry Street Building

The building is a vacant four-story structure with a full basement. The basement is comprised of a meter room, maintenance shop, communal restroom, laundry room, boiler room with storage area, and apartment units (Photographs 23 through 26). The meter room contains water and gas meters. Cleaning supplies and building supplies are stored in the maintenance shop. The laundry room contains a wash bay. The boiler room contains a natural gas-fired boiler and hot water heater. An incinerator (no longer in service) is also located in the boiler room. The first floor is comprised of apartment units, office, and hallway. The second through fourth floors are comprised of apartment units and hallways. Several vacant apartment units on the first and second floors were accessed and are comprised of a living room, kitchen, restroom, and bedroom (Photograph 27).

Summary

No evidence of RECs was identified in the surveyed portions of the buildings.

5.5 Current Uses of Adjoining Properties

During the visual survey, the adjoining properties were observed and identified from the boundaries of the property and readily accessible public rights-of-way. Observed land uses at the adjoining properties are listed below:

Locations	Features	Environmental Concerns
North, across Henry Street	Parking lot	None noted
East, across public alley	Vacant apartment buildings	None noted
South	Vacant land and a parking lot	None noted
West	Berwin Apartments (489 Henry Street)	None noted

6.0 OWNER PROVIDED INFORMATION

NTH's Phase I ESA Owner Questionnaire was completed by Ms. Hardy, current property owner representative. A copy of this questionnaire is included in Appendix E.

Ms. Hardy indicated that Cass Village Apartments, LLC is the current property owner. The property is used for multi-family residential purposes, contains three buildings and only Bretton Hall Apartment building located at 439 Henry Street is partially occupied. The other two buildings are vacant. The buildings were constructed in circa 1900 and 1910. The past property uses include multi-family residential, storage, and hotel. Ms. Hardy indicated that asbestos-containing materials and lead-based paint are likely present in the buildings. Ms. Hardy is aware of the 2021 Phase I ESA and RECs identified therein.

7.0 FINDINGS AND OPINIONS

439 Henry Street Parcel

The parcel was occupied by a residential dwelling from at least 1888 to 1913, when the existing apartment building was constructed. No structural or demolition records on the former dwelling could be obtained from reasonably ascertainable historical records. It is unknown whether or not the former dwelling had a basement and how the basement was backfilled. However, considering the existing building has a basement and the building encompasses the majority of the parcel, it is likely that any unsuitable backfill associated with the former residential dwelling would have been removed during construction of the existing building. No RECs were identified at this parcel.

447/449 Henry Street Parcel

The parcel was occupied by a residential dwelling from at least 1888 to at least 1921, when the existing commercial building was constructed. The building was used for auto repair purposes from about 1921 to about 1955. From about 1956 to 1968, the north portion of the building was a grocery store, and the south portion was used as a bowling alley. Since about 1973, the building was used on and off as a warehouse.

No structural or demolition records on the former dwelling could be obtained from reasonably ascertainable historical records. It is unknown whether or not the former dwelling had a basement and how the basement was filled. However, considering the existing building encompasses the majority of the parcel, it is likely that any unsuitable backfill associated with the former residential dwelling would have been removed during construction of the existing building.

No information was readily available regarding the past occupants (auto repair and bowling alley) hazardous material handling, storage or waste disposal practices implemented on the premises. Thus, the past uses of the parcel for auto repair and as a bowling alley (where cleaners containing hazardous substances are used to clean the bowling lanes and oil/grease is used for maintaining the mechanical equipment) is an REC.

459 Henry Street Parcel

The parcel was occupied by a residential dwelling from at least 1888 to 1918, when the existing apartment building was constructed. No structural or demolition records on the former dwelling could be obtained from reasonably ascertainable historical records. It is unclear whether or not the former dwelling had a basement and how the basement was filled. However, considering the existing building has a basement and the building encompasses the majority of the parcel, it is likely that any unsuitable backfill associated with the former residential dwelling would have been removed during construction of the existing building. No RECs were identified at this parcel.

467 Henry Street Parcel

The parcel was occupied by a residential duplex with a full basement from at least 1888 to the 1959 and has since remained a parking lot. No structural or demolition records on the former residential duplex could be obtained from reasonably ascertainable historical records. The unknown nature of the fill soil used to backfill the basement excavation of the residential structure following demolition activities is an REC.

481 Henry Street Parcel

The parcel was occupied by residential rooming house with a full basement from at least 1888 to 1956 and has since remained a parking lot. In approximately 1925, a store addition was constructed on the northwest side of the rooming house. The store was used as a shoe repair shop in 1929, restaurant in 1936, and dry cleaner in 1940 through 1956.

No structural or demolition records on the former rooming house could be obtained from reasonably ascertainable historical records. The unknown nature of the fill soil used to backfill the basement excavation of the residential structure following demolition activities is an REC.

No information was readily available regarding the past dry cleaners' hazardous material handling, storage or waste disposal practices implemented on the premises. Thus, the past use of the parcel as a dry cleaner is an REC.

General Summary

No historical RECs (HRECs), controlled RECs (CRECs), or significant data gaps resulting in RECs were encountered during this study.

The current use of the property and environmental conditions including RECs have not changed since the completion of NTH's 2021 Phase I ESA. The previous Phase II ESA and SEI have identified the property as a *facility,* as defined by 1994 P.A. 451, Part 201, as amended. *According to Section 20101(1)(s) of Part 201 of NREPA (1994 P.A. 451, as*

amended), "facility" means any area, place, or property where a hazardous substance in excess of the concentrations that satisfy the cleanup criteria for unrestricted residential use has been released, deposited, disposed of, or otherwise comes to be located. Since the property is a *facility*, a Baseline Environmental Assessment (BEA) was submitted to EGLE in 2016. As required for MSHDA funding, NTH is currently preparing multiple ResAPs for the property, which will be submitted to EGLE for review and approval.

8.0 CONCLUSIONS

We have performed a *Phase I Environmental Site Assessment* in conformance with the scope and limitations of ASTM Practice E1527 Cass and Henry Development Project – Affordable Housing Parcels located at 439, 447/449, 459, 467, and 481 Henry Street in Detroit, Michigan. Any exceptions to, or deletions from, this practice are described in this report. This assessment has revealed no evidence of *recognized environmental condition* in connection with the property, except for the following:

- 447/449 Henry Street parcel was formerly used for auto repair purposes and as a bowling alley. No information was readily available regarding the past occupants' hazardous material management and waste disposal practices.

- 481 Henry Street parcel was formerly used for dry cleaning purposes. No information was readily available regarding the past occupants' hazardous material management and waste disposal practices.

- 467 and 481 Henry Street parcels formerly contained residential dwellings. No details on the demolition procedures for the former buildings were readily available. As such, the environmental nature and origin of the backfill material/soil used during demolition activity are unknown.

- NTH had conducted Phase I ESAs at the property concurrently with neighboring parcels in 2013 and 2016. The RECs listed above were also identified during the previous studies. To evaluate the RECs at the property, NTH performed a Phase II ESA in October 2016. The results of that Phase II ESA identified the property as a *facility,* as defined by 1994 P.A. 451, Part 201, as amended.

9.0 REFERENCES

1) American Society for Testing and Materials (ASTM) E1527-13 - Standard Practice for Environmental Site Assessments: Phase I Environmental Site Assessment Process.

2) Environmental Data Resources, Inc. (EDR) – Radius Map Report

3) EGLE's Remediation and Development Division for environmental liens.

4) Environmental reports prepared by NTH.

5) Tyler Hardy (Owner and User representative)

10.0 QUALIFICATIONS OF ENVIRONMENTAL PROFESSIONALS

I declare that, to the best of my professional knowledge and belief, I meet the definition of *Environmental Professional* as defined in §312.10 of 40 CFR 312 and I have the specific qualifications based on education, training, and experience to assess a property of the nature, history and setting of the subject property. I have developed and performed the appropriate inquiries in conformance with the standards and practices set forth in 40 CFR Part 312. My resume is included in Attachment I.

DocuSigned by:
Bhushan C. Modi
9A8ED1C814C943E...

Bhushan C. Modi
Project Manager

APPENDIX A

Site Plan

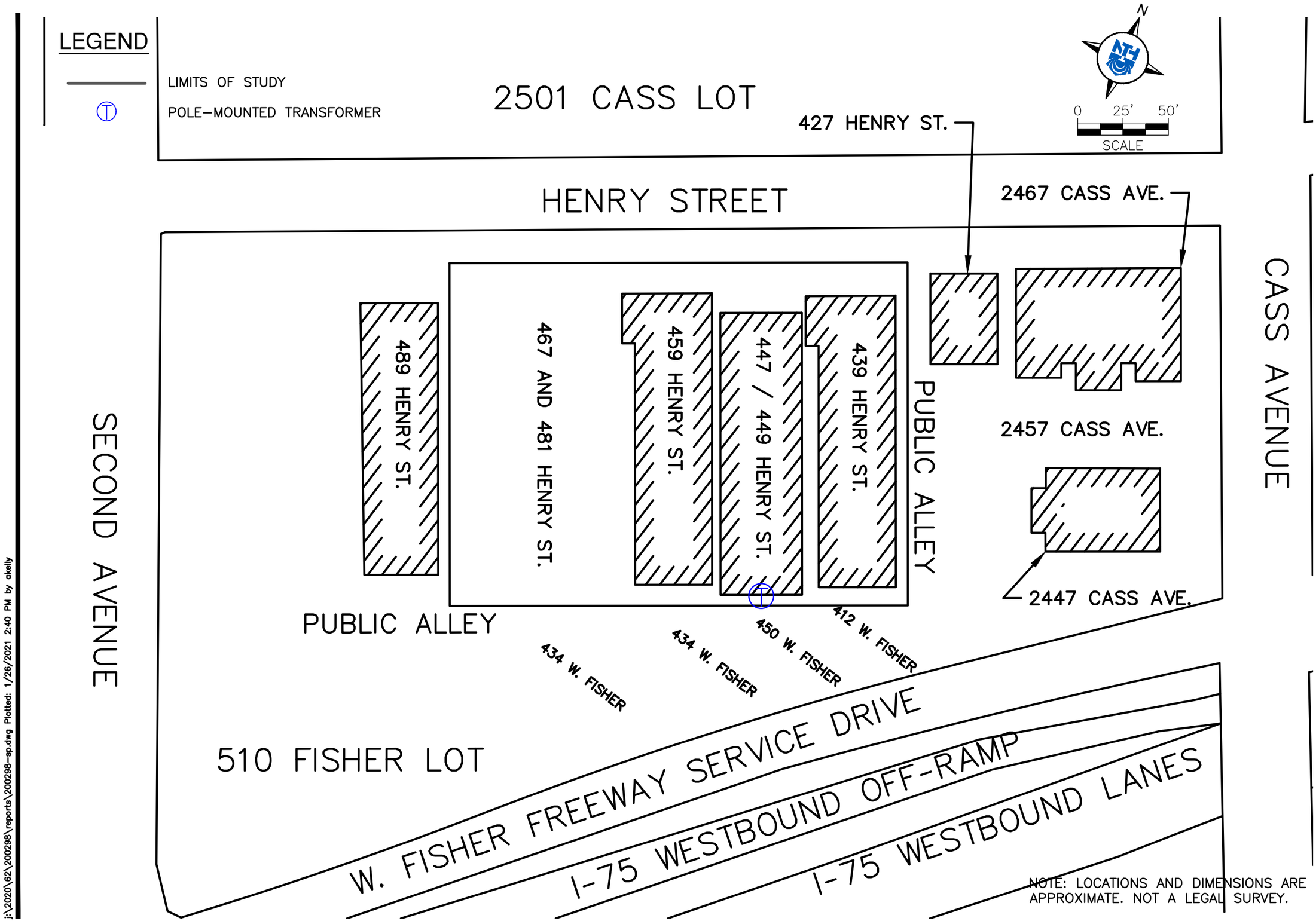

NOTE: LOCATIONS AND DIMENSIONS ARE APPROXIMATE. NOT A LEGAL SURVEY.

j:\2020\62\200298\reports\200298-sp.dwg Plotted: 1/26/2021 2:40 PM by akelly

NTH Consultants, Ltd.
Infrastructure Engineering and Environmental Services

NTH PROJECT No.: 62-200298-01	CAD FILE NAME: 200298-SP
DESIGNED BY: ACK	PLOT DATE: 1/26/2021
DRAWN BY: ACK	DRAWING SCALE: 1" = 50'
CHECKED BY: CJA	INCEPTION DATE: 11/17/2020

SITE PLAN

439, 447/449, 459, 467, AND 481 HENRY ST. PROPERTY
DETROIT, MICHIGAN

FIGURE:
10.2

APPENDIX B

Property Photographs

PROPERTY PHOTOGRAPHS

PROJECT NAME:	Cass and Henry Development Project – Affordable Housing Parcels	PROJECT NO.:	62-200298-UPD
PROPERTY ADDRESS:	439, 447/449, 459, 467, and 481 Henry Street, Detroit, Michigan		
DATE TAKEN:	July 28, 2022	TAKEN BY: Z.Moriarty	PAGE: 1 of 14

Photograph 1. North side of 439 Henry Street parcel.

Photograph 2. South side of 439 Henry Street parcel.

PROPERTY PHOTOGRAPHS

PROJECT NAME:	Cass and Henry Development Project – Affordable Housing Parcels			PROJECT NO.:	62-200298-UPD
PROPERTY ADDRESS:	439, 447/449, 459, 467, and 481 Henry Street, Detroit, Michigan				
DATE TAKEN:	July 28, 2022	TAKEN BY:	Z.Moriarty	PAGE:	2 of 14

Photograph 3. North side of 447/449 Henry Street parcel.

Photograph 4. South side 447/449 Henry parcel.

PROPERTY PHOTOGRAPHS

PROJECT NAME:	Cass and Henry Development Project – Affordable Housing Parcels	PROJECT NO.:	62-200298-UPD
PROPERTY ADDRESS:	439, 447/449, 459, 467, and 481 Henry Street, Detroit, Michigan		
DATE TAKEN:	July 28, 2022	TAKEN BY: Z.Moriarty	PAGE: 3 of 14

Photograph 5. North side of 459 Henry Street parcel.

Photograph 6. South side of 459 Henry Street parcel.

PROPERTY PHOTOGRAPHS

PROJECT NAME:	Cass and Henry Development Project – Affordable Housing Parcels	PROJECT NO.:	62-200298-UPD
PROPERTY ADDRESS:	439, 447/449, 459, 467, and 481 Henry Street, Detroit, Michigan		
DATE TAKEN:	July 28, 2022	TAKEN BY: Z.Moriarty	PAGE: 4 of 14

Photograph 7. 467 and 481 Henry Street parcels facing south.

Photograph 8. 467 and 481 Henry Street parcels facing north.

PROPERTY PHOTOGRAPHS

PROJECT NAME:	Cass and Henry Development Project – Affordable Housing Parcels			PROJECT NO.:	62-200298-UPD
PROPERTY ADDRESS:	439, 447/449, 459, 467, and 481 Henry Street, Detroit, Michigan				
DATE TAKEN:	July 28, 2022	TAKEN BY:	Z.Moriarty	PAGE:	5 of 14



Photograph 9. 439 Henry Street meter room.

Photograph 10. 439 Henry Street electrical room.

PROPERTY PHOTOGRAPHS

PROJECT NAME:	Cass and Henry Development Project – Affordable Housing Parcels	PROJECT NO.:	62-200298-UPD
PROPERTY ADDRESS:	439, 447/449, 459, 467, and 481 Henry Street, Detroit, Michigan		
DATE TAKEN:	July 28, 2022	TAKEN BY: Z.Moriarty	PAGE: 6 of 14

Photograph 11. 439 Henry Street laundry room.

Photograph 12. 439 Henry Street boiler room.

PROPERTY PHOTOGRAPHS

PROJECT NAME:	Cass and Henry Development Project – Affordable Housing Parcels			PROJECT NO.:	62-200298-UPD
PROPERTY ADDRESS:	439, 447/449, 459, 467, and 481 Henry Street, Detroit, Michigan				
DATE TAKEN:	July 28, 2022	TAKEN BY:	Z.Moriarty	PAGE:	7 of 14

Photograph 13. 439 Henry Street basement apartment unit.



Photograph 14. 439 Henry Street hallway.

PROPERTY PHOTOGRAPHS

PROJECT NAME:	Cass and Henry Development Project – Affordable Housing Parcels			PROJECT NO.:	62-200298-UPD
PROPERTY ADDRESS:	439, 447/449, 459, 467, and 481 Henry Street, Detroit, Michigan				
DATE TAKEN:	July 28, 2022	TAKEN BY:	Z.Moriarty	PAGE:	8 of 14

Photograph 15. 439 Henry Street typical apartment unit.

Photograph 16. 447/449 Henry Street former store area.

PROPERTY PHOTOGRAPHS

PROJECT NAME:	Cass and Henry Development Project – Affordable Housing Parcels			PROJECT NO.:	62-200298-UPD
PROPERTY ADDRESS:	439, 447/449, 459, 467, and 481 Henry Street, Detroit, Michigan				
DATE TAKEN:	July 28, 2022	TAKEN BY:	Z.Moriarty	PAGE:	9 of 14

Photograph 17. 447/449 Henry Street boiler and water heater in basement.

Photograph 18. 447/449 Henry Street sump in basement.

PROPERTY PHOTOGRAPHS

PROJECT NAME:	Cass and Henry Development Project – Affordable Housing Parcels			PROJECT NO.:	62-200298-UPD
PROPERTY ADDRESS:	439, 447/449, 459, 467, and 481 Henry Street, Detroit, Michigan				
DATE TAKEN:	July 28, 2022	TAKEN BY:	Z.Moriarty	PAGE:	10 of 14

Photograph 19. 447/449 Henry Street warehouse area.

Photograph 20. 447/449 Henry Street walk-in cooler.

PROPERTY PHOTOGRAPHS

PROJECT NAME:	Cass and Henry Development Project – Affordable Housing Parcels	PROJECT NO.:	62-200298-UPD
PROPERTY ADDRESS:	439, 447/449, 459, 467, and 481 Henry Street, Detroit, Michigan		
DATE TAKEN:	July 28, 2022	TAKEN BY: Z.Moriarty	PAGE: 11 of 14

Photograph 21. 447/449 Henry Street storage area.

Photograph 22. 447/449 Henry Street attic storage.

PROPERTY PHOTOGRAPHS

PROJECT NAME:	Cass and Henry Development Project – Affordable Housing Parcels	PROJECT NO.:	62-200298-UPD
PROPERTY ADDRESS:	439, 447/449, 459, 467, and 481 Henry Street, Detroit, Michigan		
DATE TAKEN:	July 28, 2022	TAKEN BY: Z.Moriarty	PAGE: 12 of 14

Photograph 23. 459 Henry Street maintenance shop.

Photograph 24. 459 Henry Street laundry room.

PROPERTY PHOTOGRAPHS

PROJECT NAME:	Cass and Henry Development Project – Affordable Housing Parcels	PROJECT NO.:	62-200298-UPD
PROPERTY ADDRESS:	439, 447/449, 459, 467, and 481 Henry Street, Detroit, Michigan		
DATE TAKEN:	July 28, 2022	TAKEN BY: Z.Moriarty	PAGE: 13 of 14

Photograph 25. 459 Henry Street boiler room.

Photograph 26. 459 Henry Street typical apartment unit in basement.

PROPERTY PHOTOGRAPHS

PROJECT NAME:	Cass and Henry Development Project – Affordable Housing Parcels	PROJECT NO.:	62-200298-UPD
PROPERTY ADDRESS:	439, 447/449, 459, 467, and 481 Henry Street, Detroit, Michigan		
DATE TAKEN:	July 28, 2022	TAKEN BY: Z.Moriarty	PAGE: 14 of 14

Photograph 27. 459 Henry Street typical apartment unit.

APPENDIX C

User Questionnaire

SECTION VIII: 2022 - USER'S ENVIRONMENTAL QUESTIONNAIRE AND DISCLOSURE STATEMENT

The Authority requires the completion of its "User's Environmental Questionnaire and Disclosure Statement" to fulfill Section 6, User's Responsibilities of the ASTM Standard E 1527-13. **The checklist is to be completed and signed by the sponsor (developer), and returned to the Environmental Professional conducting the Phase I. This questionnaire is to be reviewed by the Environmental Professional and incorporated into their Phase I report (the completed User's Questionnaire is to be included in Appendix 10.6 of the Phase I report). Failure to properly complete this process will result in delays.**

In preparing this document, the **"User" (Sponsor)** must make a good faith effort to answer the questions in the checklist. The User or a preparer designated by the User presents that to the best of his/her knowledge, the above statements and facts are true and correct and that to the best of the preparer's knowledge, no material facts have been omitted or misstated. Time and care should be taken to check whatever records are in the User's possession. If any of the following questions are answered in the affirmative or if answers are unknown, are qualified, or cannot be obtained, the burden is on the Environmental Professional to determine whether further inquiry is appropriate. The User should document the reason for any affirmative answer to provide the Environmental Professional with all appropriate information. Moreover, the Environmental Professional must determine if further inquiry in any area where the property owner provides incomplete information is warranted, providing written explanation for their recommendation(s).

In order to qualify for one of the Landowner Liability Protections (LLPs) offered by the Small Business Relief and Brownfield's Revitalization Act of 2001 (the "Brownfield's Amendments"), the User must provide the following information (if available) to the Environmental Professional. Failure to provide this information could result in a determination that "all appropriate inquiry" is not complete.

User's (Sponsor's) Name: ODM Real Estate Ventures, LLC

User's (Sponsor's) Telephone No.: 313-725-3621

Subject Property: Cass & Henry Development Project - Affordable Housing

Property Address: 439, 447, 449, 459, 467, and 481 Henry

City: Detroit **State:** MI **Zip:** 48201

1.0 **Environmental Cleanup Liens:**

Are you aware of any environmental cleanup liens against the property that are filed, recorded, or unrecorded under federal, tribal, state, or local law?

☐ YES ☐ NO If YES, please describe:

2.0 **Activity and Land Use Limitations:**

Are you aware of any activity and land use limitations, such as engineering controls, land use restrictions or institutional controls that are in place at the site and/or have been filed, recorded or unrecorded in a registry under federal, tribal, state or local law?

☐ YES ☒ NO If YES, please describe:

3.0 **Specialized Knowledge or Experience of the User:**

(a) As the user of this ESA do you have any knowledge or experience related to the property or nearby properties that could be material to any environmental conditions of this property?

☐ YES ☒ NO If YES, please describe:

(b) Are you involved in the same line of business as the current or former occupants of the property or an adjoining property so that you would have specialized knowledge of the chemicals and processes used by this type of business?

☐ YES ☒ NO If YES, please describe:

4.0 **Relationship of Purchase Price to Fair Market Value:**

(a) Does the purchase price being paid for this property reasonably reflect the fair market value of the property?

☒ YES ☐ NO If YES, please describe:

(b) If you conclude that there is a difference, have you considered whether the lower price is because contamination is known or believed to be present at the property?

☐ YES ☒ NO If YES, please describe:

5.0 **Commonly Known or Reasonably Ascertainable Information:**

Are you aware of commonly known or reasonably ascertainable information about the property that would help the environmental professional to identify conditions indicative of releases or threatened releases? For example, as user,

(a) Do you know the past uses of the property? Please list: _____
The most recent use is residential. The first residential units were built on this block during the early late 1800s.

(b) Do you know the specific chemicals that are present or once were present at the property?

☐ YES ☒ NO If YES, please describe:

(c) Do you know of spills or other chemical releases that have taken place at the property?

☐ YES ☒ NO If YES, please describe:

(d) Do you know of any environmental cleanups that have taken place at the property?

☐ YES ☒ NO If YES, please describe:

6.0 **Presence or Likely Presence of Contamination:**

As the user of this ESA and based on your knowledge and experience related to the property, are there any obvious indicators that point to the presence or likely presence of contamination at the property?

☐ YES ☒ NO If YES, please describe:

User's Signature: _____ Date 7/27/22

User's Printed Name: Tyler Hardy

APPENDIX D

EDR Radius Map Report

C&H Project - Affordable Housing PA Rcels
439, 447, 459, 467, 481 Henry
Detroit, MI 48201

Inquiry Number: 7067533.2s
July 27, 2022

The EDR Radius Map™ Report

6 Armstrong Road, 4th floor
Shelton, CT 06484
Toll Free: 800.352.0050
www.edrnet.com

TABLE OF CONTENTS

SECTION	PAGE
Executive Summary	ES1
Overview Map	2
Detail Map	3
Map Findings Summary	4
Map Findings	8
Orphan Summary	469
Government Records Searched/Data Currency Tracking	GR-1

GEOCHECK ADDENDUM

GeoCheck - Not Requested

Thank you for your business.
Please contact EDR at 1-800-352-0050
with any questions or comments.

Disclaimer - Copyright and Trademark Notice

This Report contains certain information obtained from a variety of public and other sources reasonably available to Environmental Data Resources, Inc. It cannot be concluded from this Report that coverage information for the target and surrounding properties does not exist from other sources. **NO WARRANTY EXPRESSED OR IMPLIED, IS MADE WHATSOEVER IN CONNECTION WITH THIS REPORT. ENVIRONMENTAL DATA RESOURCES, INC. SPECIFICALLY DISCLAIMS THE MAKING OF ANY SUCH WARRANTIES, INCLUDING WITHOUT LIMITATION, MERCHANTABILITY OR FITNESS FOR A PARTICULAR USE OR PURPOSE. ALL RISK IS ASSUMED BY THE USER. IN NO EVENT SHALL ENVIRONMENTAL DATA RESOURCES, INC. BE LIABLE TO ANYONE, WHETHER ARISING OUT OF ERRORS OR OMISSIONS, NEGLIGENCE, ACCIDENT OR ANY OTHER CAUSE, FOR ANY LOSS OF DAMAGE, INCLUDING, WITHOUT LIMITATION, SPECIAL, INCIDENTAL, CONSEQUENTIAL, OR EXEMPLARY DAMAGES. ANY LIABILITY ON THE PART OF ENVIRONMENTAL DATA RESOURCES, INC. IS STRICTLY LIMITED TO A REFUND OF THE AMOUNT PAID FOR THIS REPORT.** Purchaser accepts this Report "AS IS". Any analyses, estimates, ratings, environmental risk levels or risk codes provided in this Report are provided for illustrative purposes only, and are not intended to provide, nor should they be interpreted as providing any facts regarding, or prediction or forecast of, any environmental risk for any property. Only a Phase I Environmental Site Assessment performed by an environmental professional can provide information regarding the environmental risk for any property. Additionally, the information provided in this Report is not to be construed as legal advice.

Copyright 2020 by Environmental Data Resources, Inc. All rights reserved. Reproduction in any media or format, in whole or in part, of any report or map of Environmental Data Resources, Inc., or its affiliates, is prohibited without prior written permission.

EDR and its logos (including Sanborn and Sanborn Map) are trademarks of Environmental Data Resources, Inc. or its affiliates. All other trademarks used herein are the property of their respective owners.

EXECUTIVE SUMMARY

A search of available environmental records was conducted by Environmental Data Resources, Inc (EDR). The report was designed to assist parties seeking to meet the search requirements of EPA's Standards and Practices for All Appropriate Inquiries (40 CFR Part 312), the ASTM Standard Practice for Environmental Site Assessments (E1527-21), the ASTM Standard Practice for Environmental Site Assessments for Forestland or Rural Property (E 2247-16), the ASTM Standard Practice for Limited Environmental Due Diligence: Transaction Screen Process (E 1528-14) or custom requirements developed for the evaluation of environmental risk associated with a parcel of real estate.

TARGET PROPERTY INFORMATION

ADDRESS

439, 447, 459, 467, 481 HENRY
DETROIT, MI 48201

COORDINATES

Latitude (North):	42.3383840 - 42ˆ 20' 18.18''
Longitude (West):	83.0579210 - 83ˆ 3' 28.51''
Universal Tranverse Mercator:	Zone 17
UTM X (Meters):	330465.7
UTM Y (Meters):	4689184.5
Elevation:	608 ft. above sea level

USGS TOPOGRAPHIC MAP ASSOCIATED WITH TARGET PROPERTY

Target Property Map:	14468133 DETROIT, MI
Version Date:	2019

AERIAL PHOTOGRAPHY IN THIS REPORT

Portions of Photo from:	20140628
Source:	USDA

MAPPED SITES SUMMARY

Target Property Address:
439, 447, 459, 467, 481 HENRY
DETROIT, MI 48201

Click on Map ID to see full detail.

MAP ID	SITE NAME	ADDRESS	DATABASE ACRONYMS	RELATIVE ELEVATION	DIST (ft. & mi.) DIRECTION
A1	RALSTON WM B	447 HENRY	EDR Hist Auto		TP
A2	TOWNE CENTRE LAUNDRY	447 HENRY ST	EDR Hist Cleaner		TP
A3	DALE S CLEANING AND	483 HENRY	EDR Hist Cleaner	Higher	1 ft.
A4	HENRY STREET PROJECT	427 HENRY STREET & 2	MI INVENTORY, MI ASBESTOS, MI BEA	Lower	58, 0.011, NE
A5	GILLESPIE JOHN	510 W VERNOR HWY	EDR Hist Auto	Lower	63, 0.012, SE
A6	476 & 492 HENRY STRE	476 & 492 HENRY STRE	MI INVENTORY, MI BEA	Higher	77, 0.015, North
A7	CHINESE HAND LAUNDRY	428 HENRY ST	EDR Hist Cleaner	Higher	82, 0.016, NNE
A8	2445 CASS AVENUE	2445 CASS AVENUE	MI INVENTORY, MI BEA	Lower	96, 0.018, East
A9	NAHNIKIAN LEON G	412 HENRY	EDR Hist Cleaner	Higher	102, 0.019, NNE
A10	SINGENT CONSULTING P	2440 SECOND AVE,	MI BEA	Lower	103, 0.020, SW
A11	2440 SECOND AVE, 468	2440 SECOND AVE	MI INVENTORY	Lower	103, 0.020, SW
A12	466 HENRY STREET	466 HENRY STREET	MI INVENTORY, MI BEA	Higher	113, 0.021, NNW
B13	AUTO COLLISION SERVI	440 W VERNOR HWY	EDR Hist Auto	Lower	117, 0.022, East
C14	LOT 4	510 W FISHER FWY W	MI LUST, MI INVENTORY	Lower	131, 0.025, SSW
C15	ODM PARKING LLC	510 W FISHER	RCRA NonGen / NLR	Lower	131, 0.025, SSW
C16	LOT 4	510 W FISHER FWY W	MI UST	Lower	131, 0.025, SSW
C17	CONRADS ED SERVICE	2400 SECOND AVE	EDR Hist Auto	Lower	176, 0.033, SW
C18	SECOND AND VERNOR GU	2400 2ND BLVD	EDR Hist Auto	Lower	176, 0.033, SW
C19	BRANSFORD BROTHERS	580 E VERNOR HWY	EDR Hist Auto	Lower	196, 0.037, SSW
D20	2520 SECOND AVENUE	2520 SECOND AVENUE	MI INVENTORY, MI BEA	Higher	205, 0.039, WNW
B21	BODINE HELEN MRS	2474 CASS AVE	EDR Hist Cleaner	Lower	218, 0.041, ENE
B22	FOY CHUNG	2466 CASS AVE	EDR Hist Cleaner	Lower	218, 0.041, ENE
C23	DETROIT PUBLIC SCHOO	2421 2ND	RCRA-VSQG, FINDS, ECHO	Lower	218, 0.041, WSW
B24	YOUNG PON HOO	2454 CASS AVE	EDR Hist Cleaner	Lower	218, 0.041, ENE
B25	FRENCH BENJ A	2430 CASS AVE	EDR Hist Auto	Lower	221, 0.042, East
B26	CASS VERNOR SERVICE	2400 CASS AVE	EDR Hist Auto	Lower	224, 0.042, East
D27	NEW CASS TECHNICAL H	2501 2ND AVE	MI LUST, MI UST	Higher	235, 0.045, West
E28	JENKINS ISAAC	2525 CASS AVE	EDR Hist Auto	Higher	289, 0.055, NNE
E29	LEVEQUE GEO E	2524 CASS AVE	EDR Hist Auto	Higher	307, 0.058, NNE
E30	CIRIIIO HATTERS	2520 CASS AVE	EDR Hist Cleaner	Higher	316, 0.060, NNE
E31	LIPPSON SAML	200 HENRY	EDR Hist Cleaner	Higher	316, 0.060, NE
E32	ATTRIDGE HERBERT L	2536 CASS AVE	EDR Hist Cleaner	Higher	322, 0.061, NNE
E33	BAY RENT INC	2540 CASS AVE	MI UST	Higher	327, 0.062, NNE
E34	CASS A SIBLEY SHELL	2540 CASS AVE	EDR Hist Auto	Higher	327, 0.062, NNE
E35	RICHMAN DAVID	206 HENRY	EDR Hist Cleaner	Higher	333, 0.063, NE
C36	MODRETTE SHOP THE	612 E VERNOR HWY	EDR Hist Cleaner	Lower	351, 0.066, SSW
F37	CLIFFORD VALET CLEAN	2462 CLIFFORD	EDR Hist Cleaner	Lower	365, 0.069, ENE
F38	MISKIN HYMAN M	2456 CLIFFORD	EDR Hist Cleaner	Lower	366, 0.069, ENE
F39	MISKIN HAROLD T	2454 CLIFFORD	EDR Hist Cleaner	Lower	367, 0.070, ENE

MAPPED SITES SUMMARY

Target Property Address:
439, 447, 459, 467, 481 HENRY
DETROIT, MI 48201

Click on Map ID to see full detail.

MAP ID	SITE NAME	ADDRESS	DATABASE ACRONYMS	RELATIVE ELEVATION	DIST (ft. & mi.) DIRECTION
E40	THE ANCHOR AT MARINE	445 LEDYARD STREET	MI INVENTORY	Higher	382, 0.072, North
E41	201 SIBLEY (FAC10000	201 SIBLEY ST	MI LUST, MI WDS	Higher	386, 0.073, NNE
E42	201 SIBLEY	201 SIBLEY	MI UST	Higher	386, 0.073, NNE
E43	201 SIBLEY	201 SIBLEY	MI INVENTORY	Higher	386, 0.073, NNE
E44	GATEWAY GARDENS LLC	201 SIBLEY ST	RCRA NonGen / NLR	Higher	386, 0.073, NNE
E45	201 SIBLEY	201 SIBLEY	MI BEA	Higher	386, 0.073, NNE
F46	CLIFFORD VALET SFRVI	2462 CLIFFORD ST	EDR Hist Cleaner	Higher	390, 0.074, NE
E47	GATEWAY GARDENS	2500 CLIFFORD & 2520	MI INVENTORY, MI BEA	Higher	399, 0.076, NE
G48	BUNTS HOWARD	541 E VERNOR HWY	EDR Hist Cleaner	Lower	408, 0.077, South
H49	MICHIGAN CHRONICLE	479 LEDYARD ST	MI INVENTORY, MI BEA, MI WDS	Higher	413, 0.078, NNW
E50	GATEWAY GARDENS LLC	2500 CLIFFORD ST	RCRA-VSQG	Higher	418, 0.079, NE
E51	RUFF BROS SERVICE	2500 CLIFFORD ST	EDR Hist Auto	Higher	418, 0.079, NE
E52	DETROIT REPAIR INC	2500 CLIFFORD ST	MI LUST, MI UST, MI WDS	Higher	418, 0.079, NE
E53	GATEWAY GARDENS, LLC	2500 CLIFFORD STREET	MI BEA	Higher	418, 0.079, NE
G54	CITY SERVICE GARAGE	577 E VERNOR HWY	EDR Hist Auto	Lower	455, 0.086, South
G55	CITY SERVICE CO	581 E VERNOR HWY	EDR Hist Auto	Lower	459, 0.087, South
I56	DETROIT PUBLIC SCHOO	2421 2ND AVE	MI INVENTORY, MI WDS	Lower	467, 0.088, WSW
F57	MI DEPT/TRANSPORTATI	I 75 UNDER CLIFFORD	RCRA NonGen / NLR	Lower	472, 0.089, East
H58	COMERICA BANK	2600 SECOND AVENUE	MI INVENTORY, MI BEA	Higher	487, 0.092, NW
E59	MALLEY IDA MRS	2615 CASS AVE	EDR Hist Cleaner	Higher	499, 0.095, North
J60	A T T S & L INC	2310 CASS AVE	RCRA-VSQG	Lower	510, 0.097, ESE
J61	CLIFFORD HAND LAUNDR	2334 CLIFFORD	EDR Hist Cleaner	Lower	515, 0.098, ESE
J62	MULLER JOS	2315 CLIFFORD	EDR Hist Cleaner	Lower	517, 0.098, ESE
G63	MCCANN MICHL J	609 E VERNOR HWY	EDR Hist Auto	Lower	526, 0.100, South
J64	MAJESTIC CLEANERS	2316 CLIFFORD	EDR Hist Cleaner	Lower	541, 0.102, ESE
H65	SHERINIAN HERMINA	417 LEDYARD	EDR Hist Cleaner	Higher	552, 0.105, NNW
J66	200 WEST MONTCALM ST	200 WEST MONTCALM ST	MI INVENTORY, MI BEA	Lower	553, 0.105, ESE
H67	LEDYARD GARAGE CO	447 LEDYARD	EDR Hist Auto	Higher	554, 0.105, NNW
I68	HALE ELIZ MRS	650 W VERNOR HWY	EDR Hist Cleaner	Lower	563, 0.107, SW
K69	FORMER EDISON BUILDI	633 LEDYARD ST	MI UST	Higher	566, 0.107, WNW
K70	DETROIT GARAGES	633 LEDYARD	EDR Hist Auto	Higher	566, 0.107, WNW
L71	DETROIT STEAM CARPET	454 COLUMBIA W	EDR Hist Cleaner	Lower	575, 0.109, SSE
M72	US ENVIRONMENTAL PRO	2600 CLIFFORD ST	RCRA NonGen / NLR	Higher	590, 0.112, NNE
M73	CLIFFORD LAB	2600 - 2616 CLIFFORD	SEMS	Higher	590, 0.112, NNE
M74	US ENVIRONMENTAL PRO	2600 CLIFFORD ST	MI INVENTORY, MI BEA, MI WDS	Higher	590, 0.112, NNE
G75	OLYMPIA DEVELOPMENT	481 W COLUMBIA ST	RCRA NonGen / NLR	Lower	613, 0.116, SSE
L76	COLUMBIA GARAGE	455 COLUMBIA	EDR Hist Auto	Lower	615, 0.116, SSE
L77	FILM EXCHANGE PUBLIC	455 W COLUMBIA	EDR Hist Auto	Lower	615, 0.116, SSE
G78	BLUE BIRD LAUNDRY	557 E COLUMBIA AVE	EDR Hist Cleaner	Lower	615, 0.116, South

MAPPED SITES SUMMARY

Target Property Address:
439, 447, 459, 467, 481 HENRY
DETROIT, MI 48201

Click on Map ID to see full detail.

MAP ID	SITE NAME	ADDRESS	DATABASE ACRONYMS	RELATIVE ELEVATION	DIST (ft. & mi.) DIRECTION
M79	SONG LEE	2620 CLIFFORD	EDR Hist Cleaner	Higher	615, 0.116, North
L80	FILM EXCHANGE PUBLIC	449 W COLUMBIA	EDR Hist Auto	Lower	616, 0.117, SSE
L81	SPLANE ELECTRIC	439 W COLUMBIA ST	RCRA-VSQG, FINDS, ECHO	Lower	616, 0.117, SSE
L82	SPLANE ELECTRIC SUPP	439 E COLUMBIA	MI LUST, MI UST	Lower	616, 0.117, SSE
G83	COX HATTIE	569 E COLUMBIA	EDR Hist Cleaner	Lower	621, 0.118, South
N84	DOWNTOWN MOBIL	2245 GRAND RIVER AVE	MI LUST, MI UST	Lower	667, 0.126, SSW
L85	OLYMPIA DEVELOPMENT	2211 CASS AVE	RCRA NonGen / NLR	Lower	670, 0.127, SE
O86	MOSLEM TEMPLE AAONMS	2701 CASS AVE	RCRA NonGen / NLR	Higher	676, 0.128, North
O87	TSD SOLUTION LLC	2701 CASS AVE	MI INVENTORY	Higher	676, 0.128, North
O88	TSD SOLUTION LLC	2701 CASS AVE	MI LUST, MI UST, MI AUL, MI BEA, MI WDS	Higher	676, 0.128, North
J89	2214 CASS AVENUE, DE	2214 CASS AVENUE	MI INVENTORY	Lower	693, 0.131, SE
N90	MGM GRAND DETROIT	2201 W GRAND RIVER A	MI BEA	Lower	701, 0.133, South
N91	MI DEPT/TRANSPORTATI	I 75 UNDER GRAND RIV	RCRA NonGen / NLR	Lower	709, 0.134, SSW
P92	PROACTIVE LOGISTIC S	2453 PARK AVE	MI INVENTORY, MI WDS	Higher	710, 0.134, ENE
P93	PROACTIVE LOGISTIC S	2453 PARK AVE	RCRA NonGen / NLR, FINDS, ECHO	Higher	710, 0.134, ENE
P94	PROACTIVE LOGISTIC S	2453 PARK AVE	MI LUST, MI UST	Higher	710, 0.134, ENE
Q95	BOOKIES BAR AND GRIL	2208 CASS AVE	RCRA-VSQG	Lower	732, 0.139, SE
Q96	2208 CASS AVENUE	2208 CASS AVENUE	MI INVENTORY, MI BEA, MI WDS	Lower	732, 0.139, SE
R97	HOTEL BUILDING	120 WEST MONTCALM	MI BEA	Lower	771, 0.146, East
S98	2571 & 2601 PARK AVE	2571 & 2601 PARK AVE	MI INVENTORY, MI BEA	Higher	778, 0.147, NE
Q99	2171 CASS AVENUE	2171 CASS AVENUE	MI INVENTORY, MI BEA	Lower	790, 0.150, SE
100	MI DEPT/TRANSPORTATI	I 75 UNDER THIRD AVE	RCRA NonGen / NLR	Lower	799, 0.151, SW
101	MEEMO PETRO MART INC	2510 3RD ST	MI LUST, MI UST	Higher	807, 0.153, West
R102	LITTLE CAESARS	2323/2333 PARK AVENU	MI BEA	Lower	809, 0.153, East
R103	135 WEST MONTCALM ST	135 WEST MONTCALM ST	MI INVENTORY, MI BEA	Lower	823, 0.156, ESE
T104	MI DEPT/TRANSPORTATI	I 75 UNDER PARK AVE	RCRA NonGen / NLR	Lower	842, 0.159, ENE
U105	SINGENT CONSULTING P	2700 CASS AVE.	MI INVENTORY, MI BEA	Higher	851, 0.161, North
U106	2478 AND 2700 CASS A	2478 AND 2700 CASS A	MI INVENTORY, MI BEA	Higher	851, 0.161, North
Q107	VACANT LOT	2121 CASS AVE	MI INVENTORY, MI BEA, MI WDS	Lower	863, 0.163, SE
Q108	OLYMPIA DEVELOPMENT	2121 CASS AVE	RCRA NonGen / NLR	Lower	863, 0.163, SE
Q109	VACANT LOT	2121 CASS AVE	MI LUST, MI UST, MI BEA	Lower	863, 0.163, SE
V110	LOT 2	2746 2ND AVE	MI UST	Higher	868, 0.164, NNW
V111	2746 SECOND AVENUE	2746 SECOND AVENUE	MI INVENTORY, MI BEA	Higher	868, 0.164, NNW
R112	CITY OF DETROIT FIRE	111 MONTCALM ST	RCRA NonGen / NLR, FINDS, ECHO	Lower	879, 0.166, East
W113	EVENTIDE PROPERTIES	2643 PARK AVE	MI INVENTORY, MI BEA, MI WDS	Higher	901, 0.171, NNE
W114	EVENTIDE PROPERTIES	2643 PARK AVE	RCRA NonGen / NLR	Higher	901, 0.171, NNE
W115	FORMER WAREHOUSE	2643 PARK AVE	MI UST	Higher	901, 0.171, NNE
P116	67 AND 71 HENRY STRE	67 AND 71 HENRY STRE	MI INVENTORY, MI BEA	Higher	905, 0.171, NE
P117	HENRY STREET PARKING	67 AND 71 HENRY STRE	MI BEA	Higher	905, 0.171, NE

MAPPED SITES SUMMARY

Target Property Address:
439, 447, 459, 467, 481 HENRY
DETROIT, MI 48201

Click on Map ID to see full detail.

MAP ID	SITE NAME	ADDRESS	DATABASE ACRONYMS	RELATIVE ELEVATION	DIST (ft. & mi.) DIRECTION
R118	FIRE ENGINE #3	111 W MONTCALM ST	MI LUST, MI UST	Lower	911, 0.173, East
X119	AMOCO OIL #7348	2727 2ND AVE	MI LUST, MI UST, MI INVENTORY	Higher	935, 0.177, WNW
X120	MICROCIDE INC	2727 SECOND AVE	RCRA NonGen / NLR, FINDS, ECHO	Higher	935, 0.177, WNW
X121	WAYNE STATE UNIVERSI	2727 2ND AVE	RCRA NonGen / NLR, WI MANIFEST	Higher	935, 0.177, WNW
X122	DETROIT WATER & SEWE	2727 2ND AVE	MN MANIFEST	Higher	935, 0.177, WNW
X123	CITY OF DETROIT WATE	2727 2ND AVE	RCRA-VSQG	Higher	935, 0.177, WNW
X124	FERMICAL INC	2727 2ND AVE	RCRA NonGen / NLR, FINDS, ECHO	Higher	935, 0.177, WNW
Y125	OLYMPIA DEVELOPMENT	2115 CASS AVE	RCRA NonGen / NLR, FINDS, ECHO	Lower	945, 0.179, SE
Z126	161 WEST COLUMBIA ST	161 WEST COLUMBIA ST	MI INVENTORY, MI BEA	Lower	954, 0.181, ESE
R127	IODENT BLDG	2233 PARK AVE	RCRA NonGen / NLR	Lower	956, 0.181, East
U128	110 124 SPROAT STREE	110 124 SPROAT STREE	MI INVENTORY, MI ASBESTOS, MI BEA	Higher	974, 0.184, North
U129	EDDYSTONE PROPERTY	124 SPROAT ST	MI LUST, MI UST, MI INVENTORY	Higher	974, 0.184, North
Z130	LITTLE CAESARS	145 WEST COLUMBIA ST	MI BEA	Lower	977, 0.185, ESE
Z131	210 W. ELIZABETH STR	210 W. ELIZABETH STR	MI INVENTORY, MI BEA	Lower	1005, 0.190, SE
V132	TEMPLE TOWERS	439 TEMPLE TOWERS	US BROWNFIELDS, FINDS	Higher	1010, 0.191, NNW
V133	MICHIGAN SITE NETWOR	439 TEMPLE	MI BROWNFIELDS	Higher	1010, 0.191, NNW
V134	439 TEMPLE STREET	439 TEMPLE STREET	MI INVENTORY, MI BEA	Higher	1010, 0.191, NNW
W135	SPROAT, 110 & 124	110 & 124 SPROAT	MI BROWNFIELDS, MI BEA	Higher	1010, 0.191, NNE
AA136	COLLIER COLORTYPE IN	661 PLUM ST	RCRA NonGen / NLR, FINDS, ECHO	Lower	1019, 0.193, South
AA137	PLUM STREET BUILDING	661 PLUM ST	MI LUST, MI UST	Lower	1019, 0.193, South
T138	127 WEST FISHER SERV	127 WEST FISHER SERV	MI INVENTORY, MI BEA	Lower	1022, 0.194, ENE
S139	SINGENT CONSULTING P	66 SIBLEY ST.	MI INVENTORY, MI BEA	Higher	1029, 0.195, NE
AB140	GENERAL OFFICE COMPL	2100 2ND AVE	MI LUST, MI UST, MI INVENTORY	Lower	1041, 0.197, South
U141	SURFACE PARKING LOT	2756 CASS AVE	MI UST	Higher	1045, 0.198, North
Y142	INDUSTRIAL LAUNDRY	235 W ELIZABETH ST	RCRA NonGen / NLR, FINDS, ECHO	Lower	1093, 0.207, SE
Z143	MI DEPT/TRANSPORTATI	I 75 UNDER 2ND BLVD	RCRA NonGen / NLR	Lower	1096, 0.208, ESE
Z144	LOT E	101 W COLUMBIA ST	MI LUST, MI INVENTORY	Lower	1102, 0.209, ESE
Z145	LOT E	101 W COLUMBIA ST	MI UST	Lower	1102, 0.209, ESE
146	DETROIT THERMAL LLC	2401 4TH ST	RCRA-VSQG	Lower	1138, 0.216, WSW
AC147	TSD SOLUTIONS LLC	131 TEMPLE ST	RCRA NonGen / NLR	Higher	1141, 0.216, North
AD148	MGM GRAND PERMANENT	826 -840 PLUM, 2220	MI BEA	Lower	1149, 0.218, SSW
AD149	826 -840 PLUM, 2220	826 -840 PLUM, 2220	MI INVENTORY, MI BEA	Lower	1149, 0.218, SSW
AD150	MGM GRAND DETROIT LL	826 PLUM, 2200 FOURT	MI BEA	Lower	1149, 0.218, SSW
AC151	WAYCOR-PARK PARCELS	2728 AND 2734 PARK A	MI BEA	Higher	1187, 0.225, NNE
152	LIFE TECHNOLOGIES CO	920 HENRY ST.	RCRA-SQG, MI LUST, MI UST, ICIS, FINDS, ECHO, MI...	Lower	1196, 0.227, WSW
AE153	LITTLE CAESARS	100 WEST ELIZABETH S	MI BEA	Lower	1203, 0.228, ESE
AE154	NAZAR PARKING	145 W ELIZABETH ST	MI LUST, MI UST, MI INVENTORY, MI BEA	Lower	1213, 0.230, ESE
AE155	FORMER GAS STATION/P	145 WEST ELIZABETH S	MI BEA	Lower	1213, 0.230, ESE
AF156	2473 WOODWARD AVENUE	2473 WOODWARD AVENUE	MI INVENTORY, MI BEA	Higher	1213, 0.230, ENE

MAPPED SITES SUMMARY

Target Property Address:
439, 447, 459, 467, 481 HENRY
DETROIT, MI 48201

Click on Map ID to see full detail.

MAP ID	SITE NAME	ADDRESS	DATABASE ACRONYMS	RELATIVE ELEVATION	DIST (ft. & mi.) DIRECTION
AF157		2473 WOODWARD	MI BEA	Higher	1213, 0.230, ENE
AF158	HENNEPIN APARTMENTS,	28 HENRY STREET & 59	MI INVENTORY, MI BEA	Higher	1234, 0.234, NE
AG159	204 W. ADAMS	204 W ADAMS AVE W	MI INVENTORY	Lower	1263, 0.239, SE
AG160	204,212,220, 228 WES	204 W. ADAMS	MI INVENTORY, MI BEA	Lower	1263, 0.239, SE
AH161	2704 FOURTH STREET	2704 FOURTH STREET	MI INVENTORY, MI BEA	Higher	1264, 0.239, West
AC162	2776 PARK AVENUE, 48	2776 PARK AVENUE, 48	MI INVENTORY, MI BEA	Higher	1265, 0.240, NNE
AF163		2529 WOODWARD	MI BEA	Higher	1276, 0.242, NE
164		2533 WOODWARD	MI BEA	Higher	1284, 0.243, NE
AI165	MELLISH PROPERTY	48 SPROAT STREET AND	MI INVENTORY, MI BEA	Higher	1288, 0.244, NNE
AB166	DTE ENERGY - HQ BUIL	2000 2ND AVE	MI AST	Lower	1295, 0.245, South
AB167	SYSTEMS OPERATION CE	2000 2ND AVE	MI LUST, MI UST, MI Financial Assurance	Lower	1295, 0.245, South
AH168	SERVICE EMPLOYEES CE	2626 - 2654 W. GRAND	MI INVENTORY, MI BEA	Higher	1297, 0.246, West
AC169	123 TEMPLE (131 TEMP	123 TEMPLE (131 TEMP	MI LUST, MI UST, MI WDS	Higher	1303, 0.247, North
AJ170	2705 2709 2729 2735	2705 2709 2729 2735	MI INVENTORY, MI BEA	Higher	1314, 0.249, WNW
AK171		640 TEMPLE	MI BROWNFIELDS	Higher	1315, 0.249, NW
AK172	640 TEMPLE STREET	640 TEMPLE ST	MI UST	Higher	1315, 0.249, NW
AK173	640 & 674 TEMPLE STR	640 TEMPLE ST	MI INVENTORY, MI ASBESTOS, MI WDS	Higher	1315, 0.249, NW
AK174	COUNTY OF WAYNE PUBL	640 TEMPLE ST	RCRA NonGen / NLR, FINDS, ECHO	Higher	1315, 0.249, NW
AG175	LITTLE CAESARS	285 WEST ADAMS STREE	MI BEA	Lower	1326, 0.251, SE
AK176	2933 SECOND AVENUE	2933 SECOND AVENUE	MI INVENTORY, MI BEA	Higher	1337, 0.253, NW
177	BRUSH PARK - MULTI S	WOODWARD & FISHER FR	MI BROWNFIELDS	Lower	1360, 0.258, ENE
AH178	GRAND RIVER PROPERTY	2613, 2617, 2619, &	MI INVENTORY, MI BEA	Higher	1364, 0.258, West
AJ179	RILEY'S SHELL SERVIC	2785 3RD ST	MI LUST, MI INVENTORY, MI BEA	Higher	1368, 0.259, WNW
AI180	2645 WOODWARD AVE	2645 WOODWARD AVE	MI INVENTORY, MI BEA	Higher	1411, 0.267, NE
AG181	BAGLEY STREET PROPER	151 WEST ADAMS	MI BEA	Lower	1448, 0.274, SE
182	FORMER PETZOLD ENTER	2602 5TH ST	MI LUST, MI UST, MI INVENTORY	Lower	1449, 0.274, West
AH183	2803 4TH STREET	2803 4TH STREET	MI INVENTORY	Higher	1459, 0.276, WNW
AH184	2803 FOURTH STREET	2803 FOURTH STREET	MI INVENTORY, MI BEA	Higher	1459, 0.276, WNW
AL185	2819 4TH STREET	2819 4TH STREET	MI INVENTORY, MI BEA	Higher	1504, 0.285, WNW
AM186	HATZIS PROPERTY	2943 AND 2961 SECOND	MI BEA	Higher	1506, 0.285, NW
AM187	2943 AND 2961 SECOND	2943 AND 2961 SECOND	MI INVENTORY, MI BEA	Higher	1506, 0.285, NW
AN188	72 TEMPLE STREET	72 TEMPLE STREET	MI INVENTORY, MI BEA	Higher	1512, 0.286, NNE
189	2941 PARK AVENUE	2941 PARK AVENUE	MI INVENTORY, MI BEA	Higher	1522, 0.288, North
190	FORMER GAS STATION	2500 WOODWARD AVE	MI LUST, MI UST, MI INVENTORY, MI WDS	Higher	1537, 0.291, NE
191	2715 WOODWARD AVENUE	2715 WOODWARD AVENUE	MI INVENTORY, MI BEA	Higher	1538, 0.291, NNE
AO192	MGM GRAND DETROIT LL	840 BEECH ST, 1900 F	MI BEA	Lower	1540, 0.292, SSW
AO193	840 BEECH ST, 1900 F	840 BEECH ST, 1900 F	MI INVENTORY, MI BEA	Lower	1540, 0.292, SSW
AL194	HALL BAKING CO (FORM	930 UNION ST 2820 FI	MI LUST, MI INVENTORY, MI BEA	Higher	1592, 0.302, WNW
AP195	501 PARK AVENUE	501 PARK AVENUE	MI BEA	Lower	1597, 0.302, ESE

MAPPED SITES SUMMARY

Target Property Address:
439, 447, 459, 467, 481 HENRY
DETROIT, MI 48201

Click on Map ID to see full detail.

MAP ID	SITE NAME	ADDRESS	DATABASE ACRONYMS	RELATIVE ELEVATION	DIST (ft. & mi.) DIRECTION
AP196	501 PARK AVENUE	501 PARK AVENUE	MI INVENTORY	Lower	1597, 0.302, ESE
AP197	LITTLE CAESERS	150 BAGLEY STREET/50	MI BEA	Lower	1646, 0.312, SE
198	COMERICA PARK MERCUR	2100 WOODWARD AVENUE	SEMS, ECHO	Lower	1661, 0.315, East
AQ199	CASS & CHARLOTTE VAC	3110 CASS AVENUE	MI INVENTORY, MI BEA	Higher	1662, 0.315, North
AN200	28 TEMPLE STREET	28 TEMPLE STREET	MI INVENTORY, MI BEA	Higher	1672, 0.317, NNE
AQ201	3107 CASS AVENUE	3107 CASS AVENUE	MI BEA	Higher	1674, 0.317, NNW
AR202	BUILDING	456 CHARLOTTE STREET	MI INVENTORY, MI ASBESTOS, MI BEA	Higher	1678, 0.318, NNW
AR203	LASALLE BANK	436 AND 456 CHARLOTT	MI BEA	Higher	1678, 0.318, NNW
204	2945 3RD STREET & 28	2945 3RD STREET & 28	MI INVENTORY, MI BEA	Higher	1698, 0.322, WNW
AL205	2826 FIFTH STREET	2826 FIFTH STREET	MI INVENTORY, MI BEA	Higher	1700, 0.322, WNW
AS206	FORMER GAS STATION &	2640 WOODWARD AVE	MI LUST, MI UST, MI WDS	Higher	1703, 0.323, NE
AT207	2715, 2743, 2771 WOO	2715, 2743, 2771 WOO	MI INVENTORY, MI BEA	Higher	1716, 0.325, NNE
AT208	33 TEMPLE ST.AND 274	33 TEMPLE ST.AND 274	MI INVENTORY, MI BEA	Higher	1716, 0.325, NNE
AQ209	3113 CASS AVENUE	3113 CASS AVENUE	MI INVENTORY, MI BEA	Higher	1717, 0.325, NNW
AU210	AMOCO OIL CO	2800 GRAND RIVER AVE	MI LUST, MI UST, MI AUL, MI INVENTORY, RCRA NonGen...	Higher	1788, 0.339, West
AU211	FORMER BP GAS STATIO	2800 W GRAND RIVER A	MI BEA	Higher	1788, 0.339, West
AV212	31-33 CHARLOTTE ST.,	31-33 CHARLOTTE ST.,	MI INVENTORY, MI BEA	Higher	1831, 0.347, NNE
AT213	SUNOCO 0008-3253	2800 WOODWARD AVE	MI LUST, MI UST, MI AUL, MI INVENTORY, MI WDS	Higher	1852, 0.351, NNE
AS214	BRUSH PARK MULTI-SIT	VARIOUS	MI PART 201, MI INVENTORY	Higher	1872, 0.355, NE
AV215	2951 WOODWARD AVENUE	2951 WOODWARD AVENUE	MI INVENTORY, MI BEA	Higher	1897, 0.359, NNE
AW216	FORMER STATLER HILTO	1539-1565 WASHINGTON	SEMS-ARCHIVE, PRP	Lower	1919, 0.363, ESE
AW217	STATLER HILTON HOTEL	1539 - 1565 WASHINGT	MI BROWNFIELDS, MI INVENTORY, MI PART 201	Lower	1919, 0.363, ESE
AX218	BRUSH PARK - PARCEL	123 WINDER ST	MI LUST, MI UST, MI WDS	Higher	1930, 0.366, NE
AY219	3163 CASS AVE	3163 CASS AVE	MI BEA	Higher	1968, 0.373, NNW
AY220	3163 CASS AVE	3163 CASS AVE	MI INVENTORY	Higher	1968, 0.373, NNW
AZ221	421 BAGLEY STREET	421 BAGLEY STREET	MI INVENTORY, MI BEA	Lower	2094, 0.397, SSE
AZ222	421 BAGLEY PARKING V	421 BAGLEY STREET	MI BEA	Lower	2094, 0.397, SSE
223	3164 AND 3168 THIRD	3164 AND 3168 THIRD	MI INVENTORY, MI BEA	Higher	2107, 0.399, NW
224	PAINT N PLACE	2801 JOHN C LODGE FW	MI LUST, MI UST, MI INVENTORY, RCRA NonGen / NLR,...	Lower	2119, 0.401, West
BA225		1250 PINE ST	MI BEA	Lower	2134, 0.404, WSW
226	BURTON INTERNATIONAL	3420 CASS AVE	MI INVENTORY, MI BEA	Higher	2151, 0.407, North
AX227		2524 JOHN R	MI BEA	Higher	2154, 0.408, NE
BA228	1240 AND 1254 PINE S	1240 AND 1254 PINE S	MI INVENTORY, MI BEA	Lower	2163, 0.410, WSW
BA229	DETROIT ENTERTAINMEN	1240 AND 1254 PINE S	MI BEA	Lower	2163, 0.410, WSW
BB230	444 AND 458 PETERBOR	444 AND 458 PETERBOR	MI INVENTORY, MI BEA	Higher	2183, 0.413, NNW
BB231	DETROIT RISING DEVEL	444 PETERBORO	MI INVENTORY	Higher	2183, 0.413, NNW
AY232	3401 CASS AVENUE	3401 CASS AVENUE	MI INVENTORY, MI BEA	Higher	2196, 0.416, NNW
233	640 MICHIGAN AVENUE	640 MICHIGAN AVE	MI LUST, MI UST, MI BEA, MI WDS	Lower	2211, 0.419, South
BC234	WEST GRAND RIVER AVE	2901-2915 WEST GRAND	MI BEA	Lower	2218, 0.420, West

MAPPED SITES SUMMARY

Target Property Address:
439, 447, 459, 467, 481 HENRY
DETROIT, MI 48201

Click on Map ID to see full detail.

MAP ID	SITE NAME	ADDRESS	DATABASE ACRONYMS	RELATIVE ELEVATION	DIST (ft. & mi.) DIRECTION
235	2510 BROOKLYN STREET	2510 BROOKLYN STREET	MI INVENTORY, MI BEA	Lower	2228, 0.422, WSW
236	FORMER GASOLINE STAT	2500 JOHN R ST	MI LUST, MI UST, MI WDS	Higher	2239, 0.424, NE
BD237	2660 JOHN R STREET	2660 JOHN R STREET	MI INVENTORY, MI BEA	Higher	2242, 0.425, NE
BB238	VACANT PROPERTY - PE	460, 468, AND 474 PE	MI INVENTORY, MI BEA	Higher	2257, 0.427, NNW
239	DETROIT STADIUMS (DW	UNKNOWN	MI INVENTORY, MI BEA	Lower	2261, 0.428, East
BE240		1370 CASS AVENUE AND	MI BEA	Lower	2285, 0.433, SSE
BF241	MOORIE TOWNHOUSE EST	104 EDMUND PLACE	MI BEA	Higher	2306, 0.437, NNE
BF242	104 EDMUND PLACE	104 EDMUND PLACE	MI INVENTORY, MI BEA	Higher	2306, 0.437, NNE
BF243	112 EDMUND PLACE	112 EDMUND PLACE	MI INVENTORY, MI BEA	Higher	2331, 0.441, NNE
BD244	FORMER COMMERCIAL BA	2802 JOHN R ST	MI LUST, MI INVENTORY	Higher	2370, 0.449, NE
BD245	FORMER COMMERCIAL BA	2802 JOHN R ST	MI LUST	Higher	2370, 0.449, NE
BG246	VACANT STRUCTURE	250 EAST FISHER	MI BEA	Higher	2383, 0.451, ENE
BG247	250 EAST FISHER	250 EAST FISHER	MI INVENTORY, MI BEA	Higher	2383, 0.451, ENE
BH248	PETERBORO APARTMENTS	10 PETERBORO STREET	MI INVENTORY, MI BEA	Higher	2390, 0.453, North
BC249	2982 AND 2986 WEST G	2982 AND 2986 WEST G	MI INVENTORY, MI BEA	Lower	2395, 0.454, WNW
BI250	3100 WOODWARD AVENUE	3100 WOODWARD AVENUE	MI BEA	Higher	2397, 0.454, NNE
251	BANNER LINEN FACILIT	2233 BROOKLYN ST	MI LUST, MI UST, RCRA NonGen / NLR, FINDS, ECHO,...	Lower	2423, 0.459, SW
BG252	VACANT STRUCTURES	266 EAST FISHER	MI BEA	Higher	2424, 0.459, ENE
BJ253	1201 WEST ELIZABETH	1201 WEST ELIZABETH	MI INVENTORY, MI BEA	Lower	2428, 0.460, SW
BH254	THE SCOTT/ERSKINE BL	3150 WOODWARD AVENUE	MI INVENTORY, MI BEA	Higher	2428, 0.460, North
BJ255	1241 AND 1257 WEST E	1241 W ELIZABETH STR	MI INVENTORY, MI BEA	Lower	2430, 0.460, SW
BK256	3423 THIRD STREET	3423 THIRD STREET	MI INVENTORY, MI BEA	Higher	2432, 0.461, NW
BH257	DETROIT CITY CENTRAL	3169 WOODWARD AVE AN	MI INVENTORY, MI BEA	Higher	2432, 0.461, North
BH258	WOODWARD AND PETERBO	3169 WOODWARD AVENUE	US BROWNFIELDS	Higher	2432, 0.461, North
BL259	FORMER CARL'S CHOP H	3012-3020 WEST GRAND	MI BEA	Lower	2454, 0.465, WNW
BL260	3012-3020 WEST GRAND	3012-3020 WEST GRAND	MI INVENTORY, MI BEA	Lower	2454, 0.465, WNW
BL261	CARL'S CHOP HOUSE RE	3000 AND 3012 WEST G	MI BEA	Lower	2454, 0.465, WNW
BE262	NRT OWNER	8560 OAKMAN BLVD	MI LUST, MI INVENTORY	Lower	2454, 0.465, SSE
BM263	BOOK TOWER PROPERTY	1249-1265 WASHINGTON	MI BEA	Lower	2462, 0.466, SE
BM264	1249-1265 WASHINGTON	1249-1265 WASHINGTON	MI INVENTORY, MI BEA	Lower	2462, 0.466, SE
BK265	3429 & 3435 THIRD ST	3429 THIRD STREET	MI INVENTORY	Higher	2463, 0.466, NW
BF266	JOHN R, 2915	2915 JOHN R	MI INVENTORY	Higher	2472, 0.468, NNE
BL267	CARL'S CHOP HOUSE	3020 GRAND RIVER AVE	MI INVENTORY, MI BEA	Lower	2473, 0.468, WNW
268	BRINKS INC	1351 SPRUCE ST	MI LUST, MI UST, MI AUL, MI INVENTORY, MI WDS	Lower	2482, 0.470, WSW
269	ST CLAIR PACKAGING	2821 BROOKLYN	MI LUST, MI UST, MI WDS	Lower	2491, 0.472, West
BI270	THE SCOTT/ERSKINE BL	3132-3152 WOODWARD,	MI BEA	Higher	2517, 0.477, NNE
271	BRUSH PARK APARTMENT	269 WINDER STREET	MI INVENTORY	Higher	2521, 0.477, NE
BN272	MI DEPT/NATURAL RESO	33 JOHN R	MI BROWNFIELDS, MI PART 201, MI WDS	Lower	2541, 0.481, ESE
BN273	METROPOLITAN BUILDIN	33 JOHN R STREET	SEMS-ARCHIVE	Lower	2541, 0.481, ESE

MAPPED SITES SUMMARY

Target Property Address:
439, 447, 459, 467, 481 HENRY
DETROIT, MI 48201

Click on Map ID to see full detail.

MAP ID	SITE NAME	ADDRESS	DATABASE ACRONYMS	RELATIVE ELEVATION	DIST (ft. & mi.) DIRECTION
BN274	MICHIGAN SITE NETWOR	33 JOHN R.	MI BROWNFIELDS	Lower	2541, 0.481, ESE
BK275	3430 3436 THIRD STRE	3430 3436 THIRD STRE	MI INVENTORY, MI BEA	Higher	2542, 0.481, NW
BN276	BRUSH PARK FRATERNAL	WOODWARD AVE/JOHN R/	US BROWNFIELDS, FINDS	Lower	2546, 0.482, ESE
BK277	3407, 3417, 3443, 34	3443 THIRD STREET	MI INVENTORY	Higher	2556, 0.484, NW
BO278	551 MICHIGAN AVENUE	551 MICHIGAN AVENUE	MI INVENTORY, MI BEA	Lower	2570, 0.487, SSE
BO279	MICHIGAN AVENUE PARK	551 MICHIGAN AVENUE	MI BEA	Lower	2570, 0.487, SSE
BM280	1201-1265 WASHINGTON	1201-1265 WASHINGTON	MI INVENTORY, MI BEA	Lower	2570, 0.487, SE
281	FORMER CONTINENTAL B	2930 BROOKLYN & GRAN	MI LUST, MI UST, MI INVENTORY	Lower	2585, 0.490, West
BI282	FOEMWE FRATERNAL CIV	3152 WOODWARD AVE	MI INVENTORY, MI BEA	Higher	2590, 0.491, NNE
BI283	3100 WOODWARD LLC	3132 (3150) AND 3152	MI BEA	Higher	2590, 0.491, NNE
BI284	FOEMWE FRATERNAL CIV	3152 WOODWARD AVE	MI LUST, MI UST, MI WDS	Higher	2590, 0.491, NNE
BL285	FORMER CONTINENTAL B	2930 BROOKLYN AVENUE	MI AUL	Lower	2592, 0.491, West
BN286	M-2 RAIL, INC. - 150	1501 BROADWAY STREET	MI INVENTORY, MI BEA	Lower	2598, 0.492, ESE
BP287	CAFFREY ENTERPRISES,	687 AND 697 MYRTLE	MI BEA	Higher	2605, 0.493, NW
BP288	687 AND 697 MYRTLE	687 AND 697 MYRTLE	MI INVENTORY, MI BEA	Higher	2605, 0.493, NW
289	DETROIT MEDICAL CENT	SECOND AND MYRTLE	MI BEA	Higher	2617, 0.496, NNW
BP290	CAFFREY ENTERPRISES	3484 THIRD STREET	MI INVENTORY, MI BEA	Higher	2624, 0.497, NW
291	GERI'S AUTO SERVICE	3574 2ND AVE	MI LUST, MI UST, MI PART 201, MI WDS	Higher	3037, 0.575, NNW
292	HUDSON'S BUILDING	1206 WOODWARD AVENUE	MI BROWNFIELDS, MI PART 201, MI WDS	Lower	3214, 0.609, SE
293	HUDSON AREA REDEVELO	NO ADDRESS ENTERED	MI PART 201, MI INVENTORY	Lower	3657, 0.693, SE
294	MICH CON GAS CO STAT	TIREMAN AVE. BTWN LI	MI PART 201, MI INVENTORY	Lower	4435, 0.840, SE

EXECUTIVE SUMMARY

TARGET PROPERTY SEARCH RESULTS

The target property was identified in the following records. For more information on this property see page 8 of the attached EDR Radius Map report:

Site	Database(s)	EPA ID
RALSTON WM B 447 HENRY DETROIT, MI	EDR Hist Auto	N/A
TOWNE CENTRE LAUNDRY 447 HENRY ST DETROIT, MI	EDR Hist Cleaner	N/A

DATABASES WITH NO MAPPED SITES

No mapped sites were found in EDR's search of available ("reasonably ascertainable ") government records either on the target property or within the search radius around the target property for the following databases:

STANDARD ENVIRONMENTAL RECORDS

Lists of Federal NPL (Superfund) sites

NPL..... National Priority List
Proposed NPL..... Proposed National Priority List Sites
NPL LIENS..... Federal Superfund Liens

Lists of Federal Delisted NPL sites

Delisted NPL..... National Priority List Deletions

Lists of Federal sites subject to CERCLA removals and CERCLA orders

FEDERAL FACILITY..... Federal Facility Site Information listing

Lists of Federal RCRA facilities undergoing Corrective Action

CORRACTS..... Corrective Action Report

Lists of Federal RCRA TSD facilities

RCRA-TSDF..... RCRA - Treatment, Storage and Disposal

Lists of Federal RCRA generators

RCRA-LQG..... RCRA - Large Quantity Generators

EXECUTIVE SUMMARY

Federal institutional controls / engineering controls registries

LUCIS ..... Land Use Control Information System
US ENG CONTROLS ..... Engineering Controls Sites List
US INST CONTROLS ..... Institutional Controls Sites List

Federal ERNS list

ERNS ..... Emergency Response Notification System

Lists of state- and tribal hazardous waste facilities

MI SHWS ..... This state does not maintain a SHWS list. See the Federal CERCLIS list and Federal NPL list.

Lists of state and tribal landfills and solid waste disposal facilities

MI SWF/LF ..... Solid Waste Facilities Database

Lists of state and tribal leaking storage tanks

INDIAN LUST ..... Leaking Underground Storage Tanks on Indian Land

Lists of state and tribal registered storage tanks

FEMA UST ..... Underground Storage Tank Listing
INDIAN UST ..... Underground Storage Tanks on Indian Land

Lists of state and tribal voluntary cleanup sites

INDIAN VCP ..... Voluntary Cleanup Priority Listing

ADDITIONAL ENVIRONMENTAL RECORDS

Local Lists of Landfill / Solid Waste Disposal Sites

MI HIST LF ..... Inactive Solid Waste Facilities
MI SWRCY ..... Recycling Facilities
INDIAN ODI ..... Report on the Status of Open Dumps on Indian Lands
DEBRIS REGION 9 ..... Torres Martinez Reservation Illegal Dump Site Locations
ODI ..... Open Dump Inventory
IHS OPEN DUMPS ..... Open Dumps on Indian Land

Local Lists of Hazardous waste / Contaminated Sites

US HIST CDL ..... Delisted National Clandestine Laboratory Register
MI CDL ..... Clandestine Drug Lab Listing
MI DEL PART 201 ..... Delisted List of Contaminated Sites
US CDL ..... National Clandestine Laboratory Register
MI PFAS ..... PFAS Contaminated Sites Listing

Local Land Records

MI LIENS ..... Lien List

LIENS 2 ..... CERCLA Lien Information

Records of Emergency Release Reports

HMIRS ..... Hazardous Materials Information Reporting System
MI SPILLS ..... Pollution Emergency Alerting System

Other Ascertainable Records

FUDS ..... Formerly Used Defense Sites
DOD ..... Department of Defense Sites
SCRD DRYCLEANERS ..... State Coalition for Remediation of Drycleaners Listing
US FIN ASSUR ..... Financial Assurance Information
EPA WATCH LIST ..... EPA WATCH LIST
2020 COR ACTION ..... 2020 Corrective Action Program List
TSCA ..... Toxic Substances Control Act
TRIS ..... Toxic Chemical Release Inventory System
SSTS ..... Section 7 Tracking Systems
ROD ..... Records Of Decision
RMP ..... Risk Management Plans
RAATS ..... RCRA Administrative Action Tracking System
PADS ..... PCB Activity Database System
FTTS ..... FIFRA/ TSCA Tracking System - FIFRA (Federal Insecticide, Fungicide, & Rodenticide Act)/TSCA (Toxic Substances Control Act)
MLTS ..... Material Licensing Tracking System
COAL ASH DOE ..... Steam-Electric Plant Operation Data
COAL ASH EPA ..... Coal Combustion Residues Surface Impoundments List
PCB TRANSFORMER ..... PCB Transformer Registration Database
RADINFO ..... Radiation Information Database
HIST FTTS ..... FIFRA/TSCA Tracking System Administrative Case Listing
DOT OPS ..... Incident and Accident Data
CONSENT ..... Superfund (CERCLA) Consent Decrees
INDIAN RESERV ..... Indian Reservations
FUSRAP ..... Formerly Utilized Sites Remedial Action Program
UMTRA ..... Uranium Mill Tailings Sites
LEAD SMELTERS ..... Lead Smelter Sites
US AIRS ..... Aerometric Information Retrieval System Facility Subsystem
US MINES ..... Mines Master Index File
ABANDONED MINES ..... Abandoned Mines
DOCKET HWC ..... Hazardous Waste Compliance Docket Listing
UXO ..... Unexploded Ordnance Sites
FUELS PROGRAM ..... EPA Fuels Program Registered Listing
MI AIRS ..... Permit and Emissions Inventory Data
MI COAL ASH ..... Coal Ash Disposal Sites
MI DRYCLEANERS ..... Drycleaning Establishments
MI LEAD ..... Lead Safe Housing Registry
MI NPDES ..... List of Active NPDES Permits
MI UIC ..... Underground Injection Wells Database
MINES MRDS ..... Mineral Resources Data System

EDR HIGH RISK HISTORICAL RECORDS

EDR Exclusive Records

EDR MGP ..... EDR Proprietary Manufactured Gas Plants

EXECUTIVE SUMMARY

EDR RECOVERED GOVERNMENT ARCHIVES

Exclusive Recovered Govt. Archives

MI RGA PART 201 ---------- Recovered Government Archive State Hazardous Waste Facilities List
MI RGA LF ---------- Recovered Government Archive Solid Waste Facilities List
MI RGA LUST ---------- Recovered Government Archive Leaking Underground Storage Tank

SURROUNDING SITES: SEARCH RESULTS

Surrounding sites were identified in the following databases.

Elevations have been determined from the USGS Digital Elevation Model and should be evaluated on a relative (not an absolute) basis. Relative elevation information between sites of close proximity should be field verified. Sites with an elevation equal to or higher than the target property have been differentiated below from sites with an elevation lower than the target property.
Page numbers and map identification numbers refer to the EDR Radius Map report where detailed data on individual sites can be reviewed.

Sites listed in ***bold italics*** are in multiple databases.

Unmappable (orphan) sites are not considered in the foregoing analysis.

STANDARD ENVIRONMENTAL RECORDS

Lists of Federal sites subject to CERCLA removals and CERCLA orders

SEMS: SEMS (Superfund Enterprise Management System) tracks hazardous waste sites, potentially hazardous waste sites, and remedial activities performed in support of EPA's Superfund Program across the United States. The list was formerly know as CERCLIS, renamed to SEMS by the EPA in 2015. The list contains data on potentially hazardous waste sites that have been reported to the USEPA by states, municipalities, private companies and private persons, pursuant to Section 103 of the Comprehensive Environmental Response, Compensation, and Liability Act (CERCLA). This dataset also contains sites which are either proposed to or on the National Priorities List (NPL) and the sites which are in the screening and assessment phase for possible inclusion on the NPL.

A review of the SEMS list, as provided by EDR, and dated 04/27/2022 has revealed that there are 2 SEMS sites within approximately 0.5 miles of the target property.

Equal/Higher Elevation	Address	Direction / Distance	Map ID	Page
CLIFFORD LAB Site ID: 0510003 EPA Id: MIN000510003	2600 - 2616 CLIFFORD	NNE 0 - 1/8 (0.112 mi.)	M73	72

Lower Elevation	Address	Direction / Distance	Map ID	Page
COMERICA PARK MERCUR Site ID: 0510220 EPA Id: MIN000510220	***2100 WOODWARD AVENUE***	***E 1/4 - 1/2 (0.315 mi.)***	***198***	***308***

EXECUTIVE SUMMARY

Lists of Federal CERCLA sites with NFRAP

SEMS-ARCHIVE: SEMS-ARCHIVE (Superfund Enterprise Management System Archive) tracks sites that have no further interest under the Federal Superfund Program based on available information. The list was formerly known as the CERCLIS-NFRAP, renamed to SEMS ARCHIVE by the EPA in 2015. EPA may perform a minimal level of assessment work at a site while it is archived if site conditions change and/or new information becomes available. Archived sites have been removed and archived from the inventory of SEMS sites. Archived status indicates that, to the best of EPA's knowledge, assessment at a site has been completed and that EPA has determined no further steps will be taken to list the site on the National Priorities List (NPL), unless information indicates this decision was not appropriate or other considerations require a recommendation for listing at a later time. The decision does not necessarily mean that there is no hazard associated with a given site; it only means that. based upon available information, the location is not judged to be potential NPL site.

A review of the SEMS-ARCHIVE list, as provided by EDR, and dated 04/27/2022 has revealed that there are 2 SEMS-ARCHIVE sites within approximately 0.5 miles of the target property.

Lower Elevation	Address	Direction / Distance	Map ID	Page
FORMER STATLER HILTO Site ID: 0508759 EPA Id: MIN000508759	***1539-1565 WASHINGTON***	***ESE 1/4 - 1/2 (0.363 mi.)***	***AW216***	***341***
METROPOLITAN BUILDIN Site ID: 0506179 EPA Id: MID985569565	33 JOHN R STREET	ESE 1/4 - 1/2 (0.481 mi.)	BN273	422

Lists of Federal RCRA generators

RCRA-SQG: RCRAInfo is EPA's comprehensive information system, providing access to data supporting the Resource Conservation and Recovery Act (RCRA) of 1976 and the Hazardous and Solid Waste Amendments (HSWA) of 1984. The database includes selective information on sites which generate, transport, store, treat and/or dispose of hazardous waste as defined by the Resource Conservation and Recovery Act (RCRA). Small quantity generators (SQGs) generate between 100 kg and 1,000 kg of hazardous waste per month.

A review of the RCRA-SQG list, as provided by EDR, and dated 06/20/2022 has revealed that there is 1 RCRA-SQG site within approximately 0.25 miles of the target property.

Lower Elevation	Address	Direction / Distance	Map ID	Page
LIFE TECHNOLOGIES CO EPA ID:: MID005378179	***920 HENRY ST.***	***WSW 1/8 - 1/4 (0.227 mi.)***	***152***	***225***

RCRA-VSQG: RCRAInfo is EPA's comprehensive information system, providing access to data supporting the Resource Conservation and Recovery Act (RCRA) of 1976 and the Hazardous and Solid Waste Amendments (HSWA) of 1984. The database includes selective information on sites which generate, transport, store, treat and/or dispose of hazardous waste as defined by the Resource Conservation and Recovery Act (RCRA). Very small quantity generators (VSQGs) generate less than 100 kg of hazardous waste, or less than 1 kg of acutely hazardous waste per month.

A review of the RCRA-VSQG list, as provided by EDR, and dated 06/20/2022 has revealed that there are 7 RCRA-VSQG sites within approximately 0.25 miles of the target property.

Equal/Higher Elevation	Address	Direction / Distance	Map ID	Page
GATEWAY GARDENS LLC EPA ID:: MIK470339516	2500 CLIFFORD ST	NE 0 - 1/8 (0.079 mi.)	E50	51
CITY OF DETROIT WATE EPA ID:: MIK929447563	2727 2ND AVE	WNW 1/8 - 1/4 (0.177 mi.)	X123	160

Lower Elevation	Address	Direction / Distance	Map ID	Page
DETROIT PUBLIC SCHOO EPA ID:: MID985573286	***2421 2ND***	***WSW 0 - 1/8 (0.041 mi.)***	***C23***	***23***
A T T S & L INC EPA ID:: MIK718279557	2310 CASS AVE	ESE 0 - 1/8 (0.097 mi.)	J60	63
SPLANE ELECTRIC EPA ID:: MIR000033274	***439 W COLUMBIA ST***	***SSE 0 - 1/8 (0.117 mi.)***	***L81***	***80***
BOOKIES BAR AND GRIL EPA ID:: MIK164963488	2208 CASS AVE	SE 1/8 - 1/4 (0.139 mi.)	Q95	110
DETROIT THERMAL LLC EPA ID:: MIR000032409	2401 4TH ST	WSW 1/8 - 1/4 (0.216 mi.)	146	211

Lists of state and tribal leaking storage tanks

MI LUST: The Leaking Underground Storage Tank Incident Reports contain an inventory of reported leaking underground storage tank incidents. The data come from the Department of Environmental Quality's Leaking Underground Storage Tank (LUST) Database.

A review of the MI LUST list, as provided by EDR, and dated 02/14/2022 has revealed that there are 39 MI LUST sites within approximately 0.5 miles of the target property.

Equal/Higher Elevation	Address	Direction / Distance	Map ID	Page
NEW CASS TECHNICAL H Release Status: Closed Substance Release: Unknown Substance Release: Waste Oil Facility Id: 00041639	***2501 2ND AVE***	***W 0 - 1/8 (0.045 mi.)***	***D27***	***29***
201 SIBLEY (FAC10000 Release Status: Open Substance Release: Waste Oil Substance Release: Gasoline,Gasoline Facility Id: 50006013	***201 SIBLEY ST***	***NNE 0 - 1/8 (0.073 mi.)***	***E41***	***39***
DETROIT REPAIR INC Release Status: Closed Substance Release: Gasoline Facility Id: 00019361	***2500 CLIFFORD ST***	***NE 0 - 1/8 (0.079 mi.)***	***E52***	***54***
TSD SOLUTION LLC Release Status: Closed Substance Release: Diesel Substance Release: Other Facility Id: 00009230	***2701 CASS AVE***	***N 1/8 - 1/4 (0.128 mi.)***	***O88***	***96***
PROACTIVE LOGISTIC S	***2453 PARK AVE***	***ENE 1/8 - 1/4 (0.134 mi.)***	***P94***	***107***

Release Status: Open
Release Status: Closed
Substance Release: Gasoline,Gasoline
Substance Release: Used Oil
Facility Id: 00000895

MEEMO PETRO MART INC	***2510 3RD ST***	***W 1/8 - 1/4 (0.153 mi.)***	***101***	***120***

Release Status: Closed
Substance Release: Gasoline
Facility Id: 00040467

AMOCO OIL #7348	***2727 2ND AVE***	***WNW 1/8 - 1/4 (0.177 mi.)***	***X119***	***149***

Release Status: Open
Facility Id: 00021315

EDDYSTONE PROPERTY	***124 SPROAT ST***	***N 1/8 - 1/4 (0.184 mi.)***	***U129***	***176***

Release Status: Open
Substance Release: Other
Facility Id: 00036943

123 TEMPLE (131 TEMP	***123 TEMPLE (131 TEMP***	***N 1/8 - 1/4 (0.247 mi.)***	***AC169***	***272***

Release Status: Closed
Substance Release: Used Oil,Used Oil,Used Oil
Facility Id: 00042166

RILEY'S SHELL SERVIC	***2785 3RD ST***	***WNW 1/4 - 1/2 (0.259 mi.)***	***AJ179***	***288***

Release Status: Open
Substance Release: Gasoline,Gasoline,Gasoline,Gasoline
Substance Release: Gasoline
Facility Id: 10000076
Facility Id: 00042716

FORMER GAS STATION	***2500 WOODWARD AVE***	***NE 1/4 - 1/2 (0.291 mi.)***	***190***	***299***

Release Status: Open
Substance Release: Unknown
Facility Id: 00038693

HALL BAKING CO (FORM	***930 UNION ST 2820 FI***	***WNW 1/4 - 1/2 (0.302 mi.)***	***AL194***	***305***

Release Status: Open
Substance Release: Gasoline,Gasoline
Facility Id: 50005944

FORMER GAS STATION &	***2640 WOODWARD AVE***	***NE 1/4 - 1/2 (0.323 mi.)***	***AS206***	***317***

Release Status: Closed
Substance Release: Unknown
Facility Id: 00039259

AMOCO OIL CO	***2800 GRAND RIVER AVE***	***W 1/4 - 1/2 (0.339 mi.)***	***AU210***	***324***

Release Status: Closed
Substance Release: Gasoline,Gasoline,Gasoline
Facility Id: 00005636

SUNOCO 0008-3253	***2800 WOODWARD AVE***	***NNE 1/4 - 1/2 (0.351 mi.)***	***AT213***	***335***

Release Status: Closed
Facility Id: 00005941

BRUSH PARK - PARCEL	***123 WINDER ST***	***NE 1/4 - 1/2 (0.366 mi.)***	***AX218***	***343***

Release Status: Closed
Substance Release: Diesel
Facility Id: 00040986

FORMER GASOLINE STAT	***2500 JOHN R ST***	***NE 1/4 - 1/2 (0.424 mi.)***	***236***	***371***

Release Status: Closed

Substance Release: Gasoline Facility Id: 00041771				
FORMER COMMERCIAL BA Release Status: Open Facility Id: 10000144	***2802 JOHN R ST***	***NE 1/4 - 1/2 (0.449 mi.)***	***BD244***	***379***
FORMER COMMERCIAL BA Release Status: Open Substance Release: Unknown Facility Id: 00042738	2802 JOHN R ST	NE 1/4 - 1/2 (0.449 mi.)	BD245	380
FOEMWE FRATERNAL CIV Release Status: Open Substance Release: Gasoline Substance Release: Gasoline,Gasoline,Gasoline,Gasoline Facility Id: 00041987	***3152 WOODWARD AVE***	***NNE 1/4 - 1/2 (0.491 mi.)***	***BI284***	***448***

Lower Elevation	Address	Direction / Distance	Map ID	Page
LOT 4 Release Status: Open Substance Release: Used Oil Facility Id: 10000050 Facility Id: 50006008	***510 W FISHER FWY W***	***SSW 0 - 1/8 (0.025 mi.)***	***C14***	***15***
SPLANE ELECTRIC SUPP Release Status: Closed Substance Release: Diesel Facility Id: 00037061	***439 E COLUMBIA***	***SSE 0 - 1/8 (0.117 mi.)***	***L82***	***83***
DOWNTOWN MOBIL Release Status: Closed Facility Id: 00003412	***2245 GRAND RIVER AVE***	***SSW 1/8 - 1/4 (0.126 mi.)***	***N84***	***84***
VACANT LOT Release Status: Open Substance Release: Gasoline Facility Id: 00042702	***2121 CASS AVE***	***SE 1/8 - 1/4 (0.163 mi.)***	***Q109***	***132***
FIRE ENGINE #3 Release Status: Closed Substance Release: Diesel,Unknown Facility Id: 00019090	***111 W MONTCALM ST***	***E 1/8 - 1/4 (0.173 mi.)***	***R118***	***147***
PLUM STREET BUILDING Release Status: Closed Substance Release: Unknown Facility Id: 00041669	***661 PLUM ST***	***S 1/8 - 1/4 (0.193 mi.)***	***AA137***	***191***
GENERAL OFFICE COMPL Release Status: Closed Substance Release: Gasoline Facility Id: 00010805	***2100 2ND AVE***	***S 1/8 - 1/4 (0.197 mi.)***	***AB140***	***195***
LOT E Release Status: Open Substance Release: Diesel,Diesel Facility Id: 10000042 Facility Id: 50006011	***101 W COLUMBIA ST***	***ESE 1/8 - 1/4 (0.209 mi.)***	***Z144***	***205***
LIFE TECHNOLOGIES CO	***920 HENRY ST.***	***WSW 1/8 - 1/4 (0.227 mi.)***	***152***	***225***

Release Status: Closed
Substance Release: Gasoline
Facility Id: 00039276

NAZAR PARKING	***145 W ELIZABETH ST***	***ESE 1/8 - 1/4 (0.230 mi.)***	***AE154***	***247***

Release Status: Open
Substance Release: Unknown,Unknown,Unknown,Unknown,Unknown,Unknown
Facility Id: 00042174

SYSTEMS OPERATION CE	***2000 2ND AVE***	***S 1/8 - 1/4 (0.245 mi.)***	***AB167***	***270***

Release Status: Closed
Substance Release: Diesel
Facility Id: 00010803

FORMER PETZOLD ENTER	***2602 5TH ST***	***W 1/4 - 1/2 (0.274 mi.)***	***182***	***292***

Release Status: Open
Substance Release: Gasoline
Facility Id: 00042095

PAINT N PLACE	***2801 JOHN C LODGE FW***	***W 1/4 - 1/2 (0.401 mi.)***	***224***	***350***

Release Status: Open
Substance Release: Unknown
Facility Id: 00040980

640 MICHIGAN AVENUE	***640 MICHIGAN AVE***	***S 1/4 - 1/2 (0.419 mi.)***	***233***	***363***

Release Status: Closed
Substance Release: Gasoline,Gasoline
Facility Id: 00041998

BANNER LINEN FACILIT	***2233 BROOKLYN ST***	***SW 1/4 - 1/2 (0.459 mi.)***	***251***	***385***

Release Status: Closed
Substance Release: Diesel
Facility Id: 00008900

NRT OWNER	***8560 OAKMAN BLVD***	***SSE 1/4 - 1/2 (0.465 mi.)***	***BE262***	***409***

Release Status: Open
Facility Id: 50000022

BRINKS INC	***1351 SPRUCE ST***	***WSW 1/4 - 1/2 (0.470 mi.)***	***268***	***414***

Release Status: Open
Substance Release: Gasoline
Facility Id: 00006244

ST CLAIR PACKAGING	***2821 BROOKLYN***	***W 1/4 - 1/2 (0.472 mi.)***	***269***	***417***

Release Status: Closed
Substance Release: Unknown
Substance Release: Gasoline
Facility Id: 00041079

FORMER CONTINENTAL B	***2930 BROOKLYN & GRAN***	***W 1/4 - 1/2 (0.490 mi.)***	***281***	***437***

Release Status: Closed
Release Status: Open
Substance Release: Diesel
Substance Release: Unknown
Substance Release: Gasoline
Substance Release: Other
Facility Id: 00015882

Lists of state and tribal registered storage tanks

MI UST: The Underground Storage Tank database contains registered USTs. USTs are regulated under Subtitle I of the Resource Conservation and Recovery Act (RCRA). The data come from the Department of Environmental Quality's Michigan UST database.

A review of the MI UST list, as provided by EDR, has revealed that there are 26 MI UST sites within approximately 0.25 miles of the target property.

Equal/Higher Elevation	Address	Direction / Distance	Map ID	Page
NEW CASS TECHNICAL H	***2501 2ND AVE***	***W 0 - 1/8 (0.045 mi.)***	***D27***	***29***
Database: UST, Date of Government Version: 10/01/2021 Facility Type: CLOSED Facility Id: 00041639 Tank Status: Removed from Ground				
BAY RENT INC	2540 CASS AVE	NNE 0 - 1/8 (0.062 mi.)	E33	33
Database: UST, Date of Government Version: 10/01/2021 Facility Type: CLOSED Facility Id: 00019311 Tank Status: Removed from Ground				
201 SIBLEY	201 SIBLEY	NNE 0 - 1/8 (0.073 mi.)	E42	40
Database: UST, Date of Government Version: 10/01/2021 Facility Type: CLOSED Facility Id: 10000034 Tank Status: Removed from Ground Tank Status: Temporarily Out of Use				
DETROIT REPAIR INC	***2500 CLIFFORD ST***	***NE 0 - 1/8 (0.079 mi.)***	***E52***	***54***
Database: UST, Date of Government Version: 10/01/2021 Facility Type: CLOSED Facility Id: 00019361 Tank Status: Removed from Ground				
FORMER EDISON BUILDI	633 LEDYARD ST	WNW 0 - 1/8 (0.107 mi.)	K69	68
Database: UST, Date of Government Version: 10/01/2021 Facility Type: CLOSED Facility Id: 00041191 Tank Status: Removed from Ground				
TSD SOLUTION LLC	***2701 CASS AVE***	***N 1/8 - 1/4 (0.128 mi.)***	***O88***	***96***
Database: UST, Date of Government Version: 10/01/2021 Facility Type: CLOSED Facility Id: 00009230 Tank Status: Removed from Ground Tank Status: Closed in Ground				
PROACTIVE LOGISTIC S	***2453 PARK AVE***	***ENE 1/8 - 1/4 (0.134 mi.)***	***P94***	***107***
Database: UST, Date of Government Version: 10/01/2021 Facility Type: CLOSED Facility Id: 00000895 Tank Status: Removed from Ground				
MEEMO PETRO MART INC	***2510 3RD ST***	***W 1/8 - 1/4 (0.153 mi.)***	***101***	***120***
Database: UST, Date of Government Version: 10/01/2021 Facility Type: CLOSED Facility Id: 00040467 Tank Status: Removed from Ground				
LOT 2	2746 2ND AVE	NNW 1/8 - 1/4 (0.164 mi.)	V110	134
Database: UST, Date of Government Version: 10/01/2021				

Facility Type: CLOSED
Facility Id: 10000066
Tank Status: Removed from Ground

FORMER WAREHOUSE	2643 PARK AVE	NNE 1/8 - 1/4 (0.171 mi.)	W115	145

Database: UST, Date of Government Version: 10/01/2021
Facility Type: CLOSED
Facility Id: 00042160
Tank Status: Removed from Ground

AMOCO OIL #7348	***2727 2ND AVE***	***WNW 1/8 - 1/4 (0.177 mi.)***	***X119***	***149***

Database: UST, Date of Government Version: 10/01/2021
Facility Type: CLOSED
Facility Id: 00021315
Tank Status: Closed in Ground
Tank Status: Non-Registered Tank

EDDYSTONE PROPERTY	***124 SPROAT ST***	***N 1/8 - 1/4 (0.184 mi.)***	***U129***	***176***

Database: UST, Date of Government Version: 10/01/2021
Facility Type: CLOSED
Facility Id: 00036943
Tank Status: Closed in Ground

SURFACE PARKING LOT	2756 CASS AVE	N 1/8 - 1/4 (0.198 mi.)	U141	198

Database: UST, Date of Government Version: 10/01/2021
Facility Type: CLOSED
Facility Id: 10000131
Tank Status: Removed from Ground

123 TEMPLE (131 TEMP	***123 TEMPLE (131 TEMP***	***N 1/8 - 1/4 (0.247 mi.)***	***AC169***	***272***

Database: UST, Date of Government Version: 10/01/2021
Facility Type: CLOSED
Facility Id: 00042166
Tank Status: Removed from Ground

640 TEMPLE STREET	640 TEMPLE ST	NW 1/8 - 1/4 (0.249 mi.)	AK172	279

Database: UST, Date of Government Version: 10/01/2021
Facility Type: Removed from Ground
Facility Id: 10000358
Tank Status: Removed from Ground

Lower Elevation	Address	Direction / Distance	Map ID	Page
LOT 4	510 W FISHER FWY W	SSW 0 - 1/8 (0.025 mi.)	C16	20

Database: UST, Date of Government Version: 10/01/2021
Facility Type: CLOSED
Facility Id: 10000050
Tank Status: Removed from Ground

SPLANE ELECTRIC SUPP	***439 E COLUMBIA***	***SSE 0 - 1/8 (0.117 mi.)***	***L82***	***83***

Database: UST, Date of Government Version: 10/01/2021
Facility Type: CLOSED
Facility Id: 00037061
Tank Status: Removed from Ground

DOWNTOWN MOBIL	***2245 GRAND RIVER AVE***	***SSW 1/8 - 1/4 (0.126 mi.)***	***N84***	***84***

Database: UST, Date of Government Version: 10/01/2021
Facility Type: CLOSED
Facility Id: 00003412
Tank Status: Removed from Ground

VACANT LOT	***2121 CASS AVE***	***SE 1/8 - 1/4 (0.163 mi.)***	***Q109***	***132***

Database: UST, Date of Government Version: 10/01/2021

Facility Type: ACTIVE
Facility Id: 00042702
Tank Status: Temporarily Out of Use

FIRE ENGINE #3 ***111 W MONTCALM ST*** ***E 1/8 - 1/4 (0.173 mi.)*** ***R118*** ***147***
Database: UST, Date of Government Version: 10/01/2021
Facility Type: CLOSED
Facility Id: 00019090
Tank Status: Removed from Ground

PLUM STREET BUILDING ***661 PLUM ST*** ***S 1/8 - 1/4 (0.193 mi.)*** ***AA137*** ***191***
Database: UST, Date of Government Version: 10/01/2021
Facility Type: CLOSED
Facility Id: 00041669
Tank Status: Removed from Ground

GENERAL OFFICE COMPL ***2100 2ND AVE*** ***S 1/8 - 1/4 (0.197 mi.)*** ***AB140*** ***195***
Database: UST, Date of Government Version: 10/01/2021
Facility Type: CLOSED
Facility Id: 00010805
Tank Status: Removed from Ground

LOT E 101 W COLUMBIA ST ESE 1/8 - 1/4 (0.209 mi.) Z145 206
Database: UST, Date of Government Version: 10/01/2021
Facility Type: CLOSED
Facility Id: 10000042
Tank Status: Removed from Ground
Tank Status: Non-Registered Tank

LIFE TECHNOLOGIES CO ***920 HENRY ST.*** ***WSW 1/8 - 1/4 (0.227 mi.)*** ***152*** ***225***
Database: UST, Date of Government Version: 10/01/2021
Facility Type: CLOSED
Facility Id: 00039276
Tank Status: Removed from Ground

NAZAR PARKING ***145 W ELIZABETH ST*** ***ESE 1/8 - 1/4 (0.230 mi.)*** ***AE154*** ***247***
Database: UST, Date of Government Version: 10/01/2021
Facility Type: CLOSED
Facility Type: Closed in Ground
Facility Id: 00042174
Facility Id: 00042701
Tank Status: Closed in Ground

SYSTEMS OPERATION CE ***2000 2ND AVE*** ***S 1/8 - 1/4 (0.245 mi.)*** ***AB167*** ***270***
Database: UST, Date of Government Version: 10/01/2021
Facility Type: ACTIVE
Facility Id: 00010803
Tank Status: Currently In Use

MI AST: The Aboveground Storage Tank database contains registered ASTs. The data come from the Department of Natural Resources' Michigan AST database.

A review of the MI AST list, as provided by EDR, and dated 03/22/2022 has revealed that there is 1 MI AST site within approximately 0.25 miles of the target property.

Lower Elevation	Address	Direction / Distance	Map ID	Page
DTE ENERGY - HQ BUIL	2000 2ND AVE	S 1/8 - 1/4 (0.245 mi.)	AB166	269

Facility Id: 91084620
Tank Status: Currently In Use

State and tribal institutional control / engineering control registries

MI AUL: A listing of sites with institutional and/or engineering controls in place.

A review of the MI AUL list, as provided by EDR, and dated 02/24/2022 has revealed that there are 5 MI AUL sites within approximately 0.5 miles of the target property.

Equal/Higher Elevation	Address	Direction / Distance	Map ID	Page
TSD SOLUTION LLC Facility ID: 00009230	***2701 CASS AVE***	***N 1/8 - 1/4 (0.128 mi.)***	***O88***	***96***
AMOCO OIL CO Facility ID: 00005636	***2800 GRAND RIVER AVE***	***W 1/4 - 1/2 (0.339 mi.)***	***AU210***	***324***
SUNOCO 0008-3253 Facility ID: 00005941	***2800 WOODWARD AVE***	***NNE 1/4 - 1/2 (0.351 mi.)***	***AT213***	***335***

Lower Elevation	Address	Direction / Distance	Map ID	Page
BRINKS INC Facility ID: 00006244	***1351 SPRUCE ST***	***WSW 1/4 - 1/2 (0.470 mi.)***	***268***	***414***
FORMER CONTINENTAL B Facility ID: 00015882	2930 BROOKLYN AVENUE	W 1/4 - 1/2 (0.491 mi.)	BL285	455

Lists of state and tribal brownfield sites

MI BROWNFIELDS: Brownfields and USTfield Site Database.

A review of the MI BROWNFIELDS list, as provided by EDR, has revealed that there are 7 MI BROWNFIELDS sites within approximately 0.5 miles of the target property.

Equal/Higher Elevation	Address	Direction / Distance	Map ID	Page
MICHIGAN SITE NETWOR Database: BROWNFIELDS 2, Date of Government Version: 04/18/2022 Site Id Number: 1000125	439 TEMPLE	NNW 1/8 - 1/4 (0.191 mi.)	V133	182
SPROAT, 110 & 124 Database: BROWNFIELDS, Date of Government Version: 12/07/2021 Ernie Id Number: 82001897	***110 & 124 SPROAT***	***NNE 1/8 - 1/4 (0.191 mi.)***	***W135***	***185***
Not reported Database: BROWNFIELDS, Date of Government Version: 12/07/2021	640 TEMPLE	NW 1/8 - 1/4 (0.249 mi.)	AK171	278

Lower Elevation	Address	Direction / Distance	Map ID	Page
BRUSH PARK - MULTI S Database: BROWNFIELDS, Date of Government Version: 12/07/2021 Ernie Id Number: 82001747	WOODWARD & FISHER FR	ENE 1/4 - 1/2 (0.258 mi.)	177	287
STATLER HILTON HOTEL Database: BROWNFIELDS, Date of Government Version: 12/07/2021	***1539 - 1565 WASHINGT***	***ESE 1/4 - 1/2 (0.363 mi.)***	***AW217***	***342***

Ernie Id Number: 82001619				
MI DEPT/NATURAL RESO	***33 JOHN R***	***ESE 1/4 - 1/2 (0.481 mi.)***	***BN272***	***421***
Database: BROWNFIELDS, Date of Government Version: 12/07/2021 Ernie Id Number: 82000133				
MICHIGAN SITE NETWOR	33 JOHN R.	ESE 1/4 - 1/2 (0.481 mi.)	BN274	423
Database: BROWNFIELDS 2, Date of Government Version: 04/18/2022 Site Id Number: 20395				

ADDITIONAL ENVIRONMENTAL RECORDS

Local Brownfield lists

US BROWNFIELDS: The EPA's listing of Brownfields properties from the Cleanups in My Community program, which provides information on Brownfields properties for which information is reported back to EPA, as well as areas served by Brownfields grant programs.

A review of the US BROWNFIELDS list, as provided by EDR, and dated 02/23/2022 has revealed that there are 3 US BROWNFIELDS sites within approximately 0.5 miles of the target property.

Equal/Higher Elevation	Address	Direction / Distance	Map ID	Page
TEMPLE TOWERS ACRES property ID: 12434 Cleanup Completion Date: -	***439 TEMPLE TOWERS***	***NNW 1/8 - 1/4 (0.191 mi.)***	***V132***	***179***
WOODWARD AND PETERBO ACRES property ID: 131443 Cleanup Completion Date: -	3169 WOODWARD AVENUE	N 1/4 - 1/2 (0.461 mi.)	BH258	399

Lower Elevation	Address	Direction / Distance	Map ID	Page
BRUSH PARK FRATERNAL ACRES property ID: 13692 Cleanup Completion Date: -	***WOODWARD AVE/JOHN R/***	***ESE 1/4 - 1/2 (0.482 mi.)***	***BN276***	***426***

Local Lists of Hazardous waste / Contaminated Sites

MI INVENTORY: The Inventory of Facilities has three data sources: Facilities under Part 201, Environmental Remediation, of the Natural Resources and Environmental Protection Act, 1994 PA 451, as amended (NREPA) identified through state funded or private party response activities (Projects); Facilities under Part 213, Leaking Underground Storage Tanks of the NREPA; and Facilities identified through submittals of Baseline Environmental Assessments (BEA) submitted pursuant to Part 201 or Part 213 of the NREPA. The Part 201 Projects Inventory does not include all of the facilities that are subject to regulation under Part 201 because owners are not required to inform the Department of Environmental Quality (DEQ) about the facilities and can pursue cleanup independently. Facilities that are not known to DEQ are not on the Inventory, nor are locations with releases that resulted in low environmental impact. Part 213 facilities listed here may have more than one release; a list of releases for which corrective actions have been completed and list of releases for which corrective action has not been completed is located on the Leaking Underground Storage

Tanks Site Search webpage. The DEQ may or may not have reviewed and concurred with the conclusion that the corrective actions described in a closure report meets criteria. A BEA is a document that new or prospective property owners/operations disclose to the DEQ identifying the property as a facility pursuant to Part 201 and Part 213. The Inventory of BEA Facilities overlaps in part with the Part 201 Projects facilities and Part 213 facilities. There may be more than one BEA for each facility.

A review of the MI INVENTORY list, as provided by EDR, and dated 07/18/2022 has revealed that there are 121 MI INVENTORY sites within approximately 0.5 miles of the target property.

Equal/Higher Elevation	Address	Direction / Distance	Map ID	Page
476 & 492 HENRY STRE Facility ID: 82007934	***476 & 492 HENRY STRE***	***N 0 - 1/8 (0.015 mi.)***	***A6***	***10***
466 HENRY STREET Facility ID: 82007924	***466 HENRY STREET***	***NNW 0 - 1/8 (0.021 mi.)***	***A12***	***14***
2520 SECOND AVENUE Facility ID: 82007570	***2520 SECOND AVENUE***	***WNW 0 - 1/8 (0.039 mi.)***	***D20***	***22***
THE ANCHOR AT MARINE Facility ID: 82008730	445 LEDYARD STREET	N 0 - 1/8 (0.072 mi.)	E40	39
201 SIBLEY Facility ID: 10000034	201 SIBLEY	NNE 0 - 1/8 (0.073 mi.)	E43	43
GATEWAY GARDENS Facility ID: 82002767	***2500 CLIFFORD & 2520***	***NE 0 - 1/8 (0.076 mi.)***	***E47***	***49***
MICHIGAN CHRONICLE Facility ID: 82007936	***479 LEDYARD ST***	***NNW 0 - 1/8 (0.078 mi.)***	***H49***	***50***
COMERICA BANK Facility ID: 82007595	***2600 SECOND AVENUE***	***NW 0 - 1/8 (0.092 mi.)***	***H58***	***61***
US ENVIRONMENTAL PRO Facility ID: 82007594	***2600 CLIFFORD ST***	***NNE 0 - 1/8 (0.112 mi.)***	***M74***	***73***
TSD SOLUTION LLC Facility ID: 9230	2701 CASS AVE	N 1/8 - 1/4 (0.128 mi.)	O87	95
PROACTIVE LOGISTIC S Facility ID: 895	***2453 PARK AVE***	***ENE 1/8 - 1/4 (0.134 mi.)***	***P92***	***103***
2571 & 2601 PARK AVE Facility ID: 82007587	***2571 & 2601 PARK AVE***	***NE 1/8 - 1/4 (0.147 mi.)***	***S98***	***115***
SINGENT CONSULTING P Facility ID: 82007621	***2700 CASS AVE.***	***N 1/8 - 1/4 (0.161 mi.)***	***U105***	***125***
2478 AND 2700 CASS A Facility ID: 82007561	***2478 AND 2700 CASS A***	***N 1/8 - 1/4 (0.161 mi.)***	***U106***	***126***
2746 SECOND AVENUE Facility ID: 82007649	***2746 SECOND AVENUE***	***NNW 1/8 - 1/4 (0.164 mi.)***	***V111***	***135***
EVENTIDE PROPERTIES Facility ID: 82007611	***2643 PARK AVE***	***NNE 1/8 - 1/4 (0.171 mi.)***	***W113***	***141***
67 AND 71 HENRY STRE Facility ID: 82008110	***67 AND 71 HENRY STRE***	***NE 1/8 - 1/4 (0.171 mi.)***	***P116***	***146***
AMOCO OIL #7348 Facility ID: 21315	***2727 2ND AVE***	***WNW 1/8 - 1/4 (0.177 mi.)***	***X119***	***149***
110 124 SPROAT STREE Facility ID: 82001897	***110 124 SPROAT STREE***	***N 1/8 - 1/4 (0.184 mi.)***	***U128***	***175***
EDDYSTONE PROPERTY	***124 SPROAT ST***	***N 1/8 - 1/4 (0.184 mi.)***	***U129***	***176***

Facility ID: 36943				
439 TEMPLE STREET Facility ID: 82007900	***439 TEMPLE STREET***	***NNW 1/8 - 1/4 (0.191 mi.)***	***V134***	***184***
SINGENT CONSULTING P Facility ID: 82008107	***66 SIBLEY ST.***	***NE 1/8 - 1/4 (0.195 mi.)***	***S139***	***193***
2473 WOODWARD AVENUE Facility ID: 82007560	***2473 WOODWARD AVENUE***	***ENE 1/8 - 1/4 (0.230 mi.)***	***AF156***	***258***
HENNEPIN APARTMENTS, Facility ID: 82007691	***28 HENRY STREET & 59***	***NE 1/8 - 1/4 (0.234 mi.)***	***AF158***	***260***
2704 FOURTH STREET Facility ID: 82007627	***2704 FOURTH STREET***	***W 1/8 - 1/4 (0.239 mi.)***	***AH161***	***262***
2776 PARK AVENUE, 48 Facility ID: 82007656	***2776 PARK AVENUE, 48***	***NNE 1/8 - 1/4 (0.240 mi.)***	***AC162***	***263***
MELLISH PROPERTY Facility ID: 82007950	***48 SPROAT STREET AND***	***NNE 1/8 - 1/4 (0.244 mi.)***	***AI165***	***266***
SERVICE EMPLOYEES CE Facility ID: 82002930	***2626 - 2654 W. GRAND***	***W 1/8 - 1/4 (0.246 mi.)***	***AH168***	***271***
2705 2709 2729 2735 Facility ID: 82007630	***2705 2709 2729 2735***	***WNW 1/8 - 1/4 (0.249 mi.)***	***AJ170***	***276***
640 & 674 TEMPLE STR Facility ID: 82006878	***640 TEMPLE ST***	***NW 1/8 - 1/4 (0.249 mi.)***	***AK173***	***280***
2933 SECOND AVENUE Facility ID: 82007707	***2933 SECOND AVENUE***	***NW 1/4 - 1/2 (0.253 mi.)***	***AK176***	***286***
GRAND RIVER PROPERTY Facility ID: 82002909	***2613, 2617, 2619, &***	***W 1/4 - 1/2 (0.258 mi.)***	***AH178***	***287***
RILEY'S SHELL SERVIC Facility ID: 10000076	***2785 3RD ST***	***WNW 1/4 - 1/2 (0.259 mi.)***	***AJ179***	***288***
2645 WOODWARD AVE Facility ID: 82008333	***2645 WOODWARD AVE***	***NE 1/4 - 1/2 (0.267 mi.)***	***AI180***	***290***
2803 4TH STREET Facility ID: 82006877	2803 4TH STREET	WNW 1/4 - 1/2 (0.276 mi.)	AH183	293
2803 FOURTH STREET Facility ID: 82007668	***2803 FOURTH STREET***	***WNW 1/4 - 1/2 (0.276 mi.)***	***AH184***	***294***
2819 4TH STREET Facility ID: 82007671	***2819 4TH STREET***	***WNW 1/4 - 1/2 (0.285 mi.)***	***AL185***	***295***
2943 AND 2961 SECOND Facility ID: 82007711	***2943 AND 2961 SECOND***	***NW 1/4 - 1/2 (0.285 mi.)***	***AM187***	***296***
72 TEMPLE STREET Facility ID: 82008136	***72 TEMPLE STREET***	***NNE 1/4 - 1/2 (0.286 mi.)***	***AN188***	***297***
2941 PARK AVENUE Facility ID: 82007710	***2941 PARK AVENUE***	***N 1/4 - 1/2 (0.288 mi.)***	***189***	***298***
FORMER GAS STATION Facility ID: 38693	***2500 WOODWARD AVE***	***NE 1/4 - 1/2 (0.291 mi.)***	***190***	***299***
2715 WOODWARD AVENUE Facility ID: 82006991	***2715 WOODWARD AVENUE***	***NNE 1/4 - 1/2 (0.291 mi.)***	***191***	***301***
HALL BAKING CO (FORM	***930 UNION ST 2820 FI***	***WNW 1/4 - 1/2 (0.302 mi.)***	***AL194***	***305***

Facility ID: 50005944				
CASS & CHARLOTTE VAC Facility ID: 82007741	***3110 CASS AVENUE***	***N 1/4 - 1/2 (0.315 mi.)***	***AQ199***	***309***
28 TEMPLE STREET Facility ID: 82007692	***28 TEMPLE STREET***	***NNE 1/4 - 1/2 (0.317 mi.)***	***AN200***	***310***
BUILDING Facility ID: 82007913	***456 CHARLOTTE STREET***	***NNW 1/4 - 1/2 (0.318 mi.)***	***AR202***	***312***
2945 3RD STREET & 28 Facility ID: 82007712	***2945 3RD STREET & 28***	***WNW 1/4 - 1/2 (0.322 mi.)***	***204***	***315***
2826 FIFTH STREET Facility ID: 82007672	***2826 FIFTH STREET***	***WNW 1/4 - 1/2 (0.322 mi.)***	***AL205***	***316***
2715, 2743, 2771 WOO Facility ID: 82007632	***2715, 2743, 2771 WOO***	***NNE 1/4 - 1/2 (0.325 mi.)***	***AT207***	***321***
33 TEMPLE ST.AND 274 Facility ID: 82007780	***33 TEMPLE ST.AND 274***	***NNE 1/4 - 1/2 (0.325 mi.)***	***AT208***	***322***
3113 CASS AVENUE Facility ID: 82007743	***3113 CASS AVENUE***	***NNW 1/4 - 1/2 (0.325 mi.)***	***AQ209***	***323***
AMOCO OIL CO Facility ID: 5636	***2800 GRAND RIVER AVE***	***W 1/4 - 1/2 (0.339 mi.)***	***AU210***	***324***
31-33 CHARLOTTE ST., Facility ID: 82007748	***31-33 CHARLOTTE ST.,***	***NNE 1/4 - 1/2 (0.347 mi.)***	***AV212***	***333***
SUNOCO 0008-3253 Facility ID: 5941	***2800 WOODWARD AVE***	***NNE 1/4 - 1/2 (0.351 mi.)***	***AT213***	***335***
BRUSH PARK MULTI-SIT Facility ID: 82001747	***VARIOUS***	***NE 1/4 - 1/2 (0.355 mi.)***	***AS214***	***340***
2951 WOODWARD AVENUE Facility ID: 82007714	***2951 WOODWARD AVENUE***	***NNE 1/4 - 1/2 (0.359 mi.)***	***AV215***	***340***
3163 CASS AVE Facility ID: 82007752	3163 CASS AVE	NNW 1/4 - 1/2 (0.373 mi.)	AY220	346
3164 AND 3168 THIRD Facility ID: 82007753	***3164 AND 3168 THIRD***	***NW 1/4 - 1/2 (0.399 mi.)***	***223***	***349***
BURTON INTERNATIONAL Facility ID: 82003011	***3420 CASS AVE***	***N 1/4 - 1/2 (0.407 mi.)***	***226***	***357***
444 AND 458 PETERBOR Facility ID: 82007907	***444 AND 458 PETERBOR***	***NNW 1/4 - 1/2 (0.413 mi.)***	***BB230***	***361***
DETROIT RISING DEVEL Facility ID: 82006918	444 PETERBORO	NNW 1/4 - 1/2 (0.413 mi.)	BB231	362
3401 CASS AVENUE Facility ID: 82007783	***3401 CASS AVENUE***	***NNW 1/4 - 1/2 (0.416 mi.)***	***AY232***	***362***
2660 JOHN R STREET Facility ID: 82008491	***2660 JOHN R STREET***	***NE 1/4 - 1/2 (0.425 mi.)***	***BD237***	***372***
VACANT PROPERTY - PE Facility ID: 82001886	***460, 468, AND 474 PE***	***NNW 1/4 - 1/2 (0.427 mi.)***	***BB238***	***373***
104 EDMUND PLACE Facility ID: 82007054	***104 EDMUND PLACE***	***NNE 1/4 - 1/2 (0.437 mi.)***	***BF242***	***377***
112 EDMUND PLACE	***112 EDMUND PLACE***	***NNE 1/4 - 1/2 (0.441 mi.)***	***BF243***	***378***

Facility ID: 82008676				
FORMER COMMERCIAL BA Facility ID: 10000144	***2802 JOHN R ST***	***NE 1/4 - 1/2 (0.449 mi.)***	***BD244***	***379***
250 EAST FISHER Facility ID: 82007566	***250 EAST FISHER***	***ENE 1/4 - 1/2 (0.451 mi.)***	***BG247***	***381***
PETERBORO APARTMENTS Facility ID: 82006820	***10 PETERBORO STREET***	***N 1/4 - 1/2 (0.453 mi.)***	***BH248***	***382***
THE SCOTT/ERSKINE BL Facility ID: 82002928	***3150 WOODWARD AVENUE***	***N 1/4 - 1/2 (0.460 mi.)***	***BH254***	***394***
3423 THIRD STREET Facility ID: 82006899	***3423 THIRD STREET***	***NW 1/4 - 1/2 (0.461 mi.)***	***BK256***	***395***
DETROIT CITY CENTRAL Facility ID: 82002706	***3169 WOODWARD AVE AN***	***N 1/4 - 1/2 (0.461 mi.)***	***BH257***	***396***
3429 & 3435 THIRD ST Facility ID: 82006900	3429 THIRD STREET	NW 1/4 - 1/2 (0.466 mi.)	BK265	412
JOHN R, 2915 Facility ID: 82001894	2915 JOHN R	NNE 1/4 - 1/2 (0.468 mi.)	BF266	412
BRUSH PARK APARTMENT Facility ID: 82008686	269 WINDER STREET	NE 1/4 - 1/2 (0.477 mi.)	271	421
3430 3436 THIRD STRE Facility ID: 82008561	***3430 3436 THIRD STRE***	***NW 1/4 - 1/2 (0.481 mi.)***	***BK275***	***425***
3407, 3417, 3443, 34 Facility ID: 82006898	3443 THIRD STREET	NW 1/4 - 1/2 (0.484 mi.)	BK277	431
FOEMWE FRATERNAL CIV Facility ID: 41987	***3152 WOODWARD AVE***	***NNE 1/4 - 1/2 (0.491 mi.)***	***BI282***	***446***
687 AND 697 MYRTLE Facility ID: 82008114	***687 AND 697 MYRTLE***	***NW 1/4 - 1/2 (0.493 mi.)***	***BP288***	***458***
CAFFREY ENTERPRISES Facility ID: 82002924	***3484 THIRD STREET***	***NW 1/4 - 1/2 (0.497 mi.)***	***BP290***	***459***

Lower Elevation	Address	Direction / Distance	Map ID	Page
HENRY STREET PROJECT Facility ID: 82007889	***427 HENRY STREET & 2***	***NE 0 - 1/8 (0.011 mi.)***	***A4***	***8***
2445 CASS AVENUE Facility ID: 82007555	***2445 CASS AVENUE***	***E 0 - 1/8 (0.018 mi.)***	***A8***	***11***
2440 SECOND AVE, 468 Facility ID: 82007554	2440 SECOND AVE	SW 0 - 1/8 (0.020 mi.)	A11	13
LOT 4 Facility ID: 10000050	***510 W FISHER FWY W***	***SSW 0 - 1/8 (0.025 mi.)***	***C14***	***15***
DETROIT PUBLIC SCHOO Facility ID: 82002933	***2421 2ND AVE***	***WSW 0 - 1/8 (0.088 mi.)***	***I56***	***58***
200 WEST MONTCALM ST Facility ID: 82008603	***200 WEST MONTCALM ST***	***ESE 0 - 1/8 (0.105 mi.)***	***J66***	***67***
2214 CASS AVENUE, DE Facility ID: 82008728	2214 CASS AVENUE	SE 1/8 - 1/4 (0.131 mi.)	J89	100
2208 CASS AVENUE	***2208 CASS AVENUE***	***SE 1/8 - 1/4 (0.139 mi.)***	***Q96***	***113***

Facility ID: 82008617				
2171 CASS AVENUE Facility ID: 82007502	***2171 CASS AVENUE***	***SE 1/8 - 1/4 (0.150 mi.)***	***Q99***	***115***
135 WEST MONTCALM ST Facility ID: 63501398	***135 WEST MONTCALM ST***	***ESE 1/8 - 1/4 (0.156 mi.)***	***R103***	***122***
VACANT LOT Facility ID: 42702	***2121 CASS AVE***	***SE 1/8 - 1/4 (0.163 mi.)***	***Q107***	***127***
161 WEST COLUMBIA ST Facility ID: 82008683	***161 WEST COLUMBIA ST***	***ESE 1/8 - 1/4 (0.181 mi.)***	***Z126***	***171***
210 W. ELIZABETH STR Facility ID: 82007480	***210 W. ELIZABETH STR***	***SE 1/8 - 1/4 (0.190 mi.)***	***Z131***	***178***
127 WEST FISHER SERV Facility ID: 82007155	***127 WEST FISHER SERV***	***ENE 1/8 - 1/4 (0.194 mi.)***	***T138***	***192***
GENERAL OFFICE COMPL Facility ID: 10805	***2100 2ND AVE***	***S 1/8 - 1/4 (0.197 mi.)***	***AB140***	***195***
LOT E Facility ID: 10000042	***101 W COLUMBIA ST***	***ESE 1/8 - 1/4 (0.209 mi.)***	***Z144***	***205***
826 -840 PLUM, 2220 Facility ID: 82008185	***826 -840 PLUM, 2220***	***SSW 1/8 - 1/4 (0.218 mi.)***	***AD149***	***221***
NAZAR PARKING Facility ID: 42174	***145 W ELIZABETH ST***	***ESE 1/8 - 1/4 (0.230 mi.)***	***AE154***	***247***
204 W. ADAMS Facility ID: 10000513	204 W ADAMS AVE W	SE 1/8 - 1/4 (0.239 mi.)	AG159	261
204,212,220, 228 WES Facility ID: 82008673	***204 W. ADAMS***	***SE 1/8 - 1/4 (0.239 mi.)***	***AG160***	***262***
FORMER PETZOLD ENTER Facility ID: 42095	***2602 5TH ST***	***W 1/4 - 1/2 (0.274 mi.)***	***182***	***292***
840 BEECH ST, 1900 F Facility ID: 82008193	***840 BEECH ST, 1900 F***	***SSW 1/4 - 1/2 (0.292 mi.)***	***AO193***	***302***
501 PARK AVENUE Facility ID: 82002995	501 PARK AVENUE	ESE 1/4 - 1/2 (0.302 mi.)	AP196	307
STATLER HILTON HOTEL Facility ID: 82001619	***1539 - 1565 WASHINGT***	***ESE 1/4 - 1/2 (0.363 mi.)***	***AW217***	***342***
421 BAGLEY STREET Facility ID: 82007883	***421 BAGLEY STREET***	***SSE 1/4 - 1/2 (0.397 mi.)***	***AZ221***	***346***
PAINT N PLACE Facility ID: 40980	***2801 JOHN C LODGE FW***	***W 1/4 - 1/2 (0.401 mi.)***	***224***	***350***
1240 AND 1254 PINE S Facility ID: 82007132	***1240 AND 1254 PINE S***	***WSW 1/4 - 1/2 (0.410 mi.)***	***BA228***	***358***
2510 BROOKLYN STREET Facility ID: 82007567	***2510 BROOKLYN STREET***	***WSW 1/4 - 1/2 (0.422 mi.)***	***235***	***370***
DETROIT STADIUMS (DW Facility ID: 82001677	***UNKNOWN***	***E 1/4 - 1/2 (0.428 mi.)***	***239***	***374***
2982 AND 2986 WEST G Facility ID: 82007717	***2982 AND 2986 WEST G***	***WNW 1/4 - 1/2 (0.454 mi.)***	***BC249***	***383***
1201 WEST ELIZABETH	***1201 WEST ELIZABETH***	***SW 1/4 - 1/2 (0.460 mi.)***	***BJ253***	***393***

Facility ID: 82006889				
1241 AND 1257 WEST E Facility ID: 82008438	***1241 W ELIZABETH STR***	***SW 1/4 - 1/2 (0.460 mi.)***	***BJ255***	***395***
3012-3020 WEST GRAND Facility ID: 82007726	***3012-3020 WEST GRAND***	***WNW 1/4 - 1/2 (0.465 mi.)***	***BL260***	***407***
NRT OWNER Facility ID: 50000022	***8560 OAKMAN BLVD***	***SSE 1/4 - 1/2 (0.465 mi.)***	***BE262***	***409***
1249-1265 WASHINGTON Facility ID: 82007135	***1249-1265 WASHINGTON***	***SE 1/4 - 1/2 (0.466 mi.)***	***BM264***	***411***
CARL'S CHOP HOUSE Facility ID: 82002760	***3020 GRAND RIVER AVE***	***WNW 1/4 - 1/2 (0.468 mi.)***	***BL267***	***412***
BRINKS INC Facility ID: 6244	***1351 SPRUCE ST***	***WSW 1/4 - 1/2 (0.470 mi.)***	***268***	***414***
551 MICHIGAN AVENUE Facility ID: 82007985	***551 MICHIGAN AVENUE***	***SSE 1/4 - 1/2 (0.487 mi.)***	***BO278***	***432***
1201-1265 WASHINGTON Facility ID: 82007094	***1201-1265 WASHINGTON***	***SE 1/4 - 1/2 (0.487 mi.)***	***BM280***	***435***
FORMER CONTINENTAL B Facility ID: 15882	***2930 BROOKLYN & GRAN***	***W 1/4 - 1/2 (0.490 mi.)***	***281***	***437***
M-2 RAIL, INC. - 150 Facility ID: 82002905	***1501 BROADWAY STREET***	***ESE 1/4 - 1/2 (0.492 mi.)***	***BN286***	***456***

MI PART 201: A Part 201 Listed site is a location that has been evaluated and scored by the DEQ using the Part 201 scoring model. The location is or includes a "facility" as defined by Part 201, where there has been a release of a hazardous substance(s) in excess of the Part 201 residential criteria, and/or where corrective actions have not been completed under Part 201 to meet the applicable cleanup criteria for unrestricted residential use. The Part 201 List does not include all of the sites of contamination that are subject to regulation under Part 201 because owners are not required to inform the DEQ about the sites and can pursue cleanup independently. Sites of environmental contamination that are not known to DEQ are not on the list, nor are sites with releases that resulted in low environmental impact.

A review of the MI PART 201 list, as provided by EDR, and dated 10/01/2013 has revealed that there are 7 MI PART 201 sites within approximately 1 mile of the target property.

Equal/Higher Elevation	Address	Direction / Distance	Map ID	Page
BRUSH PARK MULTI-SIT Facility Status: Interim Response in progress Facility ID: 82001747	***VARIOUS***	***NE 1/4 - 1/2 (0.355 mi.)***	***AS214***	***340***
GERI'S AUTO SERVICE Facility Status: See Leaking Underground Storage Tank Site Database Facility ID: 82001810	***3574 2ND AVE***	***NNW 1/2 - 1 (0.575 mi.)***	***291***	***460***

Lower Elevation	Address	Direction / Distance	Map ID	Page
STATLER HILTON HOTEL Facility Status: Interim Response conducted Facility ID: 82001619	***1539 - 1565 WASHINGT***	***ESE 1/4 - 1/2 (0.363 mi.)***	***AW217***	***342***
MI DEPT/NATURAL RESO	***33 JOHN R***	***ESE 1/4 - 1/2 (0.481 mi.)***	***BN272***	***421***

Facility Status: Interim Response conducted - No further activities anticipated
Facility ID: 82000133

HUDSON'S BUILDING ***1206 WOODWARD AVENUE*** ***SE 1/2 - 1 (0.609 mi.)*** ***292*** ***466***
Facility Status: Interim Response conducted - No further activities anticipated
Facility ID: 82001578

HUDSON AREA REDEVELO ***NO ADDRESS ENTERED*** ***SE 1/2 - 1 (0.693 mi.)*** ***293*** ***467***
Facility Status: Interim Response conducted - No further activities anticipated
Facility ID: 82001616

MICH CON GAS CO STAT ***TIREMAN AVE. BTWN LI*** ***SE 1/2 - 1 (0.840 mi.)*** ***294*** ***467***
Facility Status: Remedial Action in Progress (may incl. use restrictions, O&M and/or monitoring)
Facility ID: 82000031

Other Ascertainable Records

RCRA NonGen / NLR: RCRAInfo is EPA's comprehensive information system, providing access to data supporting the Resource Conservation and Recovery Act (RCRA) of 1976 and the Hazardous and Solid Waste Amendments (HSWA) of 1984. The database includes selective information on sites which generate, transport, store, treat and/or dispose of hazardous waste as defined by the Resource Conservation and Recovery Act (RCRA). Non-Generators do not presently generate hazardous waste.

A review of the RCRA NonGen / NLR list, as provided by EDR, and dated 06/20/2022 has revealed that there are 24 RCRA NonGen / NLR sites within approximately 0.25 miles of the target property.

Equal/Higher Elevation	Address	Direction / Distance	Map ID	Page
GATEWAY GARDENS LLC EPA ID:: MIK720995813	201 SIBLEY ST	NNE 0 - 1/8 (0.073 mi.)	E44	43
US ENVIRONMENTAL PRO EPA ID:: MIK868225285	2600 CLIFFORD ST	NNE 0 - 1/8 (0.112 mi.)	M72	70
MOSLEM TEMPLE AAONMS EPA ID:: MIK118231010	2701 CASS AVE	N 1/8 - 1/4 (0.128 mi.)	O86	93
PROACTIVE LOGISTIC S EPA ID:: MIK173531695	***2453 PARK AVE***	***ENE 1/8 - 1/4 (0.134 mi.)***	***P93***	***104***
EVENTIDE PROPERTIES EPA ID:: MIK261849574	2643 PARK AVE	NNE 1/8 - 1/4 (0.171 mi.)	W114	142
MICROCIDE INC EPA ID:: MIK734421194	***2727 SECOND AVE***	***WNW 1/8 - 1/4 (0.177 mi.)***	***X120***	***151***
WAYNE STATE UNIVERSI EPA ID:: MIR000042432	***2727 2ND AVE***	***WNW 1/8 - 1/4 (0.177 mi.)***	***X121***	***154***
FERMICAL INC EPA ID:: MID985620764	***2727 2ND AVE***	***WNW 1/8 - 1/4 (0.177 mi.)***	***X124***	***163***
TSD SOLUTIONS LLC EPA ID:: MIK297613887	131 TEMPLE ST	N 1/8 - 1/4 (0.216 mi.)	AC147	218
COUNTY OF WAYNE PUBL EPA ID:: MID982621674	***640 TEMPLE ST***	***NW 1/8 - 1/4 (0.249 mi.)***	***AK174***	***281***

Lower Elevation	Address	Direction / Distance	Map ID	Page
ODM PARKING LLC	510 W FISHER	SSW 0 - 1/8 (0.025 mi.)	C15	17

EPA ID:: MIK210622145				
MI DEPT/TRANSPORTATI EPA ID:: MIR000031112	I 75 UNDER CLIFFORD	E 0 - 1/8 (0.089 mi.)	F57	58
OLYMPIA DEVELOPMENT EPA ID:: MIK827398124	481 W COLUMBIA ST	SSE 0 - 1/8 (0.116 mi.)	G75	75
OLYMPIA DEVELOPMENT EPA ID:: MIK371641499	2211 CASS AVE	SE 1/8 - 1/4 (0.127 mi.)	L85	89
MI DEPT/TRANSPORTATI EPA ID:: MIR000000059	I 75 UNDER GRAND RIV	SSW 1/8 - 1/4 (0.134 mi.)	N91	101
MI DEPT/TRANSPORTATI EPA ID:: MIR000031104	I 75 UNDER THIRD AVE	SW 1/8 - 1/4 (0.151 mi.)	100	116
MI DEPT/TRANSPORTATI EPA ID:: MIR000031120	I 75 UNDER PARK AVE	ENE 1/8 - 1/4 (0.159 mi.)	T104	122
OLYMPIA DEVELOPMENT EPA ID:: MIK412541674	2121 CASS AVE	SE 1/8 - 1/4 (0.163 mi.)	Q108	128
CITY OF DETROIT FIRE EPA ID:: MI0000261016	***111 MONTCALM ST***	***E 1/8 - 1/4 (0.166 mi.)***	***R112***	***137***
OLYMPIA DEVELOPMENT EPA ID:: MIK169646833	***2115 CASS AVE***	***SE 1/8 - 1/4 (0.179 mi.)***	***Y125***	***167***
IODENT BLDG EPA ID:: MIR000046706	2233 PARK AVE	E 1/8 - 1/4 (0.181 mi.)	R127	171
COLLIER COLORTYPE IN EPA ID:: MID005387154	***661 PLUM ST***	***S 1/8 - 1/4 (0.193 mi.)***	***AA136***	***186***
INDUSTRIAL LAUNDRY EPA ID:: MID985575612	***235 W ELIZABETH ST***	***SE 1/8 - 1/4 (0.207 mi.)***	***Y142***	***199***
MI DEPT/TRANSPORTATI EPA ID:: MIR000015529	I 75 UNDER 2ND BLVD	ESE 1/8 - 1/4 (0.208 mi.)	Z143	202

MI BEA: A BEA is a document that new or prospective property owners/operations disclose to the DEQ identifying the property as a facility pursuant to Part 201 and Part 213. The Inventory of BEA Facilities overlaps in part with the Part 201 Projects facilities and Part 213 facilities. There may be more than one BEA for each facility.

A review of the MI BEA list, as provided by EDR, and dated 04/04/2022 has revealed that there are 138 MI BEA sites within approximately 0.5 miles of the target property.

Equal/Higher Elevation	Address	Direction / Distance	Map ID	Page
476 & 492 HENRY STRE	***476 & 492 HENRY STRE***	***N 0 - 1/8 (0.015 mi.)***	***A6***	***10***
466 HENRY STREET	***466 HENRY STREET***	***NNW 0 - 1/8 (0.021 mi.)***	***A12***	***14***
2520 SECOND AVENUE	***2520 SECOND AVENUE***	***WNW 0 - 1/8 (0.039 mi.)***	***D20***	***22***
201 SIBLEY	201 SIBLEY	NNE 0 - 1/8 (0.073 mi.)	E45	48
GATEWAY GARDENS	***2500 CLIFFORD & 2520***	***NE 0 - 1/8 (0.076 mi.)***	***E47***	***49***
MICHIGAN CHRONICLE	***479 LEDYARD ST***	***NNW 0 - 1/8 (0.078 mi.)***	***H49***	***50***
GATEWAY GARDENS, LLC	2500 CLIFFORD STREET	NE 0 - 1/8 (0.079 mi.)	E53	56
COMERICA BANK	***2600 SECOND AVENUE***	***NW 0 - 1/8 (0.092 mi.)***	***H58***	***61***
US ENVIRONMENTAL PRO	***2600 CLIFFORD ST***	***NNE 0 - 1/8 (0.112 mi.)***	***M74***	***73***
TSD SOLUTION LLC	***2701 CASS AVE***	***N 1/8 - 1/4 (0.128 mi.)***	***O88***	***96***
2571 & 2601 PARK AVE	***2571 & 2601 PARK AVE***	***NE 1/8 - 1/4 (0.147 mi.)***	***S98***	***115***
SINGENT CONSULTING P	***2700 CASS AVE.***	***N 1/8 - 1/4 (0.161 mi.)***	***U105***	***125***
2478 AND 2700 CASS A	***2478 AND 2700 CASS A***	***N 1/8 - 1/4 (0.161 mi.)***	***U106***	***126***

EXECUTIVE SUMMARY

Equal/Higher Elevation	Address	Direction / Distance	Map ID	Page
2746 SECOND AVENUE	***2746 SECOND AVENUE***	***NNW 1/8 - 1/4 (0.164 mi.)***	***V111***	***135***
EVENTIDE PROPERTIES	***2643 PARK AVE***	***NNE 1/8 - 1/4 (0.171 mi.)***	***W113***	***141***
67 AND 71 HENRY STRE	***67 AND 71 HENRY STRE***	***NE 1/8 - 1/4 (0.171 mi.)***	***P116***	***146***
HENRY STREET PARKING	67 AND 71 HENRY STRE	NE 1/8 - 1/4 (0.171 mi.)	P117	147
110 124 SPROAT STREE	***110 124 SPROAT STREE***	***N 1/8 - 1/4 (0.184 mi.)***	***U128***	***175***
439 TEMPLE STREET	***439 TEMPLE STREET***	***NNW 1/8 - 1/4 (0.191 mi.)***	***V134***	***184***
SPROAT, 110 & 124	***110 & 124 SPROAT***	***NNE 1/8 - 1/4 (0.191 mi.)***	***W135***	***185***
SINGENT CONSULTING P	***66 SIBLEY ST.***	***NE 1/8 - 1/4 (0.195 mi.)***	***S139***	***193***
WAYCOR-PARK PARCELS	2728 AND 2734 PARK A	NNE 1/8 - 1/4 (0.225 mi.)	AC151	224
2473 WOODWARD AVENUE	***2473 WOODWARD AVENUE***	***ENE 1/8 - 1/4 (0.230 mi.)***	***AF156***	***258***
Not reported	2473 WOODWARD	ENE 1/8 - 1/4 (0.230 mi.)	AF157	259
HENNEPIN APARTMENTS,	***28 HENRY STREET & 59***	***NE 1/8 - 1/4 (0.234 mi.)***	***AF158***	***260***
2704 FOURTH STREET	***2704 FOURTH STREET***	***W 1/8 - 1/4 (0.239 mi.)***	***AH161***	***262***
2776 PARK AVENUE, 48	***2776 PARK AVENUE, 48***	***NNE 1/8 - 1/4 (0.240 mi.)***	***AC162***	***263***
Not reported	2529 WOODWARD	NE 1/8 - 1/4 (0.242 mi.)	AF163	265
Not reported	2533 WOODWARD	NE 1/8 - 1/4 (0.243 mi.)	164	266
MELLISH PROPERTY	***48 SPROAT STREET AND***	***NNE 1/8 - 1/4 (0.244 mi.)***	***AI165***	***266***
SERVICE EMPLOYEES CE	***2626 - 2654 W. GRAND***	***W 1/8 - 1/4 (0.246 mi.)***	***AH168***	***271***
2705 2709 2729 2735	***2705 2709 2729 2735***	***WNW 1/8 - 1/4 (0.249 mi.)***	***AJ170***	***276***
2933 SECOND AVENUE	***2933 SECOND AVENUE***	***NW 1/4 - 1/2 (0.253 mi.)***	***AK176***	***286***
GRAND RIVER PROPERTY	***2613, 2617, 2619, &***	***W 1/4 - 1/2 (0.258 mi.)***	***AH178***	***287***
RILEY'S SHELL SERVIC	***2785 3RD ST***	***WNW 1/4 - 1/2 (0.259 mi.)***	***AJ179***	***288***
2645 WOODWARD AVE	***2645 WOODWARD AVE***	***NE 1/4 - 1/2 (0.267 mi.)***	***AI180***	***290***
2803 FOURTH STREET	***2803 FOURTH STREET***	***WNW 1/4 - 1/2 (0.276 mi.)***	***AH184***	***294***
2819 4TH STREET	***2819 4TH STREET***	***WNW 1/4 - 1/2 (0.285 mi.)***	***AL185***	***295***
HATZIS PROPERTY	2943 AND 2961 SECOND	NW 1/4 - 1/2 (0.285 mi.)	AM186	296
2943 AND 2961 SECOND	***2943 AND 2961 SECOND***	***NW 1/4 - 1/2 (0.285 mi.)***	***AM187***	***296***
72 TEMPLE STREET	***72 TEMPLE STREET***	***NNE 1/4 - 1/2 (0.286 mi.)***	***AN188***	***297***
2941 PARK AVENUE	***2941 PARK AVENUE***	***N 1/4 - 1/2 (0.288 mi.)***	***189***	***298***
2715 WOODWARD AVENUE	***2715 WOODWARD AVENUE***	***NNE 1/4 - 1/2 (0.291 mi.)***	***191***	***301***
HALL BAKING CO (FORM	***930 UNION ST 2820 FI***	***WNW 1/4 - 1/2 (0.302 mi.)***	***AL194***	***305***
CASS & CHARLOTTE VAC	***3110 CASS AVENUE***	***N 1/4 - 1/2 (0.315 mi.)***	***AQ199***	***309***
28 TEMPLE STREET	***28 TEMPLE STREET***	***NNE 1/4 - 1/2 (0.317 mi.)***	***AN200***	***310***
3107 CASS AVENUE	3107 CASS AVENUE	NNW 1/4 - 1/2 (0.317 mi.)	AQ201	311
BUILDING	***456 CHARLOTTE STREET***	***NNW 1/4 - 1/2 (0.318 mi.)***	***AR202***	***312***
LASALLE BANK	436 AND 456 CHARLOTT	NNW 1/4 - 1/2 (0.318 mi.)	AR203	313
2945 3RD STREET & 28	***2945 3RD STREET & 28***	***WNW 1/4 - 1/2 (0.322 mi.)***	***204***	***315***
2826 FIFTH STREET	***2826 FIFTH STREET***	***WNW 1/4 - 1/2 (0.322 mi.)***	***AL205***	***316***
2715, 2743, 2771 WOO	***2715, 2743, 2771 WOO***	***NNE 1/4 - 1/2 (0.325 mi.)***	***AT207***	***321***
33 TEMPLE ST.AND 274	***33 TEMPLE ST.AND 274***	***NNE 1/4 - 1/2 (0.325 mi.)***	***AT208***	***322***
3113 CASS AVENUE	***3113 CASS AVENUE***	***NNW 1/4 - 1/2 (0.325 mi.)***	***AQ209***	***323***
AMOCO OIL CO	***2800 GRAND RIVER AVE***	***W 1/4 - 1/2 (0.339 mi.)***	***AU210***	***324***
FORMER BP GAS STATIO	2800 W GRAND RIVER A	W 1/4 - 1/2 (0.339 mi.)	AU211	333
31-33 CHARLOTTE ST.,	***31-33 CHARLOTTE ST.,***	***NNE 1/4 - 1/2 (0.347 mi.)***	***AV212***	***333***
2951 WOODWARD AVENUE	***2951 WOODWARD AVENUE***	***NNE 1/4 - 1/2 (0.359 mi.)***	***AV215***	***340***
3163 CASS AVE	3163 CASS AVE	NNW 1/4 - 1/2 (0.373 mi.)	AY219	345
3164 AND 3168 THIRD	***3164 AND 3168 THIRD***	***NW 1/4 - 1/2 (0.399 mi.)***	***223***	***349***
BURTON INTERNATIONAL	***3420 CASS AVE***	***N 1/4 - 1/2 (0.407 mi.)***	***226***	***357***
Not reported	2524 JOHN R	NE 1/4 - 1/2 (0.408 mi.)	AX227	358
444 AND 458 PETERBOR	***444 AND 458 PETERBOR***	***NNW 1/4 - 1/2 (0.413 mi.)***	***BB230***	***361***
3401 CASS AVENUE	***3401 CASS AVENUE***	***NNW 1/4 - 1/2 (0.416 mi.)***	***AY232***	***362***
2660 JOHN R STREET	***2660 JOHN R STREET***	***NE 1/4 - 1/2 (0.425 mi.)***	***BD237***	***372***
VACANT PROPERTY - PE	***460, 468, AND 474 PE***	***NNW 1/4 - 1/2 (0.427 mi.)***	***BB238***	***373***
MOORIE TOWNHOUSE EST	104 EDMUND PLACE	NNE 1/4 - 1/2 (0.437 mi.)	BF241	377
104 EDMUND PLACE	***104 EDMUND PLACE***	***NNE 1/4 - 1/2 (0.437 mi.)***	***BF242***	***377***
112 EDMUND PLACE	***112 EDMUND PLACE***	***NNE 1/4 - 1/2 (0.441 mi.)***	***BF243***	***378***

EXECUTIVE SUMMARY

Equal/Higher Elevation	Address	Direction / Distance	Map ID	Page
VACANT STRUCTURE	250 EAST FISHER	ENE 1/4 - 1/2 (0.451 mi.)	BG246	381
250 EAST FISHER	***250 EAST FISHER***	***ENE 1/4 - 1/2 (0.451 mi.)***	***BG247***	***381***
PETERBORO APARTMENTS	***10 PETERBORO STREET***	***N 1/4 - 1/2 (0.453 mi.)***	***BH248***	***382***
3100 WOODWARD AVENUE	3100 WOODWARD AVENUE	NNE 1/4 - 1/2 (0.454 mi.)	BI250	384
VACANT STRUCTURES	266 EAST FISHER	ENE 1/4 - 1/2 (0.459 mi.)	BG252	392
THE SCOTT/ERSKINE BL	***3150 WOODWARD AVENUE***	***N 1/4 - 1/2 (0.460 mi.)***	***BH254***	***394***
3423 THIRD STREET	***3423 THIRD STREET***	***NW 1/4 - 1/2 (0.461 mi.)***	***BK256***	***395***
DETROIT CITY CENTRAL	***3169 WOODWARD AVE AN***	***N 1/4 - 1/2 (0.461 mi.)***	***BH257***	***396***
THE SCOTT/ERSKINE BL	3132-3152 WOODWARD,	NNE 1/4 - 1/2 (0.477 mi.)	BI270	420
3430 3436 THIRD STRE	***3430 3436 THIRD STRE***	***NW 1/4 - 1/2 (0.481 mi.)***	***BK275***	***425***
FOEMWE FRATERNAL CIV	***3152 WOODWARD AVE***	***NNE 1/4 - 1/2 (0.491 mi.)***	***BI282***	***446***
3100 WOODWARD LLC	3132 (3150) AND 3152	NNE 1/4 - 1/2 (0.491 mi.)	BI283	447
CAFFREY ENTERPRISES,	687 AND 697 MYRTLE	NW 1/4 - 1/2 (0.493 mi.)	BP287	457
687 AND 697 MYRTLE	***687 AND 697 MYRTLE***	***NW 1/4 - 1/2 (0.493 mi.)***	***BP288***	***458***
DETROIT MEDICAL CENT	SECOND AND MYRTLE	NNW 1/4 - 1/2 (0.496 mi.)	289	459
CAFFREY ENTERPRISES	***3484 THIRD STREET***	***NW 1/4 - 1/2 (0.497 mi.)***	***BP290***	***459***

Lower Elevation	Address	Direction / Distance	Map ID	Page
HENRY STREET PROJECT	***427 HENRY STREET & 2***	***NE 0 - 1/8 (0.011 mi.)***	***A4***	***8***
2445 CASS AVENUE	***2445 CASS AVENUE***	***E 0 - 1/8 (0.018 mi.)***	***A8***	***11***
SINGENT CONSULTING P	2440 SECOND AVE,	SW 0 - 1/8 (0.020 mi.)	A10	13
200 WEST MONTCALM ST	***200 WEST MONTCALM ST***	***ESE 0 - 1/8 (0.105 mi.)***	***J66***	***67***
MGM GRAND DETROIT	2201 W GRAND RIVER A	S 1/8 - 1/4 (0.133 mi.)	N90	100
2208 CASS AVENUE	***2208 CASS AVENUE***	***SE 1/8 - 1/4 (0.139 mi.)***	***Q96***	***113***
HOTEL BUILDING	120 WEST MONTCALM	E 1/8 - 1/4 (0.146 mi.)	R97	114
2171 CASS AVENUE	***2171 CASS AVENUE***	***SE 1/8 - 1/4 (0.150 mi.)***	***Q99***	***115***
LITTLE CAESARS	2323/2333 PARK AVENU	E 1/8 - 1/4 (0.153 mi.)	R102	121
135 WEST MONTCALM ST	***135 WEST MONTCALM ST***	***ESE 1/8 - 1/4 (0.156 mi.)***	***R103***	***122***
VACANT LOT	***2121 CASS AVE***	***SE 1/8 - 1/4 (0.163 mi.)***	***Q107***	***127***
VACANT LOT	***2121 CASS AVE***	***SE 1/8 - 1/4 (0.163 mi.)***	***Q109***	***132***
161 WEST COLUMBIA ST	***161 WEST COLUMBIA ST***	***ESE 1/8 - 1/4 (0.181 mi.)***	***Z126***	***171***
LITTLE CAESARS	145 WEST COLUMBIA ST	ESE 1/8 - 1/4 (0.185 mi.)	Z130	178
210 W. ELIZABETH STR	***210 W. ELIZABETH STR***	***SE 1/8 - 1/4 (0.190 mi.)***	***Z131***	***178***
127 WEST FISHER SERV	***127 WEST FISHER SERV***	***ENE 1/8 - 1/4 (0.194 mi.)***	***T138***	***192***
MGM GRAND PERMANENT	826 -840 PLUM, 2220	SSW 1/8 - 1/4 (0.218 mi.)	AD148	220
826 -840 PLUM, 2220	***826 -840 PLUM, 2220***	***SSW 1/8 - 1/4 (0.218 mi.)***	***AD149***	***221***
MGM GRAND DETROIT LL	826 PLUM, 2200 FOURT	SSW 1/8 - 1/4 (0.218 mi.)	AD150	223
LITTLE CAESARS	100 WEST ELIZABETH S	ESE 1/8 - 1/4 (0.228 mi.)	AE153	246
NAZAR PARKING	***145 W ELIZABETH ST***	***ESE 1/8 - 1/4 (0.230 mi.)***	***AE154***	***247***
FORMER GAS STATION/P	145 WEST ELIZABETH S	ESE 1/8 - 1/4 (0.230 mi.)	AE155	257
204,212,220, 228 WES	***204 W. ADAMS***	***SE 1/8 - 1/4 (0.239 mi.)***	***AG160***	***262***
LITTLE CAESARS	285 WEST ADAMS STREE	SE 1/4 - 1/2 (0.251 mi.)	AG175	285
BAGLEY STREET PROPER	151 WEST ADAMS	SE 1/4 - 1/2 (0.274 mi.)	AG181	291
MGM GRAND DETROIT LL	840 BEECH ST, 1900 F	SSW 1/4 - 1/2 (0.292 mi.)	AO192	302
840 BEECH ST, 1900 F	***840 BEECH ST, 1900 F***	***SSW 1/4 - 1/2 (0.292 mi.)***	***AO193***	***302***
501 PARK AVENUE	501 PARK AVENUE	ESE 1/4 - 1/2 (0.302 mi.)	AP195	306
LITTLE CAESERS	150 BAGLEY STREET/50	SE 1/4 - 1/2 (0.312 mi.)	AP197	307
421 BAGLEY STREET	***421 BAGLEY STREET***	***SSE 1/4 - 1/2 (0.397 mi.)***	***AZ221***	***346***
421 BAGLEY PARKING V	421 BAGLEY STREET	SSE 1/4 - 1/2 (0.397 mi.)	AZ222	348
PAINT N PLACE	***2801 JOHN C LODGE FW***	***W 1/4 - 1/2 (0.401 mi.)***	***224***	***350***
Not reported	1250 PINE ST	WSW 1/4 - 1/2 (0.404 mi.)	BA225	356
1240 AND 1254 PINE S	***1240 AND 1254 PINE S***	***WSW 1/4 - 1/2 (0.410 mi.)***	***BA228***	***358***
DETROIT ENTERTAINMEN	1240 AND 1254 PINE S	WSW 1/4 - 1/2 (0.410 mi.)	BA229	360
640 MICHIGAN AVENUE	***640 MICHIGAN AVE***	***S 1/4 - 1/2 (0.419 mi.)***	***233***	***363***
WEST GRAND RIVER AVE	2901-2915 WEST GRAND	W 1/4 - 1/2 (0.420 mi.)	BC234	369

EXECUTIVE SUMMARY

Lower Elevation	Address	Direction / Distance	Map ID	Page
2510 BROOKLYN STREET	***2510 BROOKLYN STREET***	***WSW 1/4 - 1/2 (0.422 mi.)***	***235***	***370***
DETROIT STADIUMS (DW	***UNKNOWN***	***E 1/4 - 1/2 (0.428 mi.)***	***239***	***374***
Not reported	1370 CASS AVENUE AND	SSE 1/4 - 1/2 (0.433 mi.)	BE240	376
2982 AND 2986 WEST G	***2982 AND 2986 WEST G***	***WNW 1/4 - 1/2 (0.454 mi.)***	***BC249***	***383***
1201 WEST ELIZABETH	***1201 WEST ELIZABETH***	***SW 1/4 - 1/2 (0.460 mi.)***	***BJ253***	***393***
1241 AND 1257 WEST E	***1241 W ELIZABETH STR***	***SW 1/4 - 1/2 (0.460 mi.)***	***BJ255***	***395***
FORMER CARL'S CHOP H	3012-3020 WEST GRAND	WNW 1/4 - 1/2 (0.465 mi.)	BL259	407
3012-3020 WEST GRAND	***3012-3020 WEST GRAND***	***WNW 1/4 - 1/2 (0.465 mi.)***	***BL260***	***407***
CARL'S CHOP HOUSE RE	3000 AND 3012 WEST G	WNW 1/4 - 1/2 (0.465 mi.)	BL261	408
BOOK TOWER PROPERTY	1249-1265 WASHINGTON	SE 1/4 - 1/2 (0.466 mi.)	BM263	410
1249-1265 WASHINGTON	***1249-1265 WASHINGTON***	***SE 1/4 - 1/2 (0.466 mi.)***	***BM264***	***411***
CARL'S CHOP HOUSE	***3020 GRAND RIVER AVE***	***WNW 1/4 - 1/2 (0.468 mi.)***	***BL267***	***412***
551 MICHIGAN AVENUE	***551 MICHIGAN AVENUE***	***SSE 1/4 - 1/2 (0.487 mi.)***	***BO278***	***432***
MICHIGAN AVENUE PARK	551 MICHIGAN AVENUE	SSE 1/4 - 1/2 (0.487 mi.)	BO279	434
1201-1265 WASHINGTON	***1201-1265 WASHINGTON***	***SE 1/4 - 1/2 (0.487 mi.)***	***BM280***	***435***
M-2 RAIL, INC. - 150	***1501 BROADWAY STREET***	***ESE 1/4 - 1/2 (0.492 mi.)***	***BN286***	***456***

NY MANIFEST: Manifest is a document that lists and tracks hazardous waste from the generator through transporters to a TSD facility.

A review of the NY MANIFEST list, as provided by EDR, and dated 01/01/2019 has revealed that there is 1 NY MANIFEST site within approximately 0.25 miles of the target property.

Lower Elevation	Address	Direction / Distance	Map ID	Page
LIFE TECHNOLOGIES CO	***920 HENRY ST.***	***WSW 1/8 - 1/4 (0.227 mi.)***	***152***	***225***
EPA ID: MID005378179				

MN MANIFEST: Hazardous waste manifest data.

A review of the MN MANIFEST list, as provided by EDR, and dated 06/30/2016 has revealed that there is 1 MN MANIFEST site within approximately 0.25 miles of the target property.

Equal/Higher Elevation	Address	Direction / Distance	Map ID	Page
DETROIT WATER & SEWE	2727 2ND AVE	WNW 1/8 - 1/4 (0.177 mi.)	X122	158

WI MANIFEST: Hazardous waste manifest information.

A review of the WI MANIFEST list, as provided by EDR, and dated 05/31/2018 has revealed that there is 1 WI MANIFEST site within approximately 0.25 miles of the target property.

Equal/Higher Elevation	Address	Direction / Distance	Map ID	Page
WAYNE STATE UNIVERSI	***2727 2ND AVE***	***WNW 1/8 - 1/4 (0.177 mi.)***	***X121***	***154***
ACT Status: A				
FID: 0				
EPA ID: MIR000042432				

EXECUTIVE SUMMARY

EDR HIGH RISK HISTORICAL RECORDS

EDR Exclusive Records

EDR Hist Auto: EDR has searched selected national collections of business directories and has collected listings of potential gas station/filling station/service station sites that were available to EDR researchers. EDR's review was limited to those categories of sources that might, in EDR's opinion, include gas station/filling station/service station establishments. The categories reviewed included, but were not limited to gas, gas station, gasoline station, filling station, auto, automobile repair, auto service station, service station, etc. This database falls within a category of information EDR classifies as "High Risk Historical Records", or HRHR. EDR's HRHR effort presents unique and sometimes proprietary data about past sites and operations that typically create environmental concerns, but may not show up in current government records searches.

A review of the EDR Hist Auto list, as provided by EDR, has revealed that there are 19 EDR Hist Auto sites within approximately 0.125 miles of the target property.

Equal/Higher Elevation	Address	Direction / Distance	Map ID	Page
JENKINS ISAAC	2525 CASS AVE	NNE 0 - 1/8 (0.055 mi.)	E28	32
LEVEQUE GEO E	2524 CASS AVE	NNE 0 - 1/8 (0.058 mi.)	E29	32
CASS A SIBLEY SHELL	2540 CASS AVE	NNE 0 - 1/8 (0.062 mi.)	E34	37
RUFF BROS SERVICE	2500 CLIFFORD ST	NE 0 - 1/8 (0.079 mi.)	E51	54
LEDYARD GARAGE CO	447 LEDYARD	NNW 0 - 1/8 (0.105 mi.)	H67	68
DETROIT GARAGES	633 LEDYARD	WNW 0 - 1/8 (0.107 mi.)	K70	70

Lower Elevation	Address	Direction / Distance	Map ID	Page
GILLESPIE JOHN	510 W VERNOR HWY	SE 0 - 1/8 (0.012 mi.)	A5	10
AUTO COLLISION SERVI	440 W VERNOR HWY	E 0 - 1/8 (0.022 mi.)	B13	15
CONRADS ED SERVICE	2400 SECOND AVE	SW 0 - 1/8 (0.033 mi.)	C17	21
SECOND AND VERNOR GU	2400 2ND BLVD	SW 0 - 1/8 (0.033 mi.)	C18	21
BRANSFORD BROTHERS	580 E VERNOR HWY	SSW 0 - 1/8 (0.037 mi.)	C19	21
FRENCH BENJ A	2430 CASS AVE	E 0 - 1/8 (0.042 mi.)	B25	28
CASS VERNOR SERVICE	2400 CASS AVE	E 0 - 1/8 (0.042 mi.)	B26	29
CITY SERVICE GARAGE	577 E VERNOR HWY	S 0 - 1/8 (0.086 mi.)	G54	57
CITY SERVICE CO	581 E VERNOR HWY	S 0 - 1/8 (0.087 mi.)	G55	57
MCCANN MICHL J	609 E VERNOR HWY	S 0 - 1/8 (0.100 mi.)	G63	66
COLUMBIA GARAGE	455 COLUMBIA	SSE 0 - 1/8 (0.116 mi.)	L76	79
FILM EXCHANGE PUBLIC	455 W COLUMBIA	SSE 0 - 1/8 (0.116 mi.)	L77	79
FILM EXCHANGE PUBLIC	449 W COLUMBIA	SSE 0 - 1/8 (0.117 mi.)	L80	79

EDR Hist Cleaner: EDR has searched selected national collections of business directories and has collected listings of potential dry cleaner sites that were available to EDR researchers. EDR's review was limited to those categories of sources that might, in EDR's opinion, include dry cleaning establishments. The categories reviewed included, but were not limited to dry cleaners, cleaners, laundry, laundromat, cleaning/laundry, wash & dry etc. This database falls within a category of information EDR classifies as "High Risk Historical Records", or HRHR. EDR's HRHR effort presents unique and sometimes proprietary data about past sites and operations that typically create environmental concerns, but may not show up in current government records searches.

A review of the EDR Hist Cleaner list, as provided by EDR, has revealed that there are 26 EDR Hist Cleaner sites within approximately 0.125 miles of the target property.

EXECUTIVE SUMMARY

Equal/Higher Elevation	Address	Direction / Distance	Map ID	Page
DALE S CLEANING AND	483 HENRY	0 - 1/8 (0.000 mi.)	A3	8
CHINESE HAND LAUNDRY	428 HENRY ST	NNE 0 - 1/8 (0.016 mi.)	A7	11
NAHNIKIAN LEON G	412 HENRY	NNE 0 - 1/8 (0.019 mi.)	A9	12
CIRIIIO HATTERS	2520 CASS AVE	NNE 0 - 1/8 (0.060 mi.)	E30	32
LIPPSON SAML	200 HENRY	NE 0 - 1/8 (0.060 mi.)	E31	32
ATTRIDGE HERBERT L	2536 CASS AVE	NNE 0 - 1/8 (0.061 mi.)	E32	33
RICHMAN DAVID	206 HENRY	NE 0 - 1/8 (0.063 mi.)	E35	37
CLIFFORD VALET SFRVI	2462 CLIFFORD ST	NE 0 - 1/8 (0.074 mi.)	F46	49
MALLEY IDA MRS	2615 CASS AVE	N 0 - 1/8 (0.095 mi.)	E59	63
SHERINIAN HERMINA	417 LEDYARD	NNW 0 - 1/8 (0.105 mi.)	H65	67
SONG LEE	2620 CLIFFORD	N 0 - 1/8 (0.116 mi.)	M79	79

Lower Elevation	Address	Direction / Distance	Map ID	Page
BODINE HELEN MRS	2474 CASS AVE	ENE 0 - 1/8 (0.041 mi.)	B21	23
FOY CHUNG	2466 CASS AVE	ENE 0 - 1/8 (0.041 mi.)	B22	23
YOUNG PON HOO	2454 CASS AVE	ENE 0 - 1/8 (0.041 mi.)	B24	28
MODRETTE SHOP THE	612 E VERNOR HWY	SSW 0 - 1/8 (0.066 mi.)	C36	38
CLIFFORD VALET CLEAN	2462 CLIFFORD	ENE 0 - 1/8 (0.069 mi.)	F37	38
MISKIN HYMAN M	2456 CLIFFORD	ENE 0 - 1/8 (0.069 mi.)	F38	38
MISKIN HAROLD T	2454 CLIFFORD	ENE 0 - 1/8 (0.070 mi.)	F39	38
BUNTS HOWARD	541 E VERNOR HWY	S 0 - 1/8 (0.077 mi.)	G48	50
CLIFFORD HAND LAUNDR	2334 CLIFFORD	ESE 0 - 1/8 (0.098 mi.)	J61	66
MULLER JOS	2315 CLIFFORD	ESE 0 - 1/8 (0.098 mi.)	J62	66
MAJESTIC CLEANERS	2316 CLIFFORD	ESE 0 - 1/8 (0.102 mi.)	J64	66
HALE ELIZ MRS	650 W VERNOR HWY	SW 0 - 1/8 (0.107 mi.)	I68	68
DETROIT STEAM CARPET	454 COLUMBIA W	SSE 0 - 1/8 (0.109 mi.)	L71	70
BLUE BIRD LAUNDRY	557 E COLUMBIA AVE	S 0 - 1/8 (0.116 mi.)	G78	79
COX HATTIE	569 E COLUMBIA	S 0 - 1/8 (0.118 mi.)	G83	84

EXECUTIVE SUMMARY

Due to poor or inadequate address information, the following sites were not mapped. Count: 2 records.

Site Name	Database(s)
ST. ANNE'S GATE PROPERTIES	MI PART 201, MI DEL PART 201
SPARETIME FAMILY ENTERTAINMENT CEN	MI PART 201

OVERVIEW MAP - 7067533.2S

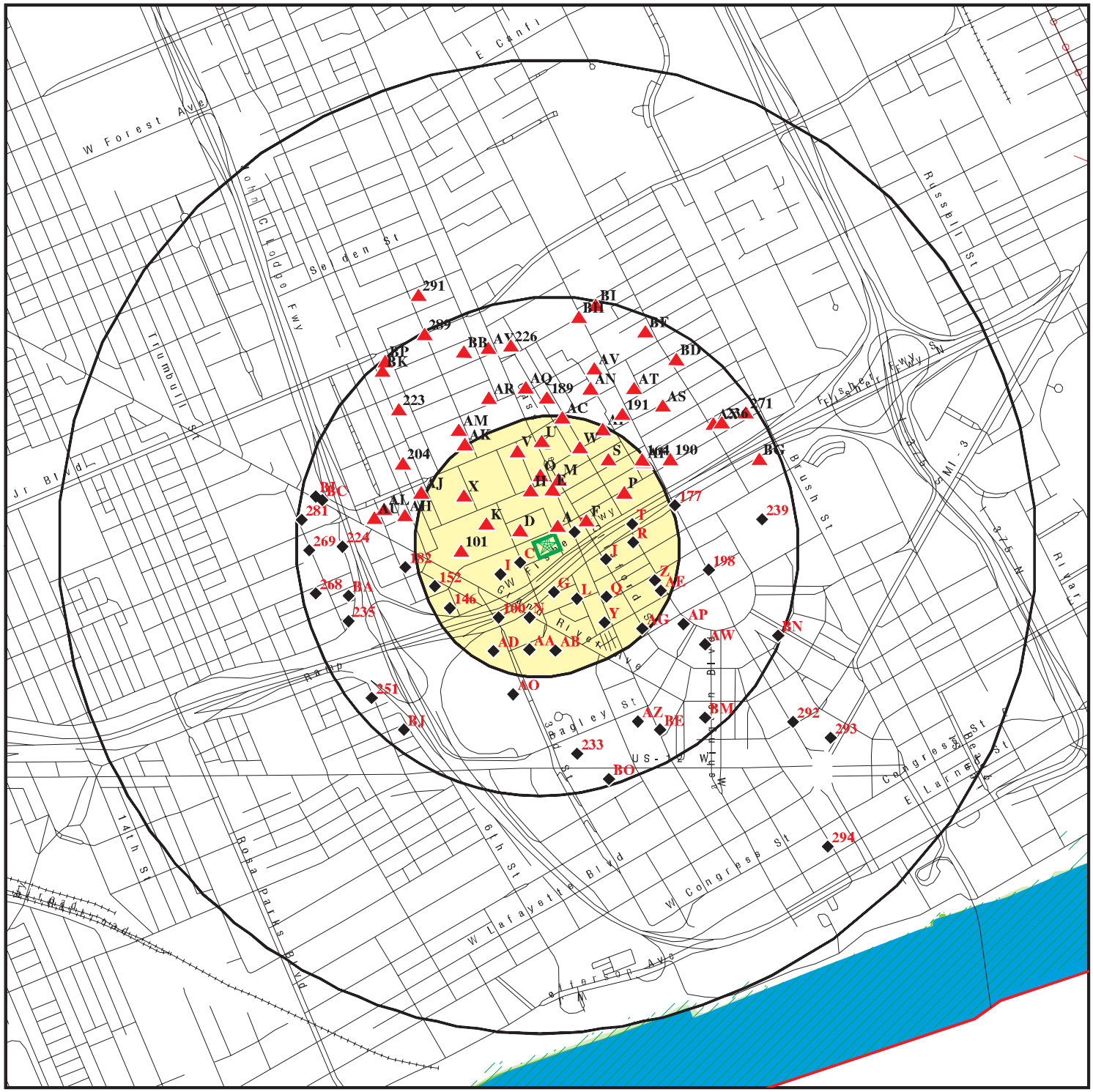

Target Property

Sites at elevations higher than or equal to the target property

Sites at elevations lower than the target property

Manufactured Gas Plants

National Priority List Sites

Dept. Defense Sites

0 1/4 1/2 1 Miles

Indian Reservations BIA

County Boundary

Power transmission lines

Special Flood Hazard Area (1%)

0.2% Annual Chance Flood Hazard

National Wetland Inventory

State Wetlands

This report includes Interactive Map Layers to display and/or hide map information. The legend includes only those icons for the default map view.

SITE NAME: C&H Project - Affordable Housing PA Rcels	CLIENT: NTH Consultants Ltd.
ADDRESS: 439, 447, 459, 467, 481 Henry Detroit MI 48201	CONTACT: BHUSHAN MODI
LAT/LONG: 42.338384 / 83.057921	INQUIRY #: 7067533.2s
	DATE: July 27, 2022 1:46 pm

Copyright © 2022 EDR, Inc. © 2015 TomTom Rel. 2015.

DETAIL MAP - 7067533.2S

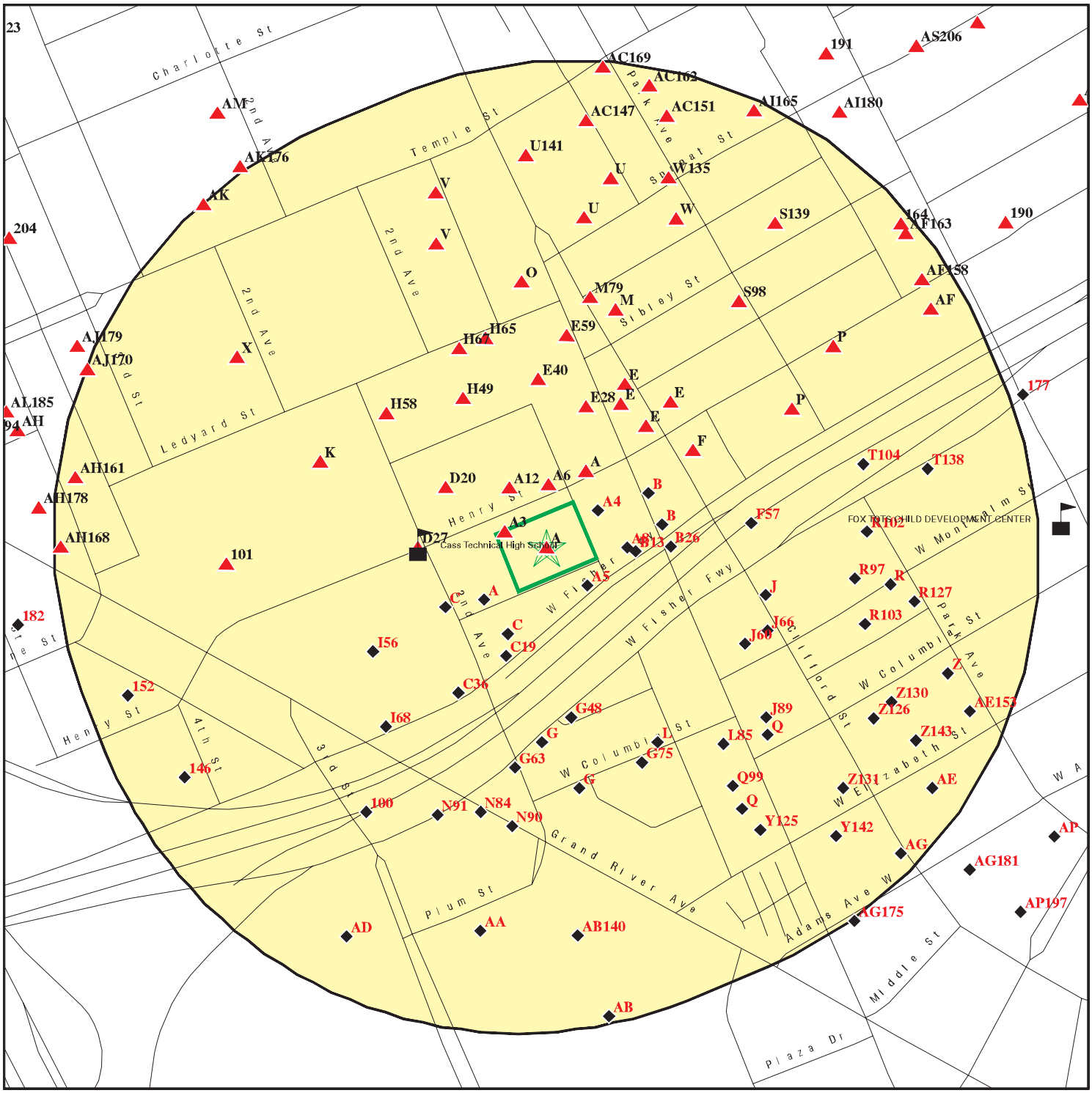

Target Property

Sites at elevations higher than or equal to the target property

Sites at elevations lower than the target property

Manufactured Gas Plants

Sensitive Receptors

National Priority List Sites

Dept. Defense Sites

0 1/16 1/8 1/4 Miles

Indian Reservations BIA

Special Flood Hazard Area (1%)

0.2% Annual Chance Flood Hazard

This report includes Interactive Map Layers to display and/or hide map information. The legend includes only those icons for the default map view.

SITE NAME: C&H Project - Affordable Housing PA Rcels	CLIENT: NTH Consultants Ltd.
ADDRESS: 439, 447, 459, 467, 481 Henry Detroit MI 48201	CONTACT: BHUSHAN MODI INQUIRY #: 7067533.2s
LAT/LONG: 42.338384 / 83.057921	DATE: July 27, 2022 1:46 pm

Copyright © 2022 EDR, Inc. © 2015 TomTom Rel. 2015.

MAP FINDINGS SUMMARY

Database	Search Distance (Miles)	Target Property	< 1/8	1/8 - 1/4	1/4 - 1/2	1/2 - 1	> 1	Total Plotted
STANDARD ENVIRONMENTAL RECORDS								
Lists of Federal NPL (Superfund) sites								
NPL	1.000		0	0	0	0	NR	0
Proposed NPL	1.000		0	0	0	0	NR	0
NPL LIENS	1.000		0	0	0	0	NR	0
Lists of Federal Delisted NPL sites								
Delisted NPL	1.000		0	0	0	0	NR	0
Lists of Federal sites subject to CERCLA removals and CERCLA orders								
FEDERAL FACILITY	0.500		0	0	0	NR	NR	0
SEMS	0.500		1	0	1	NR	NR	2
Lists of Federal CERCLA sites with NFRAP								
SEMS-ARCHIVE	0.500		0	0	2	NR	NR	2
Lists of Federal RCRA facilities undergoing Corrective Action								
CORRACTS	1.000		0	0	0	0	NR	0
Lists of Federal RCRA TSD facilities								
RCRA-TSDF	0.500		0	0	0	NR	NR	0
Lists of Federal RCRA generators								
RCRA-LQG	0.250		0	0	NR	NR	NR	0
RCRA-SQG	0.250		0	1	NR	NR	NR	1
RCRA-VSQG	0.250		4	3	NR	NR	NR	7
Federal institutional controls / engineering controls registries								
LUCIS	0.500		0	0	0	NR	NR	0
US ENG CONTROLS	0.500		0	0	0	NR	NR	0
US INST CONTROLS	0.500		0	0	0	NR	NR	0
Federal ERNS list								
ERNS	0.001		0	NR	NR	NR	NR	0
Lists of state- and tribal hazardous waste facilities								
MI SHWS	1.000		0	0	0	0	NR	0
Lists of state and tribal landfills and solid waste disposal facilities								
MI SWF/LF	0.500		0	0	0	NR	NR	0
Lists of state and tribal leaking storage tanks								
MI LUST	0.500		5	15	19	NR	NR	39

MAP FINDINGS SUMMARY

Database	Search Distance (Miles)	Target Property	< 1/8	1/8 - 1/4	1/4 - 1/2	1/2 - 1	> 1	Total Plotted
INDIAN LUST	0.500		0	0	0	NR	NR	0
Lists of state and tribal registered storage tanks								
FEMA UST	0.250		0	0	NR	NR	NR	0
MI UST	0.250		7	19	NR	NR	NR	26
MI AST	0.250		0	1	NR	NR	NR	1
INDIAN UST	0.250		0	0	NR	NR	NR	0
State and tribal institutional control / engineering control registries								
MI AUL	0.500		0	1	4	NR	NR	5
Lists of state and tribal voluntary cleanup sites								
INDIAN VCP	0.500		0	0	0	NR	NR	0
Lists of state and tribal brownfield sites								
MI BROWNFIELDS	0.500		0	3	4	NR	NR	7
ADDITIONAL ENVIRONMENTAL RECORDS								
Local Brownfield lists								
US BROWNFIELDS	0.500		0	1	2	NR	NR	3
Local Lists of Landfill / Solid Waste Disposal Sites								
MI HIST LF	0.500		0	0	0	NR	NR	0
MI SWRCY	0.500		0	0	0	NR	NR	0
INDIAN ODI	0.500		0	0	0	NR	NR	0
DEBRIS REGION 9	0.500		0	0	0	NR	NR	0
ODI	0.500		0	0	0	NR	NR	0
IHS OPEN DUMPS	0.500		0	0	0	NR	NR	0
Local Lists of Hazardous waste / Contaminated Sites								
US HIST CDL	0.001		0	NR	NR	NR	NR	0
MI INVENTORY	0.500		15	35	71	NR	NR	121
MI PART 201	1.000		0	0	3	4	NR	7
MI CDL	0.001		0	NR	NR	NR	NR	0
MI DEL PART 201	1.000		0	0	0	0	NR	0
US CDL	0.001		0	NR	NR	NR	NR	0
MI PFAS	0.500		0	0	0	NR	NR	0
Local Land Records								
MI LIENS	0.001		0	NR	NR	NR	NR	0
LIENS 2	0.001		0	NR	NR	NR	NR	0
Records of Emergency Release Reports								
HMIRS	0.001		0	NR	NR	NR	NR	0
MI SPILLS	0.001		0	NR	NR	NR	NR	0
Other Ascertainable Records								
RCRA NonGen / NLR	0.250		5	19	NR	NR	NR	24

MAP FINDINGS SUMMARY

Database	Search Distance (Miles)	Target Property	< 1/8	1/8 - 1/4	1/4 - 1/2	1/2 - 1	> 1	Total Plotted
FUDS	1.000		0	0	0	0	NR	0
DOD	1.000		0	0	0	0	NR	0
SCRD DRYCLEANERS	0.500		0	0	0	NR	NR	0
US FIN ASSUR	0.001		0	NR	NR	NR	NR	0
EPA WATCH LIST	0.001		0	NR	NR	NR	NR	0
2020 COR ACTION	0.250		0	0	NR	NR	NR	0
TSCA	0.001		0	NR	NR	NR	NR	0
TRIS	0.001		0	NR	NR	NR	NR	0
SSTS	0.001		0	NR	NR	NR	NR	0
ROD	1.000		0	0	0	0	NR	0
RMP	0.001		0	NR	NR	NR	NR	0
RAATS	0.001		0	NR	NR	NR	NR	0
PRP	0.001		0	NR	NR	NR	NR	0
PADS	0.001		0	NR	NR	NR	NR	0
ICIS	0.001		0	NR	NR	NR	NR	0
FTTS	0.001		0	NR	NR	NR	NR	0
MLTS	0.001		0	NR	NR	NR	NR	0
COAL ASH DOE	0.001		0	NR	NR	NR	NR	0
COAL ASH EPA	0.500		0	0	0	NR	NR	0
PCB TRANSFORMER	0.001		0	NR	NR	NR	NR	0
RADINFO	0.001		0	NR	NR	NR	NR	0
HIST FTTS	0.001		0	NR	NR	NR	NR	0
DOT OPS	0.001		0	NR	NR	NR	NR	0
CONSENT	1.000		0	0	0	0	NR	0
INDIAN RESERV	1.000		0	0	0	0	NR	0
FUSRAP	1.000		0	0	0	0	NR	0
UMTRA	0.500		0	0	0	NR	NR	0
LEAD SMELTERS	0.001		0	NR	NR	NR	NR	0
US AIRS	0.001		0	NR	NR	NR	NR	0
US MINES	0.250		0	0	NR	NR	NR	0
ABANDONED MINES	0.250		0	0	NR	NR	NR	0
FINDS	0.001		0	NR	NR	NR	NR	0
DOCKET HWC	0.001		0	NR	NR	NR	NR	0
UXO	1.000		0	0	0	0	NR	0
ECHO	0.001		0	NR	NR	NR	NR	0
FUELS PROGRAM	0.250		0	0	NR	NR	NR	0
MI AIRS	0.001		0	NR	NR	NR	NR	0
MI ASBESTOS	0.001		0	NR	NR	NR	NR	0
MI BEA	0.500		13	42	83	NR	NR	138
MI COAL ASH	0.500		0	0	0	NR	NR	0
MI DRYCLEANERS	0.250		0	0	NR	NR	NR	0
MI Financial Assurance	0.001		0	NR	NR	NR	NR	0
MI LEAD	0.001		0	NR	NR	NR	NR	0
NY MANIFEST	0.250		0	1	NR	NR	NR	1
MN MANIFEST	0.250		0	1	NR	NR	NR	1
WI MANIFEST	0.250		0	1	NR	NR	NR	1
MI NPDES	0.001		0	NR	NR	NR	NR	0
MI UIC	0.001		0	NR	NR	NR	NR	0
MI WDS	0.001		0	NR	NR	NR	NR	0
MINES MRDS	0.001		0	NR	NR	NR	NR	0

EDR HIGH RISK HISTORICAL RECORDS

EDR Exclusive Records

EDR MGP	1.000		0	0	0	0	NR	0

MAP FINDINGS SUMMARY

Database	Search Distance (Miles)	Target Property	< 1/8	1/8 - 1/4	1/4 - 1/2	1/2 - 1	> 1	Total Plotted
EDR Hist Auto	0.125	1	19	NR	NR	NR	NR	20
EDR Hist Cleaner	0.125	1	26	NR	NR	NR	NR	27
EDR RECOVERED GOVERNMENT ARCHIVES								
Exclusive Recovered Govt. Archives								
MI RGA PART 201	0.001		0	NR	NR	NR	NR	0
MI RGA LF	0.001		0	NR	NR	NR	NR	0
MI RGA LUST	0.001		0	NR	NR	NR	NR	0
- Totals --		2	95	143	189	4	0	433

NOTES:

TP = Target Property

NR = Not Requested at this Search Distance

Sites may be listed in more than one database

A1 Target Property | **RALSTON WM B** | **EDR Hist Auto** | **1009492333**
447 HENRY | **N/A**
DETROIT, MI

Site 1 of 12 in cluster A

Actual: 608 ft.

EDR Hist Auto

Year:	Name:	Type:
1926	RALSTON WM B	AUTOMOBILE GARAGES
1931	RALSTON GARAGE	AUTOMOBILE REPAIRING
1935	RALSTON WM	AUTOMOBILE REPAIRING
1940	RALSTON WM B	AUTOMOBILE REPAIRING

A2 Target Property | **TOWNE CENTRE LAUNDRY** | **EDR Hist Cleaner** | **1009480851**
447 HENRY ST | **N/A**
DETROIT, MI

Site 2 of 12 in cluster A

Actual: 608 ft.

EDR Hist Cleaner

Year:	Name:	Type:
1970	TOWNE CENTRE LAUNDRY	LAUNDRIES

A3 | **DALE S CLEANING AND PRESSING** | **EDR Hist Cleaner** | **1009481130**
483 HENRY | **N/A**
< 1/8 | **DETROIT, MI**
1 ft.

Site 3 of 12 in cluster A

Relative: Higher

EDR Hist Cleaner

Actual: 608 ft.

Year:	Name:	Type:
1940	GOLD ABR	CLOTHES PRESSERS AND CLEANERS
1956	DALE S CLEANING AND PRESSING	CLEANERS AND DYERS

A4 | **HENRY STREET PROJECT** | **MI INVENTORY** | **S110300836**
NE | **427 HENRY STREET & 2457 2467 CASS AVENUE, AVENUE** | **MI ASBESTOS** | **N/A**
< 1/8 | **DETROIT, MI 48201** | **MI BEA**
0.011 mi.
58 ft.

Site 4 of 12 in cluster A

Relative: Lower

Actual: 607 ft.

INVENTORY:

Name:	HENRY STREET PROJECT
Address:	427 HENRY STREET & 2457 2467 CASS AVENUE, AVENUE
City,State,Zip:	DETROIT, MI 48201
Township:	Not reported
District:	Warren
Data Source:	Risks Present and Require Action in Short-term
Lust Name:	Not reported
Regulatory Program:	201
Release Status:	Not reported
Project Manager:	Schlaufman, Jeanne
Latitude:	42.33827955
Longitude:	-83.05830069

HENRY STREET PROJECT (Continued) **S110300836**

ASBESTOS:

Notification ID:	125598
Name:	APARTMENT BUILDING
Address:	427 HENRY STREET
City,State,Zip:	DETROIT, MI 48201
Contractor Name:	BBEK Environmental LLC
Project Number:	Not reported
Notification Type and Date:	Regular 06/15/2017
Start Date:	06/29/2017
End Date:	07/28/2017
Linear Feet:	Not reported
Square Feet:	20

BEA:

Name:	DPC PARCELS
Address:	427 HENRY STREET AND
City,State,Zip:	DETROIT, MI
Secondary Address:	2457 and 2467 Cass Avenue
BEA Number:	4437
District:	Southeast MI
Date Received:	05/18/2010
Submitter Name:	Sorin Enterprises, LLC
Petition Determination:	No Request
Petition Disclosure:	0
Category:	N
Determination 20107A:	No Request
Reviewer:	thorntop
Division Assigned:	RRD
Location ID:	Not reported
Submittal Type:	Not reported
Submittal Number:	Not reported
Approval Status:	Not reported
Workflow Status:	Not reported
Date Submitted:	Not reported
Date Completed:	Not reported
Township:	Not reported
Work Unit:	Not reported
Comments:	Not reported
Organization:	Not reported
Contact:	Not reported
Contact Type:	Not reported

Name:	HENRY STREET PROJECT
Address:	427 HENRY STREET & 2457 2467 CASS AVENUE, AVENUE
City,State,Zip:	DETROIT, MI 48201
Secondary Address:	Not reported
BEA Number:	Not reported
District:	Not reported
Date Received:	05/18/2010
Submitter Name:	Not reported
Petition Determination:	Not reported
Petition Disclosure:	Not reported
Category:	Not reported
Determination 20107A:	Not reported
Reviewer:	Not reported
Division Assigned:	Not reported

HENRY STREET PROJECT (Continued) **S110300836**

Location ID:	82007889
Submittal Type:	BEA
Submittal Number:	B201004437LV
Approval Status:	RRD Received
Workflow Status:	Submitted
Date Submitted:	2010-05-19 10:53:03
Date Completed:	Not reported
Township:	Not reported
Work Unit:	Warren
Comments:	site has two vacant apartment buildings, and a vacant grass covered lot. This property has always been residential, and with only one occurence of lead above direct contact criteria, it would not be considered a facility unless additional investigation proved otherwise.
Organization:	Sorin Enterprises, LLC
Contact:	Not reported
Contact Type:	Submitter Contact

A5 **GILLESPIE JOHN** **EDR Hist Auto** **1009492860**
SE **510 W VERNOR HWY** **N/A**
< 1/8 **DETROIT, MI**
0.012 mi.
63 ft. **Site 5 of 12 in cluster A**

Relative: **Lower** EDR Hist Auto

Actual: **603 ft.**

Year:	Name:	Type:
1935	GILLESPIE JOHN	GASOLINE AND OIL SERVICE STATIONS

A6 **476 & 492 HENRY STREET** **MI INVENTORY** **S127500061**
North **476 & 492 HENRY STREET** **MI BEA** **N/A**
< 1/8 **WAYNE (County), MI 48201**
0.015 mi.
77 ft. **Site 6 of 12 in cluster A**

Relative: **Higher**

Actual: **609 ft.**

INVENTORY:

Name:	476 & 492 HENRY STREET
Address:	476 & 492 HENRY STREET
City,State,Zip:	MI 48201
Township:	Detroit
District:	Warren
Data Source:	Risks Not Determined
Lust Name:	Not reported
Regulatory Program:	201
Release Status:	Not reported
Project Manager:	Owens, Paul
Latitude:	42.3389
Longitude:	-83.0579

BEA:

Name:	476 & 492 HENRY STREET
Address:	476 & 492 HENRY STREET
City,State,Zip:	MI 48201
Secondary Address:	Not reported
BEA Number:	Not reported
District:	Not reported

476 & 492 HENRY STREET (Continued) **S127500061**

Date Received:	11/19/2012
Submitter Name:	Not reported
Petition Determination:	Not reported
Petition Disclosure:	Not reported
Category:	Not reported
Determination 20107A:	Not reported
Reviewer:	Not reported
Division Assigned:	Not reported
Location ID:	82007934
Submittal Type:	Baseline Environmental Assessment
Submittal Number:	B201205382LV
Approval Status:	RRD Received
Workflow Status:	Submitted
Date Submitted:	2012-11-26 09:34:21
Date Completed:	Not reported
Township:	Detroit
Work Unit:	Warren
Comments:	Records Manager: Box 101 To Lansing for scanning on 3/16/16 Vacant property- no intended use known. found slight amounts of arsenic,former residential property where a single family home was demolished.
Organization:	Pont Solutions, LLC
Contact:	Bhushan C. Modi
Contact Type:	Submitter Contact

A7 **CHINESE HAND LAUNDRY** **EDR Hist Cleaner** **1009480702**
NNE **428 HENRY ST** **N/A**
< 1/8 **DETROIT, MI**
0.016 mi.
82 ft. **Site 7 of 12 in cluster A**

Relative: **Higher** EDR Hist Cleaner

Actual: **608 ft.**

Year:	Name:	Type:
1940	PON HONG SING	LAUNDRIES-CHINESE
1956	CHINESE HAND LAUNDRY	LAUNDRIES
1965	SUN LEE LAUNDRY	LAUNDRIES
1970	CHINESE HAND LAUNDRY	LAUNDRIES

A8 **2445 CASS AVENUE** **MI INVENTORY** **S120851872**
East **2445 CASS AVENUE** **MI BEA** **N/A**
< 1/8 **WAYNE (County), MI 48201**
0.018 mi.
96 ft. **Site 8 of 12 in cluster A**

Relative: **Lower** INVENTORY:

Actual: **604 ft.**

Name:	2445 CASS AVENUE
Address:	2445 CASS AVENUE
City,State,Zip:	MI 48201
Township:	Detroit
District:	Warren
Data Source:	Risks Not Determined
Lust Name:	Not reported
Regulatory Program:	201
Release Status:	Not reported
Project Manager:	Owens, Paul

2445 CASS AVENUE (Continued) **S120851872**

Latitude: NaN
Longitude: NaN

BEA:

Name:	2445 CASS AVENUE
Address:	2445 CASS AVENUE
City,State,Zip:	MI 48201
Secondary Address:	Not reported
BEA Number:	Not reported
District:	Not reported
Date Received:	03/06/2017
Submitter Name:	Not reported
Petition Determination:	Not reported
Petition Disclosure:	Not reported
Category:	Not reported
Determination 20107A:	Not reported
Reviewer:	Not reported
Division Assigned:	Not reported
Location ID:	82007555
Submittal Type:	Baseline Environmental Assessment
Submittal Number:	B201707507LV
Approval Status:	RRD Received
Workflow Status:	Submitted
Date Submitted:	2017-03-08 09:43:36
Date Completed:	Not reported
Township:	Detroit
Work Unit:	Warren
Comments:	B1 BEA #7507 was submitted on March 6, 2017, by NTH Consultant, Ltd. (NTH) on behalf of 2445 Cass, LLC for the 3,704 square foot property located at 2445 Cass in Detroit. The property consists of fence-enclosed vacant land and no future development plans for the property was available at the time of the BEA submittal. NTH summarized the results of Phase I ESA it conducted for two Detroit Public School parcels which included the subject propery in a December 29, 2017, report. The Phase II E
Organization:	2445 Cass LLC
Contact:	Bhushan C. Modi
Contact Type:	Submitter Contact

A9 **NAHNIKIAN LEON G** **EDR Hist Cleaner** **1009480540**
NNE **412 HENRY** **N/A**
< 1/8 **DETROIT, MI**
0.019 mi.
102 ft. **Site 9 of 12 in cluster A**

Relative: EDR Hist Cleaner
Higher

Actual:
608 ft.

Year:	Name:	Type:
1940	NAHNIKIAN LEON G	CLOTHES PRESSERS AND CLEANERS

A10
SW
< 1/8
0.020 mi.
103 ft.

SINGENT CONSULTING PROPERTY
2440 SECOND AVE,
DETROIT, MI 48201

MI BEA **S113717236**
N/A

Site 10 of 12 in cluster A

Relative:
Lower

Actual:
607 ft.

BEA:

Name:	SINGENT CONSULTING PROPERTY
Address:	2440 SECOND AVE,
City,State,Zip:	DETROIT, MI 48201
Secondary Address:	468 & 510 West Fisher
BEA Number:	5496
District:	Southeast MI
Date Received:	02/27/2013
Submitter Name:	Singent Consulting, LLC
Petition Determination:	No Request
Petition Disclosure:	0
Category:	Not reported
Determination 20107A:	No Request
Reviewer:	scheelsj
Division Assigned:	RRD
Location ID:	Not reported
Submittal Type:	Not reported
Submittal Number:	Not reported
Approval Status:	Not reported
Workflow Status:	Not reported
Date Submitted:	Not reported
Date Completed:	Not reported
Township:	Not reported
Work Unit:	Not reported
Comments:	Not reported
Organization:	Not reported
Contact:	Not reported
Contact Type:	Not reported

A11
SW
< 1/8
0.020 mi.
103 ft.

2440 SECOND AVE, 468 & 510 WEST FISHER
2440 SECOND AVE
WAYNE (County), MI 48201

MI INVENTORY **S127819140**
N/A

Site 11 of 12 in cluster A

Relative:
Lower

Actual:
607 ft.

INVENTORY:

Name:	2440 SECOND AVE, 468 & 510 WEST FISHER
Address:	2440 SECOND AVE
City,State,Zip:	MI 48201
Township:	Detroit
District:	Warren
Data Source:	Risks Not Determined
Lust Name:	Not reported
Regulatory Program:	201
Release Status:	Not reported
Project Manager:	Owens, Paul
Latitude:	NaN
Longitude:	NaN

A12 **466 HENRY STREET** **MI INVENTORY** **S120852092**
NNW **466 HENRY STREET** **MI BEA** **N/A**
< 1/8 **WAYNE (County), MI 48201**
0.021 mi.
113 ft. **Site 12 of 12 in cluster A**

Relative:
Higher

Actual:
609 ft.

INVENTORY:

Name:	466 HENRY STREET
Address:	466 HENRY STREET
City,State,Zip:	MI 48201
Township:	Detroit
District:	Warren
Data Source:	Risks Not Determined
Lust Name:	Not reported
Regulatory Program:	201
Release Status:	Not reported
Project Manager:	Owens, Paul
Latitude:	NaN
Longitude:	NaN

BEA:

Name:	466 HENRY STREET
Address:	466 HENRY STREET
City,State,Zip:	MI 48201
Secondary Address:	Not reported
BEA Number:	Not reported
District:	Not reported
Date Received:	03/06/2017
Submitter Name:	Not reported
Petition Determination:	Not reported
Petition Disclosure:	Not reported
Category:	Not reported
Determination 20107A:	Not reported
Reviewer:	Not reported
Division Assigned:	Not reported
Location ID:	82007924
Submittal Type:	Baseline Environmental Assessment
Submittal Number:	B201707505LV
Approval Status:	RRD Received
Workflow Status:	Submitted
Date Submitted:	2017-03-08 09:28:24
Date Completed:	Not reported
Township:	Detroit
Work Unit:	Warren
Comments:	B1 BEA #7505 was submitted on March 6, 2017, by NTH Consultants, Ltd. (NTH) on behalf of 2445 Cass, LLC and ODM Parking, LLC for the 10,375 square foot property located at 466 Henry Street in Detroit. The property consists of fence-enclosed vacant land and will be used as a short-term parking lot. NTH conducted a Phase I ESA on behalf of the Detroit Public Schools for two parcels which included 466 Henry Street. The results of this Phase I ESA was summarized in a December 29, 2016, report.
Organization:	2445 Cass LLC
Contact:	Bhushan C. Modi
Contact Type:	Submitter Contact

Name:	466 HENRY STREET
Address:	466 HENRY STREET
City,State,Zip:	MI 48201

466 HENRY STREET (Continued) **S120852092**

Secondary Address:	Not reported
BEA Number:	Not reported
District:	Not reported
Date Received:	03/06/2017
Submitter Name:	Not reported
Petition Determination:	Not reported
Petition Disclosure:	Not reported
Category:	Not reported
Determination 20107A:	Not reported
Reviewer:	Not reported
Division Assigned:	Not reported
Location ID:	82007924
Submittal Type:	Baseline Environmental Assessment
Submittal Number:	B201707506LV
Approval Status:	RRD Received
Workflow Status:	Submitted
Date Submitted:	2017-03-08 09:35:43
Date Completed:	Not reported
Township:	Detroit
Work Unit:	Warren
Comments:	B1 BEA #7505 was submitted on March 6, 2017, by NTH Consultants, Ltd. (NTH) on behalf of 2445 Cass, LLC and ODM Parking, LLC for the 10,375 square foot property located at 466 Henry Street in Detroit. The property consists of fence-enclosed vacant land and will be used as a short-term parking lot. NTH conducted a Phase I ESA on behalf of the Detroit Public Schools for two parcels which included 466 Henry Street. The results of this Phase I ESA was summarized in a December 29, 2016, report.
Organization:	ODM Parking LLC
Contact:	Bhushan C. Modi
Contact Type:	Submitter Contact

B13 **AUTO COLLISION SERVICE CO** **EDR Hist Auto** **1009492220**
East **440 W VERNOR HWY** **N/A**
< 1/8 **DETROIT, MI**
0.022 mi.
117 ft. **Site 1 of 6 in cluster B**

Relative: EDR Hist Auto
Lower

Actual:
604 ft.

Year:	Name:	Type:
1931	AUTOMOTIVE MAINTENANCE CO	AUTOMOBILE REPAIRING
1935	PARAMOUNT GARAGE	AUTOMOBILE GARAGES
1940	AUTO COLLISION SERVICE CO	AUTOMOBILE REPAIRING
1956	DOWIITOWN COLLISION	AUTOMOBILE REPAIRING

C14 **LOT 4** **MI LUST** **S121186402**
SSW **510 W FISHER FWY W** **MI INVENTORY** **N/A**
< 1/8 **DETROIT, MI 48201**
0.025 mi.
131 ft. **Site 1 of 8 in cluster C**

Relative: LUST:
Lower

Actual:
605 ft.

Name:	LOT 4 (10000050)
Address:	510 W FISHER FWY W
City,State,Zip:	DETROIT, MI 48201-

LOT 4 (Continued) **S121186402**

Facility ID:	50006008
Source:	Not reported
Owner Name:	NO ACCELA OWNER FOUND
Owner Address:	UNKNOWN
Owner City,St,Zip:	UNKNOWN, MI 00000-0000
Owner Contact:	Not reported
Owner Phone:	(616) 795-3364
Country:	USA
District:	Warren
Site Name:	Vacant Property - Lot 4
Latitude:	Not reported
Longitude:	Not reported
Date of Collection:	Not reported
Method of Collection:	Not reported
Accuracy:	Not reported
Accuracy Value Unit:	Not reported
Horizontal Data:	Not reported
Point Line Area:	Not reported
Desc Category:	Not reported
Regulatory Program:	Not reported
Risk Condition:	Not reported
Project Manager:	Not reported
Senate District:	Not reported
House District:	Not reported
US Congressional District:	Not reported

Leak Number:	C-0124-17
Release Date:	05/22/2017
Substance Released:	Used Oil
Release Status:	Open
Release Closed Date:	Not reported

Leak Number:	Not reported
Release Date:	Not reported
Substance Released:	Not reported
Release Status:	Open
Release Closed Date:	Not reported

INVENTORY:

Name:	LOT 4
Address:	510 W FISHER FWY W
City,State,Zip:	DETROIT, MI 48201
Township:	Detroit
District:	Warren
Data Source:	Risks Present and Require Action in Long-term
Lust Name:	Vacant Property - Lot 4
Regulatory Program:	213
Release Status:	Open
Project Manager:	McKeever, Ari
Latitude:	NaN
Longitude:	NaN

C15 SSW < 1/8 0.025 mi. 131 ft. | **ODM PARKING LLC 510 W FISHER DETROIT, MI 48201** | **RCRA NonGen / NLR** | **1023677782 MIK210622145**

Site 2 of 8 in cluster C

Relative: Lower

Actual: 605 ft.

RCRA NonGen / NLR:

Date Form Received by Agency:		20170803
Handler Name:	ODM PARKING LLC	
Handler Address:		510 W FISHER
Handler City,State,Zip:		DETROIT, MI 48201
EPA ID:		MIK210622145
Contact Name:		MICHAEL MCNALLY
Contact Address:		Not reported
Contact City,State,Zip:		Not reported
Contact Telephone:		313-471-3183
Contact Fax:		Not reported
Contact Email:		MICHAEL.MCNALLY@OLYDEV.COM
Contact Title:		Not reported
EPA Region:		05
Land Type:		Private
Federal Waste Generator Description:		Not a generator, verified
Non-Notifier:		Not reported
Biennial Report Cycle:		Not reported
Accessibility:		Not reported
Active Site Indicator:		Not reported
State District Owner:		Not reported
State District:		Not reported
Mailing Address:		2211 WOODWARD AVE
Mailing City,State,Zip:		DETROIT, MI 48201
Owner Name:		ODM PARKING PROPERTIES LLC
Owner Type:		Private
Operator Name:		ODM PARKING PROPERTIES LLC
Operator Type:		Private
Short-Term Generator Activity:		No
Importer Activity:		No
Mixed Waste Generator:		No
Transporter Activity:		No
Transfer Facility Activity:		No
Recycler Activity with Storage:		No
Small Quantity On-Site Burner Exemption:		No
Smelting Melting and Refining Furnace Exemption:		No
Underground Injection Control:		No
Off-Site Waste Receipt:		No
Universal Waste Indicator:		No
Universal Waste Destination Facility:		No
Federal Universal Waste:		No
Active Site Fed-Reg Treatment Storage and Disposal Facility:		Not reported
Active Site Converter Treatment storage and Disposal Facility:		Not reported
Active Site State-Reg Treatment Storage and Disposal Facility:		Not reported
Active Site State-Reg Handler:		---
Federal Facility Indicator:		Not reported
Hazardous Secondary Material Indicator:		NN
Sub-Part K Indicator:		Not reported
Commercial TSD Indicator:		No
Treatment Storage and Disposal Type:		Not reported
2018 GPRA Permit Baseline:		Not on the Baseline
2018 GPRA Renewals Baseline:		Not on the Baseline
Permit Renewals Workload Universe:		Not reported

ODM PARKING LLC (Continued) **1023677782**

Permit Workload Universe:	Not reported
Permit Progress Universe:	Not reported
Post-Closure Workload Universe:	Not reported
Closure Workload Universe:	Not reported
202 GPRA Corrective Action Baseline:	No
Corrective Action Workload Universe:	No
Subject to Corrective Action Universe:	No
Non-TSDFs Where RCRA CA has Been Imposed Universe:	No
TSDFs Potentially Subject to CA Under 3004 (u)/(v) Universe:	No
TSDFs Only Subject to CA under Discretionary Auth Universe:	No
Corrective Action Priority Ranking:	No NCAPS ranking
Environmental Control Indicator:	No
Institutional Control Indicator:	No
Human Exposure Controls Indicator:	N/A
Groundwater Controls Indicator:	N/A
Operating TSDF Universe:	Not reported
Full Enforcement Universe:	Not reported
Significant Non-Complier Universe:	No
Unaddressed Significant Non-Complier Universe:	No
Addressed Significant Non-Complier Universe:	No
Significant Non-Complier With a Compliance Schedule Universe:	No
Financial Assurance Required:	Not reported
Handler Date of Last Change:	20181023
Recognized Trader-Importer:	No
Recognized Trader-Exporter:	No
Importer of Spent Lead Acid Batteries:	No
Exporter of Spent Lead Acid Batteries:	No
Recycler Activity Without Storage:	No
Manifest Broker:	No
Sub-Part P Indicator:	No

Hazardous Waste Summary:

Waste Code:	D001
Waste Description:	IGNITABLE WASTE

Handler - Owner Operator:

Owner/Operator Indicator:	Owner
Owner/Operator Name:	ODM PARKING PROPERTIES LLC
Legal Status:	Private
Date Became Current:	20161001
Date Ended Current:	Not reported
Owner/Operator Address:	2211 WOODWARD AVE
Owner/Operator City,State,Zip:	DETROIT, MI 48201-3467
Owner/Operator Telephone:	Not reported
Owner/Operator Telephone Ext:	Not reported
Owner/Operator Fax:	Not reported
Owner/Operator Email:	Not reported

Owner/Operator Indicator:	Operator
Owner/Operator Name:	ODM PARKING PROPERTIES LLC
Legal Status:	Private
Date Became Current:	20161001
Date Ended Current:	Not reported
Owner/Operator Address:	Not reported
Owner/Operator City,State,Zip:	Not reported

ODM PARKING LLC (Continued) **1023677782**

Owner/Operator Telephone:	Not reported
Owner/Operator Telephone Ext:	Not reported
Owner/Operator Fax:	Not reported
Owner/Operator Email:	Not reported
Owner/Operator Indicator:	Operator
Owner/Operator Name:	ODM PARKING PROPERTIES LLC
Legal Status:	Private
Date Became Current:	20161001
Date Ended Current:	Not reported
Owner/Operator Address:	2211 WOODWARD AVE
Owner/Operator City,State,Zip:	DETROIT, MI 48201-3467
Owner/Operator Telephone:	Not reported
Owner/Operator Telephone Ext:	Not reported
Owner/Operator Fax:	Not reported
Owner/Operator Email:	Not reported
Owner/Operator Indicator:	Owner
Owner/Operator Name:	ODM PARKING PROPERTIES LLC
Legal Status:	Private
Date Became Current:	20161001
Date Ended Current:	Not reported
Owner/Operator Address:	Not reported
Owner/Operator City,State,Zip:	Not reported
Owner/Operator Telephone:	Not reported
Owner/Operator Telephone Ext:	Not reported
Owner/Operator Fax:	Not reported
Owner/Operator Email:	Not reported

Historic Generators:

Receive Date:	20170512
Handler Name: ODM PARKING LLC	
Federal Waste Generator Description:	Large Quantity Generator
State District Owner:	Not reported
Large Quantity Handler of Universal Waste:	No
Recognized Trader Importer:	No
Recognized Trader Exporter:	No
Spent Lead Acid Battery Importer:	No
Spent Lead Acid Battery Exporter:	No
Current Record:	No
Non Storage Recycler Activity:	Not reported
Electronic Manifest Broker:	Not reported
Receive Date:	20170803
Handler Name: ODM PARKING LLC	
Federal Waste Generator Description:	Not a generator, verified
State District Owner:	Not reported
Large Quantity Handler of Universal Waste:	No
Recognized Trader Importer:	No
Recognized Trader Exporter:	No
Spent Lead Acid Battery Importer:	No
Spent Lead Acid Battery Exporter:	No
Current Record:	Yes
Non Storage Recycler Activity:	Not reported
Electronic Manifest Broker:	Not reported

ODM PARKING LLC (Continued) **1023677782**

List of NAICS Codes and Descriptions:

NAICS Code:	812930
NAICS Description:	PARKING LOTS AND GARAGES

Facility Has Received Notices of Violations:

Violations:	No Violations Found

Evaluation Action Summary:

Evaluations:	No Evaluations Found

C16 **LOT 4** **MI UST** **U004275788**
SSW **510 W FISHER FWY W** **N/A**
< 1/8 **DETROIT, MI 48201**
0.025 mi.
131 ft. **Site 3 of 8 in cluster C**

Relative:
Lower

Actual:
605 ft.

UST:

Name:	LOT 4
Address:	510 W FISHER FWY W
City,State,Zip:	DETROIT 48201
Facility Type:	CLOSED
Facility ID:	10000050
Owner Name:	Not reported
Owner Address:	2211 WOODWARD AVE.
Owner City:	DETROIT
Owner State:	MI
Owner Zip:	48201
Owner Contact:	Not reported
Owner Phone:	3134713183
Contact:	Not reported
Contact Phone:	Not reported
Date of Collection:	Not reported
Accuracy:	Not reported
Horizontal Datum:	Not reported
Accuracy Value Unit:	Not reported
Source:	Not reported
Point Line Area:	Not reported
Desc Category:	Not reported
Method of Collection:	Not reported
District:	Not reported
Tank ID:	1
Capacity:	1000
Tank Status:	Removed from Ground
Substance:	Used Oil
Install Date:	Not reported
Remove Date:	05/22/2017
Tank Number:	Not reported
Tank Details Compartments:	Not reported
Tank Release Detection:	Not reported
Pipe Release Detection:	Not reported
Piping Material:	Not reported
Piping Type:	Not reported
Tank Construction:	Not reported
Impressed Device:	Not reported
Latitude:	Not reported

LOT 4 (Continued) **U004275788**

Longitude: Not reported

C17 **CONRADS ED SERVICE** **EDR Hist Auto** **1020377752**
SW **2400 SECOND AVE** **N/A**
< 1/8 **DETROIT, MI 48201**
0.033 mi.
176 ft. **Site 4 of 8 in cluster C**

Relative: EDR Hist Auto
Lower

Actual:
606 ft.

Year:	Name:	Type:
1969	SECOND-VERNOR GULF SERVICE	Gasoline Service Stations
1970	SECOND-VERNOR GULF SERVICE	Gasoline Service Stations
1971	CONRADS ED SERVICE	Gasoline Service Stations
1972	CONRADS ED SERVICE	Gasoline Service Stations
1973	CONRADS ED SERVICE	Gasoline Service Stations
1974	CONRADS ED SERVICE	Gasoline Service Stations
1975	CONRADS ED SERVICE	Gasoline Service Stations
1976	CONRADS ED SERVICE	Gasoline Service Stations
1977	CONRADS ED SERVICE	Gasoline Service Stations
1978	CONRADS ED SERVICE	Gasoline Service Stations
1979	CONRADS ED SERVICE	Gasoline Service Stations

C18 **SECOND AND VERNOR GULF SERVICE** **EDR Hist Auto** **1009489952**
SW **2400 2ND BLVD** **N/A**
< 1/8 **DETROIT, MI**
0.033 mi.
176 ft. **Site 5 of 8 in cluster C**

Relative: EDR Hist Auto
Lower

Actual:
606 ft.

Year:	Name:	Type:
1965	SECOND AND VERNOR GULF SERVICE	GASOLINE STATIONS

C19 **BRANSFORD BROTHERS** **EDR Hist Auto** **1009493437**
SSW **580 E VERNOR HWY** **N/A**
< 1/8 **DETROIT, MI**
0.037 mi.
196 ft. **Site 6 of 8 in cluster C**

Relative: EDR Hist Auto
Lower

Actual:
603 ft.

Year:	Name:	Type:
1931	MOTOR CITY SERVICE STATION	AUTOMOBILE REPAIRING
1935	MOTOR CITY SERVICE STATION	GASOLINE AND OIL SERVICE STATIONS
1940	BROWN SERVICE STATION	GASOLINE AND OIL SERVICE STATIONS
1964	BRANSFORD BROTHERS	GASOLINE STATIONS

D20 WNW < 1/8 0.039 mi. 205 ft. | **2520 SECOND AVENUE**
2520 SECOND AVENUE
DETROIT, MI 48201

Site 1 of 2 in cluster D

MI INVENTORY **S117440474**
MI BEA **N/A**

Relative: Higher

Actual: 609 ft.

INVENTORY:

Name:	2520 SECOND AVENUE
Address:	2520 SECOND AVENUE
City,State,Zip:	DETROIT, MI 48201
Township:	Not reported
District:	Warren
Data Source:	Risks Not Determined
Lust Name:	Not reported
Regulatory Program:	201
Release Status:	Not reported
Project Manager:	Owens, Paul
Latitude:	42.33880764
Longitude:	-83.05900806

BEA:

Name:	2520 SECOND AVENUE
Address:	2520 SECOND AVENUE
City,State,Zip:	MI 48201
Secondary Address:	Not reported
BEA Number:	Not reported
District:	Not reported
Date Received:	12/02/2014
Submitter Name:	Not reported
Petition Determination:	Not reported
Petition Disclosure:	Not reported
Category:	Not reported
Determination 20107A:	Not reported
Reviewer:	Not reported
Division Assigned:	Not reported
Location ID:	82007570
Submittal Type:	Baseline Environmental Assessment
Submittal Number:	B201406223LV
Approval Status:	RRD Received
Workflow Status:	Submitted
Date Submitted:	2014-12-03 14:04:55
Date Completed:	Not reported
Township:	Detroit
Work Unit:	Warren
Comments:	Category B1 REVIEW CONCLUSION: BEA identifies a new concern, in whole or in part, and assessment of the available information indicates no imminent, ongoing or evident future significant risk exists. Property is vacant lot. Residential exceedances of DWP (arsenic and cadmium), GSIP (arsenic, cadmium, mercury, zinc, naphthalene, fluoranthene, fluorene, and phenanthrene) and DC (lead, benzo(a)pyrene, benzo(B)fluoranthene, and dibenzo(a,h)anthracene). Records Manager: Box 383, to Lansi
Organization:	Pont Solutions, LLC
Contact:	NTH Consultants, Ltd.
Contact Type:	Submitter Contact

B21 ENE < 1/8 0.041 mi. 218 ft. — **BODINE HELEN MRS**, **2474 CASS AVE**, **DETROIT, MI** — **EDR Hist Cleaner** — **1009479096** / **N/A**

Site 2 of 6 in cluster B

Relative: Lower — EDR Hist Cleaner

Actual: 607 ft.

Year:	Name:	Type:
1940	BODINE HELEN MRS	CLOTHES PRESSERS AND CLEANERS

B22 ENE < 1/8 0.041 mi. 218 ft. — **FOY CHUNG**, **2466 CASS AVE**, **DETROIT, MI** — **EDR Hist Cleaner** — **1009479087** / **N/A**

Site 3 of 6 in cluster B

Relative: Lower — EDR Hist Cleaner

Actual: 606 ft.

Year:	Name:	Type:
1926	FOY CHUNG	LAUNDRIES

C23 WSW < 1/8 0.041 mi. 218 ft. — **DETROIT PUBLIC SCHOOLS**, **2421 2ND**, **DETROIT, MI 48201** — **RCRA-VSQG**, **FINDS**, **ECHO** — **1000376038** / **MID985573286**

Site 7 of 8 in cluster C

Relative: Lower

Actual: 607 ft.

RCRA-VSQG:

Date Form Received by Agency:	20061229
Handler Name:	DETROIT PUBLIC SCHOOLS
Handler Address:	2421 2ND AVE
Handler City,State,Zip:	DETROIT, MI 48201
EPA ID:	MID985573286
Contact Name:	PRISCILLA MORRIS
Contact Address:	2421 2ND AVE
Contact City,State,Zip:	DETROIT, MI 48201
Contact Telephone:	313-578-7124
Contact Fax:	Not reported
Contact Email:	Not reported
Contact Title:	Not reported
EPA Region:	05
Land Type:	District
Federal Waste Generator Description:	Conditionally Exempt Small Quantity Generator
Non-Notifier:	Not reported
Biennial Report Cycle:	Not reported
Accessibility:	Not reported
Active Site Indicator:	Handler Activities
State District Owner:	Not reported
State District:	Not reported
Mailing Address:	1425 E WARREN AVE
Mailing City,State,Zip:	DETROIT, MI 48207
Owner Name:	DETROIT PUBLIC SCHOOLS
Owner Type:	District
Operator Name:	DETROIT PUBLIC SCHOOLS
Operator Type:	District
Short-Term Generator Activity:	No
Importer Activity:	No

DETROIT PUBLIC SCHOOLS (Continued) **1000376038**

Mixed Waste Generator:	No
Transporter Activity:	No
Transfer Facility Activity:	No
Recycler Activity with Storage:	No
Small Quantity On-Site Burner Exemption:	No
Smelting Melting and Refining Furnace Exemption:	No
Underground Injection Control:	No
Off-Site Waste Receipt:	No
Universal Waste Indicator:	No
Universal Waste Destination Facility:	No
Federal Universal Waste:	No
Active Site Fed-Reg Treatment Storage and Disposal Facility:	Not reported
Active Site Converter Treatment storage and Disposal Facility:	Not reported
Active Site State-Reg Treatment Storage and Disposal Facility:	Not reported
Active Site State-Reg Handler:	---
Federal Facility Indicator:	Not reported
Hazardous Secondary Material Indicator:	NN
Sub-Part K Indicator:	Not reported
Commercial TSD Indicator:	No
Treatment Storage and Disposal Type:	Not reported
2018 GPRA Permit Baseline:	Not on the Baseline
2018 GPRA Renewals Baseline:	Not on the Baseline
Permit Renewals Workload Universe:	Not reported
Permit Workload Universe:	Not reported
Permit Progress Universe:	Not reported
Post-Closure Workload Universe:	Not reported
Closure Workload Universe:	Not reported
202 GPRA Corrective Action Baseline:	No
Corrective Action Workload Universe:	No
Subject to Corrective Action Universe:	No
Non-TSDFs Where RCRA CA has Been Imposed Universe:	No
TSDFs Potentially Subject to CA Under 3004 (u)/(v) Universe:	No
TSDFs Only Subject to CA under Discretionary Auth Universe:	No
Corrective Action Priority Ranking:	No NCAPS ranking
Environmental Control Indicator:	No
Institutional Control Indicator:	No
Human Exposure Controls Indicator:	N/A
Groundwater Controls Indicator:	N/A
Operating TSDF Universe:	Not reported
Full Enforcement Universe:	Not reported
Significant Non-Complier Universe:	No
Unaddressed Significant Non-Complier Universe:	No
Addressed Significant Non-Complier Universe:	No
Significant Non-Complier With a Compliance Schedule Universe:	No
Financial Assurance Required:	Not reported
Handler Date of Last Change:	20110303
Recognized Trader-Importer:	No
Recognized Trader-Exporter:	No
Importer of Spent Lead Acid Batteries:	No
Exporter of Spent Lead Acid Batteries:	No
Recycler Activity Without Storage:	Not reported
Manifest Broker:	Not reported
Sub-Part P Indicator:	No

Hazardous Waste Summary:
Waste Code: D001

DETROIT PUBLIC SCHOOLS (Continued) **1000376038**

Waste Description: IGNITABLE WASTE

Handler - Owner Operator:

Owner/Operator Indicator:	Operator
Owner/Operator Name:	DETROIT PUBLIC SCHOOLS
Legal Status:	District
Date Became Current:	19170901
Date Ended Current:	Not reported
Owner/Operator Address:	Not reported
Owner/Operator City,State,Zip:	Not reported
Owner/Operator Telephone:	Not reported
Owner/Operator Telephone Ext:	Not reported
Owner/Operator Fax:	Not reported
Owner/Operator Email:	Not reported

Owner/Operator Indicator:	Owner
Owner/Operator Name:	DETROIT PUBLIC SCHOOLS
Legal Status:	District
Date Became Current:	19170901
Date Ended Current:	Not reported
Owner/Operator Address:	Not reported
Owner/Operator City,State,Zip:	Not reported
Owner/Operator Telephone:	Not reported
Owner/Operator Telephone Ext:	Not reported
Owner/Operator Fax:	Not reported
Owner/Operator Email:	Not reported

Owner/Operator Indicator:	Operator
Owner/Operator Name:	DETROIT PUBLIC SCHOOLS
Legal Status:	District
Date Became Current:	19170901
Date Ended Current:	Not reported
Owner/Operator Address:	Not reported
Owner/Operator City,State,Zip:	Not reported
Owner/Operator Telephone:	Not reported
Owner/Operator Telephone Ext:	Not reported
Owner/Operator Fax:	Not reported
Owner/Operator Email:	Not reported

Owner/Operator Indicator:	Owner
Owner/Operator Name:	DETROIT PUBLIC SCHOOLS
Legal Status:	District
Date Became Current:	19170901
Date Ended Current:	Not reported
Owner/Operator Address:	Not reported
Owner/Operator City,State,Zip:	Not reported
Owner/Operator Telephone:	Not reported
Owner/Operator Telephone Ext:	Not reported
Owner/Operator Fax:	Not reported
Owner/Operator Email:	Not reported

Owner/Operator Indicator:	Operator
Owner/Operator Name:	DETROIT PUBLIC SCHOOLS
Legal Status:	District
Date Became Current:	19170901
Date Ended Current:	Not reported
Owner/Operator Address:	Not reported

DETROIT PUBLIC SCHOOLS (Continued) **1000376038**

Owner/Operator City,State,Zip:	Not reported
Owner/Operator Telephone:	Not reported
Owner/Operator Telephone Ext:	Not reported
Owner/Operator Fax:	Not reported
Owner/Operator Email:	Not reported

Owner/Operator Indicator:	Operator
Owner/Operator Name:	DETROIT PUBLIC SCHOOLS
Legal Status:	District
Date Became Current:	19170901
Date Ended Current:	Not reported
Owner/Operator Address:	Not reported
Owner/Operator City,State,Zip:	Not reported
Owner/Operator Telephone:	Not reported
Owner/Operator Telephone Ext:	Not reported
Owner/Operator Fax:	Not reported
Owner/Operator Email:	Not reported

Owner/Operator Indicator:	Owner
Owner/Operator Name:	DETROIT PUBLIC SCHOOLS
Legal Status:	District
Date Became Current:	19170901
Date Ended Current:	Not reported
Owner/Operator Address:	Not reported
Owner/Operator City,State,Zip:	Not reported
Owner/Operator Telephone:	Not reported
Owner/Operator Telephone Ext:	Not reported
Owner/Operator Fax:	Not reported
Owner/Operator Email:	Not reported

Owner/Operator Indicator:	Owner
Owner/Operator Name:	DETROIT PUBLIC SCHOOLS
Legal Status:	District
Date Became Current:	19170901
Date Ended Current:	Not reported
Owner/Operator Address:	Not reported
Owner/Operator City,State,Zip:	Not reported
Owner/Operator Telephone:	Not reported
Owner/Operator Telephone Ext:	Not reported
Owner/Operator Fax:	Not reported
Owner/Operator Email:	Not reported

Historic Generators:

Receive Date:	19891102
Handler Name: DETROIT PUBLIC SCHOOLS	
Federal Waste Generator Description:	Small Quantity Generator
State District Owner:	Not reported
Large Quantity Handler of Universal Waste:	No
Recognized Trader Importer:	No
Recognized Trader Exporter:	No
Spent Lead Acid Battery Importer:	No
Spent Lead Acid Battery Exporter:	No
Current Record:	No
Non Storage Recycler Activity:	Not reported
Electronic Manifest Broker:	Not reported

Receive Date:	20020930

DETROIT PUBLIC SCHOOLS (Continued) **1000376038**

Handler Name: DETROIT PUBLIC SCHOOLS
Federal Waste Generator Description: Conditionally Exempt Small Quantity Generator
State District Owner: Not reported
Large Quantity Handler of Universal Waste: No
Recognized Trader Importer: No
Recognized Trader Exporter: No
Spent Lead Acid Battery Importer: No
Spent Lead Acid Battery Exporter: No
Current Record: No
Non Storage Recycler Activity: Not reported
Electronic Manifest Broker: Not reported

Receive Date: 20060519
Handler Name: DETROIT PUBLIC SCHOOLS
Federal Waste Generator Description: Large Quantity Generator
State District Owner: Not reported
Large Quantity Handler of Universal Waste: No
Recognized Trader Importer: No
Recognized Trader Exporter: No
Spent Lead Acid Battery Importer: No
Spent Lead Acid Battery Exporter: No
Current Record: No
Non Storage Recycler Activity: Not reported
Electronic Manifest Broker: Not reported

Receive Date: 20061229
Handler Name: DETROIT PUBLIC SCHOOLS
Federal Waste Generator Description: Conditionally Exempt Small Quantity Generator
State District Owner: Not reported
Large Quantity Handler of Universal Waste: No
Recognized Trader Importer: No
Recognized Trader Exporter: No
Spent Lead Acid Battery Importer: No
Spent Lead Acid Battery Exporter: No
Current Record: Yes
Non Storage Recycler Activity: Not reported
Electronic Manifest Broker: Not reported

List of NAICS Codes and Descriptions:
NAICS Code: 61111
NAICS Description: ELEMENTARY AND SECONDARY SCHOOLS

Facility Has Received Notices of Violations:
Violations: No Violations Found

Evaluation Action Summary:
Evaluations: No Evaluations Found

FINDS:
Registry ID: 110003636236

Click Here for FRS Facility Detail Report:

Environmental Interest/Information System:
NCDB (National Compliance Data Base) supports implementation of the

DETROIT PUBLIC SCHOOLS (Continued) **1000376038**

Federal Insecticide, Fungicide, and Rodenticide Act (FIFRA) and the Toxic Substances Control Act (TSCA). The system tracks inspections in regions and states with cooperative agreements, enforcement actions, and settlements.
RCRAInfo is a national information system that supports the Resource Conservation and Recovery Act (RCRA) program through the tracking of events and activities related to facilities that generate, transport, and treat, store, or dispose of hazardous waste. RCRAInfo allows RCRA program staff to track the notification, permit, compliance, and corrective action activities required under RCRA.

Click this hyperlink while viewing on your computer to access additional FINDS: detail in the EDR Site Report.

ECHO:

Envid:	1000376038
Registry ID:	110003636236
DFR URL:	http://echo.epa.gov/detailed-facility-report?fid=110003636236
Name:	DETROIT PUBLIC SCHOOLS
Address:	2421 2ND
City,State,Zip:	DETROIT, MI 48201

B24 **YOUNG PON HOO** **EDR Hist Cleaner** **1009479073**
ENE **2454 CASS AVE** **N/A**
< 1/8 **DETROIT, MI**
0.041 mi.
218 ft. **Site 4 of 6 in cluster B**

Relative: EDR Hist Cleaner
Lower
Actual:
605 ft.

Year:	Name:	Type:
1931	YOUNG PON HOO	LAUNDRIES-CHINESE
1935	YOUNG PON HOO	LAUNDRIES-CHINESE

B25 **FRENCH BENJ A** **EDR Hist Auto** **1009490009**
East **2430 CASS AVE** **N/A**
< 1/8 **DETROIT, MI**
0.042 mi.
221 ft. **Site 5 of 6 in cluster B**

Relative: EDR Hist Auto
Lower
Actual:
603 ft.

Year:	Name:	Type:
1940	FRENCH BENJ A	GASOLINE AND OIL SERVICE STATIONS
1956	RUFF BROS SERVICE	GASOLINE STATIONS

B26 East < 1/8 0.042 mi. 224 ft. | **CASS VERNOR SERVICE STATION** | **EDR Hist Auto** | **1009489954** **N/A**

2400 CASS AVE
DETROIT, MI

Site 6 of 6 in cluster B

Relative: Lower

Actual: 603 ft.

EDR Hist Auto

Year:	Name:	Type:
1926	WHITE STAR REFINING CO	GASOLINE SERVICE STATIONS
1940	MACDOUGALL ROY SERVICE STATION	GASOLINE AND OIL SERVICE STATIONS
1956	CASS VERNOR SERVICE STATION	GASOLINE STATIONS

D27 West < 1/8 0.045 mi. 235 ft. | **NEW CASS TECHNICAL HIGH SCHOOL** | **MI LUST** **MI UST** | **U003982716** **N/A**

2501 2ND AVE
DETROIT, MI 48201

Site 2 of 2 in cluster D

Relative: Higher

Actual: 608 ft.

LUST:

Name:	NEW CASS TECHNICAL HIGH SCHOOL
Address:	2501 2ND AVE
City,State,Zip:	DETROIT, MI 48201-
Facility ID:	00041639
Source:	STATE OF MICHIGAN
Owner Name:	DetroitPublic Schools
Owner Address:	Not reported
Owner City,St,Zip:	UNKNOWN, MI
Owner Contact:	Not reported
Owner Phone:	Not reported
Country:	USA
District:	Warren
Site Name:	Cass Technical High School
Latitude:	42.29043
Longitude:	-83.38168
Date of Collection:	Not reported
Method of Collection:	Interpolation-Map
Accuracy:	15
Accuracy Value Unit:	METERS
Horizontal Data:	NAD83
Point Line Area:	POINT
Desc Category:	Not reported
Regulatory Program:	Not reported
Risk Condition:	Not reported
Project Manager:	Not reported
Senate District:	Not reported
House District:	Not reported
US Congressional District:	Not reported
Leak Number:	C-0478-04
Release Date:	10/20/2004
Substance Released:	Unknown
Release Status:	Closed
Release Closed Date:	02/18/2005
Leak Number:	C-0480-04
Release Date:	09/28/2004
Substance Released:	Waste Oil
Release Status:	Closed
Release Closed Date:	02/18/2005

NEW CASS TECHNICAL HIGH SCHOOL (Continued) **U003982716**

UST:

Name:	NEW CASS TECHNICAL HIGH SCHOOL
Address:	2501 2ND AVE
City,State,Zip:	DETROIT 48201-2605
Facility Type:	CLOSED
Facility ID:	00041639
Owner Name:	DETROIT PUBLIC SCHOOLS
Owner Address:	DEPT OF ENVIRONMENTAL HEALTH & SAFETY 1425 E WARREN
Owner City:	DETROIT
Owner State:	MI
Owner Zip:	48207
Owner Contact:	Not reported
Owner Phone:	3135787150
Contact:	Richard Schieyere
Contact Phone:	(313) 876-8944
Date of Collection:	Not reported
Accuracy:	15
Horizontal Datum:	NAD83
Accuracy Value Unit:	METERS
Source:	STATE OF MICHIGAN
Point Line Area:	POINT
Desc Category:	Not reported
Method of Collection:	Interpolation-Map
District:	Region 1 - SE Michigan District Office
Tank ID:	3
Capacity:	2000
Tank Status:	Removed from Ground
Substance:	Heating Oil
Install Date:	Not reported
Remove Date:	01/03/2005
Tank Number:	Not reported
Tank Details Compartments:	Not reported
Tank Release Detection:	Not reported
Pipe Release Detection:	Not reported
Piping Material:	Not reported
Piping Type:	Not reported
Tank Construction:	Not reported
Impressed Device:	Not reported
Latitude:	42.29043
Longitude:	-83.38168

Name:	NEW CASS TECHNICAL HIGH SCHOOL
Address:	2501 2ND AVE
City,State,Zip:	DETROIT 48201-2605
Facility Type:	CLOSED
Facility ID:	00041639
Owner Name:	DETROIT PUBLIC SCHOOLS
Owner Address:	DEPT OF ENVIRONMENTAL HEALTH & SAFETY 1425 E WARREN
Owner City:	DETROIT
Owner State:	MI
Owner Zip:	48207
Owner Contact:	Not reported
Owner Phone:	3135787150
Contact:	Richard Schieyere
Contact Phone:	(313) 876-8944
Date of Collection:	Not reported
Accuracy:	15

NEW CASS TECHNICAL HIGH SCHOOL (Continued) **U003982716**

Horizontal Datum:	NAD83
Accuracy Value Unit:	METERS
Source:	STATE OF MICHIGAN
Point Line Area:	POINT
Desc Category:	Not reported
Method of Collection:	Interpolation-Map
District:	Region 1 - SE Michigan District Office
Tank ID:	2
Capacity:	1200
Tank Status:	Removed from Ground
Substance:	Heating Oil
Install Date:	Not reported
Remove Date:	10/06/2004
Tank Number:	Not reported
Tank Details Compartments:	Not reported
Tank Release Detection:	Not reported
Pipe Release Detection:	Not reported
Piping Material:	Not reported
Piping Type:	Not reported
Tank Construction:	Not reported
Impressed Device:	Not reported
Latitude:	42.29043
Longitude:	-83.38168

Name:	NEW CASS TECHNICAL HIGH SCHOOL
Address:	2501 2ND AVE
City,State,Zip:	DETROIT 48201-2605
Facility Type:	CLOSED
Facility ID:	00041639
Owner Name:	DETROIT PUBLIC SCHOOLS
Owner Address:	DEPT OF ENVIRONMENTAL HEALTH & SAFETY 1425 E WARREN
Owner City:	DETROIT
Owner State:	MI
Owner Zip:	48207
Owner Contact:	Not reported
Owner Phone:	3135787150
Contact:	Richard Schieyere
Contact Phone:	(313) 876-8944
Date of Collection:	Not reported
Accuracy:	15
Horizontal Datum:	NAD83
Accuracy Value Unit:	METERS
Source:	STATE OF MICHIGAN
Point Line Area:	POINT
Desc Category:	Not reported
Method of Collection:	Interpolation-Map
District:	Region 1 - SE Michigan District Office
Tank ID:	1
Capacity:	550
Tank Status:	Removed from Ground
Substance:	Used Oil
Install Date:	Not reported
Remove Date:	09/28/2004
Tank Number:	Not reported
Tank Details Compartments:	Not reported
Tank Release Detection:	Not reported
Pipe Release Detection:	Not reported

NEW CASS TECHNICAL HIGH SCHOOL (Continued) **U003982716**

Piping Material:	Not reported
Piping Type:	Not reported
Tank Construction:	Not reported
Impressed Device:	Not reported
Latitude:	42.29043
Longitude:	-83.38168

E28
NNE
< 1/8
0.055 mi.
289 ft.

JENKINS ISAAC **EDR Hist Auto** **1009490136**
2525 CASS AVE **N/A**
DETROIT, MI

Site 1 of 20 in cluster E

Relative:
Higher

EDR Hist Auto

Actual:
609 ft.

Year:	Name:	Type:
1940	JENKINS ISAAC	AUTOMOBILE LAUNDRIES

E29
NNE
< 1/8
0.058 mi.
307 ft.

LEVEQUE GEO E **EDR Hist Auto** **1009490132**
2524 CASS AVE **N/A**
DETROIT, MI

Site 2 of 20 in cluster E

Relative:
Higher

EDR Hist Auto

Actual:
609 ft.

Year:	Name:	Type:
1940	LEVEQUE GEO E	GASOLINE AND OIL SERVICE STATIONS

E30
NNE
< 1/8
0.060 mi.
316 ft.

CIRIIIO HATTERS **EDR Hist Cleaner** **1009479142**
2520 CASS AVE **N/A**
DETROIT, MI

Site 3 of 20 in cluster E

Relative:
Higher

EDR Hist Cleaner

Actual:
609 ft.

Year:	Name:	Type:
1956	CIRIIIO HATTERS	HAT CLEANERS AND BLOCKERS

E31
NE
< 1/8
0.060 mi.
316 ft.

LIPPSON SAML **EDR Hist Cleaner** **1009478368**
200 HENRY **N/A**
DETROIT, MI

Site 4 of 20 in cluster E

Relative:
Higher

EDR Hist Cleaner

Actual:
609 ft.

Year:	Name:	Type:
1935	LIPPSON SAML	LAUNDRIES-HAND
1940	LIPPSON SAML	LAUNDRIES-HAND

E32 NNE < 1/8 0.061 mi. 322 ft. | **ATTRIDGE HERBERT L**
2536 CASS AVE
DETROIT, MI | **EDR Hist Cleaner** | **1009479168**
N/A

Site 5 of 20 in cluster E

Relative: Higher
Actual: 609 ft.

EDR Hist Cleaner

Year:	Name:	Type:
1921	ATTRIDGE HERBERT L	CLEANERS AND DYERS

E33 NNE < 1/8 0.062 mi. 327 ft. | **BAY RENT INC**
2540 CASS AVE
DETROIT, MI 48201 | **MI UST** | **U003324359**
N/A

Site 6 of 20 in cluster E

Relative: Higher
Actual: 609 ft.

UST:

Name:	BAY RENT INC
Address:	2540 CASS AVE
City,State,Zip:	DETROIT 48201-2616
Facility Type:	CLOSED
Facility ID:	00019311
Owner Name:	BAY RENT INC
Owner Address:	10662 N TERRITORIAL RD
Owner City:	PLYMOUTH
Owner State:	MI
Owner Zip:	48170-5806
Owner Contact:	Not reported
Owner Phone:	7344595733
Contact:	EDWARD LEMMING
Contact Phone:	(313) 963-6450
Date of Collection:	01/11/2001
Accuracy:	100
Horizontal Datum:	NAD83
Accuracy Value Unit:	FEET
Source:	STATE OF MICHIGAN
Point Line Area:	POINT
Desc Category:	Plant Entrance (Freight)
Method of Collection:	Address Matching-House Number
District:	Region 1 - SE Michigan District Office
Tank ID:	6
Capacity:	1000
Tank Status:	Removed from Ground
Substance:	Used Oil
Install Date:	02/12/1959
Remove Date:	09/30/1990
Tank Number:	Not reported
Tank Details Compartments:	Not reported
Tank Release Detection:	Not reported
Pipe Release Detection:	Not reported
Piping Material:	Not reported
Piping Type:	Not reported
Tank Construction:	Not reported
Impressed Device:	Not reported
Latitude:	42.33955
Longitude:	-83.05723

Name:	BAY RENT INC
Address:	2540 CASS AVE

BAY RENT INC (Continued) **U003324359**

City,State,Zip:	DETROIT 48201-2616
Facility Type:	CLOSED
Facility ID:	00019311
Owner Name:	BAY RENT INC
Owner Address:	10662 N TERRITORIAL RD
Owner City:	PLYMOUTH
Owner State:	MI
Owner Zip:	48170-5806
Owner Contact:	Not reported
Owner Phone:	7344595733
Contact:	EDWARD LEMMING
Contact Phone:	(313) 963-6450
Date of Collection:	01/11/2001
Accuracy:	100
Horizontal Datum:	NAD83
Accuracy Value Unit:	FEET
Source:	STATE OF MICHIGAN
Point Line Area:	POINT
Desc Category:	Plant Entrance (Freight)
Method of Collection:	Address Matching-House Number
District:	Region 1 - SE Michigan District Office
Tank ID:	5
Capacity:	1000
Tank Status:	Removed from Ground
Substance:	Gasoline
Install Date:	02/12/1959
Remove Date:	09/30/1990
Tank Number:	Not reported
Tank Details Compartments:	Not reported
Tank Release Detection:	Not reported
Pipe Release Detection:	Not reported
Piping Material:	Not reported
Piping Type:	Not reported
Tank Construction:	Not reported
Impressed Device:	Not reported
Latitude:	42.33955
Longitude:	-83.05723

Name:	BAY RENT INC
Address:	2540 CASS AVE
City,State,Zip:	DETROIT 48201-2616
Facility Type:	CLOSED
Facility ID:	00019311
Owner Name:	BAY RENT INC
Owner Address:	10662 N TERRITORIAL RD
Owner City:	PLYMOUTH
Owner State:	MI
Owner Zip:	48170-5806
Owner Contact:	Not reported
Owner Phone:	7344595733
Contact:	EDWARD LEMMING
Contact Phone:	(313) 963-6450
Date of Collection:	01/11/2001
Accuracy:	100
Horizontal Datum:	NAD83
Accuracy Value Unit:	FEET
Source:	STATE OF MICHIGAN

BAY RENT INC (Continued) **U003324359**

Point Line Area:	POINT
Desc Category:	Plant Entrance (Freight)
Method of Collection:	Address Matching-House Number
District:	Region 1 - SE Michigan District Office
Tank ID:	4
Capacity:	4000
Tank Status:	Removed from Ground
Substance:	Gasoline
Install Date:	02/12/1959
Remove Date:	09/30/1990
Tank Number:	Not reported
Tank Details Compartments:	Not reported
Tank Release Detection:	Not reported
Pipe Release Detection:	Not reported
Piping Material:	Not reported
Piping Type:	Not reported
Tank Construction:	Not reported
Impressed Device:	Not reported
Latitude:	42.33955
Longitude:	-83.05723

Name:	BAY RENT INC
Address:	2540 CASS AVE
City,State,Zip:	DETROIT 48201-2616
Facility Type:	CLOSED
Facility ID:	00019311
Owner Name:	BAY RENT INC
Owner Address:	10662 N TERRITORIAL RD
Owner City:	PLYMOUTH
Owner State:	MI
Owner Zip:	48170-5806
Owner Contact:	Not reported
Owner Phone:	7344595733
Contact:	EDWARD LEMMING
Contact Phone:	(313) 963-6450
Date of Collection:	01/11/2001
Accuracy:	100
Horizontal Datum:	NAD83
Accuracy Value Unit:	FEET
Source:	STATE OF MICHIGAN
Point Line Area:	POINT
Desc Category:	Plant Entrance (Freight)
Method of Collection:	Address Matching-House Number
District:	Region 1 - SE Michigan District Office
Tank ID:	3
Capacity:	4000
Tank Status:	Removed from Ground
Substance:	Gasoline
Install Date:	02/12/1959
Remove Date:	09/30/1990
Tank Number:	Not reported
Tank Details Compartments:	Not reported
Tank Release Detection:	Not reported
Pipe Release Detection:	Not reported
Piping Material:	Not reported
Piping Type:	Not reported
Tank Construction:	Not reported

BAY RENT INC (Continued) **U003324359**

Impressed Device:	Not reported
Latitude:	42.33955
Longitude:	-83.05723

Name:	BAY RENT INC
Address:	2540 CASS AVE
City,State,Zip:	DETROIT 48201-2616
Facility Type:	CLOSED
Facility ID:	00019311
Owner Name:	BAY RENT INC
Owner Address:	10662 N TERRITORIAL RD
Owner City:	PLYMOUTH
Owner State:	MI
Owner Zip:	48170-5806
Owner Contact:	Not reported
Owner Phone:	7344595733
Contact:	EDWARD LEMMING
Contact Phone:	(313) 963-6450
Date of Collection:	01/11/2001
Accuracy:	100
Horizontal Datum:	NAD83
Accuracy Value Unit:	FEET
Source:	STATE OF MICHIGAN
Point Line Area:	POINT
Desc Category:	Plant Entrance (Freight)
Method of Collection:	Address Matching-House Number
District:	Region 1 - SE Michigan District Office
Tank ID:	2
Capacity:	6000
Tank Status:	Removed from Ground
Substance:	Gasoline
Install Date:	02/12/1959
Remove Date:	09/30/1990
Tank Number:	Not reported
Tank Details Compartments:	Not reported
Tank Release Detection:	Not reported
Pipe Release Detection:	Not reported
Piping Material:	Not reported
Piping Type:	Not reported
Tank Construction:	Not reported
Impressed Device:	Not reported
Latitude:	42.33955
Longitude:	-83.05723

Name:	BAY RENT INC
Address:	2540 CASS AVE
City,State,Zip:	DETROIT 48201-2616
Facility Type:	CLOSED
Facility ID:	00019311
Owner Name:	BAY RENT INC
Owner Address:	10662 N TERRITORIAL RD
Owner City:	PLYMOUTH
Owner State:	MI
Owner Zip:	48170-5806
Owner Contact:	Not reported
Owner Phone:	7344595733
Contact:	EDWARD LEMMING

BAY RENT INC (Continued) **U003324359**

Contact Phone:	(313) 963-6450
Date of Collection:	01/11/2001
Accuracy:	100
Horizontal Datum:	NAD83
Accuracy Value Unit:	FEET
Source:	STATE OF MICHIGAN
Point Line Area:	POINT
Desc Category:	Plant Entrance (Freight)
Method of Collection:	Address Matching-House Number
District:	Region 1 - SE Michigan District Office
Tank ID:	1
Capacity:	6000
Tank Status:	Removed from Ground
Substance:	Gasoline
Install Date:	02/12/1959
Remove Date:	09/30/1990
Tank Number:	Not reported
Tank Details Compartments:	Not reported
Tank Release Detection:	Not reported
Pipe Release Detection:	Not reported
Piping Material:	Not reported
Piping Type:	Not reported
Tank Construction:	Not reported
Impressed Device:	Not reported
Latitude:	42.33955
Longitude:	-83.05723

E34 **CASS A SIBLEY SHELL** **EDR Hist Auto** **1009490166**
NNE **2540 CASS AVE** **N/A**
< 1/8 **DETROIT, MI**
0.062 mi.
327 ft. **Site 7 of 20 in cluster E**

Relative: EDR Hist Auto
Higher

Actual:
609 ft.

Year:	Name:	Type:
1965	CASE AND SIBLEY SHELL	GASOLINE STATIONS
1970	CASS A SIBLEY SHELL	GASOLINE STATIONS

E35 **RICHMAN DAVID** **EDR Hist Cleaner** **1009478522**
NE **206 HENRY** **N/A**
< 1/8 **DETROIT, MI**
0.063 mi.
333 ft. **Site 8 of 20 in cluster E**

Relative: EDR Hist Cleaner
Higher

Actual:
609 ft.

Year:	Name:	Type:
1926	RICHMAN DAVID	LAUNDRIES
1931	VICTORY HAND LAUNDRY	LAUNDRIES-HAND

C36 SSW < 1/8 0.066 mi. 351 ft. — **MODRETTE SHOP THE**, **612 E VERNOR HWY**, **DETROIT, MI** — **EDR Hist Cleaner** — **1009481952** / **N/A**

Site 8 of 8 in cluster C

Relative: Lower — EDR Hist Cleaner

Actual: 599 ft.

Year:	Name:	Type:
1931	MODRETTE SHOP THE	CLEANERS-GARMENTS CURTAINS AND DRAPERIES

F37 ENE < 1/8 0.069 mi. 365 ft. — **CLIFFORD VALET CLEANERS**, **2462 CLIFFORD**, **DETROIT, MI** — **EDR Hist Cleaner** — **1009479080** / **N/A**

Site 1 of 5 in cluster F

Relative: Lower — EDR Hist Cleaner

Actual: 607 ft.

Year:	Name:	Type:
1940	CLIFFORD VALET	CLOTHES PRESSERS AND CLEANERS
1956	CLIFFORD VALET HAND LAUNDRY	LAUNDRIES
1965	CLIFFORD VALET CLEANERS	CLEANERS AND DYERS

F38 ENE < 1/8 0.069 mi. 366 ft. — **MISKIN HYMAN M**, **2456 CLIFFORD**, **DETROIT, MI** — **EDR Hist Cleaner** — **1009479076** / **N/A**

Site 2 of 5 in cluster F

Relative: Lower — EDR Hist Cleaner

Actual: 607 ft.

Year:	Name:	Type:
1935	MISKIN HYMAN M	CLOTHES PRESSERS AND CLEANERS

F39 ENE < 1/8 0.070 mi. 367 ft. — **MISKIN HAROLD T**, **2454 CLIFFORD**, **DETROIT, MI** — **EDR Hist Cleaner** — **1009479074** / **N/A**

Site 3 of 5 in cluster F

Relative: Lower — EDR Hist Cleaner

Actual: 607 ft.

Year:	Name:	Type:
1931	MISKIN HAROLD T	CLOTHES PRESSERS AND CLEANERS

E40 North < 1/8 0.072 mi. 382 ft. | **THE ANCHOR AT MARINER'S INN** | **MI INVENTORY** | **S128642534** | **N/A**

445 LEDYARD STREET
DETROIT, MI 48201

Site 9 of 20 in cluster E

Relative: Higher
Actual: 610 ft.

INVENTORY:

Name:	THE ANCHOR AT MARINER'S INN
Address:	445 LEDYARD STREET
City,State,Zip:	DETROIT, MI 48201
Township:	Not reported
District:	Warren
Data Source:	Risks Present and Require Action in Long-term
Lust Name:	Not reported
Regulatory Program:	201
Release Status:	Not reported
Project Manager:	Schlaufman, Jeanne
Latitude:	42.34018327
Longitude:	-83.05801717

E41 NNE < 1/8 0.073 mi. 386 ft. | **201 SIBLEY (FAC10000034)** | **MI LUST** | **S111984640** | **MI WDS** | **N/A**

201 SIBLEY ST
DETROIT, MI 48201

Site 10 of 20 in cluster E

Relative: Higher
Actual: 609 ft.

LUST:

Name:	201 SIBLEY (FAC10000034)
Address:	201 SIBLEY ST
City,State,Zip:	DETROIT, MI 48201
Facility ID:	50006013
Source:	Not reported
Owner Name:	Gateway Gardens LLC
Owner Address:	2211 Woodward Ave.
Owner City,St,Zip:	Detroit, MI 48201
Owner Contact:	Not reported
Owner Phone:	(313) 471-6634
Country:	USA
District:	Warren
Site Name:	Former Jean's Taxi (FAC10000034)
Latitude:	Not reported
Longitude:	Not reported
Date of Collection:	Not reported
Method of Collection:	Not reported
Accuracy:	Not reported
Accuracy Value Unit:	Not reported
Horizontal Data:	Not reported
Point Line Area:	Not reported
Desc Category:	Not reported
Regulatory Program:	Not reported
Risk Condition:	Not reported
Project Manager:	Not reported
Senate District:	Not reported
House District:	Not reported
US Congressional District:	Not reported
Leak Number:	C-0131-17
Release Date:	06/02/2017
Substance Released:	Gasoline,Gasoline
Release Status:	Open

201 SIBLEY (FAC10000034) (Continued) **S111984640**

Release Closed Date: Not reported

Leak Number: C-0187-17
Release Date: 07/25/2017
Substance Released: Waste Oil
Release Status: Open
Release Closed Date: Not reported

WDS:
Name: GATEWAY GARDENS LLC
Address: 201 SIBLEY ST
City,State,Zip: DETROIT, MI 48201
Site Id: MIK720995813
WMD Id: 489833
Site Specific Name: GATEWAY GARDENS LLC
Mailing Address: 2211 WOODWARD AVE
Mailing City/State/Zip: 48201
Mailing County: WAYNE

E42 **201 SIBLEY** **MI UST** **U004275779**
NNE **201 SIBLEY** **N/A**
< 1/8 **DETROIT, MI 48201**
0.073 mi.
386 ft. **Site 11 of 20 in cluster E**

Relative:
Higher

Actual:
609 ft.

UST:
Name: 201 SIBLEY
Address: 201 SIBLEY
City,State,Zip: DETROIT 48201
Facility Type: CLOSED
Facility ID: 10000034
Owner Name: Not reported
Owner Address: 2211 WOODWARD AVENUE
Owner City: DETROIT
Owner State: MI
Owner Zip: 48201
Owner Contact: Not reported
Owner Phone: 3134716632
Contact: Not reported
Contact Phone: Not reported
Date of Collection: Not reported
Accuracy: Not reported
Horizontal Datum: Not reported
Accuracy Value Unit: Not reported
Source: Not reported
Point Line Area: Not reported
Desc Category: Not reported
Method of Collection: Not reported
District: Not reported
Tank ID: 4
Capacity: 550
Tank Status: Temporarily Out of Use
Substance: Waste Oil
Install Date: Not reported
Remove Date: Not reported
Tank Number: Not reported
Tank Details Compartments: Not reported
Tank Release Detection: Not reported

201 SIBLEY (Continued) **U004275779**

Pipe Release Detection:	Not reported
Piping Material:	Not reported
Piping Type:	Not reported
Tank Construction:	Not reported
Impressed Device:	Not reported
Latitude:	Not reported
Longitude:	Not reported

Name:	201 SIBLEY
Address:	201 SIBLEY
City,State,Zip:	DETROIT 48201
Facility Type:	CLOSED
Facility ID:	10000034
Owner Name:	Not reported
Owner Address:	2211 WOODWARD AVENUE
Owner City:	DETROIT
Owner State:	MI
Owner Zip:	48201
Owner Contact:	Not reported
Owner Phone:	3134716632
Contact:	Not reported
Contact Phone:	Not reported
Date of Collection:	Not reported
Accuracy:	Not reported
Horizontal Datum:	Not reported
Accuracy Value Unit:	Not reported
Source:	Not reported
Point Line Area:	Not reported
Desc Category:	Not reported
Method of Collection:	Not reported
District:	Not reported
Tank ID:	3
Capacity:	1000
Tank Status:	Removed from Ground
Substance:	Gasoline
Install Date:	Not reported
Remove Date:	06/02/2017
Tank Number:	Not reported
Tank Details Compartments:	Not reported
Tank Release Detection:	Not reported
Pipe Release Detection:	Not reported
Piping Material:	Not reported
Piping Type:	Not reported
Tank Construction:	Not reported
Impressed Device:	Not reported
Latitude:	Not reported
Longitude:	Not reported

Name:	201 SIBLEY
Address:	201 SIBLEY
City,State,Zip:	DETROIT 48201
Facility Type:	CLOSED
Facility ID:	10000034
Owner Name:	Not reported
Owner Address:	2211 WOODWARD AVENUE
Owner City:	DETROIT
Owner State:	MI

201 SIBLEY (Continued) **U004275779**

Owner Zip:	48201
Owner Contact:	Not reported
Owner Phone:	3134716632
Contact:	Not reported
Contact Phone:	Not reported
Date of Collection:	Not reported
Accuracy:	Not reported
Horizontal Datum:	Not reported
Accuracy Value Unit:	Not reported
Source:	Not reported
Point Line Area:	Not reported
Desc Category:	Not reported
Method of Collection:	Not reported
District:	Not reported
Tank ID:	2
Capacity:	1000
Tank Status:	Removed from Ground
Substance:	Gasoline
Install Date:	Not reported
Remove Date:	06/02/2017
Tank Number:	Not reported
Tank Details Compartments:	Not reported
Tank Release Detection:	Not reported
Pipe Release Detection:	Not reported
Piping Material:	Not reported
Piping Type:	Not reported
Tank Construction:	Not reported
Impressed Device:	Not reported
Latitude:	Not reported
Longitude:	Not reported

Name:	201 SIBLEY
Address:	201 SIBLEY
City,State,Zip:	DETROIT 48201
Facility Type:	CLOSED
Facility ID:	10000034
Owner Name:	Not reported
Owner Address:	2211 WOODWARD AVENUE
Owner City:	DETROIT
Owner State:	MI
Owner Zip:	48201
Owner Contact:	Not reported
Owner Phone:	3134716632
Contact:	Not reported
Contact Phone:	Not reported
Date of Collection:	Not reported
Accuracy:	Not reported
Horizontal Datum:	Not reported
Accuracy Value Unit:	Not reported
Source:	Not reported
Point Line Area:	Not reported
Desc Category:	Not reported
Method of Collection:	Not reported
District:	Not reported
Tank ID:	1
Capacity:	1000
Tank Status:	Removed from Ground

201 SIBLEY (Continued) **U004275779**

Substance:	Gasoline
Install Date:	Not reported
Remove Date:	06/02/2017
Tank Number:	Not reported
Tank Details Compartments:	Not reported
Tank Release Detection:	Not reported
Pipe Release Detection:	Not reported
Piping Material:	Not reported
Piping Type:	Not reported
Tank Construction:	Not reported
Impressed Device:	Not reported
Latitude:	Not reported
Longitude:	Not reported

E43 **201 SIBLEY** **MI INVENTORY** **S121186404**
NNE **201 SIBLEY** **N/A**
< 1/8 **DETROIT, MI 48201**
0.073 mi.
386 ft. **Site 12 of 20 in cluster E**

Relative:
Higher
Actual:
609 ft.

INVENTORY:

Name:	201 SIBLEY
Address:	201 SIBLEY
City,State,Zip:	DETROIT, MI 48201
Township:	Not reported
District:	Warren
Data Source:	Risks Present and Require Action in Long-term
Lust Name:	Jean's Taxi (former) (FAC10000034)
Regulatory Program:	213
Release Status:	Open
Project Manager:	McKeever, Ari
Latitude:	42.3395973
Longitude:	-83.05703926

E44 **GATEWAY GARDENS LLC** **RCRA NonGen / NLR** **1014925071**
NNE **201 SIBLEY ST** **MIK720995813**
< 1/8 **DETROIT, MI 48201**
0.073 mi.
386 ft. **Site 13 of 20 in cluster E**

Relative:
Higher
Actual:
609 ft.

RCRA NonGen / NLR:

Date Form Received by Agency:		20181029
Handler Name:	GATEWAY GARDENS LLC	
Handler Address:		201 SIBLEY ST
Handler City,State,Zip:		DETROIT, MI 48201
EPA ID:		MIK720995813
Contact Name:		RANDY LIPPE
Contact Address:		Not reported
Contact City,State,Zip:		Not reported
Contact Telephone:		313-471-6632
Contact Fax:		Not reported
Contact Email:		RANDY.LIPPE@OLYDEV.COM
Contact Title:		Not reported
EPA Region:		05
Land Type:		Other
Federal Waste Generator Description:		Not a generator, verified

GATEWAY GARDENS LLC (Continued) **1014925071**

Non-Notifier:	Not reported
Biennial Report Cycle:	Not reported
Accessibility:	Not reported
Active Site Indicator:	Not reported
State District Owner:	Not reported
State District:	Not reported
Mailing Address:	2211 WOODWARD AVE
Mailing City,State,Zip:	DETROIT, MI 48201
Owner Name:	NO ACTIVE O/OP AS NOT GENERATING WASTE
Owner Type:	Private
Operator Name:	NO ACTIVE O/OP AS NOT GENERATING WASTE
Operator Type:	Private
Short-Term Generator Activity:	No
Importer Activity:	No
Mixed Waste Generator:	No
Transporter Activity:	No
Transfer Facility Activity:	No
Recycler Activity with Storage:	No
Small Quantity On-Site Burner Exemption:	No
Smelting Melting and Refining Furnace Exemption:	No
Underground Injection Control:	No
Off-Site Waste Receipt:	No
Universal Waste Indicator:	No
Universal Waste Destination Facility:	No
Federal Universal Waste:	No
Active Site Fed-Reg Treatment Storage and Disposal Facility:	Not reported
Active Site Converter Treatment storage and Disposal Facility:	Not reported
Active Site State-Reg Treatment Storage and Disposal Facility:	Not reported
Active Site State-Reg Handler:	---
Federal Facility Indicator:	Not reported
Hazardous Secondary Material Indicator:	NN
Sub-Part K Indicator:	Not reported
Commercial TSD Indicator:	No
Treatment Storage and Disposal Type:	Not reported
2018 GPRA Permit Baseline:	Not on the Baseline
2018 GPRA Renewals Baseline:	Not on the Baseline
Permit Renewals Workload Universe:	Not reported
Permit Workload Universe:	Not reported
Permit Progress Universe:	Not reported
Post-Closure Workload Universe:	Not reported
Closure Workload Universe:	Not reported
202 GPRA Corrective Action Baseline:	No
Corrective Action Workload Universe:	No
Subject to Corrective Action Universe:	No
Non-TSDFs Where RCRA CA has Been Imposed Universe:	No
TSDFs Potentially Subject to CA Under 3004 (u)/(v) Universe:	No
TSDFs Only Subject to CA under Discretionary Auth Universe:	No
Corrective Action Priority Ranking:	No NCAPS ranking
Environmental Control Indicator:	No
Institutional Control Indicator:	No
Human Exposure Controls Indicator:	N/A
Groundwater Controls Indicator:	N/A
Operating TSDF Universe:	Not reported
Full Enforcement Universe:	Not reported
Significant Non-Complier Universe:	No
Unaddressed Significant Non-Complier Universe:	No
Addressed Significant Non-Complier Universe:	No

GATEWAY GARDENS LLC (Continued) **1014925071**

Significant Non-Complier With a Compliance Schedule Universe:	No
Financial Assurance Required:	Not reported
Handler Date of Last Change:	20181120
Recognized Trader-Importer:	No
Recognized Trader-Exporter:	No
Importer of Spent Lead Acid Batteries:	No
Exporter of Spent Lead Acid Batteries:	No
Recycler Activity Without Storage:	No
Manifest Broker:	No
Sub-Part P Indicator:	No

Hazardous Waste Summary:

Waste Code:	D001
Waste Description:	IGNITABLE WASTE

Handler - Owner Operator:

Owner/Operator Indicator:	Operator
Owner/Operator Name:	GATEWAY GARDENS LLC
Legal Status:	Private
Date Became Current:	20100909
Date Ended Current:	Not reported
Owner/Operator Address:	Not reported
Owner/Operator City,State,Zip:	Not reported
Owner/Operator Telephone:	Not reported
Owner/Operator Telephone Ext:	Not reported
Owner/Operator Fax:	Not reported
Owner/Operator Email:	Not reported

Owner/Operator Indicator:	Operator
Owner/Operator Name:	NO ACTIVE O/OP AS NOT GENERATING WASTE
Legal Status:	Private
Date Became Current:	20170829
Date Ended Current:	Not reported
Owner/Operator Address:	2211 WOODWARD AVE
Owner/Operator City,State,Zip:	DETROIT, MI 48201-3467
Owner/Operator Telephone:	Not reported
Owner/Operator Telephone Ext:	Not reported
Owner/Operator Fax:	Not reported
Owner/Operator Email:	Not reported

Owner/Operator Indicator:	Owner
Owner/Operator Name:	GATEWAY GARDENS LLC
Legal Status:	Private
Date Became Current:	20100909
Date Ended Current:	Not reported
Owner/Operator Address:	Not reported
Owner/Operator City,State,Zip:	Not reported
Owner/Operator Telephone:	Not reported
Owner/Operator Telephone Ext:	Not reported
Owner/Operator Fax:	Not reported
Owner/Operator Email:	Not reported

Owner/Operator Indicator:	Operator
Owner/Operator Name:	GATEWAY GARDENS LLC
Legal Status:	Private

GATEWAY GARDENS LLC (Continued) **1014925071**

Date Became Current:	20100909
Date Ended Current:	Not reported
Owner/Operator Address:	Not reported
Owner/Operator City,State,Zip:	Not reported
Owner/Operator Telephone:	Not reported
Owner/Operator Telephone Ext:	Not reported
Owner/Operator Fax:	Not reported
Owner/Operator Email:	Not reported

Owner/Operator Indicator:	Owner
Owner/Operator Name:	NO ACTIVE O/OP AS NOT GENERATING WASTE
Legal Status:	Private
Date Became Current:	20170829
Date Ended Current:	Not reported
Owner/Operator Address:	2211 WOODWARD AVE
Owner/Operator City,State,Zip:	DETROIT, MI 48201-3467
Owner/Operator Telephone:	Not reported
Owner/Operator Telephone Ext:	Not reported
Owner/Operator Fax:	Not reported
Owner/Operator Email:	Not reported

Owner/Operator Indicator:	Operator
Owner/Operator Name:	GATEWAY GARDENS LLC
Legal Status:	Private
Date Became Current:	20100909
Date Ended Current:	Not reported
Owner/Operator Address:	Not reported
Owner/Operator City,State,Zip:	Not reported
Owner/Operator Telephone:	Not reported
Owner/Operator Telephone Ext:	Not reported
Owner/Operator Fax:	Not reported
Owner/Operator Email:	Not reported

Owner/Operator Indicator:	Owner
Owner/Operator Name:	GATEWAY GARDENS LLC
Legal Status:	Private
Date Became Current:	20100909
Date Ended Current:	Not reported
Owner/Operator Address:	Not reported
Owner/Operator City,State,Zip:	Not reported
Owner/Operator Telephone:	Not reported
Owner/Operator Telephone Ext:	Not reported
Owner/Operator Fax:	Not reported
Owner/Operator Email:	Not reported

Owner/Operator Indicator:	Owner
Owner/Operator Name:	GATEWAY GARDENS LLC
Legal Status:	Private
Date Became Current:	20100909
Date Ended Current:	Not reported
Owner/Operator Address:	Not reported
Owner/Operator City,State,Zip:	Not reported
Owner/Operator Telephone:	Not reported
Owner/Operator Telephone Ext:	Not reported
Owner/Operator Fax:	Not reported
Owner/Operator Email:	Not reported

GATEWAY GARDENS LLC (Continued) **1014925071**

Historic Generators:

Receive Date:	20110614
Handler Name: GATEWAY GARDENS LLC	
Federal Waste Generator Description:	Conditionally Exempt Small Quantity Generator
State District Owner:	Not reported
Large Quantity Handler of Universal Waste:	No
Recognized Trader Importer:	No
Recognized Trader Exporter:	No
Spent Lead Acid Battery Importer:	No
Spent Lead Acid Battery Exporter:	No
Current Record:	No
Non Storage Recycler Activity:	Not reported
Electronic Manifest Broker:	Not reported

Receive Date:	20170713
Handler Name: GATEWAY GARDENS LLC	
Federal Waste Generator Description:	Large Quantity Generator
State District Owner:	Not reported
Large Quantity Handler of Universal Waste:	No
Recognized Trader Importer:	No
Recognized Trader Exporter:	No
Spent Lead Acid Battery Importer:	No
Spent Lead Acid Battery Exporter:	No
Current Record:	No
Non Storage Recycler Activity:	Not reported
Electronic Manifest Broker:	Not reported

Receive Date:	20170717
Handler Name: GATEWAY GARDENS LLC	
Federal Waste Generator Description:	Not a generator, verified
State District Owner:	Not reported
Large Quantity Handler of Universal Waste:	No
Recognized Trader Importer:	No
Recognized Trader Exporter:	No
Spent Lead Acid Battery Importer:	No
Spent Lead Acid Battery Exporter:	No
Current Record:	No
Non Storage Recycler Activity:	Not reported
Electronic Manifest Broker:	Not reported

Receive Date:	20181029
Handler Name: GATEWAY GARDENS LLC	
Federal Waste Generator Description:	Not a generator, verified
State District Owner:	Not reported
Large Quantity Handler of Universal Waste:	No
Recognized Trader Importer:	No
Recognized Trader Exporter:	No
Spent Lead Acid Battery Importer:	No
Spent Lead Acid Battery Exporter:	No
Current Record:	Yes
Non Storage Recycler Activity:	Not reported
Electronic Manifest Broker:	Not reported

List of NAICS Codes and Descriptions:

NAICS Code:	551112
NAICS Description:	OFFICES OF OTHER HOLDING COMPANIES

GATEWAY GARDENS LLC (Continued) **1014925071**

Facility Has Received Notices of Violations:
Violations: No Violations Found

Evaluation Action Summary:
Evaluations: No Evaluations Found

E45 NNE < 1/8 0.073 mi. 386 ft. **201 SIBLEY** **MI BEA** **S127499087**
201 SIBLEY **N/A**
DETROIT, MI 48201

Site 14 of 20 in cluster E

Relative: Higher

Actual: 609 ft.

BEA:

Name:	201 SIBLEY
Address:	201 SIBLEY
City,State,Zip:	DETROIT, MI 48201
Secondary Address:	Not reported
BEA Number:	Not reported
District:	Not reported
Date Received:	11/21/2005
Submitter Name:	Not reported
Petition Determination:	Not reported
Petition Disclosure:	Not reported
Category:	Not reported
Determination 20107A:	Not reported
Reviewer:	Not reported
Division Assigned:	Not reported
Location ID:	10000034
Submittal Type:	Baseline Environmental Assessment
Submittal Number:	B200500428CA
Approval Status:	RRD Received
Workflow Status:	Submitted
Date Submitted:	2005-10-24 14:26:38
Date Completed:	Not reported
Township:	Not reported
Work Unit:	Warren
Comments:	Original disclosure form received on 10/18/2005. Bill Duley called Mr. Scott Gest and informed him we needed a few changes on the disclosure form (company name as submitter and check only one box under oil and gas development related activities). New form received 11/21/2005. Associated Site 10000034 REVIEW CONCLUSION: BEA identifies a new concern, in whole or in part, and assessment of the available information indicates no imminent, ongoing or evident future significant risk exists.
Organization:	Elberta Land Holding Company, LLC
Contact:	Scott Gest
Contact Type:	Submitter Contact

F46 NE < 1/8 0.074 mi. 390 ft. — **CLIFFORD VALET SFRVICE**, **2462 CLIFFORD ST**, **DETROIT, MI** — **EDR Hist Cleaner** — **1009479081** / **N/A**

Site 4 of 5 in cluster F

Relative: Higher
Actual: 608 ft.

EDR Hist Cleaner

Year:	Name:	Type:
1970	CLIFFORD VALET SFRVICE	CLEANERS AND DYERS

E47 NE < 1/8 0.076 mi. 399 ft. — **GATEWAY GARDENS**, **2500 CLIFFORD & 2520 CASS & 201 SIBLEY**, **DETROIT, MI 48201** — **MI INVENTORY**, **MI BEA** — **S126112866** / **N/A**

Site 15 of 20 in cluster E

Relative: Higher
Actual: 609 ft.

INVENTORY:

Name:	GATEWAY GARDENS
Address:	2500 CLIFFORD & 2520 CASS & 201 SIBLEY
City,State,Zip:	DETROIT, MI 48201
Township:	Not reported
District:	Warren
Data Source:	Risks Present and Require Action in Short-term
Lust Name:	Not reported
Regulatory Program:	201
Release Status:	Not reported
Project Manager:	Thornton, Patricia
Latitude:	42.33951273
Longitude:	-83.05656977

BEA:

Name:	GATEWAY GARDENS
Address:	2500 CLIFFORD & 2520 CASS & 201 SIBLEY
City,State,Zip:	DETROIT, MI 48201
Secondary Address:	Not reported
BEA Number:	Not reported
District:	Not reported
Date Received:	01/18/2011
Submitter Name:	Not reported
Petition Determination:	Not reported
Petition Disclosure:	Not reported
Category:	Not reported
Determination 20107A:	Not reported
Reviewer:	Not reported
Division Assigned:	Not reported
Location ID:	82002767
Submittal Type:	Baseline Environmental Assessment
Submittal Number:	B201104678LV
Approval Status:	RRD Received
Workflow Status:	Submitted
Date Submitted:	2011-01-19 14:11:56
Date Completed:	Not reported
Township:	Not reported
Work Unit:	Warren
Comments:	former gas station, automotive repair(2500 Clifford and 201 Sibley) and dry cleaners(2520 Cass) operated on these three contiguous parcels. Records indicate there may still be underground storage tanks not removed on the clifford and sibley street properties. Property is

GATEWAY GARDENS (Continued) **S126112866**

currently unoccupied and new owners plan to demolish, and the future use of the property is unknown. Contaminants include arsenic, lead, benzo(a)pyrene, benzene, 1,2,4-trimethylbenzene, and xylene. April 20, 2011- Left mes

Organization: Gateway Gardens, LLC
Contact: Kelly Martorano
Contact Type: Submitter Contact

G48
South
< 1/8
0.077 mi.
408 ft.

BUNTS HOWARD **EDR Hist Cleaner** **1009481502**
541 E VERNOR HWY **N/A**
DETROIT, MI

Site 1 of 7 in cluster G

Relative:
Lower

Actual:
604 ft.

EDR Hist Cleaner

Year:	Name:	Type:
1940	BUNTS HOWARD	CLOTHES PRESSERS AND CLEANERS

H49
NNW
< 1/8
0.078 mi.
413 ft.

MICHIGAN CHRONICLE **MI INVENTORY** **S111964979**
479 LEDYARD ST **MI BEA** **N/A**
DETROIT, MI 48201 **MI WDS**

Site 1 of 4 in cluster H

Relative:
Higher

Actual:
610 ft.

INVENTORY:

Name:	479 LEDYARD STREET
Address:	479 LEDYARD STREET
City,State,Zip:	MI 48201
Township:	Detroit
District:	Warren
Data Source:	Risks Not Determined
Lust Name:	Not reported
Regulatory Program:	201
Release Status:	Not reported
Project Manager:	Owens, Paul
Latitude:	NaN
Longitude:	NaN

BEA:

Name:	479 LEDYARD STREET
Address:	479 LEDYARD STREET
City,State,Zip:	MI 48201
Secondary Address:	Not reported
BEA Number:	Not reported
District:	Not reported
Date Received:	06/10/2015
Submitter Name:	Not reported
Petition Determination:	Not reported
Petition Disclosure:	Not reported
Category:	Not reported
Determination 20107A:	Not reported
Reviewer:	Not reported
Division Assigned:	Not reported
Location ID:	82007936
Submittal Type:	Baseline Environmental Assessment

MICHIGAN CHRONICLE (Continued) **S111964979**

Submittal Number:	B201506515LV
Approval Status:	RRD Received
Workflow Status:	Submitted
Date Submitted:	2015-06-15 10:00:52
Date Completed:	Not reported
Township:	Detroit
Work Unit:	Warren
Comments:	1/2 acre property with a two story commercial building. No information provided for future intended use. soil consists of 3.5 feet of sandy fill soils with chunks of brick, concrete and porcelain tile. FDetected arsenic, lead above direct contact and other metals above GSI
Organization:	Ledyard Enterprises, LLC
Contact:	Bhushan C. Modi
Contact Type:	Submitter Contact

WDS:

Name:	MICHIGAN CHRONICLE
Address:	479 LEDYARD ST
City,State,Zip:	DETROIT, MI 48201
Site Id:	MIG000025152
WMD Id:	450528
Site Specific Name:	MICHIGAN CHRONICLE
Mailing Address:	479 LEDYARD ST
Mailing City/State/Zip:	48201
Mailing County:	WAYNE

E50 **GATEWAY GARDENS LLC** **RCRA-VSQG** **1014924880**
NE **2500 CLIFFORD ST** **MIK470339516**
< 1/8 **DETROIT, MI 48201**
0.079 mi.
418 ft. **Site 16 of 20 in cluster E**

Relative:
Higher

Actual:
609 ft.

RCRA-VSQG:

Date Form Received by Agency:	20110613
Handler Name:	GATEWAY GARDENS LLC
Handler Address:	2500 CLIFFORD ST
Handler City,State,Zip:	DETROIT, MI 48201
EPA ID:	MIK470339516
Contact Name:	KELLY MARTORANO
Contact Address:	Not reported
Contact City,State,Zip:	Not reported
Contact Telephone:	248-879-2000
Contact Fax:	248-879-2001
Contact Email:	MARTORANO@MILLERCANFIELD.COM
Contact Title:	Not reported
EPA Region:	05
Land Type:	Private
Federal Waste Generator Description:	Conditionally Exempt Small Quantity Generator
Non-Notifier:	Not reported
Biennial Report Cycle:	Not reported
Accessibility:	Not reported
Active Site Indicator:	Handler Activities
State District Owner:	Not reported
State District:	Not reported
Mailing Address:	2043 SOUTH BEND AVE
Mailing City,State,Zip:	SOUTH BEND, IN 46637

GATEWAY GARDENS LLC (Continued) **1014924880**

Owner Name:	GATEWAY GARDENS LLC
Owner Type:	Private
Operator Name:	GATEWAY GARDENS LLC
Operator Type:	Private
Short-Term Generator Activity:	No
Importer Activity:	No
Mixed Waste Generator:	No
Transporter Activity:	No
Transfer Facility Activity:	No
Recycler Activity with Storage:	No
Small Quantity On-Site Burner Exemption:	No
Smelting Melting and Refining Furnace Exemption:	No
Underground Injection Control:	No
Off-Site Waste Receipt:	No
Universal Waste Indicator:	No
Universal Waste Destination Facility:	No
Federal Universal Waste:	No
Active Site Fed-Reg Treatment Storage and Disposal Facility:	Not reported
Active Site Converter Treatment storage and Disposal Facility:	Not reported
Active Site State-Reg Treatment Storage and Disposal Facility:	Not reported
Active Site State-Reg Handler:	---
Federal Facility Indicator:	Not reported
Hazardous Secondary Material Indicator:	NN
Sub-Part K Indicator:	Not reported
Commercial TSD Indicator:	No
Treatment Storage and Disposal Type:	Not reported
2018 GPRA Permit Baseline:	Not on the Baseline
2018 GPRA Renewals Baseline:	Not on the Baseline
Permit Renewals Workload Universe:	Not reported
Permit Workload Universe:	Not reported
Permit Progress Universe:	Not reported
Post-Closure Workload Universe:	Not reported
Closure Workload Universe:	Not reported
202 GPRA Corrective Action Baseline:	No
Corrective Action Workload Universe:	No
Subject to Corrective Action Universe:	No
Non-TSDFs Where RCRA CA has Been Imposed Universe:	No
TSDFs Potentially Subject to CA Under 3004 (u)/(v) Universe:	No
TSDFs Only Subject to CA under Discretionary Auth Universe:	No
Corrective Action Priority Ranking:	No NCAPS ranking
Environmental Control Indicator:	No
Institutional Control Indicator:	No
Human Exposure Controls Indicator:	N/A
Groundwater Controls Indicator:	N/A
Operating TSDF Universe:	Not reported
Full Enforcement Universe:	Not reported
Significant Non-Complier Universe:	No
Unaddressed Significant Non-Complier Universe:	No
Addressed Significant Non-Complier Universe:	No
Significant Non-Complier With a Compliance Schedule Universe:	No
Financial Assurance Required:	Not reported
Handler Date of Last Change:	20111227
Recognized Trader-Importer:	No
Recognized Trader-Exporter:	No
Importer of Spent Lead Acid Batteries:	No
Exporter of Spent Lead Acid Batteries:	No
Recycler Activity Without Storage:	Not reported

GATEWAY GARDENS LLC (Continued) **1014924880**

Manifest Broker: Not reported
Sub-Part P Indicator: No

Hazardous Waste Summary:
Waste Code: D001
Waste Description: IGNITABLE WASTE

Handler - Owner Operator:
Owner/Operator Indicator: Operator
Owner/Operator Name: GATEWAY GARDENS LLC
Legal Status: Private
Date Became Current: 20110613
Date Ended Current: Not reported
Owner/Operator Address: Not reported
Owner/Operator City,State,Zip: Not reported
Owner/Operator Telephone: Not reported
Owner/Operator Telephone Ext: Not reported
Owner/Operator Fax: Not reported
Owner/Operator Email: Not reported

Owner/Operator Indicator: Owner
Owner/Operator Name: GATEWAY GARDENS LLC
Legal Status: Private
Date Became Current: 20110613
Date Ended Current: Not reported
Owner/Operator Address: Not reported
Owner/Operator City,State,Zip: Not reported
Owner/Operator Telephone: Not reported
Owner/Operator Telephone Ext: Not reported
Owner/Operator Fax: Not reported
Owner/Operator Email: Not reported

Historic Generators:
Receive Date: 20110613
Handler Name: GATEWAY GARDENS LLC
Federal Waste Generator Description: Conditionally Exempt Small Quantity Generator
State District Owner: Not reported
Large Quantity Handler of Universal Waste: No
Recognized Trader Importer: No
Recognized Trader Exporter: No
Spent Lead Acid Battery Importer: No
Spent Lead Acid Battery Exporter: No
Current Record: Yes
Non Storage Recycler Activity: Not reported
Electronic Manifest Broker: Not reported

List of NAICS Codes and Descriptions:
NAICS Code: 551112
NAICS Description: OFFICES OF OTHER HOLDING COMPANIES

Facility Has Received Notices of Violations:
Violations: No Violations Found

GATEWAY GARDENS LLC (Continued) **1014924880**

Evaluation Action Summary:
Evaluations: No Evaluations Found

E51
NE
< 1/8
0.079 mi.
418 ft.

RUFF BROS SERVICE
2500 CLIFFORD ST
DETROIT, MI

EDR Hist Auto **1009490096**
N/A

Site 17 of 20 in cluster E

Relative:
Higher

Actual:
609 ft.

EDR Hist Auto

Year:	Name:	Type:
1940	HOWELL FRED H	GASOLINE AND OIL SERVICE STATIONS
1969	RUFF BROS SERVICE	Gasoline Service Stations
1970	RUFF BROS SERVICE	GASOLINE STATIONS
1970	RUFF BROS SERVICE	Gasoline Service Stations
1971	RUFF BROS SERVICE	Gasoline Service Stations
1972	RUFF BROS SERVICE	Gasoline Service Stations
1973	RUFF BROS SERVICE	Gasoline Service Stations
1974	RUFF BROS SERVICE	Gasoline Service Stations
1975	RUFF BROS SERVICE	Gasoline Service Stations
1976	RUFF BROS SERVICE	Gasoline Service Stations
1977	RUFF BROS SERVICE	Gasoline Service Stations

E52
NE
< 1/8
0.079 mi.
418 ft.

DETROIT REPAIR INC
2500 CLIFFORD ST
DETROIT, MI 48201

MI LUST **U003330198**
MI UST **N/A**
MI WDS

Site 18 of 20 in cluster E

Relative:
Higher

Actual:
609 ft.

LUST:

Name:	DETROIT REPAIR INC
Address:	2500 CLIFFORD ST
City,State,Zip:	DETROIT, MI 48201-
Facility ID:	00019361
Source:	STATE OF MICHIGAN
Owner Name:	DetroitRepair Inc
Owner Address:	Not reported
Owner City,St,Zip:	UNKNOWN, MI
Owner Contact:	Not reported
Owner Phone:	Not reported
Country:	USA
District:	Warren
Site Name:	Detroit Repair Inc
Latitude:	42.33955
Longitude:	-83.05675
Date of Collection:	01/11/2001
Method of Collection:	Address Matching-House Number
Accuracy:	100
Accuracy Value Unit:	FEET
Horizontal Data:	NAD83
Point Line Area:	POINT
Desc Category:	Plant Entrance (Freight)
Regulatory Program:	Not reported
Risk Condition:	Not reported

DETROIT REPAIR INC (Continued) **U003330198**

Project Manager:	Not reported
Senate District:	Not reported
House District:	Not reported
US Congressional District:	Not reported
Leak Number:	C-0158-98
Release Date:	03/04/1998
Substance Released:	Gasoline
Release Status:	Closed
Release Closed Date:	07/28/1998

UST:

Name:	DETROIT REPAIR INC
Address:	2500 CLIFFORD ST
City,State,Zip:	DETROIT 48201-2624
Facility Type:	CLOSED
Facility ID:	00019361
Owner Name:	DETROIT REPAIR INC
Owner Address:	10662 N TERRITORIAL RD
Owner City:	PLYMOUTH
Owner State:	MI
Owner Zip:	48170-5806
Owner Contact:	Not reported
Owner Phone:	7344595733
Contact:	ED LEMMING
Contact Phone:	(313) 963-6450
Date of Collection:	01/11/2001
Accuracy:	100
Horizontal Datum:	NAD83
Accuracy Value Unit:	FEET
Source:	STATE OF MICHIGAN
Point Line Area:	POINT
Desc Category:	Plant Entrance (Freight)
Method of Collection:	Address Matching-House Number
District:	Region 1 - SE Michigan District Office
Tank ID:	2
Capacity:	4000
Tank Status:	Removed from Ground
Substance:	Gasoline
Install Date:	02/11/1969
Remove Date:	03/01/1998
Tank Number:	Not reported
Tank Details Compartments:	Not reported
Tank Release Detection:	Not reported
Pipe Release Detection:	Not reported
Piping Material:	Not reported
Piping Type:	Not reported
Tank Construction:	Not reported
Impressed Device:	Not reported
Latitude:	42.33955
Longitude:	-83.05675
Name:	DETROIT REPAIR INC
Address:	2500 CLIFFORD ST
City,State,Zip:	DETROIT 48201-2624
Facility Type:	CLOSED
Facility ID:	00019361
Owner Name:	DETROIT REPAIR INC

DETROIT REPAIR INC (Continued) **U003330198**

Owner Address:	10662 N TERRITORIAL RD
Owner City:	PLYMOUTH
Owner State:	MI
Owner Zip:	48170-5806
Owner Contact:	Not reported
Owner Phone:	7344595733
Contact:	ED LEMMING
Contact Phone:	(313) 963-6450
Date of Collection:	01/11/2001
Accuracy:	100
Horizontal Datum:	NAD83
Accuracy Value Unit:	FEET
Source:	STATE OF MICHIGAN
Point Line Area:	POINT
Desc Category:	Plant Entrance (Freight)
Method of Collection:	Address Matching-House Number
District:	Region 1 - SE Michigan District Office
Tank ID:	1
Capacity:	6000
Tank Status:	Removed from Ground
Substance:	Gasoline
Install Date:	02/11/1969
Remove Date:	03/01/1998
Tank Number:	Not reported
Tank Details Compartments:	Not reported
Tank Release Detection:	Not reported
Pipe Release Detection:	Not reported
Piping Material:	Not reported
Piping Type:	Not reported
Tank Construction:	Not reported
Impressed Device:	Not reported
Latitude:	42.33955
Longitude:	-83.05675

WDS:

Name:	GATEWAY GARDENS LLC
Address:	2500 CLIFFORD ST
City,State,Zip:	DETROIT, MI 48201
Site Id:	MIK470339516
WMD Id:	450917
Site Specific Name:	GATEWAY GARDENS LLC
Mailing Address:	2043 SOUTH BEND AVE
Mailing City/State/Zip:	46637
Mailing County:	Not reported

E53 **GATEWAY GARDENS, LLC** **MI BEA** **S110748320**
NE **2500 CLIFFORD STREET, 201 SIBLEY STREET** **N/A**
< 1/8 **DETROIT, MI 48201**
0.079 mi.
418 ft. **Site 19 of 20 in cluster E**

Relative:
Higher

Actual:
609 ft.

BEA:

Name:	GATEWAY GARDENS, LLC
Address:	2500 CLIFFORD STREET, 201 SIBLEY STREET
City,State,Zip:	DETROIT, MI 48201
Secondary Address:	2520 Cass Street
BEA Number:	4678

GATEWAY GARDENS, LLC (Continued) **S110748320**

District:	Southeast MI
Date Received:	01/18/2011
Submitter Name:	Gateway Gardens, LLC
Petition Determination:	No Request
Petition Disclosure:	0
Category:	Not reported
Determination 20107A:	No Request
Reviewer:	thorntop
Division Assigned:	RRD
Location ID:	Not reported
Submittal Type:	Not reported
Submittal Number:	Not reported
Approval Status:	Not reported
Workflow Status:	Not reported
Date Submitted:	Not reported
Date Completed:	Not reported
Township:	Not reported
Work Unit:	Not reported
Comments:	Not reported
Organization:	Not reported
Contact:	Not reported
Contact Type:	Not reported

G54 **CITY SERVICE GARAGE** **EDR Hist Auto** **1009493425**
South **577 E VERNOR HWY** **N/A**
< 1/8 **DETROIT, MI**
0.086 mi.
455 ft. **Site 2 of 7 in cluster G**

Relative: EDR Hist Auto
Lower

Actual:
603 ft.

Year:	Name:	Type:
1931	BURNSIDE HENRY	AUTOMOBILE REPAIRING
1935	CITY SERVICE GARAGE	AUTOMOBILE GARAGES

G55 **CITY SERVICE CO** **EDR Hist Auto** **1009493451**
South **581 E VERNOR HWY** **N/A**
< 1/8 **DETROIT, MI**
0.087 mi.
459 ft. **Site 3 of 7 in cluster G**

Relative: EDR Hist Auto
Lower

Actual:
602 ft.

Year:	Name:	Type:
1940	CITY SERVICE CO	GASOLINE AND OIL SERVICE STATIONS

I56 WSW < 1/8 0.088 mi. 467 ft. | **DETROIT PUBLIC SCHOOLS**
2421 2ND AVE
DETROIT, MI 48201 | **MI INVENTORY** | **S111938055**
MI WDS | **N/A**

Site 1 of 2 in cluster I

Relative: Lower
Actual: 604 ft.

INVENTORY:

Name:	2421 2ND AVENUE
Address:	2421 2ND AVENUE
City,State,Zip:	DETROIT, MI 48201
Township:	Not reported
District:	Warren
Data Source:	Risks Present and Require Action in Short-term
Lust Name:	Not reported
Regulatory Program:	201
Release Status:	Not reported
Project Manager:	Tiernan, Gerald
Latitude:	42.33760094
Longitude:	-83.05983559

WDS:

Name:	DETROIT PUBLIC SCHOOLS
Address:	2421 2ND AVE
City,State,Zip:	DETROIT, MI 48201
Site Id:	MID985573286
WMD Id:	402247
Site Specific Name:	CASS TECHNICAL HIGH SCHOOL
Mailing Address:	1425 E WARREN AVE
Mailing City/State/Zip:	48207
Mailing County:	WAYNE

F57 East < 1/8 0.089 mi. 472 ft. | **MI DEPT/TRANSPORTATION**
I 75 UNDER CLIFFORD ST
DETROIT, MI 48231 | **RCRA NonGen / NLR** | **1001220138**
MIR000031112

Site 5 of 5 in cluster F

Relative: Lower
Actual: 604 ft.

RCRA NonGen / NLR:

Date Form Received by Agency:	20010412
Handler Name:	MI DEPT/TRANSPORTATION
Handler Address:	I 75 UNDER CLIFFORD ST
Handler City,State,Zip:	DETROIT, MI 48231
EPA ID:	MIR000031112
Contact Name:	JOSEPH PACELLA
Contact Address:	I 75 UNDER CLIFFORD ST
Contact City,State,Zip:	DETROIT, MI 48231
Contact Telephone:	313-965-6350
Contact Fax:	Not reported
Contact Email:	Not reported
Contact Title:	Not reported
EPA Region:	05
Land Type:	State
Federal Waste Generator Description:	Not a generator, verified
Non-Notifier:	Not reported
Biennial Report Cycle:	Not reported
Accessibility:	Not reported
Active Site Indicator:	Not reported
State District Owner:	Not reported
State District:	Not reported

MI DEPT/TRANSPORTATION (Continued) **1001220138**

Mailing Address:	723 ROSA PARKS BLVD
Mailing City,State,Zip:	DETROIT, MI 48216
Owner Name:	MICH DEPT OF TRANSPORTATION
Owner Type:	State
Operator Name:	MICH DEPT OF TRANSPORTATION
Operator Type:	State
Short-Term Generator Activity:	No
Importer Activity:	No
Mixed Waste Generator:	No
Transporter Activity:	No
Transfer Facility Activity:	No
Recycler Activity with Storage:	No
Small Quantity On-Site Burner Exemption:	No
Smelting Melting and Refining Furnace Exemption:	No
Underground Injection Control:	No
Off-Site Waste Receipt:	No
Universal Waste Indicator:	No
Universal Waste Destination Facility:	No
Federal Universal Waste:	No
Active Site Fed-Reg Treatment Storage and Disposal Facility:	Not reported
Active Site Converter Treatment storage and Disposal Facility:	Not reported
Active Site State-Reg Treatment Storage and Disposal Facility:	Not reported
Active Site State-Reg Handler:	---
Federal Facility Indicator:	Not reported
Hazardous Secondary Material Indicator:	NN
Sub-Part K Indicator:	Not reported
Commercial TSD Indicator:	No
Treatment Storage and Disposal Type:	Not reported
2018 GPRA Permit Baseline:	Not on the Baseline
2018 GPRA Renewals Baseline:	Not on the Baseline
Permit Renewals Workload Universe:	Not reported
Permit Workload Universe:	Not reported
Permit Progress Universe:	Not reported
Post-Closure Workload Universe:	Not reported
Closure Workload Universe:	Not reported
202 GPRA Corrective Action Baseline:	No
Corrective Action Workload Universe:	No
Subject to Corrective Action Universe:	No
Non-TSDFs Where RCRA CA has Been Imposed Universe:	No
TSDFs Potentially Subject to CA Under 3004 (u)/(v) Universe:	No
TSDFs Only Subject to CA under Discretionary Auth Universe:	No
Corrective Action Priority Ranking:	No NCAPS ranking
Environmental Control Indicator:	No
Institutional Control Indicator:	No
Human Exposure Controls Indicator:	N/A
Groundwater Controls Indicator:	N/A
Operating TSDF Universe:	Not reported
Full Enforcement Universe:	Not reported
Significant Non-Complier Universe:	No
Unaddressed Significant Non-Complier Universe:	No
Addressed Significant Non-Complier Universe:	No
Significant Non-Complier With a Compliance Schedule Universe:	No
Financial Assurance Required:	Not reported
Handler Date of Last Change:	20110303
Recognized Trader-Importer:	No
Recognized Trader-Exporter:	No
Importer of Spent Lead Acid Batteries:	No

MI DEPT/TRANSPORTATION (Continued) **1001220138**

Exporter of Spent Lead Acid Batteries:	No
Recycler Activity Without Storage:	Not reported
Manifest Broker:	Not reported
Sub-Part P Indicator:	No

Hazardous Waste Summary:

Waste Code:	D001
Waste Description:	IGNITABLE WASTE

Handler - Owner Operator:

Owner/Operator Indicator:	Owner
Owner/Operator Name:	MICH DEPT OF TRANSPORTATION
Legal Status:	State
Date Became Current:	19010101
Date Ended Current:	Not reported
Owner/Operator Address:	Not reported
Owner/Operator City,State,Zip:	Not reported
Owner/Operator Telephone:	Not reported
Owner/Operator Telephone Ext:	Not reported
Owner/Operator Fax:	Not reported
Owner/Operator Email:	Not reported

Owner/Operator Indicator:	Operator
Owner/Operator Name:	MICH DEPT OF TRANSPORTATION
Legal Status:	State
Date Became Current:	19010101
Date Ended Current:	Not reported
Owner/Operator Address:	Not reported
Owner/Operator City,State,Zip:	Not reported
Owner/Operator Telephone:	Not reported
Owner/Operator Telephone Ext:	Not reported
Owner/Operator Fax:	Not reported
Owner/Operator Email:	Not reported

Owner/Operator Indicator:	Operator
Owner/Operator Name:	MICH DEPT OF TRANSPORTATION
Legal Status:	State
Date Became Current:	19010101
Date Ended Current:	Not reported
Owner/Operator Address:	Not reported
Owner/Operator City,State,Zip:	Not reported
Owner/Operator Telephone:	Not reported
Owner/Operator Telephone Ext:	Not reported
Owner/Operator Fax:	Not reported
Owner/Operator Email:	Not reported

Owner/Operator Indicator:	Owner
Owner/Operator Name:	MICH DEPT OF TRANSPORTATION
Legal Status:	State
Date Became Current:	19010101
Date Ended Current:	Not reported
Owner/Operator Address:	Not reported
Owner/Operator City,State,Zip:	Not reported
Owner/Operator Telephone:	Not reported
Owner/Operator Telephone Ext:	Not reported

MI DEPT/TRANSPORTATION (Continued) **1001220138**

Owner/Operator Fax: Not reported
Owner/Operator Email: Not reported

Historic Generators:
Receive Date: 19980316
Handler Name: MI DEPT/TRANSPORTATION
Federal Waste Generator Description: Small Quantity Generator
State District Owner: Not reported
Large Quantity Handler of Universal Waste: No
Recognized Trader Importer: No
Recognized Trader Exporter: No
Spent Lead Acid Battery Importer: No
Spent Lead Acid Battery Exporter: No
Current Record: No
Non Storage Recycler Activity: Not reported
Electronic Manifest Broker: Not reported

Receive Date: 20010412
Handler Name: MI DEPT/TRANSPORTATION
Federal Waste Generator Description: Not a generator, verified
State District Owner: Not reported
Large Quantity Handler of Universal Waste: No
Recognized Trader Importer: No
Recognized Trader Exporter: No
Spent Lead Acid Battery Importer: No
Spent Lead Acid Battery Exporter: No
Current Record: Yes
Non Storage Recycler Activity: Not reported
Electronic Manifest Broker: Not reported

List of NAICS Codes and Descriptions:
NAICS Code: 23731
NAICS Description: HIGHWAY, STREET, AND BRIDGE CONSTRUCTION

Facility Has Received Notices of Violations:
Violations: No Violations Found

Evaluation Action Summary:
Evaluations: No Evaluations Found

H58 **COMERICA BANK** **MI INVENTORY** **S109171415**
NW **2600 SECOND AVENUE** **MI BEA** **N/A**
< 1/8 **DETROIT, MI 48201**
0.092 mi.
487 ft. **Site 2 of 4 in cluster H**

Relative:
Higher

Actual:
610 ft.

INVENTORY:
Name: 2600 SECOND AVENUE
Address: 2600 SECOND AVENUE
City,State,Zip: MI 48201
Township: Detroit
District: Warren
Data Source: Risks Not Determined
Lust Name: Not reported
Regulatory Program: 201

COMERICA BANK (Continued) **S109171415**

Release Status:	Not reported
Project Manager:	Owens, Paul
Latitude:	42.3391
Longitude:	-83.0596

BEA:

Name:	COMERICA BANK
Address:	2600 SECOND AVENUE
City,State,Zip:	DETROIT, MI 48201
Secondary Address:	Not reported
BEA Number:	3952
District:	Southeast MI
Date Received:	07/17/2008
Submitter Name:	Comerica Bank
Petition Determination:	No Request
Petition Disclosure:	0
Category:	N
Determination 20107A:	No Request
Reviewer:	thorntop
Division Assigned:	RRD
Location ID:	Not reported
Submittal Type:	Not reported
Submittal Number:	Not reported
Approval Status:	Not reported
Workflow Status:	Not reported
Date Submitted:	Not reported
Date Completed:	Not reported
Township:	Not reported
Work Unit:	Not reported
Comments:	Not reported
Organization:	Not reported
Contact:	Not reported
Contact Type:	Not reported

Name:	2600 SECOND AVENUE
Address:	2600 SECOND AVENUE
City,State,Zip:	MI 48201
Secondary Address:	Not reported
BEA Number:	Not reported
District:	Not reported
Date Received:	07/17/2008
Submitter Name:	Not reported
Petition Determination:	Not reported
Petition Disclosure:	Not reported
Category:	Not reported
Determination 20107A:	Not reported
Reviewer:	Not reported
Division Assigned:	Not reported
Location ID:	82007595
Submittal Type:	Baseline Environmental Assessment
Submittal Number:	B200803952LV
Approval Status:	RRD Received
Workflow Status:	Submitted
Date Submitted:	2008-07-18 10:24:55
Date Completed:	Not reported
Township:	Detroit
Work Unit:	Warren

COMERICA BANK (Continued) **S109171415**

Comments: Records Manager: Box 193 To Lansing for scanning on 5/13/16 Former uses of property from 1897 include a wire and iron works, blacksmith & painting operation. 1910 property occupied by Caille Perfection Motor - mfg of gasoline engines and slot machines, building expanded in 1947 to include printing operation - other uses of property included a warehouse for storage and shipping, a grinding operation and then later in the 60's , an artist's studio and then Century Cut flowers, wholesale flo

Organization: Comerica Bank
Contact: Mark Van Doren
Contact Type: Submitter Contact

E59
North
< 1/8
0.095 mi.
499 ft.

MALLEY IDA MRS **EDR Hist Cleaner** **1009479250**
2615 CASS AVE **N/A**
DETROIT, MI

Site 20 of 20 in cluster E

Relative:
Higher

Actual:
610 ft.

EDR Hist Cleaner

Year:	Name:	Type:
1921	RICHMAN DAVID	LAUNDRIES
1926	MALLEY IDA MRS	LAUNDRIES
1931	FREDENTHAL ROBT	CLOTHES PRESSERS AND CLEANERS

J60
ESE
< 1/8
0.097 mi.
510 ft.

A T T S & L INC **RCRA-VSQG** **1010785423**
2310 CASS AVE **MIK718279557**
DETROIT, MI 48201

Site 1 of 6 in cluster J

Relative:
Lower

Actual:
604 ft.

RCRA-VSQG:

Date Form Received by Agency:	20080111
Handler Name:	A T T S & L INC
Handler Address:	2310 CASS AVE
Handler City,State,Zip:	DETROIT, MI 48201
EPA ID:	MIK718279557
Contact Name:	JAMES FERNS
Contact Address:	2310 CASS AVE
Contact City,State,Zip:	DETROIT, MI 48201
Contact Telephone:	248-588-5200
Contact Fax:	Not reported
Contact Email:	Not reported
Contact Title:	Not reported
EPA Region:	05
Land Type:	Private
Federal Waste Generator Description:	Conditionally Exempt Small Quantity Generator
Non-Notifier:	Not reported
Biennial Report Cycle:	Not reported
Accessibility:	Not reported
Active Site Indicator:	Handler Activities
State District Owner:	Not reported
State District:	Not reported
Mailing Address:	575 ELMWOOD DR
Mailing City,State,Zip:	TROY, MI 48083
Owner Name:	A T T S & L INC

A T T S & L INC (Continued) **1010785423**

Owner Type:	Private
Operator Name:	A T T S & L INC
Operator Type:	Private
Short-Term Generator Activity:	No
Importer Activity:	No
Mixed Waste Generator:	No
Transporter Activity:	No
Transfer Facility Activity:	No
Recycler Activity with Storage:	No
Small Quantity On-Site Burner Exemption:	No
Smelting Melting and Refining Furnace Exemption:	No
Underground Injection Control:	No
Off-Site Waste Receipt:	No
Universal Waste Indicator:	No
Universal Waste Destination Facility:	No
Federal Universal Waste:	No
Active Site Fed-Reg Treatment Storage and Disposal Facility:	Not reported
Active Site Converter Treatment storage and Disposal Facility:	Not reported
Active Site State-Reg Treatment Storage and Disposal Facility:	Not reported
Active Site State-Reg Handler:	---
Federal Facility Indicator:	Not reported
Hazardous Secondary Material Indicator:	NN
Sub-Part K Indicator:	Not reported
Commercial TSD Indicator:	No
Treatment Storage and Disposal Type:	Not reported
2018 GPRA Permit Baseline:	Not on the Baseline
2018 GPRA Renewals Baseline:	Not on the Baseline
Permit Renewals Workload Universe:	Not reported
Permit Workload Universe:	Not reported
Permit Progress Universe:	Not reported
Post-Closure Workload Universe:	Not reported
Closure Workload Universe:	Not reported
202 GPRA Corrective Action Baseline:	No
Corrective Action Workload Universe:	No
Subject to Corrective Action Universe:	No
Non-TSDFs Where RCRA CA has Been Imposed Universe:	No
TSDFs Potentially Subject to CA Under 3004 (u)/(v) Universe:	No
TSDFs Only Subject to CA under Discretionary Auth Universe:	No
Corrective Action Priority Ranking:	No NCAPS ranking
Environmental Control Indicator:	No
Institutional Control Indicator:	No
Human Exposure Controls Indicator:	N/A
Groundwater Controls Indicator:	N/A
Operating TSDF Universe:	Not reported
Full Enforcement Universe:	Not reported
Significant Non-Complier Universe:	No
Unaddressed Significant Non-Complier Universe:	No
Addressed Significant Non-Complier Universe:	No
Significant Non-Complier With a Compliance Schedule Universe:	No
Financial Assurance Required:	Not reported
Handler Date of Last Change:	20110303
Recognized Trader-Importer:	No
Recognized Trader-Exporter:	No
Importer of Spent Lead Acid Batteries:	No
Exporter of Spent Lead Acid Batteries:	No
Recycler Activity Without Storage:	Not reported
Manifest Broker:	Not reported

A T T S & L INC (Continued) **1010785423**

Sub-Part P Indicator: No

Hazardous Waste Summary:
Waste Code: D001
Waste Description: IGNITABLE WASTE

Handler - Owner Operator:
Owner/Operator Indicator: Owner
Owner/Operator Name: A T T S & L INC
Legal Status: Private
Date Became Current: 19951001
Date Ended Current: Not reported
Owner/Operator Address: Not reported
Owner/Operator City,State,Zip: Not reported
Owner/Operator Telephone: Not reported
Owner/Operator Telephone Ext: Not reported
Owner/Operator Fax: Not reported
Owner/Operator Email: Not reported

Owner/Operator Indicator: Operator
Owner/Operator Name: A T T S & L INC
Legal Status: Private
Date Became Current: 19951001
Date Ended Current: Not reported
Owner/Operator Address: Not reported
Owner/Operator City,State,Zip: Not reported
Owner/Operator Telephone: Not reported
Owner/Operator Telephone Ext: Not reported
Owner/Operator Fax: Not reported
Owner/Operator Email: Not reported

Historic Generators:
Receive Date: 20080111
Handler Name: A T T S & L INC
Federal Waste Generator Description: Conditionally Exempt Small Quantity Generator
State District Owner: Not reported
Large Quantity Handler of Universal Waste: No
Recognized Trader Importer: No
Recognized Trader Exporter: No
Spent Lead Acid Battery Importer: No
Spent Lead Acid Battery Exporter: No
Current Record: Yes
Non Storage Recycler Activity: Not reported
Electronic Manifest Broker: Not reported

List of NAICS Codes and Descriptions:
NAICS Code: 53112
NAICS Description: LESSORS OF NONRESIDENTIAL BUILDINGS (EXCEPT MINIWAREHOUSES)

Facility Has Received Notices of Violations:
Violations: No Violations Found

Evaluation Action Summary:

A T T S & L INC (Continued) **1010785423**

Evaluations: No Evaluations Found

J61 **CLIFFORD HAND LAUNDRY** **EDR Hist Cleaner** **1009478949**
ESE **2334 CLIFFORD** **N/A**
< 1/8 **DETROIT, MI**
0.098 mi.
515 ft. **Site 2 of 6 in cluster J**

Relative: EDR Hist Cleaner
Lower

Actual:
604 ft.

Year:	Name:	Type:
1931	CLIFFORD HAND LAUNDRY	LAUNDRIES-HAND
1935	CLIFFORD HAND LAUNDRY	LAUNDRIES-HAND
1940	CLIFFORD HAND LAUNDRY	LAUNDRIES-HAND

J62 **MULLER JOS** **EDR Hist Cleaner** **1009478918**
ESE **2315 CLIFFORD** **N/A**
< 1/8 **DETROIT, MI**
0.098 mi.
517 ft. **Site 3 of 6 in cluster J**

Relative: EDR Hist Cleaner
Lower

Actual:
604 ft.

Year:	Name:	Type:
1931	MULLER JOS	CLOTHES PRESSERS AND CLEANERS

G63 **MCCANN MICHL J** **EDR Hist Auto** **1009493709**
South **609 E VERNOR HWY** **N/A**
< 1/8 **DETROIT, MI**
0.100 mi.
526 ft. **Site 4 of 7 in cluster G**

Relative: EDR Hist Auto
Lower

Actual:
601 ft.

Year:	Name:	Type:
1935	MCCANN MICHL J	GASOLINE AND OIL SERVICE STATIONS
1940	MCCANN MICHL J	GASOLINE AND OIL SERVICE STATIONS

J64 **MAJESTIC CLEANERS** **EDR Hist Cleaner** **1009478921**
ESE **2316 CLIFFORD** **N/A**
< 1/8 **DETROIT, MI**
0.102 mi.
541 ft. **Site 4 of 6 in cluster J**

Relative: EDR Hist Cleaner
Lower

Actual:
604 ft.

Year:	Name:	Type:
1931	MAJESTIC CLEANERS	CLOTHES PRESSERS AND CLEANERS
1935	MAJESTIC CLEANERS	CLOTHES PRESSERS AND CLEANERS
1940	MAJESTIC CLEANERS	CLOTHES PRESSERS AND CLEANERS
1956	CLIFFORD CLEANERS AND TAILORS	CLEANERS AND DYERS

H65 NNW < 1/8 0.105 mi. 552 ft. | **SHERINIAN HERMINA** | **EDR Hist Cleaner** | **1009480600**
417 LEDYARD | **N/A**
DETROIT, MI

Site 3 of 4 in cluster H

Relative: Higher

Actual: 610 ft.

EDR Hist Cleaner

Year:	Name:	Type:
1935	SHERINIAN HERMINA	CLOTHES PRESSERS AND CLEANERS
1940	GOLD SAML	CLOTHES PRESSERS AND CLEANERS

J66 ESE < 1/8 0.105 mi. 553 ft. | **200 WEST MONTCALM STREET, DETROIT** | **MI INVENTORY** | **S127819235**
200 WEST MONTCALM STREET | **MI BEA** | **N/A**
DETROIT, MI 48201

Site 5 of 6 in cluster J

Relative: Lower

Actual: 604 ft.

INVENTORY:

Name:	200 WEST MONTCALM STREET, DETROIT
Address:	200 WEST MONTCALM STREET
City,State,Zip:	DETROIT, MI 48201
Township:	Not reported
District:	Warren
Data Source:	Risks Not Determined
Lust Name:	Not reported
Regulatory Program:	201
Release Status:	Not reported
Project Manager:	Gurshaw, Erik
Latitude:	42.33808135
Longitude:	-83.05430806

BEA:

Name:	200 WEST MONTCALM STREET, DETROIT
Address:	200 WEST MONTCALM STREET
City,State,Zip:	DETROIT, MI 48201
Secondary Address:	Not reported
BEA Number:	Not reported
District:	Not reported
Date Received:	05/19/2021
Submitter Name:	Not reported
Petition Determination:	Not reported
Petition Disclosure:	Not reported
Category:	Not reported
Determination 20107A:	Not reported
Reviewer:	Not reported
Division Assigned:	Not reported
Location ID:	82008603
Submittal Type:	Baseline Environmental Assessment
Submittal Number:	82008603-BEA-1
Approval Status:	In Review
Workflow Status:	Submitted
Date Submitted:	Not reported
Date Completed:	5/5/2021
Township:	Not reported
Work Unit:	Warren
Comments:	Not reported
Organization:	Not reported
Contact:	Clark, Alexander, J

200 WEST MONTCALM STREET, DETROIT (Continued) **S127819235**

Contact Type: Owner

H67
NNW
< 1/8
0.105 mi.
554 ft.

LEDYARD GARAGE CO **EDR Hist Auto** **1009492334**
447 LEDYARD **N/A**
DETROIT, MI

Site 4 of 4 in cluster H

Relative:
Higher

EDR Hist Auto

Actual:
610 ft.

Year:	Name:	Type:
1921	LEDYARD GARAGE CO	AUTOMOBILE GARAGES

I68
SW
< 1/8
0.107 mi.
563 ft.

HALE ELIZ MRS **EDR Hist Cleaner** **1009482192**
650 W VERNOR HWY **N/A**
DETROIT, MI

Site 2 of 2 in cluster I

Relative:
Lower

EDR Hist Cleaner

Actual:
601 ft.

Year:	Name:	Type:
1931	KOSSACK ISADORE	LAUNDRIES-HAND
1940	HALE ELIZ MRS	CLOTHES PRESSERS AND CLEANERS

K69
WNW
< 1/8
0.107 mi.
566 ft.

FORMER EDISON BUILDING **MI UST** **U003868339**
633 LEDYARD ST **N/A**
DETROIT, MI 48201

Site 1 of 2 in cluster K

Relative:
Higher

Actual:
609 ft.

UST:

Name:	FORMER EDISON BUILDING
Address:	633 LEDYARD ST
City,State,Zip:	DETROIT 48201-2551
Facility Type:	CLOSED
Facility ID:	00041191
Owner Name:	GROHS LLC
Owner Address:	325 WILKINSON ST APT 239
Owner City:	CHELSEA
Owner State:	MI
Owner Zip:	48118-1549
Owner Contact:	Not reported
Owner Phone:	7735507953
Contact:	Robert Smith
Contact Phone:	313-376-8996
Date of Collection:	Not reported
Accuracy:	15
Horizontal Datum:	NAD83
Accuracy Value Unit:	METERS
Source:	STATE OF MICHIGAN
Point Line Area:	POINT
Desc Category:	Not reported
Method of Collection:	Interpolation-Map
District:	Region 1 - SE Michigan District Office

FORMER EDISON BUILDING (Continued) **U003868339**

Tank ID:	2
Capacity:	10000
Tank Status:	Removed from Ground
Substance:	Other(unkown)
Install Date:	Not reported
Remove Date:	06/12/2002
Tank Number:	Not reported
Tank Details Compartments:	Not reported
Tank Release Detection:	Not reported
Pipe Release Detection:	Not reported
Piping Material:	Not reported
Piping Type:	Not reported
Tank Construction:	Not reported
Impressed Device:	Not reported
Latitude:	42.33971
Longitude:	-83.06036

Name:	FORMER EDISON BUILDING
Address:	633 LEDYARD ST
City,State,Zip:	DETROIT 48201-2551
Facility Type:	CLOSED
Facility ID:	00041191
Owner Name:	GROHS LLC
Owner Address:	325 WILKINSON ST APT 239
Owner City:	CHELSEA
Owner State:	MI
Owner Zip:	48118-1549
Owner Contact:	Not reported
Owner Phone:	7735507953
Contact:	Robert Smith
Contact Phone:	313-376-8996
Date of Collection:	Not reported
Accuracy:	15
Horizontal Datum:	NAD83
Accuracy Value Unit:	METERS
Source:	STATE OF MICHIGAN
Point Line Area:	POINT
Desc Category:	Not reported
Method of Collection:	Interpolation-Map
District:	Region 1 - SE Michigan District Office
Tank ID:	1
Capacity:	6000
Tank Status:	Removed from Ground
Substance:	Other(unkown)
Install Date:	Not reported
Remove Date:	06/12/2002
Tank Number:	Not reported
Tank Details Compartments:	Not reported
Tank Release Detection:	Not reported
Pipe Release Detection:	Not reported
Piping Material:	Not reported
Piping Type:	Not reported
Tank Construction:	Not reported
Impressed Device:	Not reported
Latitude:	42.33971
Longitude:	-83.06036

K70 WNW < 1/8 0.107 mi. 566 ft. | **DETROIT GARAGES** | **EDR Hist Auto** | **1009493930** | **N/A**
633 LEDYARD
DETROIT, MI

Site 2 of 2 in cluster K

Relative: Higher
EDR Hist Auto

Actual: 609 ft.

Year:	Name:	Type:
1935	DETROIT GARAGES	AUTOMOBILE GARAGES

L71 SSE < 1/8 0.109 mi. 575 ft. | **DETROIT STEAM CARPET CLEANING WORKS** | **EDR Hist Cleaner** | **1009480903** | **N/A**
454 COLUMBIA W
DETROIT, MI

Site 1 of 7 in cluster L

Relative: Lower
EDR Hist Cleaner

Actual: 603 ft.

Year:	Name:	Type:
1921	DETROIT STEAM CARPET CLEANING W	CARPET CLEANING WORKS

M72 NNE < 1/8 0.112 mi. 590 ft. | **US ENVIRONMENTAL PROTECTION AGENCY** | **RCRA NonGen / NLR** | **1008373729** | **MIK868225285**
2600 CLIFFORD ST
DETROIT, MI 48201

Site 1 of 4 in cluster M

Relative: Higher
RCRA NonGen / NLR:

Actual: 610 ft.

Date Form Received by Agency:	20050516
Handler Name:	US ENVIRONMENTAL PROTECTION AGENCY
Handler Address:	2600 CLIFFORD ST
Handler City,State,Zip:	DETROIT, MI 48201
EPA ID:	MIK868225285
Contact Name:	BRAD STIMPLE
Contact Address:	2600 CLIFFORD ST
Contact City,State,Zip:	DETROIT, MI 48201
Contact Telephone:	440-250-1717
Contact Fax:	Not reported
Contact Email:	Not reported
Contact Title:	Not reported
EPA Region:	05
Land Type:	Other
Federal Waste Generator Description:	Not a generator, verified
Non-Notifier:	Not reported
Biennial Report Cycle:	Not reported
Accessibility:	Not reported
Active Site Indicator:	Not reported
State District Owner:	Not reported
State District:	Not reported
Mailing Address:	25089 CENTER RIDGE RD
Mailing City,State,Zip:	WESTLAKE, OH 44145
Owner Name:	Not reported
Owner Type:	Not reported
Operator Name:	Not reported
Operator Type:	Not reported
Short-Term Generator Activity:	No
Importer Activity:	No

US ENVIRONMENTAL PROTECTION AGENCY (Continued) **1008373729**

Mixed Waste Generator:	No
Transporter Activity:	No
Transfer Facility Activity:	No
Recycler Activity with Storage:	No
Small Quantity On-Site Burner Exemption:	No
Smelting Melting and Refining Furnace Exemption:	No
Underground Injection Control:	No
Off-Site Waste Receipt:	No
Universal Waste Indicator:	No
Universal Waste Destination Facility:	No
Federal Universal Waste:	No
Active Site Fed-Reg Treatment Storage and Disposal Facility:	Not reported
Active Site Converter Treatment storage and Disposal Facility:	Not reported
Active Site State-Reg Treatment Storage and Disposal Facility:	Not reported
Active Site State-Reg Handler:	---
Federal Facility Indicator:	Not reported
Hazardous Secondary Material Indicator:	NN
Sub-Part K Indicator:	Not reported
Commercial TSD Indicator:	No
Treatment Storage and Disposal Type:	Not reported
2018 GPRA Permit Baseline:	Not on the Baseline
2018 GPRA Renewals Baseline:	Not on the Baseline
Permit Renewals Workload Universe:	Not reported
Permit Workload Universe:	Not reported
Permit Progress Universe:	Not reported
Post-Closure Workload Universe:	Not reported
Closure Workload Universe:	Not reported
202 GPRA Corrective Action Baseline:	No
Corrective Action Workload Universe:	No
Subject to Corrective Action Universe:	No
Non-TSDFs Where RCRA CA has Been Imposed Universe:	No
TSDFs Potentially Subject to CA Under 3004 (u)/(v) Universe:	No
TSDFs Only Subject to CA under Discretionary Auth Universe:	No
Corrective Action Priority Ranking:	No NCAPS ranking
Environmental Control Indicator:	No
Institutional Control Indicator:	No
Human Exposure Controls Indicator:	N/A
Groundwater Controls Indicator:	N/A
Operating TSDF Universe:	Not reported
Full Enforcement Universe:	Not reported
Significant Non-Complier Universe:	No
Unaddressed Significant Non-Complier Universe:	No
Addressed Significant Non-Complier Universe:	No
Significant Non-Complier With a Compliance Schedule Universe:	No
Financial Assurance Required:	Not reported
Handler Date of Last Change:	20110303
Recognized Trader-Importer:	No
Recognized Trader-Exporter:	No
Importer of Spent Lead Acid Batteries:	No
Exporter of Spent Lead Acid Batteries:	No
Recycler Activity Without Storage:	Not reported
Manifest Broker:	Not reported
Sub-Part P Indicator:	No

Hazardous Waste Summary:
Waste Code: D001

US ENVIRONMENTAL PROTECTION AGENCY (Continued) **1008373729**

Waste Description: IGNITABLE WASTE

Historic Generators:
Receive Date: 20050516
Handler Name: US ENVIRONMENTAL PROTECTION AGENCY
Federal Waste Generator Description: Not a generator, verified
State District Owner: Not reported
Large Quantity Handler of Universal Waste: No
Recognized Trader Importer: No
Recognized Trader Exporter: No
Spent Lead Acid Battery Importer: No
Spent Lead Acid Battery Exporter: No
Current Record: Yes
Non Storage Recycler Activity: Not reported
Electronic Manifest Broker: Not reported

List of NAICS Codes and Descriptions:
NAICS Codes: No NAICS Codes Found

Facility Has Received Notices of Violations:
Violations: No Violations Found

Evaluation Action Summary:
Evaluations: No Evaluations Found

M73 **CLIFFORD LAB** **SEMS** **1008879643**
NNE **2600 - 2616 CLIFFORD STREET** **MIN000510003**
< 1/8 **DETROIT, MI 48201**
0.112 mi.
590 ft. **Site 2 of 4 in cluster M**

Relative:
Higher

Actual:
610 ft.

SEMS:
Site ID: 0510003
EPA ID: MIN000510003
Name: CLIFFORD LAB
Address: 2600 - 2616 CLIFFORD STREET
Address 2: Not reported
City,State,Zip: DETROIT, MI 48201-2626
Cong District: 13
FIPS Code: 26163
Latitude: Not reported
Longitude: Not reported
FF: N
NPL: Not on the NPL
Non NPL Status: Removal Only Site (No Site Assessment Work Needed)

SEMS Detail:
Region: 05
Site ID: 0510003
EPA ID: MIN000510003
Site Name: CLIFFORD LAB
NPL: N
FF: N
OU: 00
Action Code: RV

CLIFFORD LAB (Continued) **1008879643**

Action Name:	RMVL
SEQ:	1
Start Date:	2005-05-02 04:00:00
Finish Date:	2005-05-09 04:00:00
Qual:	C
Current Action Lead:	EPA Perf

M74 **US ENVIRONMENTAL PROTECTION AGENCY** **MI INVENTORY** **S110300938**
NNE **2600 CLIFFORD ST** **MI BEA** **N/A**
< 1/8 **DETROIT, MI 48201** **MI WDS**
0.112 mi.
590 ft. **Site 3 of 4 in cluster M**

Relative:
Higher

Actual:
610 ft.

INVENTORY:

Name:	2600 CLIFFORD STREET
Address:	2600 CLIFFORD STREET
City,State,Zip:	MI 48201
Township:	Detroit
District:	Warren
Data Source:	Risks Not Determined
Lust Name:	Not reported
Regulatory Program:	201
Release Status:	Not reported
Project Manager:	Owens, Paul
Latitude:	NaN
Longitude:	NaN

BEA:

Name:	TEMPLE COMMONS, LLC
Address:	2600 CLIFFORD STREET
City,State,Zip:	DETROIT, MI 48201
Secondary Address:	Not reported
BEA Number:	4439
District:	Southeast MI
Date Received:	05/18/2010
Submitter Name:	Temple Commons, LLC
Petition Determination:	No Request
Petition Disclosure:	0
Category:	N
Determination 20107A:	No Request
Reviewer:	thorntop
Division Assigned:	RRD
Location ID:	Not reported
Submittal Type:	Not reported
Submittal Number:	Not reported
Approval Status:	Not reported
Workflow Status:	Not reported
Date Submitted:	Not reported
Date Completed:	Not reported
Township:	Not reported
Work Unit:	Not reported
Comments:	Not reported
Organization:	Not reported
Contact:	Not reported
Contact Type:	Not reported

US ENVIRONMENTAL PROTECTION AGENCY (Continued) **S110300938**

Name:	2600 CLIFFORD STREET
Address:	2600 CLIFFORD STREET
City,State,Zip:	MI 48201
Secondary Address:	Not reported
BEA Number:	Not reported
District:	Not reported
Date Received:	05/18/2010
Submitter Name:	Not reported
Petition Determination:	Not reported
Petition Disclosure:	Not reported
Category:	Not reported
Determination 20107A:	Not reported
Reviewer:	Not reported
Division Assigned:	Not reported
Location ID:	82007594
Submittal Type:	Baseline Environmental Assessment
Submittal Number:	B201004439LV
Approval Status:	RRD Received
Workflow Status:	Submitted
Date Submitted:	2010-05-19 14:06:27
Date Completed:	Not reported
Township:	Detroit
Work Unit:	Warren
Comments:	One parcel of four which comprise the Temple Plaza, 2600 clifford st, was the site of a former chemical and petroleum lab, which when abandoned contained thousands of chemical containers and 55 gallon drums. The US EPA coordinated the removal and disposal of the containers in 2005. Contaminants detected above direct contact criteria: arsenic, lead, benzo(a)pyrene, benzo(b)fluoranthene, dbenzo(a,h)anthracene, indeno(1,2,3-c,d)pyrene, phenanthrene.
Organization:	Temple Commons, LLC
Contact:	Bhushan C. Modi
Contact Type:	Submitter Contact

WDS:

Name:	US ENVIRONMENTAL PROTECTION AGENCY
Address:	2600 CLIFFORD ST
City,State,Zip:	DETROIT, MI 48201
Site Id:	MIK868225285
WMD Id:	479209
Site Specific Name:	US ENVIRONMENTAL PROTECTION AGENCY
Mailing Address:	25089 CENTER RIDGE RD
Mailing City/State/Zip:	44145
Mailing County:	Not reported

Name:	ACIS LABORATORIES
Address:	2600 CLIFFORD ST
City,State,Zip:	DETROIT, MI 48201
Site Id:	MIG000016590
WMD Id:	415244
Site Specific Name:	ACIS LABORATORIES
Mailing Address:	2600 CLIFFORD ST
Mailing City/State/Zip:	48201
Mailing County:	WAYNE

G75 SSE < 1/8 0.116 mi. 613 ft. | **OLYMPIA DEVELOPMENT OF MICHIGAN LLC**
481 W COLUMBIA ST
DETROIT, MI 48201
Site 5 of 7 in cluster G | **RCRA NonGen / NLR** | **1012181127**
MIK827398124

Relative: Lower
Actual: 603 ft.

RCRA NonGen / NLR:

Date Form Received by Agency:	20100527
Handler Name:	OLYMPIA DEVELOPMENT OF MICHIGAN LLC
Handler Address:	481 W COLUMBIA ST
Handler City,State,Zip:	DETROIT, MI 48201
EPA ID:	MIK827398124
Contact Name:	STEWART BEAL
Contact Address:	481 W COLUMBIA ST
Contact City,State,Zip:	DETROIT, MI 48201
Contact Telephone:	734-662-6133
Contact Fax:	Not reported
Contact Email:	Not reported
Contact Title:	Not reported
EPA Region:	05
Land Type:	Private
Federal Waste Generator Description:	Not a generator, verified
Non-Notifier:	Not reported
Biennial Report Cycle:	Not reported
Accessibility:	Not reported
Active Site Indicator:	Not reported
State District Owner:	Not reported
State District:	Not reported
Mailing Address:	2211 WOODWARD AVE
Mailing City,State,Zip:	DETROIT, MI 48201
Owner Name:	OLYMPIA DEVELOPMENT OF MICHIGAN LLC
Owner Type:	Private
Operator Name:	OLYMPIA DEVELOPMENT OF MICHIGAN LLC
Operator Type:	Private
Short-Term Generator Activity:	No
Importer Activity:	No
Mixed Waste Generator:	No
Transporter Activity:	No
Transfer Facility Activity:	No
Recycler Activity with Storage:	No
Small Quantity On-Site Burner Exemption:	No
Smelting Melting and Refining Furnace Exemption:	No
Underground Injection Control:	No
Off-Site Waste Receipt:	No
Universal Waste Indicator:	No
Universal Waste Destination Facility:	No
Federal Universal Waste:	No
Active Site Fed-Reg Treatment Storage and Disposal Facility:	Not reported
Active Site Converter Treatment storage and Disposal Facility:	Not reported
Active Site State-Reg Treatment Storage and Disposal Facility:	Not reported
Active Site State-Reg Handler:	---
Federal Facility Indicator:	Not reported
Hazardous Secondary Material Indicator:	NN
Sub-Part K Indicator:	Not reported
Commercial TSD Indicator:	No
Treatment Storage and Disposal Type:	Not reported
2018 GPRA Permit Baseline:	Not on the Baseline
2018 GPRA Renewals Baseline:	Not on the Baseline
Permit Renewals Workload Universe:	Not reported

OLYMPIA DEVELOPMENT OF MICHIGAN LLC (Continued) **1012181127**

Permit Workload Universe:	Not reported
Permit Progress Universe:	Not reported
Post-Closure Workload Universe:	Not reported
Closure Workload Universe:	Not reported
202 GPRA Corrective Action Baseline:	No
Corrective Action Workload Universe:	No
Subject to Corrective Action Universe:	No
Non-TSDFs Where RCRA CA has Been Imposed Universe:	No
TSDFs Potentially Subject to CA Under 3004 (u)/(v) Universe:	No
TSDFs Only Subject to CA under Discretionary Auth Universe:	No
Corrective Action Priority Ranking:	No NCAPS ranking
Environmental Control Indicator:	No
Institutional Control Indicator:	No
Human Exposure Controls Indicator:	N/A
Groundwater Controls Indicator:	N/A
Operating TSDF Universe:	Not reported
Full Enforcement Universe:	Not reported
Significant Non-Complier Universe:	No
Unaddressed Significant Non-Complier Universe:	No
Addressed Significant Non-Complier Universe:	No
Significant Non-Complier With a Compliance Schedule Universe:	No
Financial Assurance Required:	Not reported
Handler Date of Last Change:	20110303
Recognized Trader-Importer:	No
Recognized Trader-Exporter:	No
Importer of Spent Lead Acid Batteries:	No
Exporter of Spent Lead Acid Batteries:	No
Recycler Activity Without Storage:	Not reported
Manifest Broker:	Not reported
Sub-Part P Indicator:	No

Hazardous Waste Summary:

Waste Code:	D001
Waste Description:	IGNITABLE WASTE

Handler - Owner Operator:

Owner/Operator Indicator:	Owner
Owner/Operator Name:	OLYMPIA DEVELOPMENT OF MICHIGAN LLC
Legal Status:	Private
Date Became Current:	19970730
Date Ended Current:	Not reported
Owner/Operator Address:	Not reported
Owner/Operator City,State,Zip:	Not reported
Owner/Operator Telephone:	Not reported
Owner/Operator Telephone Ext:	Not reported
Owner/Operator Fax:	Not reported
Owner/Operator Email:	Not reported

Owner/Operator Indicator:	Operator
Owner/Operator Name:	OLYMPIA DEVELOPMENT OF MICHIGAN LLC
Legal Status:	Private
Date Became Current:	19970730
Date Ended Current:	Not reported
Owner/Operator Address:	Not reported
Owner/Operator City,State,Zip:	Not reported

OLYMPIA DEVELOPMENT OF MICHIGAN LLC (Continued) **1012181127**

Owner/Operator Telephone:	Not reported
Owner/Operator Telephone Ext:	Not reported
Owner/Operator Fax:	Not reported
Owner/Operator Email:	Not reported
Owner/Operator Indicator:	Owner
Owner/Operator Name:	OLYMPIA DEVELOPMENT OF MICHIGAN LLC
Legal Status:	Private
Date Became Current:	19970730
Date Ended Current:	Not reported
Owner/Operator Address:	Not reported
Owner/Operator City,State,Zip:	Not reported
Owner/Operator Telephone:	Not reported
Owner/Operator Telephone Ext:	Not reported
Owner/Operator Fax:	Not reported
Owner/Operator Email:	Not reported
Owner/Operator Indicator:	Operator
Owner/Operator Name:	OLYMPIA DEVELOPMENT OF MICHIGAN LLC
Legal Status:	Private
Date Became Current:	19970730
Date Ended Current:	Not reported
Owner/Operator Address:	Not reported
Owner/Operator City,State,Zip:	Not reported
Owner/Operator Telephone:	Not reported
Owner/Operator Telephone Ext:	Not reported
Owner/Operator Fax:	Not reported
Owner/Operator Email:	Not reported

Historic Generators:

Receive Date:	20090313
Handler Name:	OLYMPIA DEVELOPMENT OF MICHIGAN LLC
Federal Waste Generator Description:	Small Quantity Generator
State District Owner:	Not reported
Large Quantity Handler of Universal Waste:	No
Recognized Trader Importer:	No
Recognized Trader Exporter:	No
Spent Lead Acid Battery Importer:	No
Spent Lead Acid Battery Exporter:	No
Current Record:	No
Non Storage Recycler Activity:	Not reported
Electronic Manifest Broker:	Not reported
Receive Date:	20100527
Handler Name:	OLYMPIA DEVELOPMENT OF MICHIGAN LLC
Federal Waste Generator Description:	Not a generator, verified
State District Owner:	Not reported
Large Quantity Handler of Universal Waste:	No
Recognized Trader Importer:	No
Recognized Trader Exporter:	No
Spent Lead Acid Battery Importer:	No
Spent Lead Acid Battery Exporter:	No
Current Record:	Yes
Non Storage Recycler Activity:	Not reported
Electronic Manifest Broker:	Not reported

OLYMPIA DEVELOPMENT OF MICHIGAN LLC (Continued) **1012181127**

List of NAICS Codes and Descriptions:

NAICS Code:	56291
NAICS Description:	REMEDIATION SERVICES

Facility Has Received Notices of Violation:

Found Violation:	No
Agency Which Determined Violation:	Not reported
Violation Short Description:	Not reported
Date Violation was Determined:	Not reported
Actual Return to Compliance Date:	Not reported
Return to Compliance Qualifier:	Not reported
Violation Responsible Agency:	Not reported
Scheduled Compliance Date:	Not reported
Enforcement Identifier:	Not reported
Date of Enforcement Action:	Not reported
Enforcement Responsible Agency:	Not reported
Enforcement Docket Number:	Not reported
Enforcement Attorney:	Not reported
Corrective Action Component:	Not reported
Appeal Initiated Date:	Not reported
Appeal Resolution Date:	Not reported
Disposition Status Date:	Not reported
Disposition Status:	Not reported
Disposition Status Description:	Not reported
Consent/Final Order Sequence Number:	Not reported
Consent/Final Order Respondent Name:	Not reported
Consent/Final Order Lead Agency:	Not reported
Enforcement Type:	Not reported
Enforcement Responsible Person:	Not reported
Enforcement Responsible Sub-Organization:	Not reported
SEP Sequence Number:	Not reported
SEP Expenditure Amount:	Not reported
SEP Scheduled Completion Date:	Not reported
SEP Actual Date:	Not reported
SEP Defaulted Date:	Not reported
SEP Type:	Not reported
SEP Type Description:	Not reported
Proposed Amount:	Not reported
Final Monetary Amount:	Not reported
Paid Amount:	Not reported
Final Count:	Not reported
Final Amount:	Not reported

Evaluation Action Summary:

Evaluation Date:	20090513
Evaluation Responsible Agency:	State
Found Violation:	No
Evaluation Type Description:	COMPLIANCE EVALUATION INSPECTION ON-SITE
Evaluation Responsible Person Identifier:	Not reported
Evaluation Responsible Sub-Organization:	Not reported
Actual Return to Compliance Date:	Not reported
Scheduled Compliance Date:	Not reported
Date of Request:	Not reported
Date Response Received:	Not reported
Request Agency:	Not reported
Former Citation:	Not reported

L76
SSE
< 1/8
0.116 mi.
615 ft.

COLUMBIA GARAGE
455 COLUMBIA
DETROIT, MI

EDR Hist Auto **1009492422**
N/A

Site 2 of 7 in cluster L

Relative:
Lower

EDR Hist Auto

Actual:
603 ft.

Year:	Name:	Type:
1935	COLUMBIA GARAGE	AUTOMOBILE REPAIRING

L77
SSE
< 1/8
0.116 mi.
615 ft.

FILM EXCHANGE PUBLIC GARAGE
455 W COLUMBIA
DETROIT, MI

EDR Hist Auto **1009492424**
N/A

Site 3 of 7 in cluster L

Relative:
Lower

EDR Hist Auto

Actual:
603 ft.

Year:	Name:	Type:
1931	FILM EXCHANGE PUBLIC GARAGE	AUTOMOBILE GARAGES
1940	COLUMBIA GARAGE	AUTOMOBILE GARAGES

G78
South
< 1/8
0.116 mi.
615 ft.

BLUE BIRD LAUNDRY
557 E COLUMBIA AVE
DETROIT, MI

EDR Hist Cleaner **1009481612**
N/A

Site 6 of 7 in cluster G

Relative:
Lower

EDR Hist Cleaner

Actual:
603 ft.

Year:	Name:	Type:
1926	BLUE BIRD LAUNDRY	LAUNDRIES

M79
North
< 1/8
0.116 mi.
615 ft.

SONG LEE
2620 CLIFFORD
DETROIT, MI

EDR Hist Cleaner **1009479256**
N/A

Site 4 of 4 in cluster M

Relative:
Higher

EDR Hist Cleaner

Actual:
610 ft.

Year:	Name:	Type:
1921	SONG LEE	LAUNDRIES

L80
SSE
< 1/8
0.117 mi.
616 ft.

FILM EXCHANGE PUBLIC GARAGE
449 W COLUMBIA
DETROIT, MI

EDR Hist Auto **1009492349**
N/A

Site 4 of 7 in cluster L

Relative:
Lower

EDR Hist Auto

Actual:
603 ft.

Year:	Name:	Type:
1931	FILM EXCHANGE PUBLIC GARAGE	AUTOMOBILE GARAGES

L81 SSE < 1/8 0.117 mi. 616 ft. | **SPLANE ELECTRIC**
439 W COLUMBIA ST
DETROIT, MI 48201
Site 5 of 7 in cluster L | **RCRA-VSQG FINDS ECHO** | **1004725187 MIR000033274**

Relative: Lower
Actual: 603 ft.

RCRA-VSQG:

Date Form Received by Agency:		19980714
Handler Name:	SPLANE ELECTRIC	
Handler Address:		439 W COLUMBIA ST
Handler City,State,Zip:		DETROIT, MI 48201
EPA ID:		MIR000033274
Contact Name:		EDDIE CHABAAN
Contact Address:		439 W COLUMBIA ST
Contact City,State,Zip:		DETROIT, MI 48201
Contact Telephone:		248-553-6300
Contact Fax:		Not reported
Contact Email:		Not reported
Contact Title:		Not reported
EPA Region:		05
Land Type:		County
Federal Waste Generator Description:		Conditionally Exempt Small Quantity Generator
Non-Notifier:		Not reported
Biennial Report Cycle:		Not reported
Accessibility:		Not reported
Active Site Indicator:		Handler Activities
State District Owner:		Not reported
State District:		Not reported
Mailing Address:		38955 HILLS TECH DR
Mailing City,State,Zip:		FARMINGTON HILLS, MI 48331
Owner Name:		DETROIT/WAYNE COUNTY STADIUM AUTHORITY
Owner Type:		County
Operator Name:		DETROIT/WAYNE COUNTY STADIUM AUTHORITY
Operator Type:		County
Short-Term Generator Activity:		No
Importer Activity:		No
Mixed Waste Generator:		No
Transporter Activity:		No
Transfer Facility Activity:		No
Recycler Activity with Storage:		No
Small Quantity On-Site Burner Exemption:		No
Smelting Melting and Refining Furnace Exemption:		No
Underground Injection Control:		No
Off-Site Waste Receipt:		No
Universal Waste Indicator:		No
Universal Waste Destination Facility:		No
Federal Universal Waste:		No
Active Site Fed-Reg Treatment Storage and Disposal Facility:		Not reported
Active Site Converter Treatment storage and Disposal Facility:		Not reported
Active Site State-Reg Treatment Storage and Disposal Facility:		Not reported
Active Site State-Reg Handler:		---
Federal Facility Indicator:		Not reported
Hazardous Secondary Material Indicator:		NN
Sub-Part K Indicator:		Not reported
Commercial TSD Indicator:		No
Treatment Storage and Disposal Type:		Not reported
2018 GPRA Permit Baseline:		Not on the Baseline
2018 GPRA Renewals Baseline:		Not on the Baseline
Permit Renewals Workload Universe:		Not reported

SPLANE ELECTRIC (Continued) **1004725187**

Permit Workload Universe:	Not reported
Permit Progress Universe:	Not reported
Post-Closure Workload Universe:	Not reported
Closure Workload Universe:	Not reported
202 GPRA Corrective Action Baseline:	No
Corrective Action Workload Universe:	No
Subject to Corrective Action Universe:	No
Non-TSDFs Where RCRA CA has Been Imposed Universe:	No
TSDFs Potentially Subject to CA Under 3004 (u)/(v) Universe:	No
TSDFs Only Subject to CA under Discretionary Auth Universe:	No
Corrective Action Priority Ranking:	No NCAPS ranking
Environmental Control Indicator:	No
Institutional Control Indicator:	No
Human Exposure Controls Indicator:	N/A
Groundwater Controls Indicator:	N/A
Operating TSDF Universe:	Not reported
Full Enforcement Universe:	Not reported
Significant Non-Complier Universe:	No
Unaddressed Significant Non-Complier Universe:	No
Addressed Significant Non-Complier Universe:	No
Significant Non-Complier With a Compliance Schedule Universe:	No
Financial Assurance Required:	Not reported
Handler Date of Last Change:	20110303
Recognized Trader-Importer:	No
Recognized Trader-Exporter:	No
Importer of Spent Lead Acid Batteries:	No
Exporter of Spent Lead Acid Batteries:	No
Recycler Activity Without Storage:	Not reported
Manifest Broker:	Not reported
Sub-Part P Indicator:	No

Hazardous Waste Summary:

Waste Code:	D001
Waste Description:	IGNITABLE WASTE

Handler - Owner Operator:

Owner/Operator Indicator:	Operator
Owner/Operator Name:	DETROIT/WAYNE COUNTY STADIUM AUTHORITY
Legal Status:	County
Date Became Current:	19700101
Date Ended Current:	Not reported
Owner/Operator Address:	Not reported
Owner/Operator City,State,Zip:	Not reported
Owner/Operator Telephone:	Not reported
Owner/Operator Telephone Ext:	Not reported
Owner/Operator Fax:	Not reported
Owner/Operator Email:	Not reported

Owner/Operator Indicator:	Owner
Owner/Operator Name:	DETROIT/WAYNE COUNTY STADIUM AUTHORITY
Legal Status:	County
Date Became Current:	19700101
Date Ended Current:	Not reported
Owner/Operator Address:	Not reported
Owner/Operator City,State,Zip:	Not reported

SPLANE ELECTRIC (Continued) **1004725187**

Owner/Operator Telephone: Not reported
Owner/Operator Telephone Ext: Not reported
Owner/Operator Fax: Not reported
Owner/Operator Email: Not reported

Historic Generators:
Receive Date: 19980714
Handler Name: SPLANE ELECTRIC
Federal Waste Generator Description: Conditionally Exempt Small Quantity Generator
State District Owner: Not reported
Large Quantity Handler of Universal Waste: No
Recognized Trader Importer: No
Recognized Trader Exporter: No
Spent Lead Acid Battery Importer: No
Spent Lead Acid Battery Exporter: No
Current Record: Yes
Non Storage Recycler Activity: Not reported
Electronic Manifest Broker: Not reported

List of NAICS Codes and Descriptions:
NAICS Code: 11131
NAICS Description: ORANGE GROVES

Facility Has Received Notices of Violations:
Violations: No Violations Found

Evaluation Action Summary:
Evaluations: No Evaluations Found

FINDS:
Registry ID: 110003706696

Click Here for FRS Facility Detail Report:

Environmental Interest/Information System:
RCRAInfo is a national information system that supports the Resource Conservation and Recovery Act (RCRA) program through the tracking of events and activities related to facilities that generate, transport, and treat, store, or dispose of hazardous waste. RCRAInfo allows RCRA program staff to track the notification, permit, compliance, and corrective action activities required under RCRA.

Click this hyperlink while viewing on your computer to access additional FINDS: detail in the EDR Site Report.

ECHO:
Envid: 1004725187
Registry ID: 110003706696
DFR URL: http://echo.epa.gov/detailed-facility-report?fid=110003706696
Name: SPLANE ELECTRIC
Address: 439 W COLUMBIA ST
City,State,Zip: DETROIT, MI 48201

L82 SSE < 1/8 0.117 mi. 616 ft. | **SPLANE ELECTRIC SUPPLY CO**
439 E COLUMBIA
DETROIT, MI 48201

Site 6 of 7 in cluster L

MI LUST **U001148431**
MI UST **N/A**

Relative: Lower

Actual: 603 ft.

LUST:

Name:	SPLANE ELECTRIC SUPPLY CO
Address:	439 E COLUMBIA
City,State,Zip:	DETROIT, MI 48201-
Facility ID:	00037061
Source:	STATE OF MICHIGAN
Owner Name:	SplaneElectric Supply Co
Owner Address:	Not reported
Owner City,St,Zip:	UNKNOWN, MI
Owner Contact:	Not reported
Owner Phone:	Not reported
Country:	USA
District:	Warren
Site Name:	Splane Electric Supply Co.
Latitude:	42.34045
Longitude:	-83.04731
Date of Collection:	01/11/2001
Method of Collection:	Address Matching-House Number
Accuracy:	100
Accuracy Value Unit:	FEET
Horizontal Data:	NAD83
Point Line Area:	POINT
Desc Category:	Plant Entrance (Freight)
Regulatory Program:	Not reported
Risk Condition:	Not reported
Project Manager:	Not reported
Senate District:	Not reported
House District:	Not reported
US Congressional District:	Not reported
Leak Number:	C-2065-92
Release Date:	11/19/1992
Substance Released:	Diesel
Release Status:	Closed
Release Closed Date:	04/17/1995

UST:

Name:	SPLANE ELECTRIC SUPPLY CO
Address:	439 E COLUMBIA
City,State,Zip:	DETROIT 48201
Facility Type:	CLOSED
Facility ID:	00037061
Owner Name:	SPLANE ELECTRIC SUPPLY CO
Owner Address:	PO BOX 790
Owner City:	BELLEVILLE
Owner State:	MI
Owner Zip:	48112-0790
Owner Contact:	Not reported
Owner Phone:	7349575500
Contact:	LINDA ROBBINS
Contact Phone:	(734) 957-5500
Date of Collection:	01/11/2001
Accuracy:	100
Horizontal Datum:	NAD83

SPLANE ELECTRIC SUPPLY CO (Continued) **U001148431**

Accuracy Value Unit:	FEET
Source:	STATE OF MICHIGAN
Point Line Area:	POINT
Desc Category:	Plant Entrance (Freight)
Method of Collection:	Address Matching-House Number
District:	Region 1 - SE Michigan District Office
Tank ID:	1
Capacity:	2000
Tank Status:	Removed from Ground
Substance:	Diesel
Install Date:	01/01/1976
Remove Date:	11/19/1992
Tank Number:	Not reported
Tank Details Compartments:	Not reported
Tank Release Detection:	Not reported
Pipe Release Detection:	Not reported
Piping Material:	Not reported
Piping Type:	Not reported
Tank Construction:	Not reported
Impressed Device:	Not reported
Latitude:	42.34045
Longitude:	-83.04731

G83 **COX HATTIE** **EDR Hist Cleaner** **1009481671**
South **569 E COLUMBIA** **N/A**
< 1/8 **DETROIT, MI**
0.118 mi.
621 ft. **Site 7 of 7 in cluster G**

Relative: EDR Hist Cleaner
Lower

Actual:
603 ft.

Year:	Name:	Type:
1931	SMITH MARY J MRS	LAUNDRIES-HAND
1935	COX HATTIE	LAUNDRIES-HAND

N84 **DOWNTOWN MOBIL** **MI LUST** **U000267760**
SSW **2245 GRAND RIVER AVE** **MI UST** **N/A**
1/8-1/4 **DETROIT, MI 48201**
0.126 mi.
667 ft. **Site 1 of 3 in cluster N**

Relative: LUST:
Lower

Actual:
601 ft.

Name:	DOWNTOWN MOBIL
Address:	2245 GRAND RIVER AVE
City,State,Zip:	DETROIT, MI 48201-
Facility ID:	00003412
Source:	STATE OF MICHIGAN
Owner Name:	DTEElectric Company
Owner Address:	Not reported
Owner City,St,Zip:	UNKNOWN, MI
Owner Contact:	Not reported
Owner Phone:	Not reported
Country:	USA
District:	Warren
Site Name:	Mundy Towing
Latitude:	42.33621

DOWNTOWN MOBIL (Continued) **U000267760**

Longitude:	-83.05864
Date of Collection:	01/11/2001
Method of Collection:	Address Matching-House Number
Accuracy:	100
Accuracy Value Unit:	FEET
Horizontal Data:	NAD83
Point Line Area:	POINT
Desc Category:	Plant Entrance (Freight)
Regulatory Program:	Not reported
Risk Condition:	Not reported
Project Manager:	Not reported
Senate District:	Not reported
House District:	Not reported
US Congressional District:	Not reported

Leak Number:	C-0731-91
Release Date:	06/08/1993
Substance Released:	Not reported
Release Status:	Closed
Release Closed Date:	02/22/1995

Leak Number:	C-0968-85
Release Date:	04/17/1991
Substance Released:	Not reported
Release Status:	Closed
Release Closed Date:	01/17/1995

UST:

Name:	DOWNTOWN MOBIL
Address:	2245 GRAND RIVER AVE
City,State,Zip:	DETROIT 48201
Facility Type:	CLOSED
Facility ID:	00003412
Owner Name:	DTE ELECTRIC COMPANY
Owner Address:	ONE ENERGY PLAZA 655 GO
Owner City:	DETROIT
Owner State:	MI
Owner Zip:	48226-1221
Owner Contact:	Not reported
Owner Phone:	3132352745
Contact:	KIM M. ROBERTS
Contact Phone:	(313) 237-8226
Date of Collection:	01/11/2001
Accuracy:	100
Horizontal Datum:	NAD83
Accuracy Value Unit:	FEET
Source:	STATE OF MICHIGAN
Point Line Area:	POINT
Desc Category:	Plant Entrance (Freight)
Method of Collection:	Address Matching-House Number
District:	Region 1 - SE Michigan District Office
Tank ID:	5
Capacity:	500
Tank Status:	Removed from Ground
Substance:	Used Oil
Install Date:	01/01/1965
Remove Date:	06/20/1991
Tank Number:	Not reported

DOWNTOWN MOBIL (Continued) **U000267760**

Tank Details Compartments:	Not reported
Tank Release Detection:	Not reported
Pipe Release Detection:	Not reported
Piping Material:	Not reported
Piping Type:	Not reported
Tank Construction:	Not reported
Impressed Device:	Not reported
Latitude:	42.33621
Longitude:	-83.05864

Name:	DOWNTOWN MOBIL
Address:	2245 GRAND RIVER AVE
City,State,Zip:	DETROIT 48201
Facility Type:	CLOSED
Facility ID:	00003412
Owner Name:	DTE ELECTRIC COMPANY
Owner Address:	ONE ENERGY PLAZA 655 GO
Owner City:	DETROIT
Owner State:	MI
Owner Zip:	48226-1221
Owner Contact:	Not reported
Owner Phone:	3132352745
Contact:	KIM M. ROBERTS
Contact Phone:	(313) 237-8226
Date of Collection:	01/11/2001
Accuracy:	100
Horizontal Datum:	NAD83
Accuracy Value Unit:	FEET
Source:	STATE OF MICHIGAN
Point Line Area:	POINT
Desc Category:	Plant Entrance (Freight)
Method of Collection:	Address Matching-House Number
District:	Region 1 - SE Michigan District Office
Tank ID:	4
Capacity:	6000
Tank Status:	Removed from Ground
Substance:	Diesel
Install Date:	01/01/1965
Remove Date:	06/20/1991
Tank Number:	Not reported
Tank Details Compartments:	Not reported
Tank Release Detection:	Not reported
Pipe Release Detection:	Not reported
Piping Material:	Not reported
Piping Type:	Not reported
Tank Construction:	Not reported
Impressed Device:	Not reported
Latitude:	42.33621
Longitude:	-83.05864

Name:	DOWNTOWN MOBIL
Address:	2245 GRAND RIVER AVE
City,State,Zip:	DETROIT 48201
Facility Type:	CLOSED
Facility ID:	00003412
Owner Name:	DTE ELECTRIC COMPANY
Owner Address:	ONE ENERGY PLAZA 655 GO

DOWNTOWN MOBIL (Continued) **U000267760**

Owner City:	DETROIT
Owner State:	MI
Owner Zip:	48226-1221
Owner Contact:	Not reported
Owner Phone:	3132352745
Contact:	KIM M. ROBERTS
Contact Phone:	(313) 237-8226
Date of Collection:	01/11/2001
Accuracy:	100
Horizontal Datum:	NAD83
Accuracy Value Unit:	FEET
Source:	STATE OF MICHIGAN
Point Line Area:	POINT
Desc Category:	Plant Entrance (Freight)
Method of Collection:	Address Matching-House Number
District:	Region 1 - SE Michigan District Office
Tank ID:	3
Capacity:	6000
Tank Status:	Removed from Ground
Substance:	Gasoline
Install Date:	01/01/1965
Remove Date:	06/20/1991
Tank Number:	Not reported
Tank Details Compartments:	Not reported
Tank Release Detection:	Not reported
Pipe Release Detection:	Not reported
Piping Material:	Not reported
Piping Type:	Not reported
Tank Construction:	Not reported
Impressed Device:	Not reported
Latitude:	42.33621
Longitude:	-83.05864

Name:	DOWNTOWN MOBIL
Address:	2245 GRAND RIVER AVE
City,State,Zip:	DETROIT 48201
Facility Type:	CLOSED
Facility ID:	00003412
Owner Name:	DTE ELECTRIC COMPANY
Owner Address:	ONE ENERGY PLAZA 655 GO
Owner City:	DETROIT
Owner State:	MI
Owner Zip:	48226-1221
Owner Contact:	Not reported
Owner Phone:	3132352745
Contact:	KIM M. ROBERTS
Contact Phone:	(313) 237-8226
Date of Collection:	01/11/2001
Accuracy:	100
Horizontal Datum:	NAD83
Accuracy Value Unit:	FEET
Source:	STATE OF MICHIGAN
Point Line Area:	POINT
Desc Category:	Plant Entrance (Freight)
Method of Collection:	Address Matching-House Number
District:	Region 1 - SE Michigan District Office
Tank ID:	2

DOWNTOWN MOBIL (Continued) **U000267760**

Capacity:	8000
Tank Status:	Removed from Ground
Substance:	Gasoline
Install Date:	01/01/1965
Remove Date:	06/20/1991
Tank Number:	Not reported
Tank Details Compartments:	Not reported
Tank Release Detection:	Not reported
Pipe Release Detection:	Not reported
Piping Material:	Not reported
Piping Type:	Not reported
Tank Construction:	Not reported
Impressed Device:	Not reported
Latitude:	42.33621
Longitude:	-83.05864

Name:	DOWNTOWN MOBIL
Address:	2245 GRAND RIVER AVE
City,State,Zip:	DETROIT 48201
Facility Type:	CLOSED
Facility ID:	00003412
Owner Name:	DTE ELECTRIC COMPANY
Owner Address:	ONE ENERGY PLAZA 655 GO
Owner City:	DETROIT
Owner State:	MI
Owner Zip:	48226-1221
Owner Contact:	Not reported
Owner Phone:	3132352745
Contact:	KIM M. ROBERTS
Contact Phone:	(313) 237-8226
Date of Collection:	01/11/2001
Accuracy:	100
Horizontal Datum:	NAD83
Accuracy Value Unit:	FEET
Source:	STATE OF MICHIGAN
Point Line Area:	POINT
Desc Category:	Plant Entrance (Freight)
Method of Collection:	Address Matching-House Number
District:	Region 1 - SE Michigan District Office
Tank ID:	1
Capacity:	10000
Tank Status:	Removed from Ground
Substance:	Gasoline
Install Date:	01/01/1965
Remove Date:	06/20/1991
Tank Number:	Not reported
Tank Details Compartments:	Not reported
Tank Release Detection:	Not reported
Pipe Release Detection:	Not reported
Piping Material:	Not reported
Piping Type:	Not reported
Tank Construction:	Not reported
Impressed Device:	Not reported
Latitude:	42.33621
Longitude:	-83.05864

L85 SE 1/8-1/4 0.127 mi. 670 ft. | **OLYMPIA DEVELOPMENT OF MICHIGAN LLC**
2211 CASS AVE
DETROIT, MI 48201

Site 7 of 7 in cluster L

RCRA NonGen / NLR | **1012180376**
MIK371641499

Relative: Lower
Actual: 603 ft.

RCRA NonGen / NLR:

Date Form Received by Agency:	20100527
Handler Name:	OLYMPIA DEVELOPMENT OF MICHIGAN LLC
Handler Address:	2211 CASS AVE
Handler City,State,Zip:	DETROIT, MI 48201
EPA ID:	MIK371641499
Contact Name:	STEWART BEAL
Contact Address:	2211 CASS AVE
Contact City,State,Zip:	DETROIT, MI 48201
Contact Telephone:	734-662-6133
Contact Fax:	Not reported
Contact Email:	Not reported
Contact Title:	Not reported
EPA Region:	05
Land Type:	Private
Federal Waste Generator Description:	Not a generator, verified
Non-Notifier:	Not reported
Biennial Report Cycle:	Not reported
Accessibility:	Not reported
Active Site Indicator:	Not reported
State District Owner:	Not reported
State District:	Not reported
Mailing Address:	2211 WOODWARD AVE
Mailing City,State,Zip:	DETROIT, MI 48201
Owner Name:	OLYMPIA DEVELOPMENT OF MICHIGAN LLC
Owner Type:	Private
Operator Name:	OLYMPIA DEVELOPMENT OF MICHIGAN LLC
Operator Type:	Private
Short-Term Generator Activity:	No
Importer Activity:	No
Mixed Waste Generator:	No
Transporter Activity:	No
Transfer Facility Activity:	No
Recycler Activity with Storage:	No
Small Quantity On-Site Burner Exemption:	No
Smelting Melting and Refining Furnace Exemption:	No
Underground Injection Control:	No
Off-Site Waste Receipt:	No
Universal Waste Indicator:	No
Universal Waste Destination Facility:	No
Federal Universal Waste:	No
Active Site Fed-Reg Treatment Storage and Disposal Facility:	Not reported
Active Site Converter Treatment storage and Disposal Facility:	Not reported
Active Site State-Reg Treatment Storage and Disposal Facility:	Not reported
Active Site State-Reg Handler:	---
Federal Facility Indicator:	Not reported
Hazardous Secondary Material Indicator:	NN
Sub-Part K Indicator:	Not reported
Commercial TSD Indicator:	No
Treatment Storage and Disposal Type:	Not reported
2018 GPRA Permit Baseline:	Not on the Baseline
2018 GPRA Renewals Baseline:	Not on the Baseline
Permit Renewals Workload Universe:	Not reported

OLYMPIA DEVELOPMENT OF MICHIGAN LLC (Continued) **1012180376**

Permit Workload Universe:	Not reported
Permit Progress Universe:	Not reported
Post-Closure Workload Universe:	Not reported
Closure Workload Universe:	Not reported
202 GPRA Corrective Action Baseline:	No
Corrective Action Workload Universe:	No
Subject to Corrective Action Universe:	No
Non-TSDFs Where RCRA CA has Been Imposed Universe:	No
TSDFs Potentially Subject to CA Under 3004 (u)/(v) Universe:	No
TSDFs Only Subject to CA under Discretionary Auth Universe:	No
Corrective Action Priority Ranking:	No NCAPS ranking
Environmental Control Indicator:	No
Institutional Control Indicator:	No
Human Exposure Controls Indicator:	N/A
Groundwater Controls Indicator:	N/A
Operating TSDF Universe:	Not reported
Full Enforcement Universe:	Not reported
Significant Non-Complier Universe:	No
Unaddressed Significant Non-Complier Universe:	No
Addressed Significant Non-Complier Universe:	No
Significant Non-Complier With a Compliance Schedule Universe:	No
Financial Assurance Required:	Not reported
Handler Date of Last Change:	20110303
Recognized Trader-Importer:	No
Recognized Trader-Exporter:	No
Importer of Spent Lead Acid Batteries:	No
Exporter of Spent Lead Acid Batteries:	No
Recycler Activity Without Storage:	Not reported
Manifest Broker:	Not reported
Sub-Part P Indicator:	No

Hazardous Waste Summary:

Waste Code:	D001
Waste Description:	IGNITABLE WASTE

Handler - Owner Operator:

Owner/Operator Indicator:	Owner
Owner/Operator Name:	OLYMPIA DEVELOPMENT OF MICHIGAN LLC
Legal Status:	Private
Date Became Current:	19980514
Date Ended Current:	Not reported
Owner/Operator Address:	Not reported
Owner/Operator City,State,Zip:	Not reported
Owner/Operator Telephone:	Not reported
Owner/Operator Telephone Ext:	Not reported
Owner/Operator Fax:	Not reported
Owner/Operator Email:	Not reported

Owner/Operator Indicator:	Operator
Owner/Operator Name:	OLYMPIA DEVELOPMENT OF MICHIGAN LLC
Legal Status:	Private
Date Became Current:	19980514
Date Ended Current:	Not reported
Owner/Operator Address:	Not reported
Owner/Operator City,State,Zip:	Not reported

OLYMPIA DEVELOPMENT OF MICHIGAN LLC (Continued) **1012180376**

Owner/Operator Telephone: Not reported
Owner/Operator Telephone Ext: Not reported
Owner/Operator Fax: Not reported
Owner/Operator Email: Not reported

Owner/Operator Indicator: Operator
Owner/Operator Name: OLYMPIA DEVELOPMENT OF MICHIGAN LLC
Legal Status: Private
Date Became Current: 19980514
Date Ended Current: Not reported
Owner/Operator Address: Not reported
Owner/Operator City,State,Zip: Not reported
Owner/Operator Telephone: Not reported
Owner/Operator Telephone Ext: Not reported
Owner/Operator Fax: Not reported
Owner/Operator Email: Not reported

Owner/Operator Indicator: Owner
Owner/Operator Name: OLYMPIA DEVELOPMENT OF MICHIGAN LLC
Legal Status: Private
Date Became Current: 19980514
Date Ended Current: Not reported
Owner/Operator Address: Not reported
Owner/Operator City,State,Zip: Not reported
Owner/Operator Telephone: Not reported
Owner/Operator Telephone Ext: Not reported
Owner/Operator Fax: Not reported
Owner/Operator Email: Not reported

Historic Generators:
Receive Date: 20090313
Handler Name: OLYMPIA DEVELOPMENT OF MICHIGAN LLC
Federal Waste Generator Description: Small Quantity Generator
State District Owner: Not reported
Large Quantity Handler of Universal Waste: No
Recognized Trader Importer: No
Recognized Trader Exporter: No
Spent Lead Acid Battery Importer: No
Spent Lead Acid Battery Exporter: No
Current Record: No
Non Storage Recycler Activity: Not reported
Electronic Manifest Broker: Not reported

Receive Date: 20100527
Handler Name: OLYMPIA DEVELOPMENT OF MICHIGAN LLC
Federal Waste Generator Description: Not a generator, verified
State District Owner: Not reported
Large Quantity Handler of Universal Waste: No
Recognized Trader Importer: No
Recognized Trader Exporter: No
Spent Lead Acid Battery Importer: No
Spent Lead Acid Battery Exporter: No
Current Record: Yes
Non Storage Recycler Activity: Not reported
Electronic Manifest Broker: Not reported

OLYMPIA DEVELOPMENT OF MICHIGAN LLC (Continued) **1012180376**

List of NAICS Codes and Descriptions:

NAICS Code:	56291
NAICS Description:	REMEDIATION SERVICES

Facility Has Received Notices of Violation:

Found Violation:	No
Agency Which Determined Violation:	Not reported
Violation Short Description:	Not reported
Date Violation was Determined:	Not reported
Actual Return to Compliance Date:	Not reported
Return to Compliance Qualifier:	Not reported
Violation Responsible Agency:	Not reported
Scheduled Compliance Date:	Not reported
Enforcement Identifier:	Not reported
Date of Enforcement Action:	Not reported
Enforcement Responsible Agency:	Not reported
Enforcement Docket Number:	Not reported
Enforcement Attorney:	Not reported
Corrective Action Component:	Not reported
Appeal Initiated Date:	Not reported
Appeal Resolution Date:	Not reported
Disposition Status Date:	Not reported
Disposition Status:	Not reported
Disposition Status Description:	Not reported
Consent/Final Order Sequence Number:	Not reported
Consent/Final Order Respondent Name:	Not reported
Consent/Final Order Lead Agency:	Not reported
Enforcement Type:	Not reported
Enforcement Responsible Person:	Not reported
Enforcement Responsible Sub-Organization:	Not reported
SEP Sequence Number:	Not reported
SEP Expenditure Amount:	Not reported
SEP Scheduled Completion Date:	Not reported
SEP Actual Date:	Not reported
SEP Defaulted Date:	Not reported
SEP Type:	Not reported
SEP Type Description:	Not reported
Proposed Amount:	Not reported
Final Monetary Amount:	Not reported
Paid Amount:	Not reported
Final Count:	Not reported
Final Amount:	Not reported

Evaluation Action Summary:

Evaluation Date:	20090513
Evaluation Responsible Agency:	State
Found Violation:	No
Evaluation Type Description:	COMPLIANCE EVALUATION INSPECTION ON-SITE
Evaluation Responsible Person Identifier:	Not reported
Evaluation Responsible Sub-Organization:	Not reported
Actual Return to Compliance Date:	Not reported
Scheduled Compliance Date:	Not reported
Date of Request:	Not reported
Date Response Received:	Not reported
Request Agency:	Not reported
Former Citation:	Not reported

O86 North 1/8-1/4 0.128 mi. 676 ft. | **MOSLEM TEMPLE AAONMS**
2701 CASS AVE
DETROIT, MI 48201

Site 1 of 3 in cluster O

RCRA NonGen / NLR | **1015743788**
MIK118231010

Relative: Higher

Actual: 611 ft.

RCRA NonGen / NLR:

Date Form Received by Agency:		20120911
Handler Name:	MOSLEM TEMPLE AAONMS	
Handler Address:		2701 CASS AVE
Handler City,State,Zip:		DETROIT, MI 48201
EPA ID:		MIK118231010
Contact Name:		MIKE SPENSLEY
Contact Address:		Not reported
Contact City,State,Zip:		Not reported
Contact Telephone:		248-787-3134
Contact Fax:		248-557-4402
Contact Email:		MSPENSLEY@COMCAST.NET
Contact Title:		Not reported
EPA Region:		05
Land Type:		Private
Federal Waste Generator Description:		Not a generator, verified
Non-Notifier:		Not reported
Biennial Report Cycle:		Not reported
Accessibility:		Not reported
Active Site Indicator:		Not reported
State District Owner:		Not reported
State District:		Not reported
Mailing Address:		14350 SOUTHFIELD RD
Mailing City,State,Zip:		SOUTHFIELD, MI 48075
Owner Name:		MOSLEM TEMPLE AAONMS
Owner Type:		Private
Operator Name:		MOSLEM TEMPLE AAONMS
Operator Type:		Private
Short-Term Generator Activity:		No
Importer Activity:		No
Mixed Waste Generator:		No
Transporter Activity:		No
Transfer Facility Activity:		No
Recycler Activity with Storage:		No
Small Quantity On-Site Burner Exemption:		No
Smelting Melting and Refining Furnace Exemption:		No
Underground Injection Control:		No
Off-Site Waste Receipt:		No
Universal Waste Indicator:		No
Universal Waste Destination Facility:		No
Federal Universal Waste:		No
Active Site Fed-Reg Treatment Storage and Disposal Facility:		Not reported
Active Site Converter Treatment storage and Disposal Facility:		Not reported
Active Site State-Reg Treatment Storage and Disposal Facility:		Not reported
Active Site State-Reg Handler:		---
Federal Facility Indicator:		Not reported
Hazardous Secondary Material Indicator:		NN
Sub-Part K Indicator:		Not reported
Commercial TSD Indicator:		No
Treatment Storage and Disposal Type:		Not reported
2018 GPRA Permit Baseline:		Not on the Baseline
2018 GPRA Renewals Baseline:		Not on the Baseline
Permit Renewals Workload Universe:		Not reported

MOSLEM TEMPLE AAONMS (Continued) **1015743788**

Permit Workload Universe:	Not reported
Permit Progress Universe:	Not reported
Post-Closure Workload Universe:	Not reported
Closure Workload Universe:	Not reported
202 GPRA Corrective Action Baseline:	No
Corrective Action Workload Universe:	No
Subject to Corrective Action Universe:	No
Non-TSDFs Where RCRA CA has Been Imposed Universe:	No
TSDFs Potentially Subject to CA Under 3004 (u)/(v) Universe:	No
TSDFs Only Subject to CA under Discretionary Auth Universe:	No
Corrective Action Priority Ranking:	No NCAPS ranking
Environmental Control Indicator:	No
Institutional Control Indicator:	No
Human Exposure Controls Indicator:	N/A
Groundwater Controls Indicator:	N/A
Operating TSDF Universe:	Not reported
Full Enforcement Universe:	Not reported
Significant Non-Complier Universe:	No
Unaddressed Significant Non-Complier Universe:	No
Addressed Significant Non-Complier Universe:	No
Significant Non-Complier With a Compliance Schedule Universe:	No
Financial Assurance Required:	Not reported
Handler Date of Last Change:	20121003
Recognized Trader-Importer:	No
Recognized Trader-Exporter:	No
Importer of Spent Lead Acid Batteries:	No
Exporter of Spent Lead Acid Batteries:	No
Recycler Activity Without Storage:	Not reported
Manifest Broker:	Not reported
Sub-Part P Indicator:	No

Hazardous Waste Summary:

Waste Code:	D001
Waste Description:	IGNITABLE WASTE

Handler - Owner Operator:

Owner/Operator Indicator:	Owner
Owner/Operator Name:	MOSLEM TEMPLE AAONMS
Legal Status:	Private
Date Became Current:	19840301
Date Ended Current:	Not reported
Owner/Operator Address:	Not reported
Owner/Operator City,State,Zip:	Not reported
Owner/Operator Telephone:	Not reported
Owner/Operator Telephone Ext:	Not reported
Owner/Operator Fax:	Not reported
Owner/Operator Email:	Not reported

Owner/Operator Indicator:	Operator
Owner/Operator Name:	MOSLEM TEMPLE AAONMS
Legal Status:	Private
Date Became Current:	19840301
Date Ended Current:	Not reported
Owner/Operator Address:	Not reported
Owner/Operator City,State,Zip:	Not reported

MOSLEM TEMPLE AAONMS (Continued) **1015743788**

Owner/Operator Telephone: Not reported
Owner/Operator Telephone Ext: Not reported
Owner/Operator Fax: Not reported
Owner/Operator Email: Not reported

Historic Generators:
Receive Date: 20120911
Handler Name: MOSLEM TEMPLE AAONMS
Federal Waste Generator Description: Not a generator, verified
State District Owner: Not reported
Large Quantity Handler of Universal Waste: No
Recognized Trader Importer: No
Recognized Trader Exporter: No
Spent Lead Acid Battery Importer: No
Spent Lead Acid Battery Exporter: No
Current Record: Yes
Non Storage Recycler Activity: Not reported
Electronic Manifest Broker: Not reported

List of NAICS Codes and Descriptions:
NAICS Code: 62441
NAICS Description: CHILD CARE SERVICES

Facility Has Received Notices of Violations:
Violations: No Violations Found

Evaluation Action Summary:
Evaluations: No Evaluations Found

O87 **TSD SOLUTION LLC** **MI INVENTORY** **S117440123**
North **2701 CASS AVE** **N/A**
1/8-1/4 **DETROIT, MI 48201**
0.128 mi.
676 ft. **Site 2 of 3 in cluster O**

Relative:
Higher

Actual:
611 ft.

INVENTORY:
Name: TSD SOLUTION LLC
Address: 2701 CASS AVE
City,State,Zip: DETROIT, MI 48201
Township: Detroit
District: Warren
Data Source: Risk Controlled
Lust Name: Moslem Shriners
Regulatory Program: 213
Release Status: Closed
Project Manager: Vens, Beth
Latitude: 42.340502
Longitude: -83.058187

O88 North 1/8-1/4 0.128 mi. 676 ft. | **TSD SOLUTION LLC 2701 CASS AVE DETROIT, MI 48201** | **MI LUST MI UST MI AUL MI BEA MI WDS** | **U003321548 N/A**

Site 3 of 3 in cluster O

Relative: Higher

Actual: 611 ft.

LUST:

Name:	TSD SOLUTION LLC
Address:	2701 CASS AVE
City,State,Zip:	DETROIT, MI 48201-
Facility ID:	00009230
Source:	STATE OF MICHIGAN
Owner Name:	TSDSolution LLC
Owner Address:	Not reported
Owner City,St,Zip:	UNKNOWN, MI
Owner Contact:	Not reported
Owner Phone:	Not reported
Country:	USA
District:	Warren
Site Name:	Moslem Shriners
Latitude:	42.34050
Longitude:	-83.05818
Date of Collection:	01/11/2001
Method of Collection:	Address Matching-House Number
Accuracy:	100
Accuracy Value Unit:	FEET
Horizontal Data:	NAD83
Point Line Area:	POINT
Desc Category:	Plant Entrance (Freight)
Regulatory Program:	Not reported
Risk Condition:	Not reported
Project Manager:	Not reported
Senate District:	Not reported
House District:	Not reported
US Congressional District:	Not reported
Leak Number:	C-0120-12
Release Date:	10/12/2012
Substance Released:	Other
Release Status:	Closed
Release Closed Date:	06/27/2014
Leak Number:	C-0121-12
Release Date:	10/12/2012
Substance Released:	Diesel
Release Status:	Closed
Release Closed Date:	06/27/2014

UST:

Name:	TSD SOLUTION LLC
Address:	2701 CASS AVE
City,State,Zip:	DETROIT 48201-2633
Facility Type:	CLOSED
Facility ID:	00009230
Owner Name:	TSD SOLUTION LLC
Owner Address:	1163 S MAIN ST #174
Owner City:	CHELSEA
Owner State:	MI
Owner Zip:	48118
Owner Contact:	Not reported

TSD SOLUTION LLC (Continued) **U003321548**

Owner Phone:	Not reported
Contact:	Judson Rohrer
Contact Phone:	(313) 831-7600
Date of Collection:	01/11/2001
Accuracy:	100
Horizontal Datum:	NAD83
Accuracy Value Unit:	FEET
Source:	STATE OF MICHIGAN
Point Line Area:	POINT
Desc Category:	Plant Entrance (Freight)
Method of Collection:	Address Matching-House Number
District:	Region 1 - SE Michigan District Office
Tank ID:	2
Capacity:	Not reported
Tank Status:	Closed in Ground
Substance:	Other()
Install Date:	Not reported
Remove Date:	09/26/2014
Tank Number:	Not reported
Tank Details Compartments:	Not reported
Tank Release Detection:	Not reported
Pipe Release Detection:	Not reported
Piping Material:	Not reported
Piping Type:	Not reported
Tank Construction:	Not reported
Impressed Device:	Not reported
Latitude:	42.34050
Longitude:	-83.05818

Name:	TSD SOLUTION LLC
Address:	2701 CASS AVE
City,State,Zip:	DETROIT 48201-2633
Facility Type:	CLOSED
Facility ID:	00009230
Owner Name:	TSD SOLUTION LLC
Owner Address:	1163 S MAIN ST #174
Owner City:	CHELSEA
Owner State:	MI
Owner Zip:	48118
Owner Contact:	Not reported
Owner Phone:	Not reported
Contact:	Judson Rohrer
Contact Phone:	(313) 831-7600
Date of Collection:	01/11/2001
Accuracy:	100
Horizontal Datum:	NAD83
Accuracy Value Unit:	FEET
Source:	STATE OF MICHIGAN
Point Line Area:	POINT
Desc Category:	Plant Entrance (Freight)
Method of Collection:	Address Matching-House Number
District:	Region 1 - SE Michigan District Office
Tank ID:	1
Capacity:	12000
Tank Status:	Removed from Ground
Substance:	Diesel
Install Date:	04/08/1971

TSD SOLUTION LLC (Continued) **U003321548**

Remove Date:	09/25/2012
Tank Number:	Not reported
Tank Details Compartments:	Not reported
Tank Release Detection:	Not reported
Pipe Release Detection:	Not reported
Piping Material:	Not reported
Piping Type:	Not reported
Tank Construction:	Not reported
Impressed Device:	Not reported
Latitude:	42.34050
Longitude:	-83.05818

AUL:

Name:	MOSLEM SHRINERS
Address:	2701 CASS AVENUE
City,State,Zip:	DETROIT, MI 48201
Status:	Recorded
Site Name:	Not reported
Property:	on-site
Land Use Restriction Type:	RC
Program Type:	Part 213
Program Support Assigned User:	Nicholas Ekel
Program Support Assigned Date:	06/25/2014
Legal Description Of Property:	Not reported
Based On The Deq Ref #:	11121314121
MDEQ Reference Number:	RC-RRD-213-14-121
Property Or Description Restricted Area:	Not reported
Lead Division:	RD
File Name Of Hyperlinked Legal Doc:	U:\\KERMIT\\11121314121.PDF
Mapped Polygons Area In Acres:	0.31790000000000002
Mapped Polygons Area In Square Miles:	0.0004
Date Data Entry Started:	07/30/2014
Date Data Entry Finished:	07/30/2014
Individual Or Staff Assoc With The Mapping:	Nicholas Ekel
Program Used To Map Restricted Features:	ArcGIS 10.1
Date Legal Paperwork Stamped/Filed/Register Of Deeds:	06/11/2014
Commercial I Land Use Restriction:	0
Commercial Ii Land Use Restriction:	0
Commercial Iii Land Use Restriction:	0
Commercial Iv Land Use Restriction:	0
Industrial Land Use Restriction:	0
Residential Land Use Restriction:	1
Recreational Land Use Restriction:	0
Multiple Land-Use Restrictions:	0
Site Specific Restrictions:	1
Groundwater Consumption Restrictions:	0
Groundwater Contact Restrictions:	0
Special Well Construction Requirements:	0
Special Building Restrictions:	1
Excavation And Soil Movement Restrictions:	1
Soil Movement Requirements:	0
There Is A Restriction On All Construction:	0
Monitoring Well Protected, No Tampering Or Removal:	0
There Is An Exposure Barrier In Place:	1
There Is A Health And Safety Plan:	0
There Is A Permanent Marker On The Site:	0
Comment:	June 11, 2014 consultant requested DEQ reference #. Restriction filed.

TSD SOLUTION LLC (Continued) **U003321548**

Map Comments: 20140625 - LRUR is NOT mapped in KERMIT - Nick Ekel 20140730 - LRUR is mapped in KERMIT - Nick Ekel

BEA:

Name:	TSD SOLUTION LLC
Address:	2701 CASS AVE
City,State,Zip:	DETROIT, MI 48201
Secondary Address:	Not reported
BEA Number:	Not reported
District:	Not reported
Date Received:	10/22/2014
Submitter Name:	Not reported
Petition Determination:	Not reported
Petition Disclosure:	Not reported
Category:	Not reported
Determination 20107A:	Not reported
Reviewer:	Not reported
Division Assigned:	Not reported
Location ID:	00009230
Submittal Type:	Baseline Environmental Assessment
Submittal Number:	B201406182LV
Approval Status:	RRD Received
Workflow Status:	Submitted
Date Submitted:	2014-10-27 11:42:48
Date Completed:	Not reported
Township:	Detroit
Work Unit:	Warren
Comments:	box 549 Category B1 2701 Cass address associated with FID#9230, Moslem Shriners REVIEW CONCLUSION: BEA identifies a new concern, in whole or in part, and assessment of the available information indicates no imminent, ongoing or evident future significant risk exists. Lead and arsenic above direct contact.
Organization:	TSD Solutions, LLC
Contact:	Bhushan C. Modi
Contact Type:	Submitter Contact

WDS:

Name:	MOSLEM TEMPLE AAONMS
Address:	2701 CASS AVE
City,State,Zip:	DETROIT, MI 48201
Site Id:	MIK118231010
WMD Id:	491513
Site Specific Name:	SHRINERS CHILD CARE SERVICES
Mailing Address:	14350 SOUTHFIELD RD
Mailing City/State/Zip:	48075
Mailing County:	OAKLAND

J89 SE 1/8-1/4 0.131 mi. 693 ft. | **2214 CASS AVENUE, DETROIT**
2214 CASS AVENUE
DETROIT, MI 48201

Site 6 of 6 in cluster J

MI INVENTORY | **S128642532**
N/A

Relative: Lower
Actual: 603 ft.

INVENTORY:

Name:	2214 CASS AVENUE, DETROIT
Address:	2214 CASS AVENUE
City,State,Zip:	DETROIT, MI 48201
Township:	Not reported
District:	Warren
Data Source:	Risks Not Determined
Lust Name:	Not reported
Regulatory Program:	201
Release Status:	Not reported
Project Manager:	Vens, Beth
Latitude:	42.33398317
Longitude:	-83.05403715

N90 South 1/8-1/4 0.133 mi. 701 ft. | **MGM GRAND DETROIT**
2201 W GRAND RIVER AMD 2248 & 2202 THIRD
DETROIT, MI 48226

Site 2 of 3 in cluster N

MI BEA | **S110483018**
N/A

Relative: Lower
Actual: 602 ft.

BEA:

Name:	MGM GRAND DETROIT
Address:	2201 W GRAND RIVER AMD 2248 & 2202 THIRD
City,State,Zip:	DETROIT, MI 48226
Secondary Address:	(Near Third & Plum Streets
BEA Number:	3862
District:	Southeast MI
Date Received:	04/08/2008
Submitter Name:	MGM Grand Detroit, LLC
Petition Determination:	No Request
Petition Disclosure:	0
Category:	N
Determination 20107A:	No Request
Reviewer:	thorntop
Division Assigned:	RRD
Location ID:	Not reported
Submittal Type:	Not reported
Submittal Number:	Not reported
Approval Status:	Not reported
Workflow Status:	Not reported
Date Submitted:	Not reported
Date Completed:	Not reported
Township:	Not reported
Work Unit:	Not reported
Comments:	Not reported
Organization:	Not reported
Contact:	Not reported
Contact Type:	Not reported

N91 SSW 1/8-1/4 0.134 mi. 709 ft. | **MI DEPT/TRANSPORTATION**
I 75 UNDER GRAND RIVER AVE
DETROIT, MI 48224 | **RCRA NonGen / NLR** | **1000988202**
MIR000000059

Site 3 of 3 in cluster N

Relative: Lower
Actual: 600 ft.

RCRA NonGen / NLR:

Date Form Received by Agency:	19950217
Handler Name:	MI DEPT/TRANSPORTATION
Handler Address:	I 75 UNDER GRAND RIVER AVE
Handler City,State,Zip:	DETROIT, MI 48224
EPA ID:	MIR000000059
Contact Name:	RANDY MCKINNEY
Contact Address:	I 75 UNDER GRAND RIVER AVE
Contact City,State,Zip:	DETROIT, MI 48224
Contact Telephone:	313-965-6350
Contact Fax:	Not reported
Contact Email:	Not reported
Contact Title:	Not reported
EPA Region:	05
Land Type:	State
Federal Waste Generator Description:	Not a generator, verified
Non-Notifier:	Not reported
Biennial Report Cycle:	Not reported
Accessibility:	Not reported
Active Site Indicator:	Not reported
State District Owner:	Not reported
State District:	Not reported
Mailing Address:	723 ROSA PARKS BLVD
Mailing City,State,Zip:	DETROIT, MI 48216
Owner Name:	MICH DEPT OF TRANSPORTATION
Owner Type:	State
Operator Name:	MICH DEPT OF TRANSPORTATION
Operator Type:	State
Short-Term Generator Activity:	No
Importer Activity:	No
Mixed Waste Generator:	No
Transporter Activity:	No
Transfer Facility Activity:	No
Recycler Activity with Storage:	No
Small Quantity On-Site Burner Exemption:	No
Smelting Melting and Refining Furnace Exemption:	No
Underground Injection Control:	No
Off-Site Waste Receipt:	No
Universal Waste Indicator:	No
Universal Waste Destination Facility:	No
Federal Universal Waste:	No
Active Site Fed-Reg Treatment Storage and Disposal Facility:	Not reported
Active Site Converter Treatment storage and Disposal Facility:	Not reported
Active Site State-Reg Treatment Storage and Disposal Facility:	Not reported
Active Site State-Reg Handler:	---
Federal Facility Indicator:	Not reported
Hazardous Secondary Material Indicator:	NN
Sub-Part K Indicator:	Not reported
Commercial TSD Indicator:	No
Treatment Storage and Disposal Type:	Not reported
2018 GPRA Permit Baseline:	Not on the Baseline
2018 GPRA Renewals Baseline:	Not on the Baseline
Permit Renewals Workload Universe:	Not reported

MI DEPT/TRANSPORTATION (Continued) **1000988202**

Permit Workload Universe:	Not reported
Permit Progress Universe:	Not reported
Post-Closure Workload Universe:	Not reported
Closure Workload Universe:	Not reported
202 GPRA Corrective Action Baseline:	No
Corrective Action Workload Universe:	No
Subject to Corrective Action Universe:	No
Non-TSDFs Where RCRA CA has Been Imposed Universe:	No
TSDFs Potentially Subject to CA Under 3004 (u)/(v) Universe:	No
TSDFs Only Subject to CA under Discretionary Auth Universe:	No
Corrective Action Priority Ranking:	No NCAPS ranking
Environmental Control Indicator:	No
Institutional Control Indicator:	No
Human Exposure Controls Indicator:	N/A
Groundwater Controls Indicator:	N/A
Operating TSDF Universe:	Not reported
Full Enforcement Universe:	Not reported
Significant Non-Complier Universe:	No
Unaddressed Significant Non-Complier Universe:	No
Addressed Significant Non-Complier Universe:	No
Significant Non-Complier With a Compliance Schedule Universe:	No
Financial Assurance Required:	Not reported
Handler Date of Last Change:	20110303
Recognized Trader-Importer:	No
Recognized Trader-Exporter:	No
Importer of Spent Lead Acid Batteries:	No
Exporter of Spent Lead Acid Batteries:	No
Recycler Activity Without Storage:	Not reported
Manifest Broker:	Not reported
Sub-Part P Indicator:	No

Hazardous Waste Summary:

Waste Code:	D001
Waste Description:	IGNITABLE WASTE

Handler - Owner Operator:

Owner/Operator Indicator:	Owner
Owner/Operator Name:	MICH DEPT OF TRANSPORTATION
Legal Status:	State
Date Became Current:	19700101
Date Ended Current:	Not reported
Owner/Operator Address:	Not reported
Owner/Operator City,State,Zip:	Not reported
Owner/Operator Telephone:	Not reported
Owner/Operator Telephone Ext:	Not reported
Owner/Operator Fax:	Not reported
Owner/Operator Email:	Not reported

Owner/Operator Indicator:	Operator
Owner/Operator Name:	MICH DEPT OF TRANSPORTATION
Legal Status:	State
Date Became Current:	19700101
Date Ended Current:	Not reported
Owner/Operator Address:	Not reported
Owner/Operator City,State,Zip:	Not reported

MI DEPT/TRANSPORTATION (Continued) **1000988202**

Owner/Operator Telephone: Not reported
Owner/Operator Telephone Ext: Not reported
Owner/Operator Fax: Not reported
Owner/Operator Email: Not reported

Historic Generators:
Receive Date: 19950217
Handler Name: MI DEPT/TRANSPORTATION
Federal Waste Generator Description: Not a generator, verified
State District Owner: Not reported
Large Quantity Handler of Universal Waste: No
Recognized Trader Importer: No
Recognized Trader Exporter: No
Spent Lead Acid Battery Importer: No
Spent Lead Acid Battery Exporter: No
Current Record: Yes
Non Storage Recycler Activity: Not reported
Electronic Manifest Broker: Not reported

List of NAICS Codes and Descriptions:
NAICS Code: 23731
NAICS Description: HIGHWAY, STREET, AND BRIDGE CONSTRUCTION

Facility Has Received Notices of Violations:
Violations: No Violations Found

Evaluation Action Summary:
Evaluations: No Evaluations Found

P92 **PROACTIVE LOGISTIC SOLUTIONS LLC** **MI INVENTORY** **S115951364**
ENE **2453 PARK AVE** **MI WDS** **N/A**
1/8-1/4 **DETROIT, MI 48201**
0.134 mi.
710 ft. **Site 1 of 5 in cluster P**

Relative:
Higher
Actual:
609 ft.

INVENTORY:
Name: PROACTIVE LOGISTIC SOLUTIONS LLC
Address: 2453 PARK AVE
City,State,Zip: DETROIT, MI 48201
Township: Detroit
District: Warren
Data Source: Risks Not Determined
Lust Name: Greater Detroit Cab Co Inc
Regulatory Program: 213
Release Status: Open
Project Manager: Schlaufman, Jeanne
Latitude: 42.339672
Longitude: -83.055332

WDS:
Name: PROACTIVE LOGISTIC SOLUTIONS LLC
Address: 2453 PARK AVE
City,State,Zip: DETROIT, MI 48201
Site Id: MIK173531695

PROACTIVE LOGISTIC SOLUTIONS LLC (Continued) **S115951364**

WMD Id:	493323
Site Specific Name:	PROACTIVE LOGISTIC SOLUTIONS LLC
Mailing Address:	23772 WEST RD
Mailing City/State/Zip:	48183
Mailing County:	WAYNE

P93 **PROACTIVE LOGISTIC SOLUTIONS LLC** **RCRA NonGen / NLR** **1016453543**
ENE **2453 PARK AVE** **FINDS** **MIK173531695**
1/8-1/4 **DETROIT, MI 48201** **ECHO**
0.134 mi.
710 ft. **Site 2 of 5 in cluster P**

Relative:
Higher

Actual:
609 ft.

RCRA NonGen / NLR:

Date Form Received by Agency:	20160927
Handler Name:	PROACTIVE LOGISTIC SOLUTIONS LLC
Handler Address:	2453 PARK AVE
Handler City,State,Zip:	DETROIT, MI 48201
EPA ID:	MIK173531695
Contact Name:	ALEXANDER CLARK
Contact Address:	Not reported
Contact City,State,Zip:	Not reported
Contact Telephone:	248-267-3281
Contact Fax:	248-879-2001
Contact Email:	CLARKA@MILLERCANFIELD.COM
Contact Title:	Not reported
EPA Region:	05
Land Type:	Private
Federal Waste Generator Description:	Not a generator, verified
Non-Notifier:	Not reported
Biennial Report Cycle:	Not reported
Accessibility:	Not reported
Active Site Indicator:	Not reported
State District Owner:	Not reported
State District:	Not reported
Mailing Address:	23772 WEST RD
Mailing City,State,Zip:	BROWNSTOWN TOWNSHIP, MI 48183
Owner Name:	PROACTIVE LOGISTIC SOLUTIONS LLC
Owner Type:	Private
Operator Name:	PROACTIVE LOGISTIC SOLUTIONS LLC
Operator Type:	Private
Short-Term Generator Activity:	No
Importer Activity:	No
Mixed Waste Generator:	No
Transporter Activity:	No
Transfer Facility Activity:	No
Recycler Activity with Storage:	No
Small Quantity On-Site Burner Exemption:	No
Smelting Melting and Refining Furnace Exemption:	No
Underground Injection Control:	No
Off-Site Waste Receipt:	No
Universal Waste Indicator:	No
Universal Waste Destination Facility:	No
Federal Universal Waste:	No
Active Site Fed-Reg Treatment Storage and Disposal Facility:	Not reported
Active Site Converter Treatment storage and Disposal Facility:	Not reported
Active Site State-Reg Treatment Storage and Disposal Facility:	Not reported
Active Site State-Reg Handler:	---
Federal Facility Indicator:	Not reported

PROACTIVE LOGISTIC SOLUTIONS LLC (Continued) **1016453543**

Hazardous Secondary Material Indicator:	NN
Sub-Part K Indicator:	Not reported
Commercial TSD Indicator:	No
Treatment Storage and Disposal Type:	Not reported
2018 GPRA Permit Baseline:	Not on the Baseline
2018 GPRA Renewals Baseline:	Not on the Baseline
Permit Renewals Workload Universe:	Not reported
Permit Workload Universe:	Not reported
Permit Progress Universe:	Not reported
Post-Closure Workload Universe:	Not reported
Closure Workload Universe:	Not reported
202 GPRA Corrective Action Baseline:	No
Corrective Action Workload Universe:	No
Subject to Corrective Action Universe:	No
Non-TSDFs Where RCRA CA has Been Imposed Universe:	No
TSDFs Potentially Subject to CA Under 3004 (u)/(v) Universe:	No
TSDFs Only Subject to CA under Discretionary Auth Universe:	No
Corrective Action Priority Ranking:	No NCAPS ranking
Environmental Control Indicator:	No
Institutional Control Indicator:	No
Human Exposure Controls Indicator:	N/A
Groundwater Controls Indicator:	N/A
Operating TSDF Universe:	Not reported
Full Enforcement Universe:	Not reported
Significant Non-Complier Universe:	No
Unaddressed Significant Non-Complier Universe:	No
Addressed Significant Non-Complier Universe:	No
Significant Non-Complier With a Compliance Schedule Universe:	No
Financial Assurance Required:	Not reported
Handler Date of Last Change:	20161012
Recognized Trader-Importer:	No
Recognized Trader-Exporter:	No
Importer of Spent Lead Acid Batteries:	No
Exporter of Spent Lead Acid Batteries:	No
Recycler Activity Without Storage:	Not reported
Manifest Broker:	Not reported
Sub-Part P Indicator:	No

Hazardous Waste Summary:

Waste Code:	D001
Waste Description:	IGNITABLE WASTE

Handler - Owner Operator:

Owner/Operator Indicator:	Owner
Owner/Operator Name:	PROACTIVE LOGISTIC SOLUTIONS LLC
Legal Status:	Private
Date Became Current:	20131210
Date Ended Current:	Not reported
Owner/Operator Address:	Not reported
Owner/Operator City,State,Zip:	Not reported
Owner/Operator Telephone:	Not reported
Owner/Operator Telephone Ext:	Not reported
Owner/Operator Fax:	Not reported
Owner/Operator Email:	Not reported

PROACTIVE LOGISTIC SOLUTIONS LLC (Continued) **1016453543**

Owner/Operator Indicator: Operator
Owner/Operator Name: PROACTIVE LOGISTIC SOLUTIONS LLC
Legal Status: Private
Date Became Current: 20131210
Date Ended Current: Not reported
Owner/Operator Address: Not reported
Owner/Operator City,State,Zip: Not reported
Owner/Operator Telephone: Not reported
Owner/Operator Telephone Ext: Not reported
Owner/Operator Fax: Not reported
Owner/Operator Email: Not reported

Owner/Operator Indicator: Owner
Owner/Operator Name: PROACTIVE LOGISTIC SOLUTIONS LLC
Legal Status: Private
Date Became Current: 20131210
Date Ended Current: Not reported
Owner/Operator Address: Not reported
Owner/Operator City,State,Zip: Not reported
Owner/Operator Telephone: Not reported
Owner/Operator Telephone Ext: Not reported
Owner/Operator Fax: Not reported
Owner/Operator Email: Not reported

Owner/Operator Indicator: Operator
Owner/Operator Name: PROACTIVE LOGISTIC SOLUTIONS LLC
Legal Status: Private
Date Became Current: 20131210
Date Ended Current: Not reported
Owner/Operator Address: Not reported
Owner/Operator City,State,Zip: Not reported
Owner/Operator Telephone: Not reported
Owner/Operator Telephone Ext: Not reported
Owner/Operator Fax: Not reported
Owner/Operator Email: Not reported

Historic Generators:
Receive Date: 20140121
Handler Name: PROACTIVE LOGISTIC SOLUTIONS LLC
Federal Waste Generator Description: Not a generator, verified
State District Owner: Not reported
Large Quantity Handler of Universal Waste: No
Recognized Trader Importer: No
Recognized Trader Exporter: No
Spent Lead Acid Battery Importer: No
Spent Lead Acid Battery Exporter: No
Current Record: No
Non Storage Recycler Activity: Not reported
Electronic Manifest Broker: Not reported

Receive Date: 20160927
Handler Name: PROACTIVE LOGISTIC SOLUTIONS LLC
Federal Waste Generator Description: Not a generator, verified
State District Owner: Not reported
Large Quantity Handler of Universal Waste: No
Recognized Trader Importer: No
Recognized Trader Exporter: No

PROACTIVE LOGISTIC SOLUTIONS LLC (Continued) **1016453543**

Spent Lead Acid Battery Importer: No
Spent Lead Acid Battery Exporter: No
Current Record: Yes
Non Storage Recycler Activity: Not reported
Electronic Manifest Broker: Not reported

List of NAICS Codes and Descriptions:
NAICS Code: 48531
NAICS Description: TAXI AND RIDESHARING SERVICES

Facility Has Received Notices of Violations:
Violations: No Violations Found

Evaluation Action Summary:
Evaluations: No Evaluations Found

FINDS:
Registry ID: 110058887450

Click Here for FRS Facility Detail Report:

Environmental Interest/Information System:
RCRAInfo is a national information system that supports the Resource Conservation and Recovery Act (RCRA) program through the tracking of events and activities related to facilities that generate, transport, and treat, store, or dispose of hazardous waste. RCRAInfo allows RCRA program staff to track the notification, permit, compliance, and corrective action activities required under RCRA.

Click this hyperlink while viewing on your computer to access additional FINDS: detail in the EDR Site Report.

ECHO:
Envid: 1016453543
Registry ID: 110058887450
DFR URL: http://echo.epa.gov/detailed-facility-report?fid=110058887450
Name: PROACTIVE LOGISTIC SOLUTIONS LLC
Address: 2453 PARK AVE
City,State,Zip: DETROIT, MI 48201

P94 **PROACTIVE LOGISTIC SOLUTIONS LLC** **MI LUST** **U003319400**
ENE **2453 PARK AVE** **MI UST** **N/A**
1/8-1/4 **DETROIT, MI 48201**
0.134 mi.
710 ft. **Site 3 of 5 in cluster P**

Relative:
Higher

Actual:
609 ft.

LUST:
Name: PROACTIVE LOGISTIC SOLUTIONS LLC
Address: 2453 PARK AVE
City,State,Zip: DETROIT, MI 48201-
Facility ID: 00000895
Source: STATE OF MICHIGAN
Owner Name: ProactiveLogistic Solutions LLC
Owner Address: Not reported
Owner City,St,Zip: UNKNOWN, MI
Owner Contact: Not reported

PROACTIVE LOGISTIC SOLUTIONS LLC (Continued) **U003319400**

Owner Phone:	Not reported
Country:	USA
District:	Warren
Site Name:	Greater Detroit Cab Co Inc
Latitude:	42.33967
Longitude:	-83.05533
Date of Collection:	10/24/2005
Method of Collection:	GPS Code Meas. Standard Positioning Service SA Off
Accuracy:	100
Accuracy Value Unit:	FEET
Horizontal Data:	NAD83
Point Line Area:	POINT
Desc Category:	Plant Entrance (Freight)
Regulatory Program:	Not reported
Risk Condition:	Not reported
Project Manager:	Not reported
Senate District:	Not reported
House District:	Not reported
US Congressional District:	Not reported

Leak Number:	C-0164-01
Release Date:	03/19/2001
Substance Released:	Used Oil
Release Status:	Closed
Release Closed Date:	10/10/2001

Leak Number:	C-0168-13
Release Date:	07/21/2016
Substance Released:	Gasoline,Gasoline
Release Status:	Open
Release Closed Date:	Not reported

UST:

Name:	PROACTIVE LOGISTIC SOLUTIONS LLC
Address:	2453 PARK AVE
City,State,Zip:	DETROIT 48201-3413
Facility Type:	CLOSED
Facility ID:	00000895
Owner Name:	PROACTIVE LOGISTIC SOLUTIONS LLC
Owner Address:	23772 WEST RD #160
Owner City:	BROWNSTOWN TWP
Owner State:	MI
Owner Zip:	48183
Owner Contact:	Not reported
Owner Phone:	Not reported
Contact:	Michael McNally
Contact Phone:	(313) 471-3183
Date of Collection:	10/24/2005
Accuracy:	100
Horizontal Datum:	NAD83
Accuracy Value Unit:	FEET
Source:	STATE OF MICHIGAN
Point Line Area:	POINT
Desc Category:	Plant Entrance (Freight)
Method of Collection:	GPS Code Meas. Standard Positioning Service SA Off
District:	Region 1 - SE Michigan District Office
Tank ID:	3
Capacity:	550

PROACTIVE LOGISTIC SOLUTIONS LLC (Continued) **U003319400**

Tank Status:	Removed from Ground
Substance:	Used Oil
Install Date:	04/09/1970
Remove Date:	03/15/2001
Tank Number:	Not reported
Tank Details Compartments:	Not reported
Tank Release Detection:	Not reported
Pipe Release Detection:	Not reported
Piping Material:	Not reported
Piping Type:	Not reported
Tank Construction:	Not reported
Impressed Device:	Not reported
Latitude:	42.33967
Longitude:	-83.05533

Name:	PROACTIVE LOGISTIC SOLUTIONS LLC
Address:	2453 PARK AVE
City,State,Zip:	DETROIT 48201-3413
Facility Type:	CLOSED
Facility ID:	00000895
Owner Name:	PROACTIVE LOGISTIC SOLUTIONS LLC
Owner Address:	23772 WEST RD #160
Owner City:	BROWNSTOWN TWP
Owner State:	MI
Owner Zip:	48183
Owner Contact:	Not reported
Owner Phone:	Not reported
Contact:	Michael McNally
Contact Phone:	(313) 471-3183
Date of Collection:	10/24/2005
Accuracy:	100
Horizontal Datum:	NAD83
Accuracy Value Unit:	FEET
Source:	STATE OF MICHIGAN
Point Line Area:	POINT
Desc Category:	Plant Entrance (Freight)
Method of Collection:	GPS Code Meas. Standard Positioning Service SA Off
District:	Region 1 - SE Michigan District Office
Tank ID:	2
Capacity:	10000
Tank Status:	Removed from Ground
Substance:	Gasoline
Install Date:	04/09/1970
Remove Date:	07/21/2016
Tank Number:	Not reported
Tank Details Compartments:	Not reported
Tank Release Detection:	Not reported
Pipe Release Detection:	Not reported
Piping Material:	Not reported
Piping Type:	Not reported
Tank Construction:	Not reported
Impressed Device:	Not reported
Latitude:	42.33967
Longitude:	-83.05533

Name:	PROACTIVE LOGISTIC SOLUTIONS LLC
Address:	2453 PARK AVE

PROACTIVE LOGISTIC SOLUTIONS LLC (Continued) **U003319400**

City,State,Zip:	DETROIT 48201-3413
Facility Type:	CLOSED
Facility ID:	00000895
Owner Name:	PROACTIVE LOGISTIC SOLUTIONS LLC
Owner Address:	23772 WEST RD #160
Owner City:	BROWNSTOWN TWP
Owner State:	MI
Owner Zip:	48183
Owner Contact:	Not reported
Owner Phone:	Not reported
Contact:	Michael McNally
Contact Phone:	(313) 471-3183
Date of Collection:	10/24/2005
Accuracy:	100
Horizontal Datum:	NAD83
Accuracy Value Unit:	FEET
Source:	STATE OF MICHIGAN
Point Line Area:	POINT
Desc Category:	Plant Entrance (Freight)
Method of Collection:	GPS Code Meas. Standard Positioning Service SA Off
District:	Region 1 - SE Michigan District Office
Tank ID:	1
Capacity:	10000
Tank Status:	Removed from Ground
Substance:	Gasoline
Install Date:	04/09/1970
Remove Date:	07/21/2016
Tank Number:	Not reported
Tank Details Compartments:	Not reported
Tank Release Detection:	Not reported
Pipe Release Detection:	Not reported
Piping Material:	Not reported
Piping Type:	Not reported
Tank Construction:	Not reported
Impressed Device:	Not reported
Latitude:	42.33967
Longitude:	-83.05533

Q95 **BOOKIES BAR AND GRILLE** **RCRA-VSQG** **1014924306**
SE **2208 CASS AVE** **MIK164963488**
1/8-1/4 **DETROIT, MI 48201**
0.139 mi.
732 ft. **Site 1 of 6 in cluster Q**

Relative:
Lower

Actual:
603 ft.

RCRA-VSQG:

Date Form Received by Agency:		20110517
Handler Name:	BOOKIES BAR AND GRILLE	
Handler Address:		2208 CASS AVE
Handler City,State,Zip:		DETROIT, MI 48201
EPA ID:		MIK164963488
Contact Name:		TYLER HERSON
Contact Address:		Not reported
Contact City,State,Zip:		Not reported
Contact Telephone:		313-799-2208
Contact Fax:		313-962-0319
Contact Email:		SEAN.KELLY@WASTE365.COM
Contact Title:		Not reported
EPA Region:		05

BOOKIES BAR AND GRILLE (Continued) **1014924306**

Land Type:	Private
Federal Waste Generator Description:	Conditionally Exempt Small Quantity Generator
Non-Notifier:	Not reported
Biennial Report Cycle:	Not reported
Accessibility:	Not reported
Active Site Indicator:	Handler Activities
State District Owner:	Not reported
State District:	Not reported
Mailing Address:	2208 CASS AVE
Mailing City,State,Zip:	DETROIT, MI 48201
Owner Name:	BOOKIES BAR AND GRILLE
Owner Type:	Private
Operator Name:	BOOKIES BAR AND GRILLE
Operator Type:	Private
Short-Term Generator Activity:	No
Importer Activity:	No
Mixed Waste Generator:	No
Transporter Activity:	No
Transfer Facility Activity:	No
Recycler Activity with Storage:	No
Small Quantity On-Site Burner Exemption:	No
Smelting Melting and Refining Furnace Exemption:	No
Underground Injection Control:	No
Off-Site Waste Receipt:	No
Universal Waste Indicator:	No
Universal Waste Destination Facility:	No
Federal Universal Waste:	No
Active Site Fed-Reg Treatment Storage and Disposal Facility:	Not reported
Active Site Converter Treatment storage and Disposal Facility:	Not reported
Active Site State-Reg Treatment Storage and Disposal Facility:	Not reported
Active Site State-Reg Handler:	---
Federal Facility Indicator:	Not reported
Hazardous Secondary Material Indicator:	NN
Sub-Part K Indicator:	Not reported
Commercial TSD Indicator:	No
Treatment Storage and Disposal Type:	Not reported
2018 GPRA Permit Baseline:	Not on the Baseline
2018 GPRA Renewals Baseline:	Not on the Baseline
Permit Renewals Workload Universe:	Not reported
Permit Workload Universe:	Not reported
Permit Progress Universe:	Not reported
Post-Closure Workload Universe:	Not reported
Closure Workload Universe:	Not reported
202 GPRA Corrective Action Baseline:	No
Corrective Action Workload Universe:	No
Subject to Corrective Action Universe:	No
Non-TSDFs Where RCRA CA has Been Imposed Universe:	No
TSDFs Potentially Subject to CA Under 3004 (u)/(v) Universe:	No
TSDFs Only Subject to CA under Discretionary Auth Universe:	No
Corrective Action Priority Ranking:	No NCAPS ranking
Environmental Control Indicator:	No
Institutional Control Indicator:	No
Human Exposure Controls Indicator:	N/A
Groundwater Controls Indicator:	N/A
Operating TSDF Universe:	Not reported
Full Enforcement Universe:	Not reported
Significant Non-Complier Universe:	No

BOOKIES BAR AND GRILLE (Continued) **1014924306**

Unaddressed Significant Non-Complier Universe:	No
Addressed Significant Non-Complier Universe:	No
Significant Non-Complier With a Compliance Schedule Universe:	No
Financial Assurance Required:	Not reported
Handler Date of Last Change:	20111227
Recognized Trader-Importer:	No
Recognized Trader-Exporter:	No
Importer of Spent Lead Acid Batteries:	No
Exporter of Spent Lead Acid Batteries:	No
Recycler Activity Without Storage:	Not reported
Manifest Broker:	Not reported
Sub-Part P Indicator:	No

Hazardous Waste Summary:

Waste Code:	D001
Waste Description:	IGNITABLE WASTE

Handler - Owner Operator:

Owner/Operator Indicator:	Operator
Owner/Operator Name:	BOOKIES BAR AND GRILLE
Legal Status:	Private
Date Became Current:	20110517
Date Ended Current:	Not reported
Owner/Operator Address:	Not reported
Owner/Operator City,State,Zip:	Not reported
Owner/Operator Telephone:	Not reported
Owner/Operator Telephone Ext:	Not reported
Owner/Operator Fax:	Not reported
Owner/Operator Email:	Not reported

Owner/Operator Indicator:	Owner
Owner/Operator Name:	BOOKIES BAR AND GRILLE
Legal Status:	Private
Date Became Current:	20110517
Date Ended Current:	Not reported
Owner/Operator Address:	Not reported
Owner/Operator City,State,Zip:	Not reported
Owner/Operator Telephone:	Not reported
Owner/Operator Telephone Ext:	Not reported
Owner/Operator Fax:	Not reported
Owner/Operator Email:	Not reported

Historic Generators:

Receive Date:	20110517
Handler Name: BOOKIES BAR AND GRILLE	
Federal Waste Generator Description:	Conditionally Exempt Small Quantity Generator
State District Owner:	Not reported
Large Quantity Handler of Universal Waste:	No
Recognized Trader Importer:	No
Recognized Trader Exporter:	No
Spent Lead Acid Battery Importer:	No
Spent Lead Acid Battery Exporter:	No
Current Record:	Yes
Non Storage Recycler Activity:	Not reported
Electronic Manifest Broker:	Not reported

BOOKIES BAR AND GRILLE (Continued) **1014924306**

List of NAICS Codes and Descriptions:

NAICS Code:	72211
NAICS Description:	FULL-SERVICE RESTAURANTS

Facility Has Received Notices of Violations:

Violations:	No Violations Found

Evaluation Action Summary:

Evaluations:	No Evaluations Found

Q96 **2208 CASS AVENUE** **MI INVENTORY** **S111984520**
SE **2208 CASS AVENUE** **MI BEA** **N/A**
1/8-1/4 **DETROIT, MI 48201** **MI WDS**
0.139 mi.
732 ft. **Site 2 of 6 in cluster Q**

Relative:
Lower

Actual:
603 ft.

INVENTORY:

Name:	2208 CASS AVENUE
Address:	2208 CASS AVENUE
City,State,Zip:	DETROIT, MI 48201
Township:	Not reported
District:	Warren
Data Source:	Risks Present and Require Action in Short-term
Lust Name:	Not reported
Regulatory Program:	201
Release Status:	Not reported
Project Manager:	Larson, Eric
Latitude:	42.33686266
Longitude:	-83.05559927

BEA:

Name:	2208 CASS AVENUE
Address:	2208 CASS AVENUE
City,State,Zip:	DETROIT, MI 48201
Secondary Address:	Not reported
BEA Number:	Not reported
District:	Not reported
Date Received:	07/08/2021
Submitter Name:	Not reported
Petition Determination:	Not reported
Petition Disclosure:	Not reported
Category:	Not reported
Determination 20107A:	Not reported
Reviewer:	Not reported
Division Assigned:	Not reported
Location ID:	82008617
Submittal Type:	Baseline Environmental Assessment
Submittal Number:	82008617-BEA-1
Approval Status:	In Review
Workflow Status:	Submitted
Date Submitted:	Not reported
Date Completed:	6/23/2021
Township:	Not reported
Work Unit:	Warren
Comments:	Not reported

2208 CASS AVENUE (Continued) **S111984520**

Organization: Not reported
Contact: Clark, Alexander, J
Contact Type: Owner

WDS:
Name: BOOKIES BAR AND GRILLE
Address: 2208 CASS AVE
City,State,Zip: DETROIT, MI 48201
Site Id: MIK164963488
WMD Id: 489672
Site Specific Name: BOOKIES BAR AND GRILLE
Mailing Address: 2208 CASS AVE
Mailing City/State/Zip: 48201
Mailing County: WAYNE

R97 **HOTEL BUILDING** **MI BEA** **S109094228**
East **120 WEST MONTCALM** **N/A**
1/8-1/4 **DETROIT, MI**
0.146 mi.
771 ft. **Site 1 of 6 in cluster R**

Relative:
Lower

Actual:
604 ft.

BEA:
Name: HOTEL BUILDING
Address: 120 WEST MONTCALM
City,State,Zip: DETROIT, MI
Secondary Address: Not reported
BEA Number: 3887
District: Southeast MI
Date Received: 04/29/2008
Submitter Name: Olympia Development of Michigan, LLC
Petition Determination: No Request
Petition Disclosure: 0
Category: N
Determination 20107A: No Request
Reviewer: thorntop
Division Assigned: RRD
Location ID: Not reported
Submittal Type: Not reported
Submittal Number: Not reported
Approval Status: Not reported
Workflow Status: Not reported
Date Submitted: Not reported
Date Completed: Not reported
Township: Not reported
Work Unit: Not reported
Comments: Not reported
Organization: Not reported
Contact: Not reported
Contact Type: Not reported

S98 NE 1/8-1/4 0.147 mi. 778 ft. | **2571 & 2601 PARK AVE.** **2571 & 2601 PARK AVE.** **WAYNE (County), MI 48201** | **MI INVENTORY** **MI BEA** | **S127499361** **N/A**

Site 1 of 2 in cluster S

Relative: Higher

Actual: 609 ft.

INVENTORY:

Name:	2571 & 2601 PARK AVE.
Address:	2571 & 2601 PARK AVE.
City,State,Zip:	MI 48201
Township:	Detroit
District:	Warren
Data Source:	Risks Not Determined
Lust Name:	Not reported
Regulatory Program:	201
Release Status:	Not reported
Project Manager:	Owens, Paul
Latitude:	42.3404
Longitude:	-83.0558

BEA:

Name:	2571 & 2601 PARK AVE.
Address:	2571 & 2601 PARK AVE.
City,State,Zip:	MI 48201
Secondary Address:	Not reported
BEA Number:	Not reported
District:	Not reported
Date Received:	01/31/2013
Submitter Name:	Not reported
Petition Determination:	Not reported
Petition Disclosure:	Not reported
Category:	Not reported
Determination 20107A:	Not reported
Reviewer:	Not reported
Division Assigned:	Not reported
Location ID:	82007587
Submittal Type:	Baseline Environmental Assessment
Submittal Number:	B201305467LV
Approval Status:	RRD Received
Workflow Status:	Submitted
Date Submitted:	2013-02-04 11:00:15
Date Completed:	Not reported
Township:	Detroit
Work Unit:	Warren
Comments:	Records Manager: Box 141
Organization:	Magnolia Properties, LLC
Contact:	Bhushan C. Modi
Contact Type:	Submitter Contact

Q99 SE 1/8-1/4 0.150 mi. 790 ft. | **2171 CASS AVENUE** **2171 CASS AVENUE** **DETROIT, MI 48201** | **MI INVENTORY** **MI BEA** | **S104911332** **N/A**

Site 3 of 6 in cluster Q

Relative: Lower

Actual: 603 ft.

INVENTORY:

Name:	2171 CASS AVENUE
Address:	2171 CASS AVENUE
City,State,Zip:	DETROIT, MI 48201

2171 CASS AVENUE (Continued) **S104911332**

Township:	Detroit
District:	Warren
Data Source:	Risks Not Determined
Lust Name:	Not reported
Regulatory Program:	201
Release Status:	Not reported
Project Manager:	Owens, Paul
Latitude:	42.33639004
Longitude:	-83.05593265

BEA:

Name:	LITTLE CAESARS
Address:	2171 CASS AVENUE
City,State,Zip:	DETROIT, MI
Secondary Address:	Not reported
BEA Number:	433
District:	Southeast MI
Date Received:	09/16/1997
Submitter Name:	LITTLE CAESARS
Petition Determination:	No Request
Petition Disclosure:	0
Category:	N
Determination 20107A:	No Request
Reviewer:	temppm
Division Assigned:	ERD
Location ID:	Not reported
Submittal Type:	Not reported
Submittal Number:	Not reported
Approval Status:	Not reported
Workflow Status:	Not reported
Date Submitted:	Not reported
Date Completed:	Not reported
Township:	Not reported
Work Unit:	Not reported
Comments:	Not reported
Organization:	Not reported
Contact:	Not reported
Contact Type:	Not reported

---

100 SW 1/8-1/4 0.151 mi. 799 ft. **MI DEPT/TRANSPORTATION** **RCRA NonGen / NLR** **1001220137**
I 75 UNDER THIRD AVE **MIR000031104**
DETROIT, MI 48231

Relative: Lower
Actual: 600 ft.

RCRA NonGen / NLR:

Date Form Received by Agency:		20010412
Handler Name:	MI DEPT/TRANSPORTATION	
Handler Address:		I 75 UNDER THIRD AVE
Handler City,State,Zip:		DETROIT, MI 48231
EPA ID:		MIR000031104
Contact Name:		JOSEPH PACELLA
Contact Address:		I 75 UNDER THIRD AVE
Contact City,State,Zip:		DETROIT, MI 48231
Contact Telephone:		313-965-6350
Contact Fax:		Not reported
Contact Email:		Not reported

MI DEPT/TRANSPORTATION (Continued) **1001220137**

Contact Title:	Not reported
EPA Region:	05
Land Type:	State
Federal Waste Generator Description:	Not a generator, verified
Non-Notifier:	Not reported
Biennial Report Cycle:	Not reported
Accessibility:	Not reported
Active Site Indicator:	Not reported
State District Owner:	Not reported
State District:	Not reported
Mailing Address:	723 ROSA PARKS BLVD
Mailing City,State,Zip:	DETROIT, MI 48216
Owner Name:	MICH DEPT OF TRANSPORTATION
Owner Type:	State
Operator Name:	MICH DEPT OF TRANSPORTATION
Operator Type:	State
Short-Term Generator Activity:	No
Importer Activity:	No
Mixed Waste Generator:	No
Transporter Activity:	No
Transfer Facility Activity:	No
Recycler Activity with Storage:	No
Small Quantity On-Site Burner Exemption:	No
Smelting Melting and Refining Furnace Exemption:	No
Underground Injection Control:	No
Off-Site Waste Receipt:	No
Universal Waste Indicator:	No
Universal Waste Destination Facility:	No
Federal Universal Waste:	No
Active Site Fed-Reg Treatment Storage and Disposal Facility:	Not reported
Active Site Converter Treatment storage and Disposal Facility:	Not reported
Active Site State-Reg Treatment Storage and Disposal Facility:	Not reported
Active Site State-Reg Handler:	---
Federal Facility Indicator:	Not reported
Hazardous Secondary Material Indicator:	NN
Sub-Part K Indicator:	Not reported
Commercial TSD Indicator:	No
Treatment Storage and Disposal Type:	Not reported
2018 GPRA Permit Baseline:	Not on the Baseline
2018 GPRA Renewals Baseline:	Not on the Baseline
Permit Renewals Workload Universe:	Not reported
Permit Workload Universe:	Not reported
Permit Progress Universe:	Not reported
Post-Closure Workload Universe:	Not reported
Closure Workload Universe:	Not reported
202 GPRA Corrective Action Baseline:	No
Corrective Action Workload Universe:	No
Subject to Corrective Action Universe:	No
Non-TSDFs Where RCRA CA has Been Imposed Universe:	No
TSDFs Potentially Subject to CA Under 3004 (u)/(v) Universe:	No
TSDFs Only Subject to CA under Discretionary Auth Universe:	No
Corrective Action Priority Ranking:	No NCAPS ranking
Environmental Control Indicator:	No
Institutional Control Indicator:	No
Human Exposure Controls Indicator:	N/A
Groundwater Controls Indicator:	N/A
Operating TSDF Universe:	Not reported

MI DEPT/TRANSPORTATION (Continued) **1001220137**

Full Enforcement Universe:	Not reported
Significant Non-Complier Universe:	No
Unaddressed Significant Non-Complier Universe:	No
Addressed Significant Non-Complier Universe:	No
Significant Non-Complier With a Compliance Schedule Universe:	No
Financial Assurance Required:	Not reported
Handler Date of Last Change:	20110303
Recognized Trader-Importer:	No
Recognized Trader-Exporter:	No
Importer of Spent Lead Acid Batteries:	No
Exporter of Spent Lead Acid Batteries:	No
Recycler Activity Without Storage:	Not reported
Manifest Broker:	Not reported
Sub-Part P Indicator:	No

Hazardous Waste Summary:

Waste Code:	D001
Waste Description:	IGNITABLE WASTE

Handler - Owner Operator:

Owner/Operator Indicator:	Owner
Owner/Operator Name:	MICH DEPT OF TRANSPORTATION
Legal Status:	State
Date Became Current:	19010101
Date Ended Current:	Not reported
Owner/Operator Address:	Not reported
Owner/Operator City,State,Zip:	Not reported
Owner/Operator Telephone:	Not reported
Owner/Operator Telephone Ext:	Not reported
Owner/Operator Fax:	Not reported
Owner/Operator Email:	Not reported

Owner/Operator Indicator:	Operator
Owner/Operator Name:	MICH DEPT OF TRANSPORTATION
Legal Status:	State
Date Became Current:	19010101
Date Ended Current:	Not reported
Owner/Operator Address:	Not reported
Owner/Operator City,State,Zip:	Not reported
Owner/Operator Telephone:	Not reported
Owner/Operator Telephone Ext:	Not reported
Owner/Operator Fax:	Not reported
Owner/Operator Email:	Not reported

Owner/Operator Indicator:	Owner
Owner/Operator Name:	MICH DEPT OF TRANSPORTATION
Legal Status:	State
Date Became Current:	19010101
Date Ended Current:	Not reported
Owner/Operator Address:	Not reported
Owner/Operator City,State,Zip:	Not reported
Owner/Operator Telephone:	Not reported
Owner/Operator Telephone Ext:	Not reported
Owner/Operator Fax:	Not reported
Owner/Operator Email:	Not reported

MI DEPT/TRANSPORTATION (Continued) **1001220137**

Owner/Operator Indicator: Operator
Owner/Operator Name: MICH DEPT OF TRANSPORTATION
Legal Status: State
Date Became Current: 19010101
Date Ended Current: Not reported
Owner/Operator Address: Not reported
Owner/Operator City,State,Zip: Not reported
Owner/Operator Telephone: Not reported
Owner/Operator Telephone Ext: Not reported
Owner/Operator Fax: Not reported
Owner/Operator Email: Not reported

Historic Generators:
Receive Date: 19980316
Handler Name: MI DEPT/TRANSPORTATION
Federal Waste Generator Description: Large Quantity Generator
State District Owner: Not reported
Large Quantity Handler of Universal Waste: No
Recognized Trader Importer: No
Recognized Trader Exporter: No
Spent Lead Acid Battery Importer: No
Spent Lead Acid Battery Exporter: No
Current Record: No
Non Storage Recycler Activity: Not reported
Electronic Manifest Broker: Not reported

Receive Date: 20010412
Handler Name: MI DEPT/TRANSPORTATION
Federal Waste Generator Description: Not a generator, verified
State District Owner: Not reported
Large Quantity Handler of Universal Waste: No
Recognized Trader Importer: No
Recognized Trader Exporter: No
Spent Lead Acid Battery Importer: No
Spent Lead Acid Battery Exporter: No
Current Record: Yes
Non Storage Recycler Activity: Not reported
Electronic Manifest Broker: Not reported

List of NAICS Codes and Descriptions:
NAICS Code: 23731
NAICS Description: HIGHWAY, STREET, AND BRIDGE CONSTRUCTION

Facility Has Received Notices of Violations:
Violations: No Violations Found

Evaluation Action Summary:
Evaluations: No Evaluations Found

101 West 1/8-1/4 0.153 mi. 807 ft. | **MEEMO PETRO MART INC**
2510 3RD ST
DETROIT, MI 48201 | **MI LUST** | **U003758904**
MI UST | **N/A**

Relative: Higher

Actual: 608 ft.

LUST:

Name:	MEEMO PETRO MART INC
Address:	2510 3RD ST
City,State,Zip:	DETROIT, MI 48201-
Facility ID:	00040467
Source:	STATE OF MICHIGAN
Owner Name:	NationalHolding LLC
Owner Address:	Not reported
Owner City,St,Zip:	UNKNOWN, MI
Owner Contact:	Not reported
Owner Phone:	Not reported
Country:	USA
District:	Warren
Site Name:	Tanner Moving & Storage(former)
Latitude:	42.33825
Longitude:	-83.06145
Date of Collection:	10/05/2004
Method of Collection:	Address Matching-House Number
Accuracy:	100
Accuracy Value Unit:	FEET
Horizontal Data:	NAD83
Point Line Area:	POINT
Desc Category:	Plant Entrance (Freight)
Regulatory Program:	Not reported
Risk Condition:	Not reported
Project Manager:	Not reported
Senate District:	Not reported
House District:	Not reported
US Congressional District:	Not reported
Leak Number:	C-0326-02
Release Date:	04/08/2002
Substance Released:	Gasoline
Release Status:	Closed
Release Closed Date:	11/21/2002

UST:

Name:	MEEMO PETRO MART INC
Address:	2510 3RD ST
City,State,Zip:	DETROIT 48201
Facility Type:	CLOSED
Facility ID:	00040467
Owner Name:	NATIONAL HOLDING LLC
Owner Address:	6053 CHASE
Owner City:	DEARBORN
Owner State:	MI
Owner Zip:	48126
Owner Contact:	Not reported
Owner Phone:	7348471288
Contact:	Ali Farhat
Contact Phone:	(734) 947-1288
Date of Collection:	10/05/2004
Accuracy:	100
Horizontal Datum:	NAD83

MEEMO PETRO MART INC (Continued) **U003758904**

Accuracy Value Unit:	FEET
Source:	STATE OF MICHIGAN
Point Line Area:	POINT
Desc Category:	Plant Entrance (Freight)
Method of Collection:	Address Matching-House Number
District:	Region 1 - SE Michigan District Office
Tank ID:	1
Capacity:	1000
Tank Status:	Removed from Ground
Substance:	Gasoline
Install Date:	01/01/1957
Remove Date:	04/01/2002
Tank Number:	Not reported
Tank Details Compartments:	Not reported
Tank Release Detection:	Not reported
Pipe Release Detection:	Not reported
Piping Material:	Not reported
Piping Type:	Not reported
Tank Construction:	Not reported
Impressed Device:	Not reported
Latitude:	42.33825
Longitude:	-83.06145

R102 **LITTLE CAESARS** **MI BEA** **S104911626**
East **2323/2333 PARK AVENUE** **N/A**
1/8-1/4 **DETROIT, MI**
0.153 mi.
809 ft. **Site 2 of 6 in cluster R**

Relative:
Lower

Actual:
604 ft.

BEA:

Name:	LITTLE CAESARS
Address:	2323/2333 PARK AVENUE
City,State,Zip:	DETROIT, MI
Secondary Address:	Not reported
BEA Number:	543
District:	Southeast MI
Date Received:	02/19/1998
Submitter Name:	LITTLE CAESARS
Petition Determination:	No Request
Petition Disclosure:	0
Category:	N
Determination 20107A:	No Request
Reviewer:	temppm
Division Assigned:	ERD
Location ID:	Not reported
Submittal Type:	Not reported
Submittal Number:	Not reported
Approval Status:	Not reported
Workflow Status:	Not reported
Date Submitted:	Not reported
Date Completed:	Not reported
Township:	Not reported
Work Unit:	Not reported
Comments:	Not reported
Organization:	Not reported
Contact:	Not reported
Contact Type:	Not reported

R103 ESE 1/8-1/4 0.156 mi. 823 ft. | **135 WEST MONTCALM STREET**
135 WEST MONTCALM STREET
PONTIAC, MI 48201 | **MI INVENTORY** | **S127818866**
MI BEA | **N/A**

Site 3 of 6 in cluster R

Relative: Lower
Actual: 604 ft.

INVENTORY:

Name:	135 WEST MONTCALM STREET
Address:	135 WEST MONTCALM STREET
City,State,Zip:	PONTIAC, MI 48201
Township:	Not reported
District:	Warren
Data Source:	Risks Not Determined
Lust Name:	Not reported
Regulatory Program:	201
Release Status:	Not reported
Project Manager:	Not reported
Latitude:	42.65674174
Longitude:	-83.30520568

BEA:

Name:	135 WEST MONTCALM STREET
Address:	135 WEST MONTCALM STREET
City,State,Zip:	PONTIAC, MI 48201
Secondary Address:	Not reported
BEA Number:	Not reported
District:	Not reported
Date Received:	06/02/2021
Submitter Name:	Not reported
Petition Determination:	Not reported
Petition Disclosure:	Not reported
Category:	Not reported
Determination 20107A:	Not reported
Reviewer:	Not reported
Division Assigned:	Not reported
Location ID:	63501398
Submittal Type:	Baseline Environmental Assessment
Submittal Number:	63501398-BEA-1
Approval Status:	In Review
Workflow Status:	Submitted
Date Submitted:	Not reported
Date Completed:	5/27/2021
Township:	Not reported
Work Unit:	Warren
Comments:	Not reported
Organization:	Not reported
Contact:	Clark, Alexander, J
Contact Type:	Owner

T104 ENE 1/8-1/4 0.159 mi. 842 ft. | **MI DEPT/TRANSPORTATION**
I 75 UNDER PARK AVE
DETROIT, MI 48231 | **RCRA NonGen / NLR** | **1001220139**
MIR000031120

Site 1 of 2 in cluster T

Relative: Lower
Actual: 605 ft.

RCRA NonGen / NLR:

Date Form Received by Agency:	19980316
Handler Name:	MI DEPT/TRANSPORTATION
Handler Address:	I 75 UNDER PARK AVE

MI DEPT/TRANSPORTATION (Continued) **1001220139**

Handler City,State,Zip:	DETROIT, MI 48231
EPA ID:	MIR000031120
Contact Name:	RANDY MCKINNEY
Contact Address:	I 75 UNDER PARK AVE
Contact City,State,Zip:	DETROIT, MI 48231
Contact Telephone:	313-965-6350
Contact Fax:	Not reported
Contact Email:	Not reported
Contact Title:	Not reported
EPA Region:	05
Land Type:	State
Federal Waste Generator Description:	Not a generator, verified
Non-Notifier:	Not reported
Biennial Report Cycle:	Not reported
Accessibility:	Not reported
Active Site Indicator:	Not reported
State District Owner:	Not reported
State District:	Not reported
Mailing Address:	723 ROSA PARKS BLVD
Mailing City,State,Zip:	DETROIT, MI 48216
Owner Name:	MICH DEPT OF TRANSPORTATION
Owner Type:	State
Operator Name:	MICH DEPT OF TRANSPORTATION
Operator Type:	State
Short-Term Generator Activity:	No
Importer Activity:	No
Mixed Waste Generator:	No
Transporter Activity:	No
Transfer Facility Activity:	No
Recycler Activity with Storage:	No
Small Quantity On-Site Burner Exemption:	No
Smelting Melting and Refining Furnace Exemption:	No
Underground Injection Control:	No
Off-Site Waste Receipt:	No
Universal Waste Indicator:	No
Universal Waste Destination Facility:	No
Federal Universal Waste:	No
Active Site Fed-Reg Treatment Storage and Disposal Facility:	Not reported
Active Site Converter Treatment storage and Disposal Facility:	Not reported
Active Site State-Reg Treatment Storage and Disposal Facility:	Not reported
Active Site State-Reg Handler:	---
Federal Facility Indicator:	Not reported
Hazardous Secondary Material Indicator:	NN
Sub-Part K Indicator:	Not reported
Commercial TSD Indicator:	No
Treatment Storage and Disposal Type:	Not reported
2018 GPRA Permit Baseline:	Not on the Baseline
2018 GPRA Renewals Baseline:	Not on the Baseline
Permit Renewals Workload Universe:	Not reported
Permit Workload Universe:	Not reported
Permit Progress Universe:	Not reported
Post-Closure Workload Universe:	Not reported
Closure Workload Universe:	Not reported
202 GPRA Corrective Action Baseline:	No
Corrective Action Workload Universe:	No
Subject to Corrective Action Universe:	No
Non-TSDFs Where RCRA CA has Been Imposed Universe:	No

MI DEPT/TRANSPORTATION (Continued) **1001220139**

TSDFs Potentially Subject to CA Under 3004 (u)/(v) Universe:	No
TSDFs Only Subject to CA under Discretionary Auth Universe:	No
Corrective Action Priority Ranking:	No NCAPS ranking
Environmental Control Indicator:	No
Institutional Control Indicator:	No
Human Exposure Controls Indicator:	N/A
Groundwater Controls Indicator:	N/A
Operating TSDF Universe:	Not reported
Full Enforcement Universe:	Not reported
Significant Non-Complier Universe:	No
Unaddressed Significant Non-Complier Universe:	No
Addressed Significant Non-Complier Universe:	No
Significant Non-Complier With a Compliance Schedule Universe:	No
Financial Assurance Required:	Not reported
Handler Date of Last Change:	20110303
Recognized Trader-Importer:	No
Recognized Trader-Exporter:	No
Importer of Spent Lead Acid Batteries:	No
Exporter of Spent Lead Acid Batteries:	No
Recycler Activity Without Storage:	Not reported
Manifest Broker:	Not reported
Sub-Part P Indicator:	No

Hazardous Waste Summary:

Waste Code:	D001
Waste Description:	IGNITABLE WASTE

Handler - Owner Operator:

Owner/Operator Indicator:	Operator
Owner/Operator Name:	MICH DEPT OF TRANSPORTATION
Legal Status:	State
Date Became Current:	19700101
Date Ended Current:	Not reported
Owner/Operator Address:	Not reported
Owner/Operator City,State,Zip:	Not reported
Owner/Operator Telephone:	Not reported
Owner/Operator Telephone Ext:	Not reported
Owner/Operator Fax:	Not reported
Owner/Operator Email:	Not reported

Owner/Operator Indicator:	Owner
Owner/Operator Name:	MICH DEPT OF TRANSPORTATION
Legal Status:	State
Date Became Current:	19700101
Date Ended Current:	Not reported
Owner/Operator Address:	Not reported
Owner/Operator City,State,Zip:	Not reported
Owner/Operator Telephone:	Not reported
Owner/Operator Telephone Ext:	Not reported
Owner/Operator Fax:	Not reported
Owner/Operator Email:	Not reported

Historic Generators:

Receive Date:	19980316
Handler Name:	MI DEPT/TRANSPORTATION

MI DEPT/TRANSPORTATION (Continued) **1001220139**

Federal Waste Generator Description:	Not a generator, verified
State District Owner:	Not reported
Large Quantity Handler of Universal Waste:	No
Recognized Trader Importer:	No
Recognized Trader Exporter:	No
Spent Lead Acid Battery Importer:	No
Spent Lead Acid Battery Exporter:	No
Current Record:	Yes
Non Storage Recycler Activity:	Not reported
Electronic Manifest Broker:	Not reported

List of NAICS Codes and Descriptions:

NAICS Code:	23731
NAICS Description:	HIGHWAY, STREET, AND BRIDGE CONSTRUCTION

Facility Has Received Notices of Violations:

Violations:	No Violations Found

Evaluation Action Summary:

Evaluations:	No Evaluations Found

U105 **SINGENT CONSULTING PROPERTY** **MI INVENTORY** **S113717237**
North **2700 CASS AVE.** **MI BEA** **N/A**
1/8-1/4 **DETROIT, MI 48201**
0.161 mi.
851 ft. **Site 1 of 5 in cluster U**

Relative:
Higher

Actual:
611 ft.

INVENTORY:

Name:	2700 CASS AVENUE
Address:	2700 CASS AVENUE
City,State,Zip:	MI 48201
Township:	Detroit
District:	Warren
Data Source:	Risks Not Determined
Lust Name:	Not reported
Regulatory Program:	201
Release Status:	Not reported
Project Manager:	Owens, Paul
Latitude:	NaN
Longitude:	NaN

BEA:

Name:	2700 CASS AVENUE
Address:	2700 CASS AVENUE
City,State,Zip:	MI 48201
Secondary Address:	Not reported
BEA Number:	Not reported
District:	Not reported
Date Received:	02/27/2013
Submitter Name:	Not reported
Petition Determination:	Not reported
Petition Disclosure:	Not reported
Category:	Not reported
Determination 20107A:	Not reported
Reviewer:	Not reported

SINGENT CONSULTING PROPERTY (Continued) **S113717237**

Division Assigned:	Not reported
Location ID:	82007621
Submittal Type:	Baseline Environmental Assessment
Submittal Number:	B201305497LV
Approval Status:	RRD Received
Workflow Status:	Submitted
Date Submitted:	2013-03-06 10:36:43
Date Completed:	Not reported
Township:	Detroit
Work Unit:	Warren
Comments:	Records Manager: Box 145 To Lansing for scanning on 3/4/16
Organization:	Singent Consulting, LLC
Contact:	Bhushan C. Modi
Contact Type:	Submitter Contact

Name:	SINGENT CONSULTING PROPERTY
Address:	2700 CASS AVE.
City,State,Zip:	DETROIT, MI 48201
Secondary Address:	Not reported
BEA Number:	5497
District:	Southeast MI
Date Received:	02/27/2013
Submitter Name:	Singent Consulting, LLC
Petition Determination:	No Request
Petition Disclosure:	0
Category:	Not reported
Determination 20107A:	No Request
Reviewer:	scheelsj
Division Assigned:	RRD
Location ID:	Not reported
Submittal Type:	Not reported
Submittal Number:	Not reported
Approval Status:	Not reported
Workflow Status:	Not reported
Date Submitted:	Not reported
Date Completed:	Not reported
Township:	Not reported
Work Unit:	Not reported
Comments:	Not reported
Organization:	Not reported
Contact:	Not reported
Contact Type:	Not reported

U106 **2478 AND 2700 CASS AVENUE** **MI INVENTORY** **S127499316**
North **2478 AND 2700 CASS AVENUE** **MI BEA** **N/A**
1/8-1/4 **WAYNE (County), MI 48201**
0.161 mi.
851 ft. **Site 2 of 5 in cluster U**

Relative:
Higher

Actual:
611 ft.

INVENTORY:

Name:	2478 AND 2700 CASS AVENUE
Address:	2478 AND 2700 CASS AVENUE
City,State,Zip:	MI 48201
Township:	Detroit
District:	Warren
Data Source:	Risks Not Determined
Lust Name:	Not reported
Regulatory Program:	201

2478 AND 2700 CASS AVENUE (Continued) **S127499316**

Release Status:	Not reported
Project Manager:	Owens, Paul
Latitude:	NaN
Longitude:	NaN

BEA:

Name:	2478 AND 2700 CASS AVENUE
Address:	2478 AND 2700 CASS AVENUE
City,State,Zip:	MI 48201
Secondary Address:	Not reported
BEA Number:	Not reported
District:	Not reported
Date Received:	12/14/2016
Submitter Name:	Not reported
Petition Determination:	Not reported
Petition Disclosure:	Not reported
Category:	Not reported
Determination 20107A:	Not reported
Reviewer:	Not reported
Division Assigned:	Not reported
Location ID:	82007561
Submittal Type:	Baseline Environmental Assessment
Submittal Number:	B201607431LV
Approval Status:	RRD Received
Workflow Status:	Submitted
Date Submitted:	2017-01-13 14:02:17
Date Completed:	Not reported
Township:	Detroit
Work Unit:	Warren
Comments:	B1 BEA #7431 was submitted on December 14, 2016, by NTH Consultants Ltd. (NTH) on behalf of Gateway Gardens, LLC for the property located at 2478 and 2700 Cass in Detroit. The properties are separated by approximately 680 feet. 2478 Cass is 2,663 square feet in size and is a gravel-covered parking lot. 2700 Cass is 7,200 square feet in size and is a grass-covered lot which was being used as a staging ground for the Little Caesars Arena project at the time of the BEA submittal. No information
Organization:	Gateway Gardens, LLC
Contact:	NTH Consultants, Ltd.
Contact Type:	Submitter Contact

Q107 **VACANT LOT** **MI INVENTORY** **S108488104**
SE **2121 CASS AVE** **MI BEA** **N/A**
1/8-1/4 **DETROIT, MI 48201** **MI WDS**
0.163 mi.
863 ft. **Site 4 of 6 in cluster Q**

Relative:
Lower

Actual:
603 ft.

INVENTORY:

Name:	VACANT LOT
Address:	2121 CASS AVE
City,State,Zip:	DETROIT, MI 48201
Township:	Not reported
District:	Warren
Data Source:	Risks Not Determined
Lust Name:	Vacant Lot
Regulatory Program:	213
Release Status:	Open

VACANT LOT (Continued) **S108488104**

Project Manager: McKeever, Ari
Latitude: 42.33633383
Longitude: -83.05566376

BEA:

Name:	OLYMPIA DEVELOPMENT OF MICHIGAN LLC
Address:	2121 CASS AVENUE
City,State,Zip:	DETROIT, MI
Secondary Address:	Not reported
BEA Number:	3538
District:	Southeast MI
Date Received:	04/24/2007
Submitter Name:	Olympia Development of Michigan LLc
Petition Determination:	No Request
Petition Disclosure:	0
Category:	N
Determination 20107A:	No Request
Reviewer:	thorntop
Division Assigned:	ERD
Location ID:	Not reported
Submittal Type:	Not reported
Submittal Number:	Not reported
Approval Status:	Not reported
Workflow Status:	Not reported
Date Submitted:	Not reported
Date Completed:	Not reported
Township:	Not reported
Work Unit:	Not reported
Comments:	Not reported
Organization:	Not reported
Contact:	Not reported
Contact Type:	Not reported

WDS:

Name:	OLYMPIA DEVELOPMENT OF MICHIGAN LLC
Address:	2121 CASS AVE
City,State,Zip:	DETROIT, MI 48201
Site Id:	MIK412541674
WMD Id:	485800
Site Specific Name:	CHIN TIKI BUILDING
Mailing Address:	2211 WOODWARD AVE
Mailing City/State/Zip:	48201
Mailing County:	WAYNE

Q108 **OLYMPIA DEVELOPMENT OF MICHIGAN LLC** **RCRA NonGen / NLR** **1012180443**
SE **2121 CASS AVE** **MIK412541674**
1/8-1/4 **DETROIT, MI 48201**
0.163 mi.
863 ft. **Site 5 of 6 in cluster Q**

Relative:
Lower

Actual:
603 ft.

RCRA NonGen / NLR:

Date Form Received by Agency:	20100527
Handler Name:	OLYMPIA DEVELOPMENT OF MICHIGAN LLC
Handler Address:	2121 CASS AVE
Handler City,State,Zip:	DETROIT, MI 48201
EPA ID:	MIK412541674
Contact Name:	STEWART BEAL

OLYMPIA DEVELOPMENT OF MICHIGAN LLC (Continued) **1012180443**

Contact Address:	2121 CASS AVE
Contact City,State,Zip:	DETROIT, MI 48201
Contact Telephone:	734-662-6133
Contact Fax:	Not reported
Contact Email:	Not reported
Contact Title:	Not reported
EPA Region:	05
Land Type:	Private
Federal Waste Generator Description:	Not a generator, verified
Non-Notifier:	Not reported
Biennial Report Cycle:	Not reported
Accessibility:	Not reported
Active Site Indicator:	Not reported
State District Owner:	Not reported
State District:	Not reported
Mailing Address:	2211 WOODWARD AVE
Mailing City,State,Zip:	DETROIT, MI 48201
Owner Name:	OLYMPIA DEVELOPMENT OF MICHIGAN LLC
Owner Type:	Private
Operator Name:	OLYMPIA DEVELOPMENT OF MICHIGAN LLC
Operator Type:	Private
Short-Term Generator Activity:	No
Importer Activity:	No
Mixed Waste Generator:	No
Transporter Activity:	No
Transfer Facility Activity:	No
Recycler Activity with Storage:	No
Small Quantity On-Site Burner Exemption:	No
Smelting Melting and Refining Furnace Exemption:	No
Underground Injection Control:	No
Off-Site Waste Receipt:	No
Universal Waste Indicator:	No
Universal Waste Destination Facility:	No
Federal Universal Waste:	No
Active Site Fed-Reg Treatment Storage and Disposal Facility:	Not reported
Active Site Converter Treatment storage and Disposal Facility:	Not reported
Active Site State-Reg Treatment Storage and Disposal Facility:	Not reported
Active Site State-Reg Handler:	---
Federal Facility Indicator:	Not reported
Hazardous Secondary Material Indicator:	NN
Sub-Part K Indicator:	Not reported
Commercial TSD Indicator:	No
Treatment Storage and Disposal Type:	Not reported
2018 GPRA Permit Baseline:	Not on the Baseline
2018 GPRA Renewals Baseline:	Not on the Baseline
Permit Renewals Workload Universe:	Not reported
Permit Workload Universe:	Not reported
Permit Progress Universe:	Not reported
Post-Closure Workload Universe:	Not reported
Closure Workload Universe:	Not reported
202 GPRA Corrective Action Baseline:	No
Corrective Action Workload Universe:	No
Subject to Corrective Action Universe:	No
Non-TSDFs Where RCRA CA has Been Imposed Universe:	No
TSDFs Potentially Subject to CA Under 3004 (u)/(v) Universe:	No
TSDFs Only Subject to CA under Discretionary Auth Universe:	No
Corrective Action Priority Ranking:	No NCAPS ranking

OLYMPIA DEVELOPMENT OF MICHIGAN LLC (Continued) **1012180443**

Environmental Control Indicator:	No
Institutional Control Indicator:	No
Human Exposure Controls Indicator:	N/A
Groundwater Controls Indicator:	N/A
Operating TSDF Universe:	Not reported
Full Enforcement Universe:	Not reported
Significant Non-Complier Universe:	No
Unaddressed Significant Non-Complier Universe:	No
Addressed Significant Non-Complier Universe:	No
Significant Non-Complier With a Compliance Schedule Universe:	No
Financial Assurance Required:	Not reported
Handler Date of Last Change:	20110303
Recognized Trader-Importer:	No
Recognized Trader-Exporter:	No
Importer of Spent Lead Acid Batteries:	No
Exporter of Spent Lead Acid Batteries:	No
Recycler Activity Without Storage:	Not reported
Manifest Broker:	Not reported
Sub-Part P Indicator:	No

Hazardous Waste Summary:

Waste Code:	D001
Waste Description:	IGNITABLE WASTE

Handler - Owner Operator:

Owner/Operator Indicator:	Operator
Owner/Operator Name:	OLYMPIA DEVELOPMENT OF MICHIGAN LLC
Legal Status:	Private
Date Became Current:	20070110
Date Ended Current:	Not reported
Owner/Operator Address:	Not reported
Owner/Operator City,State,Zip:	Not reported
Owner/Operator Telephone:	Not reported
Owner/Operator Telephone Ext:	Not reported
Owner/Operator Fax:	Not reported
Owner/Operator Email:	Not reported

Owner/Operator Indicator:	Operator
Owner/Operator Name:	OLYMPIA DEVELOPMENT OF MICHIGAN LLC
Legal Status:	Private
Date Became Current:	20070110
Date Ended Current:	Not reported
Owner/Operator Address:	Not reported
Owner/Operator City,State,Zip:	Not reported
Owner/Operator Telephone:	Not reported
Owner/Operator Telephone Ext:	Not reported
Owner/Operator Fax:	Not reported
Owner/Operator Email:	Not reported

Owner/Operator Indicator:	Owner
Owner/Operator Name:	OLYMPIA DEVELOPMENT OF MICHIGAN LLC
Legal Status:	Private
Date Became Current:	20070110
Date Ended Current:	Not reported
Owner/Operator Address:	Not reported

OLYMPIA DEVELOPMENT OF MICHIGAN LLC (Continued) **1012180443**

Owner/Operator City,State,Zip:	Not reported
Owner/Operator Telephone:	Not reported
Owner/Operator Telephone Ext:	Not reported
Owner/Operator Fax:	Not reported
Owner/Operator Email:	Not reported
Owner/Operator Indicator:	Owner
Owner/Operator Name:	OLYMPIA DEVELOPMENT OF MICHIGAN LLC
Legal Status:	Private
Date Became Current:	20070110
Date Ended Current:	Not reported
Owner/Operator Address:	Not reported
Owner/Operator City,State,Zip:	Not reported
Owner/Operator Telephone:	Not reported
Owner/Operator Telephone Ext:	Not reported
Owner/Operator Fax:	Not reported
Owner/Operator Email:	Not reported

Historic Generators:

Receive Date:	20090313
Handler Name:	OLYMPIA DEVELOPMENT OF MICHIGAN LLC
Federal Waste Generator Description:	Small Quantity Generator
State District Owner:	Not reported
Large Quantity Handler of Universal Waste:	No
Recognized Trader Importer:	No
Recognized Trader Exporter:	No
Spent Lead Acid Battery Importer:	No
Spent Lead Acid Battery Exporter:	No
Current Record:	No
Non Storage Recycler Activity:	Not reported
Electronic Manifest Broker:	Not reported
Receive Date:	20100527
Handler Name:	OLYMPIA DEVELOPMENT OF MICHIGAN LLC
Federal Waste Generator Description:	Not a generator, verified
State District Owner:	Not reported
Large Quantity Handler of Universal Waste:	No
Recognized Trader Importer:	No
Recognized Trader Exporter:	No
Spent Lead Acid Battery Importer:	No
Spent Lead Acid Battery Exporter:	No
Current Record:	Yes
Non Storage Recycler Activity:	Not reported
Electronic Manifest Broker:	Not reported

List of NAICS Codes and Descriptions:

NAICS Code:	56291
NAICS Description:	REMEDIATION SERVICES

Facility Has Received Notices of Violation:

Found Violation:	No
Agency Which Determined Violation:	Not reported
Violation Short Description:	Not reported
Date Violation was Determined:	Not reported
Actual Return to Compliance Date:	Not reported
Return to Compliance Qualifier:	Not reported

OLYMPIA DEVELOPMENT OF MICHIGAN LLC (Continued) **1012180443**

Violation Responsible Agency:	Not reported
Scheduled Compliance Date:	Not reported
Enforcement Identifier:	Not reported
Date of Enforcement Action:	Not reported
Enforcement Responsible Agency:	Not reported
Enforcement Docket Number:	Not reported
Enforcement Attorney:	Not reported
Corrective Action Component:	Not reported
Appeal Initiated Date:	Not reported
Appeal Resolution Date:	Not reported
Disposition Status Date:	Not reported
Disposition Status:	Not reported
Disposition Status Description:	Not reported
Consent/Final Order Sequence Number:	Not reported
Consent/Final Order Respondent Name:	Not reported
Consent/Final Order Lead Agency:	Not reported
Enforcement Type:	Not reported
Enforcement Responsible Person:	Not reported
Enforcement Responsible Sub-Organization:	Not reported
SEP Sequence Number:	Not reported
SEP Expenditure Amount:	Not reported
SEP Scheduled Completion Date:	Not reported
SEP Actual Date:	Not reported
SEP Defaulted Date:	Not reported
SEP Type:	Not reported
SEP Type Description:	Not reported
Proposed Amount:	Not reported
Final Monetary Amount:	Not reported
Paid Amount:	Not reported
Final Count:	Not reported
Final Amount:	Not reported

Evaluation Action Summary:

Evaluation Date:	20090513
Evaluation Responsible Agency:	State
Found Violation:	No
Evaluation Type Description:	COMPLIANCE EVALUATION INSPECTION ON-SITE
Evaluation Responsible Person Identifier:	Not reported
Evaluation Responsible Sub-Organization:	Not reported
Actual Return to Compliance Date:	Not reported
Scheduled Compliance Date:	Not reported
Date of Request:	Not reported
Date Response Received:	Not reported
Request Agency:	Not reported
Former Citation:	Not reported

Q109 **VACANT LOT** **MI LUST** **U004275758**
SE **2121 CASS AVE** **MI UST** **N/A**
1/8-1/4 **DETROIT, MI 48201** **MI BEA**
0.163 mi.
863 ft. **Site 6 of 6 in cluster Q**

Relative:
Lower

Actual:
603 ft.

LUST:

Name:	VACANT LOT
Address:	2121 CASS AVE
City,State,Zip:	DETROIT, MI 48201-

VACANT LOT (Continued) **U004275758**

Facility ID:	00042702
Source:	Not reported
Owner Name:	OlympiaDevelopmnet of Michigan LLC
Owner Address:	Not reported
Owner City,St,Zip:	UNKNOWN, MI
Owner Contact:	Not reported
Owner Phone:	Not reported
Country:	USA
District:	Warren
Site Name:	Vacant Lot
Latitude:	Not reported
Longitude:	Not reported
Date of Collection:	Not reported
Method of Collection:	Not reported
Accuracy:	Not reported
Accuracy Value Unit:	Not reported
Horizontal Data:	Not reported
Point Line Area:	Not reported
Desc Category:	Not reported
Regulatory Program:	Not reported
Risk Condition:	Not reported
Project Manager:	Not reported
Senate District:	Not reported
House District:	Not reported
US Congressional District:	Not reported

Leak Number:	C-0153-16
Release Date:	11/08/2016
Substance Released:	Gasoline
Release Status:	Open
Release Closed Date:	Not reported

UST:

Name:	VACANT LOT
Address:	2121 CASS AVE
City,State,Zip:	DETROIT 48201-3361
Facility Type:	ACTIVE
Facility ID:	00042702
Owner Name:	OLYMPIA DEVELOPMNET OF MICHIGAN LLC
Owner Address:	2211 WOODWARD AVE
Owner City:	DETROIT
Owner State:	MI
Owner Zip:	48201
Owner Contact:	Not reported
Owner Phone:	3134713183
Contact:	Not reported
Contact Phone:	Not reported
Date of Collection:	Not reported
Accuracy:	Not reported
Horizontal Datum:	Not reported
Accuracy Value Unit:	Not reported
Source:	Not reported
Point Line Area:	Not reported
Desc Category:	Not reported
Method of Collection:	Not reported
District:	Not reported
Tank ID:	1
Capacity:	500

VACANT LOT (Continued) **U004275758**

Tank Status:	Temporarily Out of Use
Substance:	Gasoline
Install Date:	Not reported
Remove Date:	Not reported
Tank Number:	Not reported
Tank Details Compartments:	Not reported
Tank Release Detection:	Not reported
Pipe Release Detection:	Not reported
Piping Material:	Not reported
Piping Type:	Not reported
Tank Construction:	Not reported
Impressed Device:	Not reported
Latitude:	Not reported
Longitude:	Not reported

BEA:

Name:	VACANT LOT
Address:	2121 CASS AVE
City,State,Zip:	DETROIT, MI 48201
Secondary Address:	Not reported
BEA Number:	Not reported
District:	Not reported
Date Received:	04/24/2007
Submitter Name:	Not reported
Petition Determination:	Not reported
Petition Disclosure:	Not reported
Category:	Not reported
Determination 20107A:	Not reported
Reviewer:	Not reported
Division Assigned:	Not reported
Location ID:	00042702
Submittal Type:	Baseline Environmental Assessment
Submittal Number:	B200703538LV
Approval Status:	RRD Received
Workflow Status:	Submitted
Date Submitted:	2007-04-24 10:32:04
Date Completed:	Not reported
Township:	Not reported
Work Unit:	Warren
Comments:	former chin tiki restaurant - vacant building, 3 soil borings, contaminant found in two borings, benzopyrene(a) - possible heating oil tank. No future use given! Records Manager: Box 273, to Lansing on 8/4/16
Organization:	Olympia Development of Michigan LLc
Contact:	NTH Consultants LTD
Contact Type:	Submitter Contact

V110 **LOT 2** **MI UST** **U004275793**
NNW **2746 2ND AVE** **N/A**
1/8-1/4 **DETROIT, MI 48201**
0.164 mi.
868 ft. **Site 1 of 5 in cluster V**

Relative:
Higher

Actual:
611 ft.

UST:

Name:	LOT 2
Address:	2746 2ND AVE
City,State,Zip:	DETROIT 48201

LOT 2 (Continued) **U004275793**

Facility Type:	CLOSED
Facility ID:	10000066
Owner Name:	Not reported
Owner Address:	2211 WOODWARD AVE.
Owner City:	DETROIT
Owner State:	MI
Owner Zip:	48201
Owner Contact:	Not reported
Owner Phone:	3134713183
Contact:	Not reported
Contact Phone:	Not reported
Date of Collection:	Not reported
Accuracy:	Not reported
Horizontal Datum:	Not reported
Accuracy Value Unit:	Not reported
Source:	Not reported
Point Line Area:	Not reported
Desc Category:	Not reported
Method of Collection:	Not reported
District:	Not reported
Tank ID:	1
Capacity:	270
Tank Status:	Removed from Ground
Substance:	Unknown
Install Date:	Not reported
Remove Date:	06/22/2017
Tank Number:	Not reported
Tank Details Compartments:	Not reported
Tank Release Detection:	Not reported
Pipe Release Detection:	Not reported
Piping Material:	Not reported
Piping Type:	Not reported
Tank Construction:	Not reported
Impressed Device:	Not reported
Latitude:	Not reported
Longitude:	Not reported

V111 **2746 SECOND AVENUE** **MI INVENTORY** **S117440506**
NNW **2746 SECOND AVENUE** **MI BEA** **N/A**
1/8-1/4 **WAYNE (County), MI 48201**
0.164 mi.
868 ft. **Site 2 of 5 in cluster V**

Relative:
Higher

Actual:
611 ft.

INVENTORY:

Name:	2746 SECOND AVENUE
Address:	2746 SECOND AVENUE
City,State,Zip:	MI 48201
Township:	Detroit
District:	Warren
Data Source:	Risks Not Determined
Lust Name:	Not reported
Regulatory Program:	201
Release Status:	Not reported
Project Manager:	Owens, Paul
Latitude:	NaN
Longitude:	NaN

2746 SECOND AVENUE (Continued) **S117440506**

BEA:

Name:	2746 SECOND AVENUE
Address:	2746 SECOND AVENUE
City,State,Zip:	MI 48201
Secondary Address:	Not reported
BEA Number:	Not reported
District:	Not reported
Date Received:	10/31/2014
Submitter Name:	Not reported
Petition Determination:	Not reported
Petition Disclosure:	Not reported
Category:	Not reported
Determination 20107A:	Not reported
Reviewer:	Not reported
Division Assigned:	Not reported
Location ID:	82007649
Submittal Type:	Baseline Environmental Assessment
Submittal Number:	B201406190LV
Approval Status:	RRD Received
Workflow Status:	Submitted
Date Submitted:	2014-10-31 11:32:15
Date Completed:	Not reported
Township:	Detroit
Work Unit:	Warren
Comments:	box 549 Category B1 REVIEW CONCLUSION: BEA identifies a new concern, in whole or in part, and assessment of the available information indicates no imminent, ongoing or evident future significant risk exists.
Organization:	TSD Solutions, LLC
Contact:	NTH Consultants, Ltd.
Contact Type:	Submitter Contact

Name:	2746 SECOND AVENUE
Address:	2746 SECOND AVENUE
City,State,Zip:	MI 48201
Secondary Address:	Not reported
BEA Number:	Not reported
District:	Not reported
Date Received:	12/04/2014
Submitter Name:	Not reported
Petition Determination:	Not reported
Petition Disclosure:	Not reported
Category:	Not reported
Determination 20107A:	Not reported
Reviewer:	Not reported
Division Assigned:	Not reported
Location ID:	82007649
Submittal Type:	Baseline Environmental Assessment
Submittal Number:	B201406235LV
Approval Status:	RRD Received
Workflow Status:	Submitted
Date Submitted:	2014-12-08 09:39:37
Date Completed:	Not reported
Township:	Detroit
Work Unit:	Warren
Comments:	box 553 Category B1 REVIEW CONCLUSION: BEA identifies a new concern, in whole or in part, and assessment of the available information

2746 SECOND AVENUE (Continued) **S117440506**

	indicates no imminent, ongoing or evident future significant risk exists. Historical Sanborn map depicts an ash pit in southeast corner of lot. Property formerlly occupied by residential dwellings. Residential criteria exceedances in soil for DC (arsenic and lead), DWP (arsenic and mercury), and GSIP (arsenic, mercury, selenium, and zinc).
Organization:	TSD Solutions, LLC
Contact:	Bhushan C. Modi
Contact Type:	Submitter Contact
Name:	2746 SECOND AVENUE
Address:	2746 SECOND AVENUE
City,State,Zip:	MI 48201
Secondary Address:	Not reported
BEA Number:	Not reported
District:	Not reported
Date Received:	12/04/2014
Submitter Name:	Not reported
Petition Determination:	Not reported
Petition Disclosure:	Not reported
Category:	Not reported
Determination 20107A:	Not reported
Reviewer:	Not reported
Division Assigned:	Not reported
Location ID:	82007649
Submittal Type:	Baseline Environmental Assessment
Submittal Number:	B201406236LV
Approval Status:	RRD Received
Workflow Status:	Submitted
Date Submitted:	2014-12-08 09:49:54
Date Completed:	Not reported
Township:	Detroit
Work Unit:	Warren
Comments:	box 553 Category B1 REVIEW CONCLUSION: BEA identifies a new concern, in whole or in part, and assessment of the available information indicates no imminent, ongoing or evident future significant risk exists. Property formerlly utilized for auto repair and manufacturing purposes and more recently as a parking lot. Residential criteria exceedances in soil for DC (arsenic, lead, and benzo(a)pyrene), DWP (arsenic and lead), and GSIP (arsenic, mercury, fluoranthenem and phenanthrene).
Organization:	TSD Solutions, LLC
Contact:	Bhushan C. Modi
Contact Type:	Submitter Contact

R112 **CITY OF DETROIT FIRE DEPARTMENT** **RCRA NonGen / NLR** **1000888232**
East **111 MONTCALM ST** **FINDS** **MI0000261016**
1/8-1/4 **DETROIT, MI 48201** **ECHO**
0.166 mi.
879 ft. **Site 4 of 6 in cluster R**

Relative:
Lower

Actual:
604 ft.

RCRA NonGen / NLR:

Date Form Received by Agency:	19970908
Handler Name:	CITY OF DETROIT FIRE DEPARTMENT
Handler Address:	111 MONTCALM ST
Handler City,State,Zip:	DETROIT, MI 48201
EPA ID:	MI0000261016
Contact Name:	RONALD BRUNDIDGE

CITY OF DETROIT FIRE DEPARTMENT (Continued) **1000888232**

Contact Address:	111 MONTCALM ST
Contact City,State,Zip:	DETROIT, MI 48201
Contact Telephone:	313-833-7296
Contact Fax:	Not reported
Contact Email:	Not reported
Contact Title:	Not reported
EPA Region:	05
Land Type:	Municipal
Federal Waste Generator Description:	Not a generator, verified
Non-Notifier:	Not reported
Biennial Report Cycle:	Not reported
Accessibility:	Not reported
Active Site Indicator:	Not reported
State District Owner:	Not reported
State District:	Not reported
Mailing Address:	8221 W DAVISON
Mailing City,State,Zip:	DETROIT, MI 48238
Owner Name:	DETROIT CITY OF DPW
Owner Type:	Municipal
Operator Name:	DETROIT CITY OF DPW
Operator Type:	Municipal
Short-Term Generator Activity:	No
Importer Activity:	No
Mixed Waste Generator:	No
Transporter Activity:	No
Transfer Facility Activity:	No
Recycler Activity with Storage:	No
Small Quantity On-Site Burner Exemption:	No
Smelting Melting and Refining Furnace Exemption:	No
Underground Injection Control:	No
Off-Site Waste Receipt:	No
Universal Waste Indicator:	No
Universal Waste Destination Facility:	No
Federal Universal Waste:	No
Active Site Fed-Reg Treatment Storage and Disposal Facility:	Not reported
Active Site Converter Treatment storage and Disposal Facility:	Not reported
Active Site State-Reg Treatment Storage and Disposal Facility:	Not reported
Active Site State-Reg Handler:	---
Federal Facility Indicator:	Not reported
Hazardous Secondary Material Indicator:	NN
Sub-Part K Indicator:	Not reported
Commercial TSD Indicator:	No
Treatment Storage and Disposal Type:	Not reported
2018 GPRA Permit Baseline:	Not on the Baseline
2018 GPRA Renewals Baseline:	Not on the Baseline
Permit Renewals Workload Universe:	Not reported
Permit Workload Universe:	Not reported
Permit Progress Universe:	Not reported
Post-Closure Workload Universe:	Not reported
Closure Workload Universe:	Not reported
202 GPRA Corrective Action Baseline:	No
Corrective Action Workload Universe:	No
Subject to Corrective Action Universe:	No
Non-TSDFs Where RCRA CA has Been Imposed Universe:	No
TSDFs Potentially Subject to CA Under 3004 (u)/(v) Universe:	No
TSDFs Only Subject to CA under Discretionary Auth Universe:	No
Corrective Action Priority Ranking:	No NCAPS ranking

CITY OF DETROIT FIRE DEPARTMENT (Continued) **1000888232**

Environmental Control Indicator:	No
Institutional Control Indicator:	No
Human Exposure Controls Indicator:	N/A
Groundwater Controls Indicator:	N/A
Operating TSDF Universe:	Not reported
Full Enforcement Universe:	Not reported
Significant Non-Complier Universe:	No
Unaddressed Significant Non-Complier Universe:	No
Addressed Significant Non-Complier Universe:	No
Significant Non-Complier With a Compliance Schedule Universe:	No
Financial Assurance Required:	Not reported
Handler Date of Last Change:	20110303
Recognized Trader-Importer:	No
Recognized Trader-Exporter:	No
Importer of Spent Lead Acid Batteries:	No
Exporter of Spent Lead Acid Batteries:	No
Recycler Activity Without Storage:	Not reported
Manifest Broker:	Not reported
Sub-Part P Indicator:	No

Hazardous Waste Summary:

Waste Code:	D001
Waste Description:	IGNITABLE WASTE

Handler - Owner Operator:

Owner/Operator Indicator:	Owner
Owner/Operator Name:	DETROIT CITY OF DPW
Legal Status:	Municipal
Date Became Current:	19700101
Date Ended Current:	Not reported
Owner/Operator Address:	Not reported
Owner/Operator City,State,Zip:	Not reported
Owner/Operator Telephone:	Not reported
Owner/Operator Telephone Ext:	Not reported
Owner/Operator Fax:	Not reported
Owner/Operator Email:	Not reported

Owner/Operator Indicator:	Operator
Owner/Operator Name:	DETROIT CITY OF DPW
Legal Status:	Municipal
Date Became Current:	19700101
Date Ended Current:	Not reported
Owner/Operator Address:	Not reported
Owner/Operator City,State,Zip:	Not reported
Owner/Operator Telephone:	Not reported
Owner/Operator Telephone Ext:	Not reported
Owner/Operator Fax:	Not reported
Owner/Operator Email:	Not reported

Owner/Operator Indicator:	Owner
Owner/Operator Name:	DETROIT CITY OF DPW
Legal Status:	Municipal
Date Became Current:	19700101
Date Ended Current:	Not reported
Owner/Operator Address:	Not reported

CITY OF DETROIT FIRE DEPARTMENT (Continued) **1000888232**

Owner/Operator City,State,Zip:	Not reported
Owner/Operator Telephone:	Not reported
Owner/Operator Telephone Ext:	Not reported
Owner/Operator Fax:	Not reported
Owner/Operator Email:	Not reported

Owner/Operator Indicator:	Operator
Owner/Operator Name:	DETROIT CITY OF DPW
Legal Status:	Municipal
Date Became Current:	19700101
Date Ended Current:	Not reported
Owner/Operator Address:	Not reported
Owner/Operator City,State,Zip:	Not reported
Owner/Operator Telephone:	Not reported
Owner/Operator Telephone Ext:	Not reported
Owner/Operator Fax:	Not reported
Owner/Operator Email:	Not reported

Historic Generators:

Receive Date:	19970908
Handler Name:	CITY OF DETROIT FIRE DEPARTMENT
Federal Waste Generator Description:	Not a generator, verified
State District Owner:	Not reported
Large Quantity Handler of Universal Waste:	No
Recognized Trader Importer:	No
Recognized Trader Exporter:	No
Spent Lead Acid Battery Importer:	No
Spent Lead Acid Battery Exporter:	No
Current Record:	Yes
Non Storage Recycler Activity:	Not reported
Electronic Manifest Broker:	Not reported

Receive Date:	19940429
Handler Name:	CITY OF DETROIT FIRE DEPARTMENT
Federal Waste Generator Description:	Large Quantity Generator
State District Owner:	Not reported
Large Quantity Handler of Universal Waste:	No
Recognized Trader Importer:	No
Recognized Trader Exporter:	No
Spent Lead Acid Battery Importer:	No
Spent Lead Acid Battery Exporter:	No
Current Record:	No
Non Storage Recycler Activity:	Not reported
Electronic Manifest Broker:	Not reported

List of NAICS Codes and Descriptions:

NAICS Code:	11131
NAICS Description:	ORANGE GROVES

Facility Has Received Notices of Violations:

Violations:	No Violations Found

Evaluation Action Summary:

Evaluations:	No Evaluations Found

CITY OF DETROIT FIRE DEPARTMENT (Continued) **1000888232**

FINDS:
Registry ID: 110003564429

Click Here for FRS Facility Detail Report:

Environmental Interest/Information System:
RCRAInfo is a national information system that supports the Resource Conservation and Recovery Act (RCRA) program through the tracking of events and activities related to facilities that generate, transport, and treat, store, or dispose of hazardous waste. RCRAInfo allows RCRA program staff to track the notification, permit, compliance, and corrective action activities required under RCRA.

Click this hyperlink while viewing on your computer to access additional FINDS: detail in the EDR Site Report.

ECHO:

Envid:	1000888232
Registry ID:	110003564429
DFR URL:	http://echo.epa.gov/detailed-facility-report?fid=110003564429
Name:	CITY OF DETROIT FIRE DEPARTMENT
Address:	111 MONTCALM ST
City,State,Zip:	DETROIT, MI 48201

W113 **EVENTIDE PROPERTIES LLC** **MI INVENTORY** **S111981333**
NNE **2643 PARK AVE** **MI BEA** **N/A**
1/8-1/4 **DETROIT, MI 48201** **MI WDS**
0.171 mi.
901 ft. **Site 1 of 4 in cluster W**

Relative:
Higher

Actual:
610 ft.

INVENTORY:

Name:	2643 PARK AVENUE
Address:	2643 PARK AVENUE
City,State,Zip:	MI 48201
Township:	Detroit
District:	Warren
Data Source:	Risks Not Determined
Lust Name:	Not reported
Regulatory Program:	201
Release Status:	Not reported
Project Manager:	Owens, Paul
Latitude:	NaN
Longitude:	NaN

BEA:

Name:	2643 PARK AVENUE
Address:	2643 PARK AVENUE
City,State,Zip:	MI 48201
Secondary Address:	Not reported
BEA Number:	Not reported
District:	Not reported
Date Received:	12/04/2014
Submitter Name:	Not reported
Petition Determination:	Not reported
Petition Disclosure:	Not reported
Category:	Not reported
Determination 20107A:	Not reported
Reviewer:	Not reported

EVENTIDE PROPERTIES LLC (Continued) **S111981333**

Division Assigned:	Not reported
Location ID:	82007611
Submittal Type:	Baseline Environmental Assessment
Submittal Number:	B201406231LV
Approval Status:	RRD Received
Workflow Status:	Submitted
Date Submitted:	2014-12-05 08:08:07
Date Completed:	Not reported
Township:	Detroit
Work Unit:	Warren
Comments:	box 553 Category B1 REVIEW CONCLUSION: BEA identifies a new concern, in whole or in part, and assessment of the available information indicates no imminent, ongoing or evident future significant risk exists. Property contained several residential structures until 1924. In 1924 the existing 13-story building was constructed as Park Hotel until 1952 when the Salvation Army used the building as a convalescent home. Building has been unoccupied since 2006. Residential structures on prope
Organization:	Eventide Property Holdings, LLC
Contact:	NTH Consultants, Ltd.
Contact Type:	Submitter Contact

WDS:

Name:	EVENTIDE PROPERTIES LLC
Address:	2643 PARK AVE
City,State,Zip:	DETROIT, MI 48201
Site Id:	MIK261849574
WMD Id:	485366
Site Specific Name:	EVENTIDE PROPERTIES LLC
Mailing Address:	2939 S ROCHESTER RD
Mailing City/State/Zip:	48307
Mailing County:	OAKLAND

W114 **EVENTIDE PROPERTIES LLC** **RCRA NonGen / NLR** **1012180205**
NNE **2643 PARK AVE** **MIK261849574**
1/8-1/4 **DETROIT, MI 48201**
0.171 mi.
901 ft. **Site 2 of 4 in cluster W**

Relative:
Higher

Actual:
610 ft.

RCRA NonGen / NLR:

Date Form Received by Agency:	20081215
Handler Name:	EVENTIDE PROPERTIES LLC
Handler Address:	2643 PARK AVE
Handler City,State,Zip:	DETROIT, MI 48201
EPA ID:	MIK261849574
Contact Name:	KELLY MARTORANO
Contact Address:	2643 PARK AVE
Contact City,State,Zip:	DETROIT, MI 48201
Contact Telephone:	248-879-2000
Contact Fax:	Not reported
Contact Email:	Not reported
Contact Title:	Not reported
EPA Region:	05
Land Type:	Private
Federal Waste Generator Description:	Not a generator, verified
Non-Notifier:	Not reported
Biennial Report Cycle:	Not reported

EVENTIDE PROPERTIES LLC (Continued) **1012180205**

Accessibility:	Not reported
Active Site Indicator:	Not reported
State District Owner:	Not reported
State District:	Not reported
Mailing Address:	2939 S ROCHESTER RD
Mailing City,State,Zip:	ROCHESTER HILLS, MI 48307
Owner Name:	EVENTIDE PROPERTIES LLC
Owner Type:	Private
Operator Name:	EVENTIDE PROPERTIES LLC
Operator Type:	Private
Short-Term Generator Activity:	No
Importer Activity:	No
Mixed Waste Generator:	No
Transporter Activity:	No
Transfer Facility Activity:	No
Recycler Activity with Storage:	No
Small Quantity On-Site Burner Exemption:	No
Smelting Melting and Refining Furnace Exemption:	No
Underground Injection Control:	No
Off-Site Waste Receipt:	No
Universal Waste Indicator:	No
Universal Waste Destination Facility:	No
Federal Universal Waste:	No
Active Site Fed-Reg Treatment Storage and Disposal Facility:	Not reported
Active Site Converter Treatment storage and Disposal Facility:	Not reported
Active Site State-Reg Treatment Storage and Disposal Facility:	Not reported
Active Site State-Reg Handler:	---
Federal Facility Indicator:	Not reported
Hazardous Secondary Material Indicator:	NN
Sub-Part K Indicator:	Not reported
Commercial TSD Indicator:	No
Treatment Storage and Disposal Type:	Not reported
2018 GPRA Permit Baseline:	Not on the Baseline
2018 GPRA Renewals Baseline:	Not on the Baseline
Permit Renewals Workload Universe:	Not reported
Permit Workload Universe:	Not reported
Permit Progress Universe:	Not reported
Post-Closure Workload Universe:	Not reported
Closure Workload Universe:	Not reported
202 GPRA Corrective Action Baseline:	No
Corrective Action Workload Universe:	No
Subject to Corrective Action Universe:	No
Non-TSDFs Where RCRA CA has Been Imposed Universe:	No
TSDFs Potentially Subject to CA Under 3004 (u)/(v) Universe:	No
TSDFs Only Subject to CA under Discretionary Auth Universe:	No
Corrective Action Priority Ranking:	No NCAPS ranking
Environmental Control Indicator:	No
Institutional Control Indicator:	No
Human Exposure Controls Indicator:	N/A
Groundwater Controls Indicator:	N/A
Operating TSDF Universe:	Not reported
Full Enforcement Universe:	Not reported
Significant Non-Complier Universe:	No
Unaddressed Significant Non-Complier Universe:	No
Addressed Significant Non-Complier Universe:	No
Significant Non-Complier With a Compliance Schedule Universe:	No
Financial Assurance Required:	Not reported

EVENTIDE PROPERTIES LLC (Continued) **1012180205**

Handler Date of Last Change:	20110303
Recognized Trader-Importer:	No
Recognized Trader-Exporter:	No
Importer of Spent Lead Acid Batteries:	No
Exporter of Spent Lead Acid Batteries:	No
Recycler Activity Without Storage:	Not reported
Manifest Broker:	Not reported
Sub-Part P Indicator:	No

Hazardous Waste Summary:

Waste Code:	D001
Waste Description:	IGNITABLE WASTE

Handler - Owner Operator:

Owner/Operator Indicator:	Owner
Owner/Operator Name:	EVENTIDE PROPERTIES LLC
Legal Status:	Private
Date Became Current:	20081104
Date Ended Current:	Not reported
Owner/Operator Address:	Not reported
Owner/Operator City,State,Zip:	Not reported
Owner/Operator Telephone:	Not reported
Owner/Operator Telephone Ext:	Not reported
Owner/Operator Fax:	Not reported
Owner/Operator Email:	Not reported

Owner/Operator Indicator:	Operator
Owner/Operator Name:	EVENTIDE PROPERTIES LLC
Legal Status:	Private
Date Became Current:	20081104
Date Ended Current:	Not reported
Owner/Operator Address:	Not reported
Owner/Operator City,State,Zip:	Not reported
Owner/Operator Telephone:	Not reported
Owner/Operator Telephone Ext:	Not reported
Owner/Operator Fax:	Not reported
Owner/Operator Email:	Not reported

Historic Generators:

Receive Date:	20081215
Handler Name:	EVENTIDE PROPERTIES LLC
Federal Waste Generator Description:	Not a generator, verified
State District Owner:	Not reported
Large Quantity Handler of Universal Waste:	No
Recognized Trader Importer:	No
Recognized Trader Exporter:	No
Spent Lead Acid Battery Importer:	No
Spent Lead Acid Battery Exporter:	No
Current Record:	Yes
Non Storage Recycler Activity:	Not reported
Electronic Manifest Broker:	Not reported

List of NAICS Codes and Descriptions:

NAICS Code:	56291

EVENTIDE PROPERTIES LLC (Continued) **1012180205**

NAICS Description: REMEDIATION SERVICES

Facility Has Received Notices of Violations:
Violations: No Violations Found

Evaluation Action Summary:
Evaluations: No Evaluations Found

W115 NNE 1/8-1/4 0.171 mi. 901 ft. | **FORMER WAREHOUSE** | **MI UST** | **U004130620**
2643 PARK AVE | **N/A**
DETROIT, MI 48201

Site 3 of 4 in cluster W

Relative: Higher
Actual: 610 ft.

UST:

Name:	FORMER WAREHOUSE
Address:	2643 PARK AVE
City,State,Zip:	DETROIT 48201-3009
Facility Type:	CLOSED
Facility ID:	00042160
Owner Name:	EVENTIDE PROPERTIES LLC
Owner Address:	2939 S ROCHESTER RD #165
Owner City:	ROCHESTER HILLS
Owner State:	MI
Owner Zip:	48307
Owner Contact:	Not reported
Owner Phone:	2482673346
Contact:	Kelly Martorano
Contact Phone:	(248) 267-3346
Date of Collection:	Not reported
Accuracy:	Not reported
Horizontal Datum:	Not reported
Accuracy Value Unit:	Not reported
Source:	Not reported
Point Line Area:	Not reported
Desc Category:	Not reported
Method of Collection:	Not reported
District:	Region 1 - SE Michigan District Office
Tank ID:	1
Capacity:	550
Tank Status:	Removed from Ground
Substance:	Diesel
Install Date:	Not reported
Remove Date:	12/17/2008
Tank Number:	Not reported
Tank Details Compartments:	Not reported
Tank Release Detection:	Not reported
Pipe Release Detection:	Not reported
Piping Material:	Not reported
Piping Type:	Not reported
Tank Construction:	Not reported
Impressed Device:	Not reported
Latitude:	Not reported
Longitude:	Not reported

P116 **67 AND 71 HENRY STREET** **MI INVENTORY** **S127500410**
NE **67 AND 71 HENRY STREET** **MI BEA** **N/A**
1/8-1/4 **WAYNE (County), MI 48232**
0.171 mi.
905 ft. **Site 4 of 5 in cluster P**

Relative:
Higher

Actual:
609 ft.

INVENTORY:

Name:	67 AND 71 HENRY STREET
Address:	67 AND 71 HENRY STREET
City,State,Zip:	MI 48232
Township:	Detroit
District:	Warren
Data Source:	Risks Not Determined
Lust Name:	Not reported
Regulatory Program:	201
Release Status:	Not reported
Project Manager:	Owens, Paul
Latitude:	NaN
Longitude:	NaN

BEA:

Name:	67 AND 71 HENRY STREET
Address:	67 AND 71 HENRY STREET
City,State,Zip:	MI 48232
Secondary Address:	Not reported
BEA Number:	Not reported
District:	Not reported
Date Received:	01/10/2011
Submitter Name:	Not reported
Petition Determination:	Not reported
Petition Disclosure:	Not reported
Category:	Not reported
Determination 20107A:	Not reported
Reviewer:	Not reported
Division Assigned:	Not reported
Location ID:	82008110
Submittal Type:	Baseline Environmental Assessment
Submittal Number:	B201104675LV
Approval Status:	RRD Received
Workflow Status:	Submitted
Date Submitted:	2011-01-19 11:30:38
Date Completed:	Not reported
Township:	Detroit
Work Unit:	Warren
Comments:	Henry Street Parking, two contiguous properties, formerly residential properties. Arsenic , lead and benzo(a)pyrene detected above direct contact criteria, probable cause, fill from demolition of former structures.
Organization:	Henry Street Marketing,LLC
Contact:	Bhushan C. Modi
Contact Type:	Submitter Contact

P117
NE
1/8-1/4
0.171 mi.
905 ft.

HENRY STREET PARKING PROPERTY
67 AND 71 HENRY STREET
DETROIT, MI 48232

Site 5 of 5 in cluster P

MI BEA **S110748330**
N/A

Relative:
Higher

Actual:
609 ft.

BEA:

Name:	HENRY STREET PARKING PROPERTY
Address:	67 AND 71 HENRY STREET
City,State,Zip:	DETROIT, MI 48232
Secondary Address:	Not reported
BEA Number:	4675
District:	Southeast MI
Date Received:	01/10/2011
Submitter Name:	Henry Street Marketing,LLC
Petition Determination:	No Request
Petition Disclosure:	0
Category:	N
Determination 20107A:	No Request
Reviewer:	thorntop
Division Assigned:	RRD
Location ID:	Not reported
Submittal Type:	Not reported
Submittal Number:	Not reported
Approval Status:	Not reported
Workflow Status:	Not reported
Date Submitted:	Not reported
Date Completed:	Not reported
Township:	Not reported
Work Unit:	Not reported
Comments:	Not reported
Organization:	Not reported
Contact:	Not reported
Contact Type:	Not reported

R118
East
1/8-1/4
0.173 mi.
911 ft.

FIRE ENGINE #3
111 W MONTCALM ST
DETROIT, MI 48201

Site 5 of 6 in cluster R

MI LUST **U003324291**
MI UST **N/A**

Relative:
Lower

Actual:
604 ft.

LUST:

Name:	FIRE ENGINE #3
Address:	111 W MONTCALM ST
City,State,Zip:	DETROIT, MI 48201-
Facility ID:	00019090
Source:	STATE OF MICHIGAN
Owner Name:	Cityof Detroit / DPW/CED
Owner Address:	Not reported
Owner City,St,Zip:	UNKNOWN, MI
Owner Contact:	Not reported
Owner Phone:	Not reported
Country:	USA
District:	Warren
Site Name:	Detroit Fire Dept. Engine Co. #3
Latitude:	42.33803
Longitude:	-83.05427
Date of Collection:	01/11/2001
Method of Collection:	Address Matching-House Number
Accuracy:	100

FIRE ENGINE #3 (Continued) **U003324291**

Accuracy Value Unit:	FEET
Horizontal Data:	NAD83
Point Line Area:	POINT
Desc Category:	Plant Entrance (Freight)
Regulatory Program:	Not reported
Risk Condition:	Not reported
Project Manager:	Not reported
Senate District:	Not reported
House District:	Not reported
US Congressional District:	Not reported

Leak Number:	C-0521-94
Release Date:	06/13/1994
Substance Released:	Diesel,Unknown
Release Status:	Closed
Release Closed Date:	10/18/1994

UST:

Name:	FIRE ENGINE #3
Address:	111 W MONTCALM ST
City,State,Zip:	DETROIT 48201-3424
Facility Type:	CLOSED
Facility ID:	00019090
Owner Name:	CITY OF DETROIT / DPW/CED
Owner Address:	65 CADILLAC SQUARE STE 900
Owner City:	DETROIT
Owner State:	MI
Owner Zip:	48226
Owner Contact:	Not reported
Owner Phone:	3132243822
Contact:	RON BRUNDIDGE
Contact Phone:	(313) 833-7290
Date of Collection:	01/11/2001
Accuracy:	100
Horizontal Datum:	NAD83
Accuracy Value Unit:	FEET
Source:	STATE OF MICHIGAN
Point Line Area:	POINT
Desc Category:	Plant Entrance (Freight)
Method of Collection:	Address Matching-House Number
District:	Region 1 - SE Michigan District Office
Tank ID:	1
Capacity:	2000
Tank Status:	Removed from Ground
Substance:	Diesel
Install Date:	03/19/1952
Remove Date:	07/01/1994
Tank Number:	Not reported
Tank Details Compartments:	Not reported
Tank Release Detection:	Not reported
Pipe Release Detection:	Not reported
Piping Material:	Not reported
Piping Type:	Not reported
Tank Construction:	Not reported
Impressed Device:	Not reported
Latitude:	42.33803
Longitude:	-83.05427

X119 WNW 1/8-1/4 0.177 mi. 935 ft. | **AMOCO OIL #7348**
2727 2ND AVE
DETROIT, MI 48201

Site 1 of 6 in cluster X

MI LUST | **U003867822**
MI UST | **N/A**
MI INVENTORY

Relative: Higher

Actual: 609 ft.

LUST:

Name:	AMOCO OIL #7348
Address:	2727 2ND AVE
City,State,Zip:	DETROIT, MI 48201-
Facility ID:	00021315
Source:	STATE OF MICHIGAN
Owner Name:	AmocoPetroleum Products
Owner Address:	Not reported
Owner City,St,Zip:	UNKNOWN, MI
Owner Contact:	Not reported
Owner Phone:	Not reported
Country:	USA
District:	Warren
Site Name:	General Motore GM Bldg.
Latitude:	42.36771
Longitude:	-83.07628
Date of Collection:	01/11/2001
Method of Collection:	Address Matching-House Number
Accuracy:	100
Accuracy Value Unit:	FEET
Horizontal Data:	NAD83
Point Line Area:	POINT
Desc Category:	Plant Entrance (Freight)
Regulatory Program:	Not reported
Risk Condition:	Not reported
Project Manager:	Not reported
Senate District:	Not reported
House District:	Not reported
US Congressional District:	Not reported
Leak Number:	C-0460-89
Release Date:	08/24/1989
Substance Released:	Not reported
Release Status:	Open
Release Closed Date:	Not reported
Leak Number:	C-0958-85
Release Date:	09/08/1989
Substance Released:	Not reported
Release Status:	Open
Release Closed Date:	Not reported

UST:

Name:	AMOCO OIL #7348
Address:	2727 2ND AVE
City,State,Zip:	DETROIT 48201-2658
Facility Type:	CLOSED
Facility ID:	00021315
Owner Name:	AMOCO PETROLEUM PRODUCTS
Owner Address:	17187 N LAUREL PARK STE 365
Owner City:	LIVONIA
Owner State:	MI
Owner Zip:	48152-3954
Owner Contact:	Not reported

AMOCO OIL #7348 (Continued) **U003867822**

Owner Phone:	7349537013
Contact:	Not reported
Contact Phone:	Not reported
Date of Collection:	Not reported
Accuracy:	Not reported
Horizontal Datum:	Not reported
Accuracy Value Unit:	Not reported
Source:	Not reported
Point Line Area:	Not reported
Desc Category:	Not reported
Method of Collection:	Not reported
District:	Not reported
Tank ID:	NRT1
Capacity:	Not reported
Tank Status:	Non-Registered Tank
Substance:	Other(unkown)
Install Date:	01/01/1986
Remove Date:	Not reported
Tank Number:	Not reported
Tank Details Compartments:	Not reported
Tank Release Detection:	Not reported
Pipe Release Detection:	Not reported
Piping Material:	Not reported
Piping Type:	Not reported
Tank Construction:	Not reported
Impressed Device:	Not reported
Latitude:	Not reported
Longitude:	Not reported

Name:	AMOCO OIL #7348
Address:	2727 2ND AVE
City,State,Zip:	DETROIT 48201-2658
Facility Type:	CLOSED
Facility ID:	00021315
Owner Name:	AMOCO PETROLEUM PRODUCTS
Owner Address:	17187 N LAUREL PARK STE 365
Owner City:	LIVONIA
Owner State:	MI
Owner Zip:	48152-3954
Owner Contact:	Not reported
Owner Phone:	7349537013
Contact:	J E Weston
Contact Phone:	(313) 855-8388
Date of Collection:	01/11/2001
Accuracy:	100
Horizontal Datum:	NAD83
Accuracy Value Unit:	FEET
Source:	STATE OF MICHIGAN
Point Line Area:	POINT
Desc Category:	Plant Entrance (Freight)
Method of Collection:	Address Matching-House Number
District:	Region 1 - SE Michigan District Office
Tank ID:	1
Capacity:	6000
Tank Status:	Closed in Ground
Substance:	Not reported
Install Date:	06/02/1975

AMOCO OIL #7348 (Continued) **U003867822**

Remove Date:	01/01/1975
Tank Number:	Not reported
Tank Details Compartments:	Not reported
Tank Release Detection:	Not reported
Pipe Release Detection:	Not reported
Piping Material:	Not reported
Piping Type:	Not reported
Tank Construction:	Not reported
Impressed Device:	Not reported
Latitude:	42.36771
Longitude:	-83.07628

INVENTORY:

Name:	AMOCO OIL #7348
Address:	2727 2ND AVE
City,State,Zip:	DETROIT, MI 48201
Township:	Detroit
District:	Warren
Data Source:	Risks Not Determined
Lust Name:	GM Bldg Div 2nd & Milwaukee
Regulatory Program:	213
Release Status:	Open
Project Manager:	McKeever, Ari
Latitude:	42.367711
Longitude:	-83.076281

X120 **MICROCIDE INC** **RCRA NonGen / NLR** **1016453674**
WNW **2727 SECOND AVE** **FINDS** **MIK734421194**
1/8-1/4 **DETROIT, MI 48201** **ECHO**
0.177 mi.
935 ft. **Site 2 of 6 in cluster X**

Relative:
Higher

Actual:
609 ft.

RCRA NonGen / NLR:

Date Form Received by Agency:		20140218
Handler Name:	MICROCIDE INC	
Handler Address:		2727 SECOND AVE
Handler City,State,Zip:		DETROIT, MI 48201
EPA ID:		MIK734421194
Contact Name:		JOHN A LOPES
Contact Address:		Not reported
Contact City,State,Zip:		Not reported
Contact Telephone:		248-526-9663
Contact Fax:		248-526-9663
Contact Email:		LOPES@MICROCIDE.COM
Contact Title:		Not reported
EPA Region:		05
Land Type:		Private
Federal Waste Generator Description:		Not a generator, verified
Non-Notifier:		Not reported
Biennial Report Cycle:		Not reported
Accessibility:		Not reported
Active Site Indicator:		Not reported
State District Owner:		Not reported
State District:		Not reported
Mailing Address:		2209 NIAGARA DR
Mailing City,State,Zip:		TROY, MI 48083
Owner Name:		MICROCIDE INC

MICROCIDE INC (Continued) **1016453674**

Owner Type:	Private
Operator Name:	MICROCIDE INC
Operator Type:	Private
Short-Term Generator Activity:	No
Importer Activity:	No
Mixed Waste Generator:	No
Transporter Activity:	No
Transfer Facility Activity:	No
Recycler Activity with Storage:	No
Small Quantity On-Site Burner Exemption:	No
Smelting Melting and Refining Furnace Exemption:	No
Underground Injection Control:	No
Off-Site Waste Receipt:	No
Universal Waste Indicator:	No
Universal Waste Destination Facility:	No
Federal Universal Waste:	No
Active Site Fed-Reg Treatment Storage and Disposal Facility:	Not reported
Active Site Converter Treatment storage and Disposal Facility:	Not reported
Active Site State-Reg Treatment Storage and Disposal Facility:	Not reported
Active Site State-Reg Handler:	---
Federal Facility Indicator:	Not reported
Hazardous Secondary Material Indicator:	NN
Sub-Part K Indicator:	Not reported
Commercial TSD Indicator:	No
Treatment Storage and Disposal Type:	Not reported
2018 GPRA Permit Baseline:	Not on the Baseline
2018 GPRA Renewals Baseline:	Not on the Baseline
Permit Renewals Workload Universe:	Not reported
Permit Workload Universe:	Not reported
Permit Progress Universe:	Not reported
Post-Closure Workload Universe:	Not reported
Closure Workload Universe:	Not reported
202 GPRA Corrective Action Baseline:	No
Corrective Action Workload Universe:	No
Subject to Corrective Action Universe:	No
Non-TSDFs Where RCRA CA has Been Imposed Universe:	No
TSDFs Potentially Subject to CA Under 3004 (u)/(v) Universe:	No
TSDFs Only Subject to CA under Discretionary Auth Universe:	No
Corrective Action Priority Ranking:	No NCAPS ranking
Environmental Control Indicator:	No
Institutional Control Indicator:	No
Human Exposure Controls Indicator:	N/A
Groundwater Controls Indicator:	N/A
Operating TSDF Universe:	Not reported
Full Enforcement Universe:	Not reported
Significant Non-Complier Universe:	No
Unaddressed Significant Non-Complier Universe:	No
Addressed Significant Non-Complier Universe:	No
Significant Non-Complier With a Compliance Schedule Universe:	No
Financial Assurance Required:	Not reported
Handler Date of Last Change:	20140225
Recognized Trader-Importer:	No
Recognized Trader-Exporter:	No
Importer of Spent Lead Acid Batteries:	No
Exporter of Spent Lead Acid Batteries:	No
Recycler Activity Without Storage:	Not reported
Manifest Broker:	Not reported

MICROCIDE INC (Continued) **1016453674**

Sub-Part P Indicator: No

Hazardous Waste Summary:
Waste Code: D001
Waste Description: IGNITABLE WASTE

Handler - Owner Operator:
Owner/Operator Indicator: Operator
Owner/Operator Name: MICROCIDE INC
Legal Status: Private
Date Became Current: 19900601
Date Ended Current: Not reported
Owner/Operator Address: Not reported
Owner/Operator City,State,Zip: Not reported
Owner/Operator Telephone: Not reported
Owner/Operator Telephone Ext: Not reported
Owner/Operator Fax: Not reported
Owner/Operator Email: Not reported

Owner/Operator Indicator: Owner
Owner/Operator Name: MICROCIDE INC
Legal Status: Private
Date Became Current: 19900601
Date Ended Current: Not reported
Owner/Operator Address: Not reported
Owner/Operator City,State,Zip: Not reported
Owner/Operator Telephone: Not reported
Owner/Operator Telephone Ext: Not reported
Owner/Operator Fax: Not reported
Owner/Operator Email: Not reported

Historic Generators:
Receive Date: 20140218
Handler Name: MICROCIDE INC
Federal Waste Generator Description: Not a generator, verified
State District Owner: Not reported
Large Quantity Handler of Universal Waste: No
Recognized Trader Importer: No
Recognized Trader Exporter: No
Spent Lead Acid Battery Importer: No
Spent Lead Acid Battery Exporter: No
Current Record: Yes
Non Storage Recycler Activity: Not reported
Electronic Manifest Broker: Not reported

List of NAICS Codes and Descriptions:
NAICS Code: 621511
NAICS Description: MEDICAL LABORATORIES

Facility Has Received Notices of Violations:
Violations: No Violations Found

Evaluation Action Summary:

MICROCIDE INC (Continued) **1016453674**

Evaluations: No Evaluations Found

FINDS:
Registry ID: 110070313357

Click Here for FRS Facility Detail Report:

Environmental Interest/Information System:
OSHA ESTABLISHMENT
Registry ID: 110058888244

Click Here for FRS Facility Detail Report:

Environmental Interest/Information System:
RCRAInfo is a national information system that supports the Resource Conservation and Recovery Act (RCRA) program through the tracking of events and activities related to facilities that generate, transport, and treat, store, or dispose of hazardous waste. RCRAInfo allows RCRA program staff to track the notification, permit, compliance, and corrective action activities required under RCRA.

Click this hyperlink while viewing on your computer to access additional FINDS: detail in the EDR Site Report.

ECHO:

Envid:	1016453674
Registry ID:	110058888244
DFR URL:	http://echo.epa.gov/detailed-facility-report?fid=110058888244
Name:	MICROCIDE INC
Address:	2727 SECOND AVE
City,State,Zip:	DETROIT, MI 48201

X121 **WAYNE STATE UNIVERSITY** **RCRA NonGen / NLR** **1004725372**
WNW **2727 2ND AVE** **WI MANIFEST** **MIR000042432**
1/8-1/4 **DETROIT, MI 48201**
0.177 mi.
935 ft. **Site 3 of 6 in cluster X**

Relative:
Higher

Actual:
609 ft.

RCRA NonGen / NLR:

Date Form Received by Agency:	20150505
Handler Name:	WAYNE STATE UNIVERSITY
Handler Address:	2727 2ND AVE
Handler City,State,Zip:	DETROIT, MI 48201
EPA ID:	MIR000042432
Contact Name:	RICHARD HARRISON
Contact Address:	Not reported
Contact City,State,Zip:	Not reported
Contact Telephone:	313-577-1200
Contact Fax:	313-993-4079
Contact Email:	AK5143@WAYNE.EDU
Contact Title:	Not reported
EPA Region:	05
Land Type:	State
Federal Waste Generator Description:	Not a generator, verified
Non-Notifier:	Not reported
Biennial Report Cycle:	Not reported
Accessibility:	Not reported
Active Site Indicator:	Not reported

WAYNE STATE UNIVERSITY (Continued) **1004725372**

State District Owner:	Not reported
State District:	Not reported
Mailing Address:	OFFICE OF ENVIRONMENTAL HEALTH
Mailing City,State,Zip:	DETROIT, MI 48202
Owner Name:	WAYNE STATE BOARD OF GOVERNORS
Owner Type:	State
Operator Name:	WAYNE STATE BOARD OF GOVERNORS
Operator Type:	State
Short-Term Generator Activity:	No
Importer Activity:	No
Mixed Waste Generator:	No
Transporter Activity:	No
Transfer Facility Activity:	No
Recycler Activity with Storage:	No
Small Quantity On-Site Burner Exemption:	No
Smelting Melting and Refining Furnace Exemption:	No
Underground Injection Control:	No
Off-Site Waste Receipt:	No
Universal Waste Indicator:	No
Universal Waste Destination Facility:	No
Federal Universal Waste:	No
Active Site Fed-Reg Treatment Storage and Disposal Facility:	Not reported
Active Site Converter Treatment storage and Disposal Facility:	Not reported
Active Site State-Reg Treatment Storage and Disposal Facility:	Not reported
Active Site State-Reg Handler:	---
Federal Facility Indicator:	Not reported
Hazardous Secondary Material Indicator:	NN
Sub-Part K Indicator:	Not reported
Commercial TSD Indicator:	No
Treatment Storage and Disposal Type:	Not reported
2018 GPRA Permit Baseline:	Not on the Baseline
2018 GPRA Renewals Baseline:	Not on the Baseline
Permit Renewals Workload Universe:	Not reported
Permit Workload Universe:	Not reported
Permit Progress Universe:	Not reported
Post-Closure Workload Universe:	Not reported
Closure Workload Universe:	Not reported
202 GPRA Corrective Action Baseline:	No
Corrective Action Workload Universe:	No
Subject to Corrective Action Universe:	No
Non-TSDFs Where RCRA CA has Been Imposed Universe:	No
TSDFs Potentially Subject to CA Under 3004 (u)/(v) Universe:	No
TSDFs Only Subject to CA under Discretionary Auth Universe:	No
Corrective Action Priority Ranking:	No NCAPS ranking
Environmental Control Indicator:	No
Institutional Control Indicator:	No
Human Exposure Controls Indicator:	N/A
Groundwater Controls Indicator:	N/A
Operating TSDF Universe:	Not reported
Full Enforcement Universe:	Not reported
Significant Non-Complier Universe:	No
Unaddressed Significant Non-Complier Universe:	No
Addressed Significant Non-Complier Universe:	No
Significant Non-Complier With a Compliance Schedule Universe:	No
Financial Assurance Required:	Not reported
Handler Date of Last Change:	20150609
Recognized Trader-Importer:	No

WAYNE STATE UNIVERSITY (Continued) **1004725372**

Recognized Trader-Exporter:	No
Importer of Spent Lead Acid Batteries:	No
Exporter of Spent Lead Acid Batteries:	No
Recycler Activity Without Storage:	Not reported
Manifest Broker:	Not reported
Sub-Part P Indicator:	No

Hazardous Waste Summary:

Waste Code:	D001
Waste Description:	IGNITABLE WASTE

Handler - Owner Operator:

Owner/Operator Indicator:	Owner
Owner/Operator Name:	WAYNE STATE BOARD OF GOVERNORS
Legal Status:	State
Date Became Current:	19700101
Date Ended Current:	Not reported
Owner/Operator Address:	Not reported
Owner/Operator City,State,Zip:	Not reported
Owner/Operator Telephone:	Not reported
Owner/Operator Telephone Ext:	Not reported
Owner/Operator Fax:	Not reported
Owner/Operator Email:	Not reported

Owner/Operator Indicator:	Operator
Owner/Operator Name:	WAYNE STATE BOARD OF GOVERNORS
Legal Status:	State
Date Became Current:	19700101
Date Ended Current:	Not reported
Owner/Operator Address:	Not reported
Owner/Operator City,State,Zip:	Not reported
Owner/Operator Telephone:	Not reported
Owner/Operator Telephone Ext:	Not reported
Owner/Operator Fax:	Not reported
Owner/Operator Email:	Not reported

Owner/Operator Indicator:	Operator
Owner/Operator Name:	WAYNE STATE BOARD OF GOVERNORS
Legal Status:	State
Date Became Current:	19700101
Date Ended Current:	Not reported
Owner/Operator Address:	Not reported
Owner/Operator City,State,Zip:	Not reported
Owner/Operator Telephone:	Not reported
Owner/Operator Telephone Ext:	Not reported
Owner/Operator Fax:	Not reported
Owner/Operator Email:	Not reported

Owner/Operator Indicator:	Owner
Owner/Operator Name:	WAYNE STATE BOARD OF GOVERNORS
Legal Status:	State
Date Became Current:	19700101
Date Ended Current:	Not reported
Owner/Operator Address:	Not reported
Owner/Operator City,State,Zip:	Not reported

WAYNE STATE UNIVERSITY (Continued) **1004725372**

Owner/Operator Telephone: Not reported
Owner/Operator Telephone Ext: Not reported
Owner/Operator Fax: Not reported
Owner/Operator Email: Not reported

Historic Generators:
Receive Date: 19991012
Handler Name: WAYNE STATE UNIVERSITY
Federal Waste Generator Description: Conditionally Exempt Small Quantity Generator
State District Owner: Not reported
Large Quantity Handler of Universal Waste: No
Recognized Trader Importer: No
Recognized Trader Exporter: No
Spent Lead Acid Battery Importer: No
Spent Lead Acid Battery Exporter: No
Current Record: No
Non Storage Recycler Activity: Not reported
Electronic Manifest Broker: Not reported

Receive Date: 20150505
Handler Name: WAYNE STATE UNIVERSITY
Federal Waste Generator Description: Not a generator, verified
State District Owner: Not reported
Large Quantity Handler of Universal Waste: No
Recognized Trader Importer: No
Recognized Trader Exporter: No
Spent Lead Acid Battery Importer: No
Spent Lead Acid Battery Exporter: No
Current Record: Yes
Non Storage Recycler Activity: Not reported
Electronic Manifest Broker: Not reported

List of NAICS Codes and Descriptions:
NAICS Code: 61131
NAICS Description: COLLEGES, UNIVERSITIES, AND PROFESSIONAL SCHOOLS

Facility Has Received Notices of Violations:
Violations: No Violations Found

Evaluation Action Summary:
Evaluations: No Evaluations Found

WI MANIFEST:
Name: WAYNE STATE UNIV MCHT BLDG
Address: 2727 SECOND
City,State,Zip: DETROIT, MI 48226
Year: 2007
EPA ID: MIR000042432
FID: 0
ACT Code: 203
ACT Status: A
ACT Code 1: 203
ACT Name: HW Generator - Very Small
Contact Title: Not reported

WAYNE STATE UNIVERSITY (Continued) **1004725372**

Contact Name:	Not reported
Contact Address:	Not reported
Contact City/State/Zip:	0
Contact Telephone:	0
Contact EMail Address:	Not reported

Name:	WAYNE STATE UNIV MCHT BLDG
Address:	2727 SECOND
City,State,Zip:	DETROIT, MI 48226
Year:	2006
EPA ID:	MIR000042432
FID:	0
ACT Code:	203
ACT Status:	A
ACT Code 1:	203
ACT Name:	HW Generator - Very Small
Contact Title:	Not reported
Contact Name:	Not reported
Contact Address:	Not reported
Contact City/State/Zip:	Not reported
Contact Telephone:	Not reported
Contact EMail Address:	Not reported

Name:	WAYNE STATE UNIV MCHT BLDG
Address:	2727 SECOND
City,State,Zip:	DETROIT, MI 48226
Year:	2005
EPA ID:	MIR000042432
FID:	0
ACT Code:	203
ACT Status:	A
ACT Code 1:	203
ACT Name:	HW Generator - Very Small
Contact Title:	Not reported
Contact Name:	Not reported
Contact Address:	Not reported
Contact City/State/Zip:	0
Contact Telephone:	0
Contact EMail Address:	Not reported

X122 **DETROIT WATER & SEWERAGE DEPARTMENT** **MN MANIFEST** **S119127164**
WNW **2727 2ND AVE** **N/A**
1/8-1/4 **DETROIT, MI 48201**
0.177 mi.
935 ft. **Site 4 of 6 in cluster X**

Relative:
Higher

Actual:
609 ft.

MANIFEST:

Name:	DETROIT WATER & SEWERAGE DEPARTMENT
Address:	2727 2ND AVE
City,State,Zip:	DETROIT, MI 48201-2671
Manifest ID:	679559
Generator ID:	MIG000043535
Generator AI ID:	57362
Transporter 1 ID:	MID985568021
Transporter 1 AI ID:	32634

DETROIT WATER & SEWERAGE DEPARTMENT (Continued) **S119127164**

Transporter 1 AI Name:	Chemical Analytics Inc
Transporter 1 Address:	29959 Beverly Rd
Transporter 1 City:	Romulus
Transporter 1 State:	MI
Transporter 1 ZIP:	48174-2031
Transporter 2 ID:	Not reported
Transporter 2 AI ID:	Not reported
Transporter 2 AI Name:	Not reported
Transporter 2 Address:	Not reported
Transporter 2 City:	Not reported
Transporter 2 State:	Not reported
Transporter 2 ZIP:	Not reported
TSD ID:	MND981190242
TSD AI ID:	36830
TSD AI Name:	Aptus Nei
TSD Address:	21750 Cedar Ave
TSD City:	Lakeville
TSD State:	MN
TSD Zip:	55044
Gen Copy Recd Date:	6/19/1997 0:00:00
Fac Copy Recd Date:	1997-06-19 00:00:00
Gen Ship Date:	1997-05-14 00:00:00
Trans 1 Recd Date:	1997-05-14 00:00:00
Trans 2 Recd Date:	Not reported
Tsd Recd Date:	1997-06-02 00:00:00
Comments:	Not reported

Contact:

Generator AI ID:	57362
Generator ID:	MIG000043535
Generator AI Name:	Detroit Water & Sewerage Department
Generator Contact:	Denise Smith
Contact Address:	2727 2nd Ave
Contact City:	Detroit
Contact State:	MI
Contact Zip:	48201
Contact Email:	Not reported
Contact Phone:	313-224-1600

Detail:

Manifest ID:	679559
Manifest Row:	1
Haz Material Name:	WASTE CORROSIVE LIQUIDS TOXIC NOS SULFURIC ACID MERCURY
Haz Class Number:	8
UN NA Number:	UN2922
Packing Group Number:	II
Container Qty:	10
Container Code:	DMPF
Waste Qty:	48
Waste Units Code:	IB
Waste Code List:	D002,D009

X123 WNW 1/8-1/4 0.177 mi. 935 ft. | **CITY OF DETROIT WATER AND SEWERAGE DEPARTMENT**
2727 2ND AVE
DETROIT, MI 48201 | **RCRA-VSQG** | **1008195229**
MIK929447563

Site 5 of 6 in cluster X

Relative: Higher

Actual: 609 ft.

RCRA-VSQG:

Date Form Received by Agency:	20200309
Handler Name:	CITY OF DETROIT WATER AND SEWERAGE DEPARTMENT
Handler Address:	2727 2ND AVE
Handler City,State,Zip:	DETROIT, MI 48201
EPA ID:	MIK929447563
Contact Name:	KEIANO VANZANT
Contact Address:	Not reported
Contact City,State,Zip:	Not reported
Contact Telephone:	313-297-6801
Contact Fax:	Not reported
Contact Email:	KEIANO.VANZANT@GLWATER.ORG
Contact Title:	Not reported
EPA Region:	05
Land Type:	Private
Federal Waste Generator Description:	Conditionally Exempt Small Quantity Generator
Non-Notifier:	Not reported
Biennial Report Cycle:	Not reported
Accessibility:	Not reported
Active Site Indicator:	Handler Activities
State District Owner:	Not reported
State District:	Not reported
Mailing Address:	735 RANDOLPH ST
Mailing City,State,Zip:	DETROIT, MI 48226
Owner Name:	CITY OF DETROIT WATER & SEWERAGE
Owner Type:	Municipal
Operator Name:	GREAT LAKES WATER AUTHORITY
Operator Type:	Private
Short-Term Generator Activity:	No
Importer Activity:	No
Mixed Waste Generator:	No
Transporter Activity:	No
Transfer Facility Activity:	No
Recycler Activity with Storage:	No
Small Quantity On-Site Burner Exemption:	No
Smelting Melting and Refining Furnace Exemption:	No
Underground Injection Control:	No
Off-Site Waste Receipt:	No
Universal Waste Indicator:	No
Universal Waste Destination Facility:	No
Federal Universal Waste:	No
Active Site Fed-Reg Treatment Storage and Disposal Facility:	Not reported
Active Site Converter Treatment storage and Disposal Facility:	Not reported
Active Site State-Reg Treatment Storage and Disposal Facility:	Not reported
Active Site State-Reg Handler:	---
Federal Facility Indicator:	Not reported
Hazardous Secondary Material Indicator:	N
Sub-Part K Indicator:	Not reported
Commercial TSD Indicator:	No
Treatment Storage and Disposal Type:	Not reported
2018 GPRA Permit Baseline:	Not on the Baseline
2018 GPRA Renewals Baseline:	Not on the Baseline
Permit Renewals Workload Universe:	Not reported

CITY OF DETROIT WATER AND SEWERAGE DEPARTMENT (Continued) **1008195229**

Permit Workload Universe:	Not reported
Permit Progress Universe:	Not reported
Post-Closure Workload Universe:	Not reported
Closure Workload Universe:	Not reported
202 GPRA Corrective Action Baseline:	No
Corrective Action Workload Universe:	No
Subject to Corrective Action Universe:	No
Non-TSDFs Where RCRA CA has Been Imposed Universe:	No
TSDFs Potentially Subject to CA Under 3004 (u)/(v) Universe:	No
TSDFs Only Subject to CA under Discretionary Auth Universe:	No
Corrective Action Priority Ranking:	No NCAPS ranking
Environmental Control Indicator:	No
Institutional Control Indicator:	No
Human Exposure Controls Indicator:	N/A
Groundwater Controls Indicator:	N/A
Operating TSDF Universe:	Not reported
Full Enforcement Universe:	Not reported
Significant Non-Complier Universe:	No
Unaddressed Significant Non-Complier Universe:	No
Addressed Significant Non-Complier Universe:	No
Significant Non-Complier With a Compliance Schedule Universe:	No
Financial Assurance Required:	Not reported
Handler Date of Last Change:	20200313
Recognized Trader-Importer:	No
Recognized Trader-Exporter:	No
Importer of Spent Lead Acid Batteries:	No
Exporter of Spent Lead Acid Batteries:	No
Recycler Activity Without Storage:	No
Manifest Broker:	No
Sub-Part P Indicator:	No

Hazardous Waste Summary:

Waste Code:	D001
Waste Description:	IGNITABLE WASTE

Handler - Owner Operator:

Owner/Operator Indicator:	Operator
Owner/Operator Name:	CITY OF DETROIT WATER & SEWERAGE
Legal Status:	Municipal
Date Became Current:	19950101
Date Ended Current:	Not reported
Owner/Operator Address:	Not reported
Owner/Operator City,State,Zip:	Not reported
Owner/Operator Telephone:	Not reported
Owner/Operator Telephone Ext:	Not reported
Owner/Operator Fax:	Not reported
Owner/Operator Email:	Not reported

Owner/Operator Indicator:	Operator
Owner/Operator Name:	GREAT LAKES WATER AUTHORITY
Legal Status:	Private
Date Became Current:	20150612
Date Ended Current:	Not reported
Owner/Operator Address:	735 RANDOLPH ST
Owner/Operator City,State,Zip:	DETROIT, MI 48226-2830

CITY OF DETROIT WATER AND SEWERAGE DEPARTMENT (Continued) **1008195229**

Owner/Operator Telephone:	Not reported
Owner/Operator Telephone Ext:	Not reported
Owner/Operator Fax:	Not reported
Owner/Operator Email:	Not reported
Owner/Operator Indicator:	Owner
Owner/Operator Name:	CITY OF DETROIT WATER & SEWERAGE
Legal Status:	Municipal
Date Became Current:	19950101
Date Ended Current:	Not reported
Owner/Operator Address:	Not reported
Owner/Operator City,State,Zip:	Not reported
Owner/Operator Telephone:	Not reported
Owner/Operator Telephone Ext:	Not reported
Owner/Operator Fax:	Not reported
Owner/Operator Email:	Not reported
Owner/Operator Indicator:	Owner
Owner/Operator Name:	CITY OF DETROIT WATER & SEWERAGE
Legal Status:	Municipal
Date Became Current:	19950101
Date Ended Current:	Not reported
Owner/Operator Address:	735 RANDOLPH ST
Owner/Operator City,State,Zip:	DETROIT, MI 48226-2830
Owner/Operator Telephone:	Not reported
Owner/Operator Telephone Ext:	Not reported
Owner/Operator Fax:	Not reported
Owner/Operator Email:	Not reported

Historic Generators:

Receive Date:	20050316
Handler Name:	CITY OF DETROIT WATER AND SEWERAGE DEPARTMENT
Federal Waste Generator Description:	Conditionally Exempt Small Quantity Generator
State District Owner:	Not reported
Large Quantity Handler of Universal Waste:	No
Recognized Trader Importer:	No
Recognized Trader Exporter:	No
Spent Lead Acid Battery Importer:	No
Spent Lead Acid Battery Exporter:	No
Current Record:	No
Non Storage Recycler Activity:	Not reported
Electronic Manifest Broker:	Not reported
Receive Date:	20200309
Handler Name:	CITY OF DETROIT WATER AND SEWERAGE DEPARTMENT
Federal Waste Generator Description:	Conditionally Exempt Small Quantity Generator
State District Owner:	Not reported
Large Quantity Handler of Universal Waste:	No
Recognized Trader Importer:	No
Recognized Trader Exporter:	No
Spent Lead Acid Battery Importer:	No
Spent Lead Acid Battery Exporter:	No
Current Record:	Yes
Non Storage Recycler Activity:	Not reported
Electronic Manifest Broker:	Not reported

CITY OF DETROIT WATER AND SEWERAGE DEPARTMENT (Continued) **1008195229**

List of NAICS Codes and Descriptions:

NAICS Code:	54138
NAICS Description:	TESTING LABORATORIES AND SERVICES
NAICS Code:	541380
NAICS Description:	TESTING LABORATORIES AND SERVICES

Facility Has Received Notices of Violations:

Violations:	No Violations Found

Evaluation Action Summary:

Evaluations:	No Evaluations Found

X124 **FERMICAL INC** **RCRA NonGen / NLR** **1000529608**
WNW **2727 2ND AVE** **FINDS** **MID985620764**
1/8-1/4 **DETROIT, MI 48201** **ECHO**
0.177 mi.
935 ft. **Site 6 of 6 in cluster X**

Relative:
Higher

Actual:
609 ft.

RCRA NonGen / NLR:

Date Form Received by Agency:		19980917
Handler Name:	FERMICAL INC	
Handler Address:		2727 2ND AVE
Handler City,State,Zip:		DETROIT, MI 48201
EPA ID:		MID985620764
Contact Name:		JOSEFINO TUNAC
Contact Address:		2727 2ND AVE
Contact City,State,Zip:		DETROIT, MI 48201
Contact Telephone:		313-963-1213
Contact Fax:		Not reported
Contact Email:		Not reported
Contact Title:		Not reported
EPA Region:		05
Land Type:		Private
Federal Waste Generator Description:		Not a generator, verified
Non-Notifier:		Not reported
Biennial Report Cycle:		Not reported
Accessibility:		Not reported
Active Site Indicator:		Not reported
State District Owner:		Not reported
State District:		Not reported
Mailing Address:		2727 2ND AVE
Mailing City,State,Zip:		DETROIT, MI 48201
Owner Name:		TUNAC JOSEFINO
Owner Type:		Private
Operator Name:		TUNAC JOSEFINO
Operator Type:		Private
Short-Term Generator Activity:		No
Importer Activity:		No
Mixed Waste Generator:		No
Transporter Activity:		No
Transfer Facility Activity:		No
Recycler Activity with Storage:		No
Small Quantity On-Site Burner Exemption:		No
Smelting Melting and Refining Furnace Exemption:		No

FERMICAL INC (Continued) **1000529608**

Underground Injection Control:	No
Off-Site Waste Receipt:	No
Universal Waste Indicator:	No
Universal Waste Destination Facility:	No
Federal Universal Waste:	No
Active Site Fed-Reg Treatment Storage and Disposal Facility:	Not reported
Active Site Converter Treatment storage and Disposal Facility:	Not reported
Active Site State-Reg Treatment Storage and Disposal Facility:	Not reported
Active Site State-Reg Handler:	---
Federal Facility Indicator:	Not reported
Hazardous Secondary Material Indicator:	NN
Sub-Part K Indicator:	Not reported
Commercial TSD Indicator:	No
Treatment Storage and Disposal Type:	Not reported
2018 GPRA Permit Baseline:	Not on the Baseline
2018 GPRA Renewals Baseline:	Not on the Baseline
Permit Renewals Workload Universe:	Not reported
Permit Workload Universe:	Not reported
Permit Progress Universe:	Not reported
Post-Closure Workload Universe:	Not reported
Closure Workload Universe:	Not reported
202 GPRA Corrective Action Baseline:	No
Corrective Action Workload Universe:	No
Subject to Corrective Action Universe:	No
Non-TSDFs Where RCRA CA has Been Imposed Universe:	No
TSDFs Potentially Subject to CA Under 3004 (u)/(v) Universe:	No
TSDFs Only Subject to CA under Discretionary Auth Universe:	No
Corrective Action Priority Ranking:	No NCAPS ranking
Environmental Control Indicator:	No
Institutional Control Indicator:	No
Human Exposure Controls Indicator:	N/A
Groundwater Controls Indicator:	N/A
Operating TSDF Universe:	Not reported
Full Enforcement Universe:	Not reported
Significant Non-Complier Universe:	No
Unaddressed Significant Non-Complier Universe:	No
Addressed Significant Non-Complier Universe:	No
Significant Non-Complier With a Compliance Schedule Universe:	No
Financial Assurance Required:	Not reported
Handler Date of Last Change:	20110303
Recognized Trader-Importer:	No
Recognized Trader-Exporter:	No
Importer of Spent Lead Acid Batteries:	No
Exporter of Spent Lead Acid Batteries:	No
Recycler Activity Without Storage:	Not reported
Manifest Broker:	Not reported
Sub-Part P Indicator:	No

Hazardous Waste Summary:

Waste Code:	D001
Waste Description:	IGNITABLE WASTE

Handler - Owner Operator:

Owner/Operator Indicator:	Operator
Owner/Operator Name:	TUNAC JOSEFINO

FERMICAL INC (Continued) **1000529608**

Legal Status:	Private
Date Became Current:	19700101
Date Ended Current:	Not reported
Owner/Operator Address:	Not reported
Owner/Operator City,State,Zip:	Not reported
Owner/Operator Telephone:	Not reported
Owner/Operator Telephone Ext:	Not reported
Owner/Operator Fax:	Not reported
Owner/Operator Email:	Not reported

Owner/Operator Indicator:	Operator
Owner/Operator Name:	TUNAC JOSEFINO
Legal Status:	Private
Date Became Current:	19700101
Date Ended Current:	Not reported
Owner/Operator Address:	Not reported
Owner/Operator City,State,Zip:	Not reported
Owner/Operator Telephone:	Not reported
Owner/Operator Telephone Ext:	Not reported
Owner/Operator Fax:	Not reported
Owner/Operator Email:	Not reported

Owner/Operator Indicator:	Owner
Owner/Operator Name:	TUNAC JOSEFINO
Legal Status:	Private
Date Became Current:	19700101
Date Ended Current:	Not reported
Owner/Operator Address:	Not reported
Owner/Operator City,State,Zip:	Not reported
Owner/Operator Telephone:	Not reported
Owner/Operator Telephone Ext:	Not reported
Owner/Operator Fax:	Not reported
Owner/Operator Email:	Not reported

Owner/Operator Indicator:	Owner
Owner/Operator Name:	TUNAC JOSEFINO
Legal Status:	Private
Date Became Current:	19700101
Date Ended Current:	Not reported
Owner/Operator Address:	Not reported
Owner/Operator City,State,Zip:	Not reported
Owner/Operator Telephone:	Not reported
Owner/Operator Telephone Ext:	Not reported
Owner/Operator Fax:	Not reported
Owner/Operator Email:	Not reported

Historic Generators:

Receive Date:	19980917
Handler Name: FERMICAL INC	
Federal Waste Generator Description:	Not a generator, verified
State District Owner:	Not reported
Large Quantity Handler of Universal Waste:	No
Recognized Trader Importer:	No
Recognized Trader Exporter:	No
Spent Lead Acid Battery Importer:	No
Spent Lead Acid Battery Exporter:	No
Current Record:	Yes

FERMICAL INC (Continued) **1000529608**

Non Storage Recycler Activity: Not reported
Electronic Manifest Broker: Not reported

Receive Date: 19910808
Handler Name: FERMICAL INC
Federal Waste Generator Description: Conditionally Exempt Small Quantity Generator
State District Owner: Not reported
Large Quantity Handler of Universal Waste: No
Recognized Trader Importer: No
Recognized Trader Exporter: No
Spent Lead Acid Battery Importer: No
Spent Lead Acid Battery Exporter: No
Current Record: No
Non Storage Recycler Activity: Not reported
Electronic Manifest Broker: Not reported

List of NAICS Codes and Descriptions:
NAICS Code: 11131
NAICS Description: ORANGE GROVES

Facility Has Received Notices of Violations:
Violations: No Violations Found

Evaluation Action Summary:
Evaluations: No Evaluations Found

FINDS:
Registry ID: 110009392790

Click Here for FRS Facility Detail Report:

Environmental Interest/Information System:
RCRAInfo is a national information system that supports the Resource Conservation and Recovery Act (RCRA) program through the tracking of events and activities related to facilities that generate, transport, and treat, store, or dispose of hazardous waste. RCRAInfo allows RCRA program staff to track the notification, permit, compliance, and corrective action activities required under RCRA.
Registry ID: 110009395699

Click Here for FRS Facility Detail Report:

Environmental Interest/Information System:
RCRAInfo is a national information system that supports the Resource Conservation and Recovery Act (RCRA) program through the tracking of events and activities related to facilities that generate, transport, and treat, store, or dispose of hazardous waste. RCRAInfo allows RCRA program staff to track the notification, permit, compliance, and corrective action activities required under RCRA.

Click this hyperlink while viewing on your computer to access additional FINDS: detail in the EDR Site Report.

ECHO:
Envid: 1000529608
Registry ID: 110009392790

FERMICAL INC (Continued) **1000529608**

DFR URL:	http://echo.epa.gov/detailed-facility-report?fid=110009392790
Name:	FERMICAL INC
Address:	2727 2ND AVE
City,State,Zip:	DETROIT, MI 48201
Envid:	1000529608
Registry ID:	110009395699
DFR URL:	http://echo.epa.gov/detailed-facility-report?fid=110009395699
Name:	WAYNE STATE UNIVERSITY
Address:	2727 2ND AVE
City,State,Zip:	DETROIT, MI 48201

Y125 **OLYMPIA DEVELOPMENT LLC** **RCRA NonGen / NLR** **1014924345**
SE **2115 CASS AVE** **FINDS** **MIK169646833**
1/8-1/4 **DETROIT, MI 48201** **ECHO**
0.179 mi.
945 ft. **Site 1 of 2 in cluster Y**

Relative:
Lower

Actual:
603 ft.

RCRA NonGen / NLR:

Date Form Received by Agency:	20140818
Handler Name:	OLYMPIA DEVELOPMENT LLC
Handler Address:	2115 CASS AVE
Handler City,State,Zip:	DETROIT, MI 48201
EPA ID:	MIK169646833
Contact Name:	STEWART W BEAL
Contact Address:	Not reported
Contact City,State,Zip:	Not reported
Contact Telephone:	734-320-6376
Contact Fax:	734-662-5869
Contact Email:	SBEAL@GOBEAL.COM
Contact Title:	Not reported
EPA Region:	05
Land Type:	Private
Federal Waste Generator Description:	Not a generator, verified
Non-Notifier:	Not reported
Biennial Report Cycle:	Not reported
Accessibility:	Not reported
Active Site Indicator:	Not reported
State District Owner:	Not reported
State District:	Not reported
Mailing Address:	2211 WOODWARD AVE
Mailing City,State,Zip:	DETROIT, MI 48201
Owner Name:	STEWART BEAL-BEAL INC
Owner Type:	Private
Operator Name:	STEWART BEAL-BEAL INC
Operator Type:	Private
Short-Term Generator Activity:	No
Importer Activity:	No
Mixed Waste Generator:	No
Transporter Activity:	No
Transfer Facility Activity:	No
Recycler Activity with Storage:	No
Small Quantity On-Site Burner Exemption:	No
Smelting Melting and Refining Furnace Exemption:	No
Underground Injection Control:	No
Off-Site Waste Receipt:	No
Universal Waste Indicator:	No
Universal Waste Destination Facility:	No

OLYMPIA DEVELOPMENT LLC (Continued) **1014924345**

Federal Universal Waste:	No
Active Site Fed-Reg Treatment Storage and Disposal Facility:	Not reported
Active Site Converter Treatment storage and Disposal Facility:	Not reported
Active Site State-Reg Treatment Storage and Disposal Facility:	Not reported
Active Site State-Reg Handler:	---
Federal Facility Indicator:	Not reported
Hazardous Secondary Material Indicator:	NN
Sub-Part K Indicator:	Not reported
Commercial TSD Indicator:	No
Treatment Storage and Disposal Type:	Not reported
2018 GPRA Permit Baseline:	Not on the Baseline
2018 GPRA Renewals Baseline:	Not on the Baseline
Permit Renewals Workload Universe:	Not reported
Permit Workload Universe:	Not reported
Permit Progress Universe:	Not reported
Post-Closure Workload Universe:	Not reported
Closure Workload Universe:	Not reported
202 GPRA Corrective Action Baseline:	No
Corrective Action Workload Universe:	No
Subject to Corrective Action Universe:	No
Non-TSDFs Where RCRA CA has Been Imposed Universe:	No
TSDFs Potentially Subject to CA Under 3004 (u)/(v) Universe:	No
TSDFs Only Subject to CA under Discretionary Auth Universe:	No
Corrective Action Priority Ranking:	No NCAPS ranking
Environmental Control Indicator:	No
Institutional Control Indicator:	No
Human Exposure Controls Indicator:	N/A
Groundwater Controls Indicator:	N/A
Operating TSDF Universe:	Not reported
Full Enforcement Universe:	Not reported
Significant Non-Complier Universe:	No
Unaddressed Significant Non-Complier Universe:	No
Addressed Significant Non-Complier Universe:	No
Significant Non-Complier With a Compliance Schedule Universe:	No
Financial Assurance Required:	Not reported
Handler Date of Last Change:	20140926
Recognized Trader-Importer:	No
Recognized Trader-Exporter:	No
Importer of Spent Lead Acid Batteries:	No
Exporter of Spent Lead Acid Batteries:	No
Recycler Activity Without Storage:	Not reported
Manifest Broker:	Not reported
Sub-Part P Indicator:	No

Hazardous Waste Summary:

Waste Code:	D001
Waste Description:	IGNITABLE WASTE

Handler - Owner Operator:

Owner/Operator Indicator:	Owner
Owner/Operator Name:	STEWART BEAL-BEAL INC
Legal Status:	Private
Date Became Current:	20111015
Date Ended Current:	Not reported
Owner/Operator Address:	Not reported

OLYMPIA DEVELOPMENT LLC (Continued) **1014924345**

Owner/Operator City,State,Zip:	Not reported
Owner/Operator Telephone:	Not reported
Owner/Operator Telephone Ext:	Not reported
Owner/Operator Fax:	Not reported
Owner/Operator Email:	Not reported

Owner/Operator Indicator:	Owner
Owner/Operator Name:	STEWART BEAL-BEAL INC
Legal Status:	Private
Date Became Current:	20111015
Date Ended Current:	Not reported
Owner/Operator Address:	Not reported
Owner/Operator City,State,Zip:	Not reported
Owner/Operator Telephone:	Not reported
Owner/Operator Telephone Ext:	Not reported
Owner/Operator Fax:	Not reported
Owner/Operator Email:	Not reported

Owner/Operator Indicator:	Operator
Owner/Operator Name:	STEWART BEAL-BEAL INC
Legal Status:	Private
Date Became Current:	20111015
Date Ended Current:	Not reported
Owner/Operator Address:	Not reported
Owner/Operator City,State,Zip:	Not reported
Owner/Operator Telephone:	Not reported
Owner/Operator Telephone Ext:	Not reported
Owner/Operator Fax:	Not reported
Owner/Operator Email:	Not reported

Owner/Operator Indicator:	Operator
Owner/Operator Name:	STEWART BEAL-BEAL INC
Legal Status:	Private
Date Became Current:	20111015
Date Ended Current:	Not reported
Owner/Operator Address:	Not reported
Owner/Operator City,State,Zip:	Not reported
Owner/Operator Telephone:	Not reported
Owner/Operator Telephone Ext:	Not reported
Owner/Operator Fax:	Not reported
Owner/Operator Email:	Not reported

Historic Generators:

Receive Date:	20111015
Handler Name: OLYMPIA DEVELOPMENT LLC	
Federal Waste Generator Description:	Small Quantity Generator
State District Owner:	Not reported
Large Quantity Handler of Universal Waste:	No
Recognized Trader Importer:	No
Recognized Trader Exporter:	No
Spent Lead Acid Battery Importer:	No
Spent Lead Acid Battery Exporter:	No
Current Record:	No
Non Storage Recycler Activity:	Not reported
Electronic Manifest Broker:	Not reported

Receive Date:	20140818

OLYMPIA DEVELOPMENT LLC (Continued) **1014924345**

Handler Name: OLYMPIA DEVELOPMENT LLC
Federal Waste Generator Description: Not a generator, verified
State District Owner: Not reported
Large Quantity Handler of Universal Waste: No
Recognized Trader Importer: No
Recognized Trader Exporter: No
Spent Lead Acid Battery Importer: No
Spent Lead Acid Battery Exporter: No
Current Record: Yes
Non Storage Recycler Activity: Not reported
Electronic Manifest Broker: Not reported

List of NAICS Codes and Descriptions:
NAICS Code: 23899
NAICS Description: ALL OTHER SPECIALTY TRADE CONTRACTORS

Facility Has Received Notices of Violations:
Violations: No Violations Found

Evaluation Action Summary:
Evaluations: No Evaluations Found

FINDS:
Registry ID: 110044810416

Click Here for FRS Facility Detail Report:

Environmental Interest/Information System:
RCRAInfo is a national information system that supports the Resource Conservation and Recovery Act (RCRA) program through the tracking of events and activities related to facilities that generate, transport, and treat, store, or dispose of hazardous waste. RCRAInfo allows RCRA program staff to track the notification, permit, compliance, and corrective action activities required under RCRA.

Click this hyperlink while viewing on your computer to access additional FINDS: detail in the EDR Site Report.

ECHO:
Envid: 1014924345
Registry ID: 110044810416
DFR URL: http://echo.epa.gov/detailed-facility-report?fid=110044810416
Name: OLYMPIA DEVELOPMENT LLC
Address: 2115 CASS AVE
City,State,Zip: DETROIT, MI 48201

Z126 ESE 1/8-1/4 0.181 mi. 954 ft. | **161 WEST COLUMBIA STREET**
161 WEST COLUMBIA STREET
DETROIT, MI 48201
Site 1 of 6 in cluster Z | **MI INVENTORY** | **S128265896**
MI BEA | **N/A**

Relative: Lower
Actual: 604 ft.

INVENTORY:

Name:	161 WEST COLUMBIA STREET
Address:	161 WEST COLUMBIA STREET
City,State,Zip:	DETROIT, MI 48201
Township:	Not reported
District:	Warren
Data Source:	Risk Controlled
Lust Name:	Not reported
Regulatory Program:	201
Release Status:	Not reported
Project Manager:	Gurshaw, Erik
Latitude:	42.33697567
Longitude:	-83.0545893

BEA:

Name:	161 WEST COLUMBIA STREET
Address:	161 WEST COLUMBIA STREET
City,State,Zip:	DETROIT, MI 48201
Secondary Address:	Not reported
BEA Number:	Not reported
District:	Not reported
Date Received:	01/13/2022
Submitter Name:	Not reported
Petition Determination:	Not reported
Petition Disclosure:	Not reported
Category:	Not reported
Determination 20107A:	Not reported
Reviewer:	Not reported
Division Assigned:	Not reported
Location ID:	82008683
Submittal Type:	BEA
Submittal Number:	82008683-BEA-1
Approval Status:	In Review
Workflow Status:	Submitted
Date Submitted:	Not reported
Date Completed:	00:00.0
Township:	Not reported
Work Unit:	Warren
Comments:	Not reported
Organization:	Columbia Elizabeth, LLC
Contact:	Not reported
Contact Type:	Owner

R127 East 1/8-1/4 0.181 mi. 956 ft. | **IODENT BLDG**
2233 PARK AVE
DETROIT, MI 48201
Site 6 of 6 in cluster R | **RCRA NonGen / NLR** | **1004725533**
MIR000046706

Relative: Lower
Actual: 604 ft.

RCRA NonGen / NLR:

Date Form Received by Agency:	20011231
Handler Name:	IODENT BLDG
Handler Address:	2233 PARK AVE

IODENT BLDG (Continued) **1004725533**

Handler City,State,Zip:	DETROIT, MI 48201
EPA ID:	MIR000046706
Contact Name:	SEAN HARRINGTON
Contact Address:	2233 PARK AVE
Contact City,State,Zip:	DETROIT, MI 48201
Contact Telephone:	313-461-8310
Contact Fax:	Not reported
Contact Email:	Not reported
Contact Title:	Not reported
EPA Region:	05
Land Type:	Other
Federal Waste Generator Description:	Not a generator, verified
Non-Notifier:	Not reported
Biennial Report Cycle:	Not reported
Accessibility:	Not reported
Active Site Indicator:	Not reported
State District Owner:	Not reported
State District:	Not reported
Mailing Address:	2233 PARK AVE
Mailing City,State,Zip:	DETROIT, MI 48201
Owner Name:	NO ACTIVE O/OP AS NOT GENERATING WASTE
Owner Type:	Private
Operator Name:	NO ACTIVE O/OP AS NOT GENERATING WASTE
Operator Type:	Private
Short-Term Generator Activity:	No
Importer Activity:	No
Mixed Waste Generator:	No
Transporter Activity:	No
Transfer Facility Activity:	No
Recycler Activity with Storage:	No
Small Quantity On-Site Burner Exemption:	No
Smelting Melting and Refining Furnace Exemption:	No
Underground Injection Control:	No
Off-Site Waste Receipt:	No
Universal Waste Indicator:	No
Universal Waste Destination Facility:	No
Federal Universal Waste:	No
Active Site Fed-Reg Treatment Storage and Disposal Facility:	Not reported
Active Site Converter Treatment storage and Disposal Facility:	Not reported
Active Site State-Reg Treatment Storage and Disposal Facility:	Not reported
Active Site State-Reg Handler:	---
Federal Facility Indicator:	Not reported
Hazardous Secondary Material Indicator:	NN
Sub-Part K Indicator:	Not reported
Commercial TSD Indicator:	No
Treatment Storage and Disposal Type:	Not reported
2018 GPRA Permit Baseline:	Not on the Baseline
2018 GPRA Renewals Baseline:	Not on the Baseline
Permit Renewals Workload Universe:	Not reported
Permit Workload Universe:	Not reported
Permit Progress Universe:	Not reported
Post-Closure Workload Universe:	Not reported
Closure Workload Universe:	Not reported
202 GPRA Corrective Action Baseline:	No
Corrective Action Workload Universe:	No
Subject to Corrective Action Universe:	No
Non-TSDFs Where RCRA CA has Been Imposed Universe:	No

IODENT BLDG (Continued) **1004725533**

TSDFs Potentially Subject to CA Under 3004 (u)/(v) Universe:	No
TSDFs Only Subject to CA under Discretionary Auth Universe:	No
Corrective Action Priority Ranking:	No NCAPS ranking
Environmental Control Indicator:	No
Institutional Control Indicator:	No
Human Exposure Controls Indicator:	N/A
Groundwater Controls Indicator:	N/A
Operating TSDF Universe:	Not reported
Full Enforcement Universe:	Not reported
Significant Non-Complier Universe:	No
Unaddressed Significant Non-Complier Universe:	No
Addressed Significant Non-Complier Universe:	No
Significant Non-Complier With a Compliance Schedule Universe:	No
Financial Assurance Required:	Not reported
Handler Date of Last Change:	20110303
Recognized Trader-Importer:	No
Recognized Trader-Exporter:	No
Importer of Spent Lead Acid Batteries:	No
Exporter of Spent Lead Acid Batteries:	No
Recycler Activity Without Storage:	Not reported
Manifest Broker:	Not reported
Sub-Part P Indicator:	No

Hazardous Waste Summary:

Waste Code:	D001
Waste Description:	IGNITABLE WASTE

Handler - Owner Operator:

Owner/Operator Indicator:	Operator
Owner/Operator Name:	NO ACTIVE O/OP AS NOT GENERATING WASTE
Legal Status:	Private
Date Became Current:	20020101
Date Ended Current:	Not reported
Owner/Operator Address:	Not reported
Owner/Operator City,State,Zip:	Not reported
Owner/Operator Telephone:	Not reported
Owner/Operator Telephone Ext:	Not reported
Owner/Operator Fax:	Not reported
Owner/Operator Email:	Not reported

Owner/Operator Indicator:	Owner
Owner/Operator Name:	NO ACTIVE O/OP AS NOT GENERATING WASTE
Legal Status:	Private
Date Became Current:	20020101
Date Ended Current:	Not reported
Owner/Operator Address:	Not reported
Owner/Operator City,State,Zip:	Not reported
Owner/Operator Telephone:	Not reported
Owner/Operator Telephone Ext:	Not reported
Owner/Operator Fax:	Not reported
Owner/Operator Email:	Not reported

Owner/Operator Indicator:	Operator
Owner/Operator Name:	NO ACTIVE O/OP AS NOT GENERATING WASTE
Legal Status:	Private

IODENT BLDG (Continued) **1004725533**

Date Became Current:	20020101
Date Ended Current:	Not reported
Owner/Operator Address:	Not reported
Owner/Operator City,State,Zip:	Not reported
Owner/Operator Telephone:	Not reported
Owner/Operator Telephone Ext:	Not reported
Owner/Operator Fax:	Not reported
Owner/Operator Email:	Not reported

Owner/Operator Indicator:	Owner
Owner/Operator Name:	NO ACTIVE O/OP AS NOT GENERATING WASTE
Legal Status:	Private
Date Became Current:	20020101
Date Ended Current:	Not reported
Owner/Operator Address:	Not reported
Owner/Operator City,State,Zip:	Not reported
Owner/Operator Telephone:	Not reported
Owner/Operator Telephone Ext:	Not reported
Owner/Operator Fax:	Not reported
Owner/Operator Email:	Not reported

Historic Generators:

Receive Date:	20000607
Handler Name: IODENT BLDG	
Federal Waste Generator Description:	Small Quantity Generator
State District Owner:	Not reported
Large Quantity Handler of Universal Waste:	No
Recognized Trader Importer:	No
Recognized Trader Exporter:	No
Spent Lead Acid Battery Importer:	No
Spent Lead Acid Battery Exporter:	No
Current Record:	No
Non Storage Recycler Activity:	Not reported
Electronic Manifest Broker:	Not reported

Receive Date:	20011231
Handler Name: IODENT BLDG	
Federal Waste Generator Description:	Not a generator, verified
State District Owner:	Not reported
Large Quantity Handler of Universal Waste:	No
Recognized Trader Importer:	No
Recognized Trader Exporter:	No
Spent Lead Acid Battery Importer:	No
Spent Lead Acid Battery Exporter:	No
Current Record:	Yes
Non Storage Recycler Activity:	Not reported
Electronic Manifest Broker:	Not reported

List of NAICS Codes and Descriptions:

NAICS Code:	11131
NAICS Description:	ORANGE GROVES

Facility Has Received Notices of Violations:

Violations:	No Violations Found

IODENT BLDG (Continued) **1004725533**

Evaluation Action Summary:
Evaluations: No Evaluations Found

U128 **110 124 SPROAT STREET** **MI INVENTORY** **S125863233**
North **110 124 SPROAT STREET** **MI ASBESTOS** **N/A**
1/8-1/4 **DETROIT, MI 48201** **MI BEA**
0.184 mi.
974 ft. **Site 3 of 5 in cluster U**

Relative:
Higher

Actual:
611 ft.

INVENTORY:

Name:	110 124 SPROAT STREET
Address:	110 124 SPROAT STREET
City,State,Zip:	DETROIT, MI 48201
Township:	Not reported
District:	Warren
Data Source:	Risks Not Determined
Lust Name:	Not reported
Regulatory Program:	201
Release Status:	Not reported
Project Manager:	Williams, Karen
Latitude:	42.34148743
Longitude:	-83.05709697

ASBESTOS:

Notification ID:	146197
Name:	BUILDING
Address:	110 SPROAT STREET
City,State,Zip:	DETROIT, MI 48201
Contractor Name:	Environmental Maintenance Engineers, Inc.
Project Number:	19-573
Notification Type and Date:	Regular 12/09/2019
Start Date:	12/19/2019
End Date:	12/20/2019
Linear Feet:	Not reported
Square Feet:	100

BEA:

Name:	110 124 SPROAT STREET
Address:	110 124 SPROAT STREET
City,State,Zip:	DETROIT, MI 48201
Secondary Address:	Not reported
BEA Number:	Not reported
District:	Not reported
Date Received:	11/23/2010
Submitter Name:	Not reported
Petition Determination:	Not reported
Petition Disclosure:	Not reported
Category:	Not reported
Determination 20107A:	Not reported
Reviewer:	Not reported
Division Assigned:	Not reported
Location ID:	82001897
Submittal Type:	BEA
Submittal Number:	B201004644LV
Approval Status:	RRD Received

110 124 SPROAT STREET (Continued) **S125863233**

Workflow Status:	Submitted
Date Submitted:	2010-11-24 12:03:36
Date Completed:	Not reported
Township:	Not reported
Work Unit:	Warren
Comments:	Euclid Enterprises, LLC acquired the property on June 4, 2010. Comprised of three contiguous parcels. 2727 Park ave parcel was formerly a residential dwelling, 124 Sproat was formerly a garage used for auto repairs, with two UST's identified as once being on the property. 110 Sproat has a 13-story dilapidated hotel building containing 156 roomsvacant since 2003. City records indicated that two 275 gallon oil tanks were located in the basement of the 124 sproat parcel. Arsenic, lead and benzo
Organization:	Euclid Enterprises, LLC
Contact:	Not reported
Contact Type:	Submitter Contact

U129 **EDDYSTONE PROPERTY** **MI LUST** **U004159144**
North **124 SPROAT ST** **MI UST** **N/A**
1/8-1/4 **DETROIT, MI 48201** **MI INVENTORY**
0.184 mi.
974 ft. **Site 4 of 5 in cluster U**

Relative:
Higher

Actual:
611 ft.

LUST:

Name:	EDDYSTONE PROPERTY
Address:	124 SPROAT ST
City,State,Zip:	DETROIT, MI 48201-
Facility ID:	00036943
Source:	STATE OF MICHIGAN
Owner Name:	EuclidEnterprisese LLC
Owner Address:	Not reported
Owner City,St,Zip:	UNKNOWN, MI
Owner Contact:	Not reported
Owner Phone:	Not reported
Country:	USA
District:	Warren
Site Name:	John Zeegers
Latitude:	42.34130
Longitude:	-83.05721
Date of Collection:	01/11/2001
Method of Collection:	Address Matching-House Number
Accuracy:	100
Accuracy Value Unit:	FEET
Horizontal Data:	NAD83
Point Line Area:	POINT
Desc Category:	Plant Entrance (Freight)
Regulatory Program:	Not reported
Risk Condition:	Not reported
Project Manager:	Not reported
Senate District:	Not reported
House District:	Not reported
US Congressional District:	Not reported
Leak Number:	C-0135-10
Release Date:	09/24/2010
Substance Released:	Other
Release Status:	Open
Release Closed Date:	Not reported

EDDYSTONE PROPERTY (Continued) **U004159144**

UST:

Name:	EDDYSTONE PROPERTY
Address:	124 SPROAT ST
City,State,Zip:	DETROIT 48201-3021
Facility Type:	CLOSED
Facility ID:	00036943
Owner Name:	EUCLID ENTERPRISESE LLC
Owner Address:	4106 WILDER RD #10
Owner City:	BAY CITY
Owner State:	MI
Owner Zip:	48706
Owner Contact:	Not reported
Owner Phone:	2488742000
Contact:	Kelly Martorano
Contact Phone:	(248) 267-3346
Date of Collection:	01/11/2001
Accuracy:	100
Horizontal Datum:	NAD83
Accuracy Value Unit:	FEET
Source:	STATE OF MICHIGAN
Point Line Area:	POINT
Desc Category:	Plant Entrance (Freight)
Method of Collection:	Address Matching-House Number
District:	Region 1 - SE Michigan District Office
Tank ID:	1
Capacity:	1000
Tank Status:	Closed in Ground
Substance:	Other(UNKNOWN)
Install Date:	01/01/1917
Remove Date:	09/29/2010
Tank Number:	Not reported
Tank Details Compartments:	Not reported
Tank Release Detection:	Not reported
Pipe Release Detection:	Not reported
Piping Material:	Not reported
Piping Type:	Not reported
Tank Construction:	Not reported
Impressed Device:	Not reported
Latitude:	42.34130
Longitude:	-83.05721

INVENTORY:

Name:	EDDYSTONE PROPERTY
Address:	124 SPROAT ST
City,State,Zip:	DETROIT, MI 48201
Township:	Detroit
District:	Warren
Data Source:	Risks Not Determined
Lust Name:	John Zeegers
Regulatory Program:	213
Release Status:	Open
Project Manager:	McKeever, Ari
Latitude:	42.341309
Longitude:	-83.057215

Z130 ESE 1/8-1/4 0.185 mi. 977 ft. | **LITTLE CAESARS**
145 WEST COLUMBIA STREET
DETROIT, MI

Site 2 of 6 in cluster Z

MI BEA | **S104911343**
N/A

Relative: Lower
Actual: 604 ft.

BEA:

Name:	LITTLE CAESARS
Address:	145 WEST COLUMBIA STREET
City,State,Zip:	DETROIT, MI
Secondary Address:	Not reported
BEA Number:	436
District:	Southeast MI
Date Received:	09/16/1997
Submitter Name:	LITTLE CAESARS
Petition Determination:	No Request
Petition Disclosure:	0
Category:	N
Determination 20107A:	No Request
Reviewer:	temppm
Division Assigned:	ERD
Location ID:	Not reported
Submittal Type:	Not reported
Submittal Number:	Not reported
Approval Status:	Not reported
Workflow Status:	Not reported
Date Submitted:	Not reported
Date Completed:	Not reported
Township:	Not reported
Work Unit:	Not reported
Comments:	Not reported
Organization:	Not reported
Contact:	Not reported
Contact Type:	Not reported

Z131 SE 1/8-1/4 0.190 mi. 1005 ft. | **210 W. ELIZABETH STREET**
210 W. ELIZABETH STREET
WAYNE (County), MI 48201

Site 3 of 6 in cluster Z

MI INVENTORY
MI BEA | **S117440405**
N/A

Relative: Lower
Actual: 604 ft.

INVENTORY:

Name:	210 W. ELIZABETH STREET
Address:	210 W. ELIZABETH STREET
City,State,Zip:	MI 48201
Township:	Detroit
District:	Warren
Data Source:	Risks Not Determined
Lust Name:	Not reported
Regulatory Program:	201
Release Status:	Not reported
Project Manager:	Owens, Paul
Latitude:	NaN
Longitude:	NaN

BEA:

Name:	210 W. ELIZABETH STREET
Address:	210 W. ELIZABETH STREET
City,State,Zip:	MI 48201

210 W. ELIZABETH STREET (Continued) **S117440405**

Secondary Address:	Not reported
BEA Number:	Not reported
District:	Not reported
Date Received:	01/05/2015
Submitter Name:	Not reported
Petition Determination:	Not reported
Petition Disclosure:	Not reported
Category:	Not reported
Determination 20107A:	Not reported
Reviewer:	Not reported
Division Assigned:	Not reported
Location ID:	82007480
Submittal Type:	Baseline Environmental Assessment
Submittal Number:	B201506272LV
Approval Status:	RRD Received
Workflow Status:	Submitted
Date Submitted:	2015-01-06 11:30:53
Date Completed:	Not reported
Township:	Detroit
Work Unit:	Warren
Comments:	box 558 Category B1 REVIEW CONCLUSION: BEA identifies a new concern, in whole or in part, and assessment of the available information indicates no imminent, ongoing or evident future significant risk exists. Two soil samples collected from site (2.0-3.5' bgs and 3.0-4.5' bgs), which is a paved parking lot in Detroit. Arsenic detected at 6,500 and 7,800 ppm which exceed GR DC, DWP, and GSIP; Mercury detected at 1,900 and 700 ppm which exceed GR DWP and GSIP.
Organization:	Elizabeth Street Properties, LLC
Contact:	Bhushan C. Modi
Contact Type:	Submitter Contact

V132 **TEMPLE TOWERS** **US BROWNFIELDS** **1016351035**
NNW **439 TEMPLE TOWERS** **FINDS** **N/A**
1/8-1/4 **DETROIT, MI -**
0.191 mi.
1010 ft. **Site 3 of 5 in cluster V**

Relative:
Higher

Actual:
612 ft.

US BROWNFIELDS:

Name:	TEMPLE TOWERS
Address:	439 TEMPLE TOWERS
City,State,Zip:	DETROIT, MI -
Recipient Name:	Wayne County Brownfield Redevelopment Authority
Grant Type:	Assessment
Property Number:	-
Parcel size:	1
Latitude:	42.341546
Longitude:	-83.058876
HCM Label:	Address Matching-House Number
Map Scale:	100000
Point of Reference:	Entrance Point of a Facility or Station
Highlights:	Former Use: Hotel
Datum:	North American Datum of 1983
Acres Property ID:	12434
IC Data Access:	-
Start Date:	-
Redev Completition Date:	-
Completed Date:	-
Acres Cleaned Up:	-

TEMPLE TOWERS (Continued) **1016351035**

Cleanup Funding:	-
Cleanup Funding Source:	-
Assessment Funding:	-
Assessment Funding Source:	-
Redevelopment Funding:	-
Redev. Funding Source:	-
Redev. Funding Entity Name:	-
Redevelopment Start Date:	-
Assessment Funding Entity:	-
Cleanup Funding Entity:	-
Grant Type:	-
Accomplishment Type:	Phase I Environmental Assessment
Accomplishment Count:	N
Cooperative Agreement Number:	98599701
Start Date:	6/30/2001
Ownership Entity:	-
Completion Date:	6/30/2001
Current Owner:	-
Did Owner Change:	-
Cleanup Required:	Y
Video Available:	-
Photo Available:	-
Institutional Controls Required:	-
IC Category Proprietary Controls:	-
IC Cat. Info. Devices:	-
IC Cat. Gov. Controls:	-
IC Cat. Enforcement Permit Tools:	-
IC in place date:	-
IC in place:	U
State/tribal program date:	-
State/tribal program ID:	-
State/tribal NFA date:	-
Air cleaned:	-
Asbestos found:	-
Asbestos cleaned:	-
Controled substance found:	-
Controled substance cleaned:	-
Drinking water affected:	-
Drinking water cleaned:	-
Groundwater affected:	-
Groundwater cleaned:	-
Lead contaminant found:	-
Lead cleaned up:	-
No media affected:	-
Unknown media affected:	-
Other cleaned up:	-
Other metals found:	-
Other metals cleaned:	-
Other contaminants found:	-
Other contams found description:	-
PAHs found:	-
PAHs cleaned up:	-
PCBs found:	-
PCBs cleaned up:	-
Petro products found:	-
Petro products cleaned:	-
Sediments found:	-

TEMPLE TOWERS (Continued) **1016351035**

Sediments cleaned:	-
Soil affected:	-
Soil cleaned up:	-
Surface water cleaned:	-
VOCs found:	-
VOCs cleaned:	-
Cleanup other description:	-
Num. of cleanup and re-dev. jobs:	-
Past use greenspace acreage:	-
Past use residential acreage:	-
Surface Water:	-
Past use commercial acreage:	-
Past use industrial acreage:	-
Future use greenspace acreage:	-
Future use residential acreage:	-
Future use commercial acreage:	-
Future use industrial acreage:	-
Superfund Fed. landowner flag:	-
Arsenic cleaned up:	-
Cadmium cleaned up:	-
Chromium cleaned up:	-
Copper cleaned up:	-
Iron cleaned up:	-
mercury cleaned up:	-
Nickel Cleaned Up:	-
No clean up:	-
Pesticides cleaned up:	-
Selenium cleaned up:	-
SVOCs cleaned up:	-
Unknown clean up:	-
Arsenic contaminant found:	-
Cadmium contaminant found:	-
Chromium contaminant found:	-
Copper contaminant found:	-
Iron contaminant found:	-
Mercury contaminant found:	-
Nickel contaminant found:	-
No contaminant found:	-
Pesticides contaminant found:	-
Selenium contaminant found:	-
SVOCs contaminant found:	-
Unknown contaminant found:	-
Future Use: Multistory	-
Media affected Bluiding Material:	-
Media affected indoor air:	-
Building material media cleaned up:	-
Indoor air media cleaned up:	-
Unknown media cleaned up:	-
Past Use: Multistory	-
Property Description:	Hotel
Below Poverty Number:	1614
Below Poverty Percent:	47.58
Meidan Income:	2372
Meidan Income Number:	2377
Meidan Income Percent:	70.08
Vacant Housing Number:	1317
Vacant Housing Percent:	39.3

TEMPLE TOWERS (Continued) **1016351035**

Unemployed Number: 329
Unemployed Percent: 9.7

FINDS:
Registry ID: 110039530969

Click Here for FRS Facility Detail Report:

Environmental Interest/Information System:
US EPA Assessment, Cleanup and Redevelopment Exchange System (ACRES) is an federal online database for Brownfields Grantees to electronically submit data directly to EPA.

Click this hyperlink while viewing on your computer to access additional FINDS: detail in the EDR Site Report.

V133 **MICHIGAN SITE NETWORK** **MI BROWNFIELDS** **S108419436**
NNW **439 TEMPLE** **N/A**
1/8-1/4 **DETROIT, MI**
0.191 mi.
1010 ft. **Site 4 of 5 in cluster V**

Relative:
Higher

Actual:
612 ft.

BROWNFIELDS 2:

Name:	MICHIGAN SITE NETWORK
Address:	439 TEMPLE
City:	DETROIT
Site ID Number:	1000125
Region:	2
Property Name:	Temple Towers
Sale/Lease:	For Sale
Total Price:	Not reported
Price/Square Feet:	Not reported
Zoning:	RESIDENTIAL
Tax Id Number:	2 649
State Designation:	Not reported
Business Park:	No
Crossroads:	Cass
Building Type:	Unknown
Subdivide:	Not reported
Lot Size:	Not reported
Explandable:	Not reported
Year Built:	1913
Stories:	7 flrs
Grade:	Not reported
Wet Lab:	Not reported
Total Size:	4 200 sq/ft
Available Stores:	Not reported
Wetlands:	No
Clean Room:	Not reported
Available:	4 200 sq/ft
Ceiling Min/Mas:	Not reported
Multiple Tenants:	Not reported
Truck Docks:	No
Minimum:	Not reported
Sprinklers:	Not reported
Parking:	Not reported
Truck Doors:	No
Office:	Not reported
Column Spacing:	Not reported

MICHIGAN SITE NETWORK (Continued) **S108419436**

Crane:	No
Occupancy:	Not reported
Lease Type:	Triple Net Lease
Sub Leases:	Not reported
Features:	Not reported
Construction:	Brick
Electric:	DTE Energy
Water:	Municipal
Gas:	Michigan Consolidated
Telecom:	McLeod USA
Sewer:	Municipal
Local Interstate:	I-75
Local Interstate Miles:	0.3
Major Airport:	Detroit Metropolitan
Major Airport Miles:	18
Local Highway:	M-1
Local Highway Miles:	0.3
Water Port:	Detroit
Water Port Miles:	2
Local Airport:	Detroit City
Local Airport Miles:	6
Rail:	No
Rail Miles:	Not reported
Trade Zone:	Detroit
Contact Office:	Summit Commercial Real Estate
Contact Phone:	(517) 347-1500
Contact Address:	2367 Science Parkway Suite 2
Contact City:	Not reported
Contact Phone:	Not reported
Contact:	Not reported
Contact Email:	Not reported
Contact Email:	Not reported
Website:	Not reported
Contact:	Not reported
Contact Phone:	Not reported
Contact Email:	Not reported
Economic Dev Contact:	Wayne County
Edo Contact Name:	David Tyler
Edo Contact Phone:	(313) 224-0752
Edo Contact Address:	600 Randolph Room 323
Edo Contact Name:	Dan Kirtland
Edo Contact Phone:	(313) 224-6046
Edo Contact State:	Detroit MI 48226
Edo Contact Email:	dkirtla@co.wayne.mi.us
Edo Website:	www.waynecounty.com
Sev:	Not reported
Master Plan Use:	RESIDENTIAL
Prefered Plan Use:	RESIDENTIAL
Historical Plan Use:	RESIDENTIAL
Phase 1 Esa:	Y
Completion Date:	4/16/2001
Phase II Esa:	Not reported
Completion Date:	Not reported
(Bea) Status:	Not reported
Description:	Not reported
Completion Date:	Not reported
Pollutant Source:	Not reported

MICHIGAN SITE NETWORK (Continued) **S108419436**

Fscore:	Not reported
State Code:	Not reported
Fscore Date:	Not reported
Township Code:	Not reported
Range Code:	Not reported
Section:	Not reported
Quarter:	Not reported
Quarter Quarter:	Not reported
List Type:	Not reported
State Plan Zone:	3
Area:	0
X Coordinate:	0
Y Coordinate:	0
Longitude:	0
Latitude:	0
Tax Payer Name:	Not reported
Tax Payer Address:	Not reported
Tax Payer City:	Not reported
Owner Status:	Not reported
Environment:	Not reported
Available Acre:	Not reported
Minimum Acre:	Not reported
Last Updated:	Not reported
Parcel:	Not reported
Description:	Not reported
Building Material:	Not reported
Heating System:	Not reported
Air Conditioning:	Not reported
Property Description:	Not reported
Current Use:	Not reported

BROWNFIELDS 2:

BROWNFIELDS 2:

V134 **439 TEMPLE STREET** **MI INVENTORY** **S121186366**
NNW **439 TEMPLE STREET** **MI BEA** **N/A**
1/8-1/4 **WAYNE (County), MI 48201**
0.191 mi.
1010 ft. **Site 5 of 5 in cluster V**

Relative:
Higher

Actual:
612 ft.

INVENTORY:

Name:	439 TEMPLE STREET
Address:	439 TEMPLE STREET
City,State,Zip:	MI 48201
Township:	Detroit
District:	Warren
Data Source:	Risks Not Determined
Lust Name:	Not reported
Regulatory Program:	201
Release Status:	Not reported
Project Manager:	Owens, Paul
Latitude:	NaN
Longitude:	NaN

439 TEMPLE STREET (Continued) **S121186366**

BEA:

Name:	439 TEMPLE STREET
Address:	439 TEMPLE STREET
City,State,Zip:	MI 48201
Secondary Address:	Not reported
BEA Number:	Not reported
District:	Not reported
Date Received:	07/26/2017
Submitter Name:	Not reported
Petition Determination:	Not reported
Petition Disclosure:	Not reported
Category:	Not reported
Determination 20107A:	Not reported
Reviewer:	Not reported
Division Assigned:	Not reported
Location ID:	82007900
Submittal Type:	Baseline Environmental Assessment
Submittal Number:	B201707789LV
Approval Status:	RRD Received
Workflow Status:	Submitted
Date Submitted:	2017-08-11 11:11:43
Date Completed:	Not reported
Township:	Detroit
Work Unit:	Warren
Comments:	B2 BEA #7789 was submitted on July 26, 2017, by Professional Service Industries, Inc. (PSI) on behalf of City of Detroit for a 0.85 acre property located at 439 Temple Street in Detroit. The property consists of a vacant lot used for parking and the City of Detroit intends to continue using it for that purpose. PSI conducted a Phase I ESA at the property on March 1, 2017, and identified no historical RECs other than the potential for asbestos-containing materials at the property. Potential RE
Organization:	City of Detroit
Contact:	Intertek Professional Service Indus
Contact Type:	Submitter Contact

W135 **SPROAT, 110 & 124** **MI BROWNFIELDS** **S108417571**
NNE **110 & 124 SPROAT** **MI BEA** **N/A**
1/8-1/4 **DETROIT, MI 48201**
0.191 mi.
1010 ft. **Site 4 of 4 in cluster W**

Relative:
Higher

Actual:
611 ft.

BROWNFIELDS:

Name:	SPROAT, 110 & 124
Address:	110 & 124 SPROAT
City,State,Zip:	DETROIT, MI
Facility ID:	Not reported
Region:	1
Status:	Not reported
Properry Use:	Not reported
BEA:	No
Ernie Id Number:	82001897
X Coordinate:	Not reported
Y Coordinate:	Not reported
Project Name:	Not reported
Date Year Funded:	Not reported
Total Brownfield Incentives:	Not reported

SPROAT, 110 & 124 (Continued) **S108417571**

Approved Amount:	Not reported
Grant Award Amount:	Not reported
Loan Award Amount:	Not reported
Waterfront Award Amount:	Not reported
Brownfield Site Assessment:	Not reported
Development Type:	Not reported
Prior Use:	Not reported
Contaminants:	Not reported

BEA:

Name:	SPROAT, 110 & 124
Address:	110 & 124 SPROAT
City,State,Zip:	DETROIT, MI 48201
Secondary Address:	Not reported
BEA Number:	Not reported
District:	Not reported
Date Received:	11/23/2010
Submitter Name:	Not reported
Petition Determination:	Not reported
Petition Disclosure:	Not reported
Category:	Not reported
Determination 20107A:	Not reported
Reviewer:	Not reported
Division Assigned:	Not reported
Location ID:	82001897
Submittal Type:	Baseline Environmental Assessment
Submittal Number:	B201004644LV
Approval Status:	RRD Received
Workflow Status:	Submitted
Date Submitted:	2010-11-24 12:03:36
Date Completed:	Not reported
Township:	Detroit
Work Unit:	Warren
Comments:	Euclid Enterprises, LLC acquired the property on June 4, 2010. Comprised of three contiguous parcels. 2727 Park ave parcel was formerly a residential dwelling, 124 Sproat was formerly a garage used for auto repairs, with two UST's identified as once being on the property. 110 Sproat has a 13-story dilapidated hotel building containing 156 roomsvacant since 2003. City records indicated that two 275 gallon oil tanks were located in the basement of the 124 sproat parcel. Arsenic, lead and benzo
Organization:	Euclid Enterprises, LLC
Contact:	Bhushan C. Modi
Contact Type:	Submitter Contact

AA136 **COLLIER COLORTYPE INC** **RCRA NonGen / NLR** **1000284832**
South **661 PLUM ST** **FINDS** **MID005387154**
1/8-1/4 **DETROIT, MI 48201** **ECHO**
0.193 mi.
1019 ft. **Site 1 of 2 in cluster AA**

Relative:
Lower

Actual:
600 ft.

RCRA NonGen / NLR:

Date Form Received by Agency:		19940827
Handler Name:	COLLIER COLORTYPE INC	
Handler Address:		661 PLUM ST
Handler City,State,Zip:		DETROIT, MI 48201
EPA ID:		MID005387154

COLLIER COLORTYPE INC (Continued) **1000284832**

Contact Name:	TANKEL ZANE
Contact Address:	661 PLUM ST
Contact City,State,Zip:	DETROIT, MI 48201
Contact Telephone:	313-962-9432
Contact Fax:	Not reported
Contact Email:	Not reported
Contact Title:	Not reported
EPA Region:	05
Land Type:	Other
Federal Waste Generator Description:	Not a generator, verified
Non-Notifier:	Not reported
Biennial Report Cycle:	Not reported
Accessibility:	Not reported
Active Site Indicator:	Not reported
State District Owner:	Not reported
State District:	Not reported
Mailing Address:	661 PLUM ST
Mailing City,State,Zip:	DETROIT, MI 48201
Owner Name:	NO ACTIVE O/OP AS NOT GENERATING WASTE
Owner Type:	Private
Operator Name:	NO ACTIVE O/OP AS NOT GENERATING WASTE
Operator Type:	Private
Short-Term Generator Activity:	No
Importer Activity:	No
Mixed Waste Generator:	No
Transporter Activity:	No
Transfer Facility Activity:	No
Recycler Activity with Storage:	No
Small Quantity On-Site Burner Exemption:	No
Smelting Melting and Refining Furnace Exemption:	No
Underground Injection Control:	No
Off-Site Waste Receipt:	No
Universal Waste Indicator:	No
Universal Waste Destination Facility:	No
Federal Universal Waste:	No
Active Site Fed-Reg Treatment Storage and Disposal Facility:	Not reported
Active Site Converter Treatment storage and Disposal Facility:	Not reported
Active Site State-Reg Treatment Storage and Disposal Facility:	Not reported
Active Site State-Reg Handler:	---
Federal Facility Indicator:	Not reported
Hazardous Secondary Material Indicator:	NN
Sub-Part K Indicator:	Not reported
Commercial TSD Indicator:	No
Treatment Storage and Disposal Type:	Not reported
2018 GPRA Permit Baseline:	Not on the Baseline
2018 GPRA Renewals Baseline:	Not on the Baseline
Permit Renewals Workload Universe:	Not reported
Permit Workload Universe:	Not reported
Permit Progress Universe:	Not reported
Post-Closure Workload Universe:	Not reported
Closure Workload Universe:	Not reported
202 GPRA Corrective Action Baseline:	No
Corrective Action Workload Universe:	No
Subject to Corrective Action Universe:	No
Non-TSDFs Where RCRA CA has Been Imposed Universe:	No
TSDFs Potentially Subject to CA Under 3004 (u)/(v) Universe:	No
TSDFs Only Subject to CA under Discretionary Auth Universe:	No

COLLIER COLORTYPE INC (Continued) **1000284832**

Corrective Action Priority Ranking:	No NCAPS ranking
Environmental Control Indicator:	No
Institutional Control Indicator:	No
Human Exposure Controls Indicator:	N/A
Groundwater Controls Indicator:	N/A
Operating TSDF Universe:	Not reported
Full Enforcement Universe:	Not reported
Significant Non-Complier Universe:	No
Unaddressed Significant Non-Complier Universe:	No
Addressed Significant Non-Complier Universe:	No
Significant Non-Complier With a Compliance Schedule Universe:	No
Financial Assurance Required:	Not reported
Handler Date of Last Change:	20110303
Recognized Trader-Importer:	No
Recognized Trader-Exporter:	No
Importer of Spent Lead Acid Batteries:	No
Exporter of Spent Lead Acid Batteries:	No
Recycler Activity Without Storage:	Not reported
Manifest Broker:	Not reported
Sub-Part P Indicator:	No

Hazardous Waste Summary:

Waste Code:	D001
Waste Description:	IGNITABLE WASTE

Handler - Owner Operator:

Owner/Operator Indicator:	Operator
Owner/Operator Name:	NO ACTIVE O/OP AS NOT GENERATING WASTE
Legal Status:	Private
Date Became Current:	19940828
Date Ended Current:	Not reported
Owner/Operator Address:	Not reported
Owner/Operator City,State,Zip:	Not reported
Owner/Operator Telephone:	Not reported
Owner/Operator Telephone Ext:	Not reported
Owner/Operator Fax:	Not reported
Owner/Operator Email:	Not reported

Owner/Operator Indicator:	Operator
Owner/Operator Name:	NO ACTIVE O/OP AS NOT GENERATING WASTE
Legal Status:	Private
Date Became Current:	19940828
Date Ended Current:	Not reported
Owner/Operator Address:	Not reported
Owner/Operator City,State,Zip:	Not reported
Owner/Operator Telephone:	Not reported
Owner/Operator Telephone Ext:	Not reported
Owner/Operator Fax:	Not reported
Owner/Operator Email:	Not reported

Owner/Operator Indicator:	Owner
Owner/Operator Name:	NO ACTIVE O/OP AS NOT GENERATING WASTE
Legal Status:	Private
Date Became Current:	19940828
Date Ended Current:	Not reported

COLLIER COLORTYPE INC (Continued) **1000284832**

Owner/Operator Address:	Not reported
Owner/Operator City,State,Zip:	Not reported
Owner/Operator Telephone:	Not reported
Owner/Operator Telephone Ext:	Not reported
Owner/Operator Fax:	Not reported
Owner/Operator Email:	Not reported
Owner/Operator Indicator:	Operator
Owner/Operator Name:	NO ACTIVE O/OP AS NOT GENERATING WASTE
Legal Status:	Private
Date Became Current:	19940828
Date Ended Current:	Not reported
Owner/Operator Address:	Not reported
Owner/Operator City,State,Zip:	Not reported
Owner/Operator Telephone:	Not reported
Owner/Operator Telephone Ext:	Not reported
Owner/Operator Fax:	Not reported
Owner/Operator Email:	Not reported
Owner/Operator Indicator:	Owner
Owner/Operator Name:	NO ACTIVE O/OP AS NOT GENERATING WASTE
Legal Status:	Private
Date Became Current:	19940828
Date Ended Current:	Not reported
Owner/Operator Address:	Not reported
Owner/Operator City,State,Zip:	Not reported
Owner/Operator Telephone:	Not reported
Owner/Operator Telephone Ext:	Not reported
Owner/Operator Fax:	Not reported
Owner/Operator Email:	Not reported
Owner/Operator Indicator:	Owner
Owner/Operator Name:	NO ACTIVE O/OP AS NOT GENERATING WASTE
Legal Status:	Private
Date Became Current:	19940828
Date Ended Current:	Not reported
Owner/Operator Address:	Not reported
Owner/Operator City,State,Zip:	Not reported
Owner/Operator Telephone:	Not reported
Owner/Operator Telephone Ext:	Not reported
Owner/Operator Fax:	Not reported
Owner/Operator Email:	Not reported

Historic Generators:

Receive Date:	19860130
Handler Name: COLLIER COLORTYPE INC	
Federal Waste Generator Description:	Small Quantity Generator
State District Owner:	Not reported
Large Quantity Handler of Universal Waste:	No
Recognized Trader Importer:	No
Recognized Trader Exporter:	No
Spent Lead Acid Battery Importer:	No
Spent Lead Acid Battery Exporter:	No
Current Record:	No
Non Storage Recycler Activity:	Not reported
Electronic Manifest Broker:	Not reported

COLLIER COLORTYPE INC (Continued) **1000284832**

Receive Date: 19800101
Handler Name: COLLIER COLORTYPE INC
Federal Waste Generator Description: Not a generator, verified
State District Owner: Not reported
Large Quantity Handler of Universal Waste: No
Recognized Trader Importer: No
Recognized Trader Exporter: No
Spent Lead Acid Battery Importer: No
Spent Lead Acid Battery Exporter: No
Current Record: No
Non Storage Recycler Activity: Not reported
Electronic Manifest Broker: Not reported

Receive Date: 19940827
Handler Name: COLLIER COLORTYPE INC
Federal Waste Generator Description: Not a generator, verified
State District Owner: Not reported
Large Quantity Handler of Universal Waste: No
Recognized Trader Importer: No
Recognized Trader Exporter: No
Spent Lead Acid Battery Importer: No
Spent Lead Acid Battery Exporter: No
Current Record: Yes
Non Storage Recycler Activity: Not reported
Electronic Manifest Broker: Not reported

List of NAICS Codes and Descriptions:
NAICS Code: 32311
NAICS Description: PRINTING

Facility Has Received Notices of Violations:
Violations: No Violations Found

Evaluation Action Summary:
Evaluations: No Evaluations Found

FINDS:
Registry ID: 110003581856

Click Here for FRS Facility Detail Report:

Environmental Interest/Information System:
RCRAInfo is a national information system that supports the Resource Conservation and Recovery Act (RCRA) program through the tracking of events and activities related to facilities that generate, transport, and treat, store, or dispose of hazardous waste. RCRAInfo allows RCRA program staff to track the notification, permit, compliance, and corrective action activities required under RCRA.

Click this hyperlink while viewing on your computer to access additional FINDS: detail in the EDR Site Report.

ECHO:
Envid: 1000284832
Registry ID: 110003581856

COLLIER COLORTYPE INC (Continued) **1000284832**

DFR URL:	http://echo.epa.gov/detailed-facility-report?fid=110003581856
Name:	COLLIER COLORTYPE INC
Address:	661 PLUM ST
City,State,Zip:	DETROIT, MI 48201

AA137 **PLUM STREET BUILDING** **MI LUST** **U003988058**
South **661 PLUM ST** **MI UST** **N/A**
1/8-1/4 **DETROIT, MI 48201**
0.193 mi.
1019 ft. **Site 2 of 2 in cluster AA**

Relative:
Lower

Actual:
600 ft.

LUST:

Name:	PLUM STREET BUILDING
Address:	661 PLUM ST
City,State,Zip:	DETROIT, MI 48201-
Facility ID:	00041669
Source:	STATE OF MICHIGAN
Owner Name:	DTEElectric Company
Owner Address:	Not reported
Owner City,St,Zip:	UNKNOWN, MI
Owner Contact:	Not reported
Owner Phone:	Not reported
Country:	USA
District:	Warren
Site Name:	Plum Street Building
Latitude:	42.33540
Longitude:	-83.05833
Date of Collection:	Not reported
Method of Collection:	Interpolation-Map
Accuracy:	15
Accuracy Value Unit:	METERS
Horizontal Data:	NAD83
Point Line Area:	POINT
Desc Category:	Not reported
Regulatory Program:	Not reported
Risk Condition:	Not reported
Project Manager:	Not reported
Senate District:	Not reported
House District:	Not reported
US Congressional District:	Not reported
Leak Number:	C-0521-04
Release Date:	12/21/2004
Substance Released:	Unknown
Release Status:	Closed
Release Closed Date:	08/29/2005

UST:

Name:	PLUM STREET BUILDING
Address:	661 PLUM ST
City,State,Zip:	DETROIT 48201-3353
Facility Type:	CLOSED
Facility ID:	00041669
Owner Name:	DTE ELECTRIC COMPANY
Owner Address:	ONE ENERGY PLAZA 655 GO
Owner City:	DETROIT
Owner State:	MI
Owner Zip:	48226-1221

PLUM STREET BUILDING (Continued) **U003988058**

Owner Contact:	Not reported
Owner Phone:	3132352745
Contact:	Kim M Roberts
Contact Phone:	(313) 897-1398
Date of Collection:	Not reported
Accuracy:	15
Horizontal Datum:	NAD83
Accuracy Value Unit:	METERS
Source:	STATE OF MICHIGAN
Point Line Area:	POINT
Desc Category:	Not reported
Method of Collection:	Interpolation-Map
District:	Region 1 - SE Michigan District Office
Tank ID:	1
Capacity:	500
Tank Status:	Removed from Ground
Substance:	Not reported
Install Date:	Not reported
Remove Date:	12/21/2004
Tank Number:	Not reported
Tank Details Compartments:	Not reported
Tank Release Detection:	Not reported
Pipe Release Detection:	Not reported
Piping Material:	Not reported
Piping Type:	Not reported
Tank Construction:	Not reported
Impressed Device:	Not reported
Latitude:	42.33540
Longitude:	-83.05833

T138 **127 WEST FISHER SERVICE DRIVE** **MI INVENTORY** **S120851705**
ENE **127 WEST FISHER SERVICE DRIVE** **MI BEA** **N/A**
1/8-1/4 **WAYNE (County), MI 48201**
0.194 mi.
1022 ft. **Site 2 of 2 in cluster T**

Relative:
Lower

Actual:
604 ft.

INVENTORY:

Name:	127 WEST FISHER SERVICE DRIVE
Address:	127 WEST FISHER SERVICE DRIVE
City,State,Zip:	MI 48201
Township:	Detroit
District:	Warren
Data Source:	Risks Not Determined
Lust Name:	Not reported
Regulatory Program:	201
Release Status:	Not reported
Project Manager:	Owens, Paul
Latitude:	NaN
Longitude:	NaN

BEA:

Name:	127 WEST FISHER SERVICE DRIVE
Address:	127 WEST FISHER SERVICE DRIVE
City,State,Zip:	MI 48201
Secondary Address:	Not reported
BEA Number:	Not reported
District:	Not reported

127 WEST FISHER SERVICE DRIVE (Continued) **S120851705**

Date Received:	01/26/2017
Submitter Name:	Not reported
Petition Determination:	Not reported
Petition Disclosure:	Not reported
Category:	Not reported
Determination 20107A:	Not reported
Reviewer:	Not reported
Division Assigned:	Not reported
Location ID:	82007155
Submittal Type:	Baseline Environmental Assessment
Submittal Number:	B201707462LV
Approval Status:	RRD Received
Workflow Status:	Submitted
Date Submitted:	2017-01-30 09:34:55
Date Completed:	Not reported
Township:	Detroit
Work Unit:	Warren
Comments:	B2 BEA #7462 was submitted on January 26, 2017, by NTH Consultants, Ltd. on behalf of ODM Parking, LLC for the property located at 127 West Fisher Service Drive in Detroit. The property is approximately 5,532 square feet in size and is a pave parking lot. ODM Parking, LLC plans to continue to use the property as a surface parking lot. NTH conducted a Phase I ESA on November 18, 2016, which indicated that residential dwellings with unknown fill material once existed at the property and that
Organization:	ODM Parking LLC
Contact:	Bhushan C. Modi
Contact Type:	Submitter Contact

S139 **SINGENT CONSULTING PROPERTY** **MI INVENTORY** **S113717238**
NE **66 SIBLEY ST.** **MI BEA** **N/A**
1/8-1/4 **DETROIT, MI 48201**
0.195 mi.
1029 ft. **Site 2 of 2 in cluster S**

Relative:
Higher

Actual:
611 ft.

INVENTORY:

Name:	66 SIBLEY ST.
Address:	66 SIBLEY ST.
City,State,Zip:	MI 48201
Township:	Detroit
District:	Warren
Data Source:	Risks Not Determined
Lust Name:	Not reported
Regulatory Program:	201
Release Status:	Not reported
Project Manager:	Owens, Paul
Latitude:	NaN
Longitude:	NaN

BEA:

Name:	66 SIBLEY ST.
Address:	66 SIBLEY ST.
City,State,Zip:	MI 48201
Secondary Address:	Not reported
BEA Number:	Not reported
District:	Not reported
Date Received:	02/27/2013

SINGENT CONSULTING PROPERTY (Continued) **S113717238**

Submitter Name:	Not reported
Petition Determination:	Not reported
Petition Disclosure:	Not reported
Category:	Not reported
Determination 20107A:	Not reported
Reviewer:	Not reported
Division Assigned:	Not reported
Location ID:	82008107
Submittal Type:	Baseline Environmental Assessment
Submittal Number:	B201305495LV
Approval Status:	RRD Received
Workflow Status:	Submitted
Date Submitted:	2013-03-06 10:02:45
Date Completed:	Not reported
Township:	Detroit
Work Unit:	Warren
Comments:	Records Manager: Box 145 To Lansing for scanning on 3/4/16
Organization:	Singent Consulting, LLC
Contact:	Bhushan C. Modi
Contact Type:	Submitter Contact

Name:	SINGENT CONSULTING PROPERTY
Address:	66 SIBLEY ST.
City,State,Zip:	DETROIT, MI 48201
Secondary Address:	Not reported
BEA Number:	5495
District:	Southeast MI
Date Received:	02/27/2013
Submitter Name:	Singent Consulting, LLC
Petition Determination:	No Request
Petition Disclosure:	0
Category:	Not reported
Determination 20107A:	No Request
Reviewer:	scheelsj
Division Assigned:	RRD
Location ID:	Not reported
Submittal Type:	Not reported
Submittal Number:	Not reported
Approval Status:	Not reported
Workflow Status:	Not reported
Date Submitted:	Not reported
Date Completed:	Not reported
Township:	Not reported
Work Unit:	Not reported
Comments:	Not reported
Organization:	Not reported
Contact:	Not reported
Contact Type:	Not reported

AB140 **GENERAL OFFICE COMPLEX** **MI LUST** **U003322013**
South **2100 2ND AVE** **MI UST** **N/A**
1/8-1/4 **DETROIT, MI 48201** **MI INVENTORY**
0.197 mi.
1041 ft. **Site 1 of 3 in cluster AB**

Relative:
Lower

Actual:
600 ft.

LUST:

Name:	GENERAL OFFICE COMPLEX
Address:	2100 2ND AVE
City,State,Zip:	DETROIT, MI 48201-
Facility ID:	00010805
Source:	STATE OF MICHIGAN
Owner Name:	DTEEnergy LLC
Owner Address:	Not reported
Owner City,St,Zip:	UNKNOWN, MI
Owner Contact:	Not reported
Owner Phone:	Not reported
Country:	USA
District:	Warren
Site Name:	DTE - General Office Complex
Latitude:	42.33509
Longitude:	-83.05785
Date of Collection:	01/11/2001
Method of Collection:	Address Matching-House Number
Accuracy:	100
Accuracy Value Unit:	FEET
Horizontal Data:	NAD83
Point Line Area:	POINT
Desc Category:	Plant Entrance (Freight)
Regulatory Program:	Not reported
Risk Condition:	Not reported
Project Manager:	Not reported
Senate District:	Not reported
House District:	Not reported
US Congressional District:	Not reported
Leak Number:	C-0111-14
Release Date:	08/19/2014
Substance Released:	Gasoline
Release Status:	Closed
Release Closed Date:	10/20/2015
Leak Number:	C-0770-89
Release Date:	10/30/1989
Substance Released:	Not reported
Release Status:	Closed
Release Closed Date:	04/23/2008

UST:

Name:	GENERAL OFFICE COMPLEX
Address:	2100 2ND AVE
City,State,Zip:	DETROIT 48201-3302
Facility Type:	CLOSED
Facility ID:	00010805
Owner Name:	DTE ENERGY LLC
Owner Address:	ONE ENERGY PLAZA 655 GO
Owner City:	DETROIT
Owner State:	MI
Owner Zip:	48226
Owner Contact:	Not reported

GENERAL OFFICE COMPLEX (Continued) **U003322013**

Owner Phone:	3132352745
Contact:	Franklin LeForce
Contact Phone:	(313) 235-2745
Date of Collection:	01/11/2001
Accuracy:	100
Horizontal Datum:	NAD83
Accuracy Value Unit:	FEET
Source:	STATE OF MICHIGAN
Point Line Area:	POINT
Desc Category:	Plant Entrance (Freight)
Method of Collection:	Address Matching-House Number
District:	Region 1 - SE Michigan District Office
Tank ID:	346
Capacity:	12000
Tank Status:	Removed from Ground
Substance:	Gasoline
Install Date:	12/20/1989
Remove Date:	08/19/2014
Tank Number:	Not reported
Tank Details Compartments:	Not reported
Tank Release Detection:	Not reported
Pipe Release Detection:	Not reported
Piping Material:	Not reported
Piping Type:	Not reported
Tank Construction:	Not reported
Impressed Device:	Not reported
Latitude:	42.33509
Longitude:	-83.05785

Name:	GENERAL OFFICE COMPLEX
Address:	2100 2ND AVE
City,State,Zip:	DETROIT 48201-3302
Facility Type:	CLOSED
Facility ID:	00010805
Owner Name:	DTE ENERGY LLC
Owner Address:	ONE ENERGY PLAZA 655 GO
Owner City:	DETROIT
Owner State:	MI
Owner Zip:	48226
Owner Contact:	Not reported
Owner Phone:	3132352745
Contact:	Franklin LeForce
Contact Phone:	(313) 235-2745
Date of Collection:	01/11/2001
Accuracy:	100
Horizontal Datum:	NAD83
Accuracy Value Unit:	FEET
Source:	STATE OF MICHIGAN
Point Line Area:	POINT
Desc Category:	Plant Entrance (Freight)
Method of Collection:	Address Matching-House Number
District:	Region 1 - SE Michigan District Office
Tank ID:	274
Capacity:	12000
Tank Status:	Removed from Ground
Substance:	Gasoline
Install Date:	04/23/1971

GENERAL OFFICE COMPLEX (Continued) **U003322013**

Remove Date:	01/02/1990
Tank Number:	Not reported
Tank Details Compartments:	Not reported
Tank Release Detection:	Not reported
Pipe Release Detection:	Not reported
Piping Material:	Not reported
Piping Type:	Not reported
Tank Construction:	Not reported
Impressed Device:	Not reported
Latitude:	42.33509
Longitude:	-83.05785

Name:	GENERAL OFFICE COMPLEX
Address:	2100 2ND AVE
City,State,Zip:	DETROIT 48201-3302
Facility Type:	CLOSED
Facility ID:	00010805
Owner Name:	DTE ENERGY LLC
Owner Address:	ONE ENERGY PLAZA 655 GO
Owner City:	DETROIT
Owner State:	MI
Owner Zip:	48226
Owner Contact:	Not reported
Owner Phone:	3132352745
Contact:	Franklin LeForce
Contact Phone:	(313) 235-2745
Date of Collection:	01/11/2001
Accuracy:	100
Horizontal Datum:	NAD83
Accuracy Value Unit:	FEET
Source:	STATE OF MICHIGAN
Point Line Area:	POINT
Desc Category:	Plant Entrance (Freight)
Method of Collection:	Address Matching-House Number
District:	Region 1 - SE Michigan District Office
Tank ID:	273
Capacity:	10000
Tank Status:	Removed from Ground
Substance:	Gasoline
Install Date:	04/01/1971
Remove Date:	01/02/1990
Tank Number:	Not reported
Tank Details Compartments:	Not reported
Tank Release Detection:	Not reported
Pipe Release Detection:	Not reported
Piping Material:	Not reported
Piping Type:	Not reported
Tank Construction:	Not reported
Impressed Device:	Not reported
Latitude:	42.33509
Longitude:	-83.05785

INVENTORY:

Name:	GENERAL OFFICE COMPLEX
Address:	2100 2ND AVE
City,State,Zip:	DETROIT, MI 48201
Township:	Not reported

GENERAL OFFICE COMPLEX (Continued) **U003322013**

District:	Warren
Data Source:	Risk Controlled
Lust Name:	DTE - General Office Complex
Regulatory Program:	213
Release Status:	CLosed
Project Manager:	Noetzel, Katie
Latitude:	42.3352076
Longitude:	-83.05757765

U141 **SURFACE PARKING LOT NO. 1** **MI UST** **U004290725**
North **2756 CASS AVE** **N/A**
1/8-1/4 **DETROIT, MI 48201**
0.198 mi.
1045 ft. **Site 5 of 5 in cluster U**

Relative:
Higher

Actual:
612 ft.

UST:

Name:	SURFACE PARKING LOT NO. 1
Address:	2756 CASS AVE
City,State,Zip:	DETROIT 48201
Facility Type:	CLOSED
Facility ID:	10000131
Owner Name:	Not reported
Owner Address:	2211 WOODWARD AVE.
Owner City:	DETROIT
Owner State:	MI
Owner Zip:	48201
Owner Contact:	Not reported
Owner Phone:	3134713456
Contact:	Not reported
Contact Phone:	Not reported
Date of Collection:	Not reported
Accuracy:	Not reported
Horizontal Datum:	Not reported
Accuracy Value Unit:	Not reported
Source:	Not reported
Point Line Area:	Not reported
Desc Category:	Not reported
Method of Collection:	Not reported
District:	Not reported
Tank ID:	1
Capacity:	2000
Tank Status:	Removed from Ground
Substance:	Gasoline
Install Date:	Not reported
Remove Date:	11/08/2017
Tank Number:	Not reported
Tank Details Compartments:	Not reported
Tank Release Detection:	Not reported
Pipe Release Detection:	Not reported
Piping Material:	Not reported
Piping Type:	Not reported
Tank Construction:	Not reported
Impressed Device:	Not reported
Latitude:	Not reported
Longitude:	Not reported

Y142 SE 1/8-1/4 0.207 mi. 1093 ft. | **INDUSTRIAL LAUNDRY**
235 W ELIZABETH ST
DETROIT, MI 48201

RCRA NonGen / NLR
FINDS
ECHO

1000428268
MID985575612

Site 2 of 2 in cluster Y

Relative: Lower
Actual: 604 ft.

RCRA NonGen / NLR:

Date Form Received by Agency:		20010221
Handler Name:	INDUSTRIAL LAUNDRY	
Handler Address:		235 W ELIZABETH ST
Handler City,State,Zip:		DETROIT, MI 48201
EPA ID:		MID985575612
Contact Name:		BRUCE KRUGER
Contact Address:		235 W ELIZABETH ST
Contact City,State,Zip:		DETROIT, MI 48201
Contact Telephone:		313-961-3600
Contact Fax:		Not reported
Contact Email:		Not reported
Contact Title:		Not reported
EPA Region:		05
Land Type:		Private
Federal Waste Generator Description:		Not a generator, verified
Non-Notifier:		Not reported
Biennial Report Cycle:		Not reported
Accessibility:		Not reported
Active Site Indicator:		Not reported
State District Owner:		Not reported
State District:		Not reported
Mailing Address:		235 W ELIZABETH ST
Mailing City,State,Zip:		DETROIT, MI 48201
Owner Name:		INDUSTRIAL LAUNGRY
Owner Type:		Private
Operator Name:		INDUSTRIAL LAUNGRY
Operator Type:		Private
Short-Term Generator Activity:		No
Importer Activity:		No
Mixed Waste Generator:		No
Transporter Activity:		No
Transfer Facility Activity:		No
Recycler Activity with Storage:		No
Small Quantity On-Site Burner Exemption:		No
Smelting Melting and Refining Furnace Exemption:		No
Underground Injection Control:		No
Off-Site Waste Receipt:		No
Universal Waste Indicator:		No
Universal Waste Destination Facility:		No
Federal Universal Waste:		No
Active Site Fed-Reg Treatment Storage and Disposal Facility:		Not reported
Active Site Converter Treatment storage and Disposal Facility:		Not reported
Active Site State-Reg Treatment Storage and Disposal Facility:		Not reported
Active Site State-Reg Handler:		---
Federal Facility Indicator:		Not reported
Hazardous Secondary Material Indicator:		NN
Sub-Part K Indicator:		Not reported
Commercial TSD Indicator:		No
Treatment Storage and Disposal Type:		Not reported
2018 GPRA Permit Baseline:		Not on the Baseline
2018 GPRA Renewals Baseline:		Not on the Baseline
Permit Renewals Workload Universe:		Not reported

INDUSTRIAL LAUNDRY (Continued) **1000428268**

Permit Workload Universe:	Not reported
Permit Progress Universe:	Not reported
Post-Closure Workload Universe:	Not reported
Closure Workload Universe:	Not reported
202 GPRA Corrective Action Baseline:	No
Corrective Action Workload Universe:	No
Subject to Corrective Action Universe:	No
Non-TSDFs Where RCRA CA has Been Imposed Universe:	No
TSDFs Potentially Subject to CA Under 3004 (u)/(v) Universe:	No
TSDFs Only Subject to CA under Discretionary Auth Universe:	No
Corrective Action Priority Ranking:	No NCAPS ranking
Environmental Control Indicator:	No
Institutional Control Indicator:	No
Human Exposure Controls Indicator:	N/A
Groundwater Controls Indicator:	N/A
Operating TSDF Universe:	Not reported
Full Enforcement Universe:	Not reported
Significant Non-Complier Universe:	No
Unaddressed Significant Non-Complier Universe:	No
Addressed Significant Non-Complier Universe:	No
Significant Non-Complier With a Compliance Schedule Universe:	No
Financial Assurance Required:	Not reported
Handler Date of Last Change:	20110303
Recognized Trader-Importer:	No
Recognized Trader-Exporter:	No
Importer of Spent Lead Acid Batteries:	No
Exporter of Spent Lead Acid Batteries:	No
Recycler Activity Without Storage:	Not reported
Manifest Broker:	Not reported
Sub-Part P Indicator:	No

Hazardous Waste Summary:

Waste Code:	D001
Waste Description:	IGNITABLE WASTE

Handler - Owner Operator:

Owner/Operator Indicator:	Operator
Owner/Operator Name:	INDUSTRIAL LAUNGRY
Legal Status:	Private
Date Became Current:	19750101
Date Ended Current:	Not reported
Owner/Operator Address:	Not reported
Owner/Operator City,State,Zip:	Not reported
Owner/Operator Telephone:	Not reported
Owner/Operator Telephone Ext:	Not reported
Owner/Operator Fax:	Not reported
Owner/Operator Email:	Not reported

Owner/Operator Indicator:	Owner
Owner/Operator Name:	INDUSTRIAL LAUNGRY
Legal Status:	Private
Date Became Current:	19750101
Date Ended Current:	Not reported
Owner/Operator Address:	Not reported
Owner/Operator City,State,Zip:	Not reported

INDUSTRIAL LAUNDRY (Continued) **1000428268**

Owner/Operator Telephone:	Not reported
Owner/Operator Telephone Ext:	Not reported
Owner/Operator Fax:	Not reported
Owner/Operator Email:	Not reported
Owner/Operator Indicator:	Owner
Owner/Operator Name:	INDUSTRIAL LAUNGRY
Legal Status:	Private
Date Became Current:	19750101
Date Ended Current:	Not reported
Owner/Operator Address:	Not reported
Owner/Operator City,State,Zip:	Not reported
Owner/Operator Telephone:	Not reported
Owner/Operator Telephone Ext:	Not reported
Owner/Operator Fax:	Not reported
Owner/Operator Email:	Not reported
Owner/Operator Indicator:	Operator
Owner/Operator Name:	INDUSTRIAL LAUNGRY
Legal Status:	Private
Date Became Current:	19750101
Date Ended Current:	Not reported
Owner/Operator Address:	Not reported
Owner/Operator City,State,Zip:	Not reported
Owner/Operator Telephone:	Not reported
Owner/Operator Telephone Ext:	Not reported
Owner/Operator Fax:	Not reported
Owner/Operator Email:	Not reported

Historic Generators:

Receive Date:	20010221
Handler Name: INDUSTRIAL LAUNDRY	
Federal Waste Generator Description:	Not a generator, verified
State District Owner:	Not reported
Large Quantity Handler of Universal Waste:	No
Recognized Trader Importer:	No
Recognized Trader Exporter:	No
Spent Lead Acid Battery Importer:	No
Spent Lead Acid Battery Exporter:	No
Current Record:	Yes
Non Storage Recycler Activity:	Not reported
Electronic Manifest Broker:	Not reported
Receive Date:	19930101
Handler Name: INDUSTRIAL LAUNDRY	
Federal Waste Generator Description:	Small Quantity Generator
State District Owner:	Not reported
Large Quantity Handler of Universal Waste:	No
Recognized Trader Importer:	No
Recognized Trader Exporter:	No
Spent Lead Acid Battery Importer:	No
Spent Lead Acid Battery Exporter:	No
Current Record:	No
Non Storage Recycler Activity:	Not reported
Electronic Manifest Broker:	Not reported

INDUSTRIAL LAUNDRY (Continued) **1000428268**

List of NAICS Codes and Descriptions:
NAICS Code: 81232
NAICS Description: DRYCLEANING AND LAUNDRY SERVICES (EXCEPT COIN-OPERATED)

Facility Has Received Notices of Violations:
Violations: No Violations Found

Evaluation Action Summary:
Evaluations: No Evaluations Found

FINDS:
Registry ID: 110003637690

Click Here for FRS Facility Detail Report:

Environmental Interest/Information System:
RCRAInfo is a national information system that supports the Resource Conservation and Recovery Act (RCRA) program through the tracking of events and activities related to facilities that generate, transport, and treat, store, or dispose of hazardous waste. RCRAInfo allows RCRA program staff to track the notification, permit, compliance, and corrective action activities required under RCRA.

Click this hyperlink while viewing on your computer to access additional FINDS: detail in the EDR Site Report.

ECHO:
Envid: 1000428268
Registry ID: 110003637690
DFR URL: http://echo.epa.gov/detailed-facility-report?fid=110003637690
Name: INDUSTRIAL LAUNDRY
Address: 235 W ELIZABETH ST
City,State,Zip: DETROIT, MI 48201

Z143 **MI DEPT/TRANSPORTATION** **RCRA NonGen / NLR** **1001112718**
ESE **I 75 UNDER 2ND BLVD** **MIR000015529**
1/8-1/4 **DETROIT, MI 48226**
0.208 mi.
1096 ft. **Site 4 of 6 in cluster Z**

Relative:
Lower

Actual:
604 ft.

RCRA NonGen / NLR:
Date Form Received by Agency: 19960528
Handler Name: MI DEPT/TRANSPORTATION
Handler Address: I 75 UNDER 2ND BLVD
Handler City,State,Zip: DETROIT, MI 48226
EPA ID: MIR000015529
Contact Name: RON HAFNER
Contact Address: I 75 UNDER 2ND BLVD
Contact City,State,Zip: DETROIT, MI 48226
Contact Telephone: 517-335-1923
Contact Fax: Not reported
Contact Email: Not reported
Contact Title: Not reported
EPA Region: 05
Land Type: State
Federal Waste Generator Description: Not a generator, verified

MI DEPT/TRANSPORTATION (Continued) **1001112718**

Non-Notifier:	Not reported
Biennial Report Cycle:	Not reported
Accessibility:	Not reported
Active Site Indicator:	Not reported
State District Owner:	Not reported
State District:	Not reported
Mailing Address:	PO BOX 30050
Mailing City,State,Zip:	LANSING, MI 48909
Owner Name:	MICH DEPT OF TRANSPORTATION
Owner Type:	State
Operator Name:	MICH DEPT OF TRANSPORTATION
Operator Type:	State
Short-Term Generator Activity:	No
Importer Activity:	No
Mixed Waste Generator:	No
Transporter Activity:	No
Transfer Facility Activity:	No
Recycler Activity with Storage:	No
Small Quantity On-Site Burner Exemption:	No
Smelting Melting and Refining Furnace Exemption:	No
Underground Injection Control:	No
Off-Site Waste Receipt:	No
Universal Waste Indicator:	No
Universal Waste Destination Facility:	No
Federal Universal Waste:	No
Active Site Fed-Reg Treatment Storage and Disposal Facility:	Not reported
Active Site Converter Treatment storage and Disposal Facility:	Not reported
Active Site State-Reg Treatment Storage and Disposal Facility:	Not reported
Active Site State-Reg Handler:	---
Federal Facility Indicator:	Not reported
Hazardous Secondary Material Indicator:	NN
Sub-Part K Indicator:	Not reported
Commercial TSD Indicator:	No
Treatment Storage and Disposal Type:	Not reported
2018 GPRA Permit Baseline:	Not on the Baseline
2018 GPRA Renewals Baseline:	Not on the Baseline
Permit Renewals Workload Universe:	Not reported
Permit Workload Universe:	Not reported
Permit Progress Universe:	Not reported
Post-Closure Workload Universe:	Not reported
Closure Workload Universe:	Not reported
202 GPRA Corrective Action Baseline:	No
Corrective Action Workload Universe:	No
Subject to Corrective Action Universe:	No
Non-TSDFs Where RCRA CA has Been Imposed Universe:	No
TSDFs Potentially Subject to CA Under 3004 (u)/(v) Universe:	No
TSDFs Only Subject to CA under Discretionary Auth Universe:	No
Corrective Action Priority Ranking:	No NCAPS ranking
Environmental Control Indicator:	No
Institutional Control Indicator:	No
Human Exposure Controls Indicator:	N/A
Groundwater Controls Indicator:	N/A
Operating TSDF Universe:	Not reported
Full Enforcement Universe:	Not reported
Significant Non-Complier Universe:	No
Unaddressed Significant Non-Complier Universe:	No
Addressed Significant Non-Complier Universe:	No

MI DEPT/TRANSPORTATION (Continued) **1001112718**

Significant Non-Complier With a Compliance Schedule Universe:	No
Financial Assurance Required:	Not reported
Handler Date of Last Change:	20110303
Recognized Trader-Importer:	No
Recognized Trader-Exporter:	No
Importer of Spent Lead Acid Batteries:	No
Exporter of Spent Lead Acid Batteries:	No
Recycler Activity Without Storage:	Not reported
Manifest Broker:	Not reported
Sub-Part P Indicator:	No

Hazardous Waste Summary:

Waste Code:	D001
Waste Description:	IGNITABLE WASTE

Handler - Owner Operator:

Owner/Operator Indicator:	Operator
Owner/Operator Name:	MICH DEPT OF TRANSPORTATION
Legal Status:	State
Date Became Current:	19960528
Date Ended Current:	Not reported
Owner/Operator Address:	Not reported
Owner/Operator City,State,Zip:	Not reported
Owner/Operator Telephone:	Not reported
Owner/Operator Telephone Ext:	Not reported
Owner/Operator Fax:	Not reported
Owner/Operator Email:	Not reported

Owner/Operator Indicator:	Owner
Owner/Operator Name:	MICH DEPT OF TRANSPORTATION
Legal Status:	State
Date Became Current:	19960528
Date Ended Current:	Not reported
Owner/Operator Address:	Not reported
Owner/Operator City,State,Zip:	Not reported
Owner/Operator Telephone:	Not reported
Owner/Operator Telephone Ext:	Not reported
Owner/Operator Fax:	Not reported
Owner/Operator Email:	Not reported

Historic Generators:

Receive Date:	19960528
Handler Name:	MI DEPT/TRANSPORTATION
Federal Waste Generator Description:	Not a generator, verified
State District Owner:	Not reported
Large Quantity Handler of Universal Waste:	No
Recognized Trader Importer:	No
Recognized Trader Exporter:	No
Spent Lead Acid Battery Importer:	No
Spent Lead Acid Battery Exporter:	No
Current Record:	Yes
Non Storage Recycler Activity:	Not reported
Electronic Manifest Broker:	Not reported

MI DEPT/TRANSPORTATION (Continued) **1001112718**

List of NAICS Codes and Descriptions:
NAICS Code: 23731
NAICS Description: HIGHWAY, STREET, AND BRIDGE CONSTRUCTION

Facility Has Received Notices of Violations:
Violations: No Violations Found

Evaluation Action Summary:
Evaluations: No Evaluations Found

Z144 **LOT E** **MI LUST** **S120852138**
ESE **101 W COLUMBIA ST** **MI INVENTORY** **N/A**
1/8-1/4 **DETROIT, MI 48201**
0.209 mi.
1102 ft. **Site 5 of 6 in cluster Z**

Relative:
Lower

Actual:
604 ft.

LUST:

Name:	LOT E (10000042)
Address:	101 W COLUMBIA ST
City,State,Zip:	DETROIT, MI 48201-
Facility ID:	50006011
Source:	Not reported
Owner Name:	NO ACCELA OWNER FOUND
Owner Address:	UNKNOWN
Owner City,St,Zip:	UNKNOWN, MI 00000-0000
Owner Contact:	Not reported
Owner Phone:	(616) 795-3364
Country:	USA
District:	Warren
Site Name:	Parking Lot E (FAC10000042)
Latitude:	Not reported
Longitude:	Not reported
Date of Collection:	Not reported
Method of Collection:	Not reported
Accuracy:	Not reported
Accuracy Value Unit:	Not reported
Horizontal Data:	Not reported
Point Line Area:	Not reported
Desc Category:	Not reported
Regulatory Program:	Not reported
Risk Condition:	Not reported
Project Manager:	Not reported
Senate District:	Not reported
House District:	Not reported
US Congressional District:	Not reported
Leak Number:	C-0128-17
Release Date:	05/16/2017
Substance Released:	Diesel,Diesel
Release Status:	Open
Release Closed Date:	Not reported
Leak Number:	C-0144-17
Release Date:	04/25/2017
Substance Released:	Diesel,Diesel

LOT E (Continued) **S120852138**

Release Status: Open
Release Closed Date: Not reported

Leak Number: Not reported
Release Date: Not reported
Substance Released: Not reported
Release Status: Open
Release Closed Date: Not reported

INVENTORY:

Name:	LOT E
Address:	101 W COLUMBIA ST
City,State,Zip:	DETROIT, MI 48201
Township:	Detroit
District:	Warren
Data Source:	Risks Not Determined
Lust Name:	Parking Lot E (FAC10000042)
Regulatory Program:	213
Release Status:	Open
Project Manager:	McKeever, Ari
Latitude:	NaN
Longitude:	NaN

Z145 ESE 1/8-1/4 0.209 mi. 1102 ft. **LOT E** **MI UST** **U004275783**
101 W COLUMBIA ST **N/A**
DETROIT, MI 48201

Site 6 of 6 in cluster Z

Relative: Lower

Actual: 604 ft.

UST:

Name:	LOT E
Address:	101 W COLUMBIA ST
City,State,Zip:	DETROIT 48201
Facility Type:	CLOSED
Facility ID:	10000042
Owner Name:	Not reported
Owner Address:	2211 WOODWARD AVE.
Owner City:	DETROIT
Owner State:	MI
Owner Zip:	48201
Owner Contact:	Not reported
Owner Phone:	3134713183
Contact:	Not reported
Contact Phone:	Not reported
Date of Collection:	Not reported
Accuracy:	Not reported
Horizontal Datum:	Not reported
Accuracy Value Unit:	Not reported
Source:	Not reported
Point Line Area:	Not reported
Desc Category:	Not reported
Method of Collection:	Not reported
District:	Not reported
Tank ID:	7
Capacity:	1000
Tank Status:	Removed from Ground
Substance:	Diesel
Install Date:	Not reported

LOT E (Continued) **U004275783**

Remove Date:	04/25/2017
Tank Number:	Not reported
Tank Details Compartments:	Not reported
Tank Release Detection:	Not reported
Pipe Release Detection:	Not reported
Piping Material:	Not reported
Piping Type:	Not reported
Tank Construction:	Not reported
Impressed Device:	Not reported
Latitude:	Not reported
Longitude:	Not reported

Name:	LOT E
Address:	101 W COLUMBIA ST
City,State,Zip:	DETROIT 48201
Facility Type:	CLOSED
Facility ID:	10000042
Owner Name:	Not reported
Owner Address:	2211 WOODWARD AVE.
Owner City:	DETROIT
Owner State:	MI
Owner Zip:	48201
Owner Contact:	Not reported
Owner Phone:	3134713183
Contact:	Not reported
Contact Phone:	Not reported
Date of Collection:	Not reported
Accuracy:	Not reported
Horizontal Datum:	Not reported
Accuracy Value Unit:	Not reported
Source:	Not reported
Point Line Area:	Not reported
Desc Category:	Not reported
Method of Collection:	Not reported
District:	Not reported
Tank ID:	6
Capacity:	1000
Tank Status:	Non-Registered Tank
Substance:	Diesel
Install Date:	Not reported
Remove Date:	Not reported
Tank Number:	Not reported
Tank Details Compartments:	Not reported
Tank Release Detection:	Not reported
Pipe Release Detection:	Not reported
Piping Material:	Not reported
Piping Type:	Not reported
Tank Construction:	Not reported
Impressed Device:	Not reported
Latitude:	Not reported
Longitude:	Not reported

Name:	LOT E
Address:	101 W COLUMBIA ST
City,State,Zip:	DETROIT 48201
Facility Type:	CLOSED
Facility ID:	10000042

LOT E (Continued) **U004275783**

Owner Name:	Not reported
Owner Address:	2211 WOODWARD AVE.
Owner City:	DETROIT
Owner State:	MI
Owner Zip:	48201
Owner Contact:	Not reported
Owner Phone:	3134713183
Contact:	Not reported
Contact Phone:	Not reported
Date of Collection:	Not reported
Accuracy:	Not reported
Horizontal Datum:	Not reported
Accuracy Value Unit:	Not reported
Source:	Not reported
Point Line Area:	Not reported
Desc Category:	Not reported
Method of Collection:	Not reported
District:	Not reported
Tank ID:	5
Capacity:	2000
Tank Status:	Removed from Ground
Substance:	Gasoline
Install Date:	Not reported
Remove Date:	04/25/2017
Tank Number:	Not reported
Tank Details Compartments:	Not reported
Tank Release Detection:	Not reported
Pipe Release Detection:	Not reported
Piping Material:	Not reported
Piping Type:	Not reported
Tank Construction:	Not reported
Impressed Device:	Not reported
Latitude:	Not reported
Longitude:	Not reported

Name:	LOT E
Address:	101 W COLUMBIA ST
City,State,Zip:	DETROIT 48201
Facility Type:	CLOSED
Facility ID:	10000042
Owner Name:	Not reported
Owner Address:	2211 WOODWARD AVE.
Owner City:	DETROIT
Owner State:	MI
Owner Zip:	48201
Owner Contact:	Not reported
Owner Phone:	3134713183
Contact:	Not reported
Contact Phone:	Not reported
Date of Collection:	Not reported
Accuracy:	Not reported
Horizontal Datum:	Not reported
Accuracy Value Unit:	Not reported
Source:	Not reported
Point Line Area:	Not reported
Desc Category:	Not reported
Method of Collection:	Not reported

LOT E (Continued) **U004275783**

District:	Not reported
Tank ID:	4
Capacity:	2000
Tank Status:	Removed from Ground
Substance:	Gasoline
Install Date:	Not reported
Remove Date:	04/25/2017
Tank Number:	Not reported
Tank Details Compartments:	Not reported
Tank Release Detection:	Not reported
Pipe Release Detection:	Not reported
Piping Material:	Not reported
Piping Type:	Not reported
Tank Construction:	Not reported
Impressed Device:	Not reported
Latitude:	Not reported
Longitude:	Not reported

Name:	LOT E
Address:	101 W COLUMBIA ST
City,State,Zip:	DETROIT 48201
Facility Type:	CLOSED
Facility ID:	10000042
Owner Name:	Not reported
Owner Address:	2211 WOODWARD AVE.
Owner City:	DETROIT
Owner State:	MI
Owner Zip:	48201
Owner Contact:	Not reported
Owner Phone:	3134713183
Contact:	Not reported
Contact Phone:	Not reported
Date of Collection:	Not reported
Accuracy:	Not reported
Horizontal Datum:	Not reported
Accuracy Value Unit:	Not reported
Source:	Not reported
Point Line Area:	Not reported
Desc Category:	Not reported
Method of Collection:	Not reported
District:	Not reported
Tank ID:	3
Capacity:	2000
Tank Status:	Removed from Ground
Substance:	Unknown
Install Date:	04/14/2017
Remove Date:	04/25/2017
Tank Number:	Not reported
Tank Details Compartments:	Not reported
Tank Release Detection:	Not reported
Pipe Release Detection:	Not reported
Piping Material:	Not reported
Piping Type:	Not reported
Tank Construction:	Not reported
Impressed Device:	Not reported
Latitude:	Not reported
Longitude:	Not reported

LOT E (Continued) **U004275783**

Name:	LOT E
Address:	101 W COLUMBIA ST
City,State,Zip:	DETROIT 48201
Facility Type:	CLOSED
Facility ID:	10000042
Owner Name:	Not reported
Owner Address:	2211 WOODWARD AVE.
Owner City:	DETROIT
Owner State:	MI
Owner Zip:	48201
Owner Contact:	Not reported
Owner Phone:	3134713183
Contact:	Not reported
Contact Phone:	Not reported
Date of Collection:	Not reported
Accuracy:	Not reported
Horizontal Datum:	Not reported
Accuracy Value Unit:	Not reported
Source:	Not reported
Point Line Area:	Not reported
Desc Category:	Not reported
Method of Collection:	Not reported
District:	Not reported
Tank ID:	2
Capacity:	2000
Tank Status:	Removed from Ground
Substance:	Unknown
Install Date:	04/14/2017
Remove Date:	04/25/2017
Tank Number:	Not reported
Tank Details Compartments:	Not reported
Tank Release Detection:	Not reported
Pipe Release Detection:	Not reported
Piping Material:	Not reported
Piping Type:	Not reported
Tank Construction:	Not reported
Impressed Device:	Not reported
Latitude:	Not reported
Longitude:	Not reported

Name:	LOT E
Address:	101 W COLUMBIA ST
City,State,Zip:	DETROIT 48201
Facility Type:	CLOSED
Facility ID:	10000042
Owner Name:	Not reported
Owner Address:	2211 WOODWARD AVE.
Owner City:	DETROIT
Owner State:	MI
Owner Zip:	48201
Owner Contact:	Not reported
Owner Phone:	3134713183
Contact:	Not reported
Contact Phone:	Not reported
Date of Collection:	Not reported
Accuracy:	Not reported
Horizontal Datum:	Not reported

LOT E (Continued) **U004275783**

Accuracy Value Unit:	Not reported
Source:	Not reported
Point Line Area:	Not reported
Desc Category:	Not reported
Method of Collection:	Not reported
District:	Not reported
Tank ID:	1
Capacity:	2000
Tank Status:	Removed from Ground
Substance:	Unknown
Install Date:	04/14/2017
Remove Date:	04/25/2017
Tank Number:	Not reported
Tank Details Compartments:	Not reported
Tank Release Detection:	Not reported
Pipe Release Detection:	Not reported
Piping Material:	Not reported
Piping Type:	Not reported
Tank Construction:	Not reported
Impressed Device:	Not reported
Latitude:	Not reported
Longitude:	Not reported

146
WSW
1/8-1/4
0.216 mi.
1138 ft.

DETROIT THERMAL LLC
2401 4TH ST
DETROIT, MI 48201

RCRA-VSQG **1001220241**
MIR000032409

Relative:
Lower

Actual:
605 ft.

RCRA-VSQG:

Date Form Received by Agency:		20040323
Handler Name:	DETROIT THERMAL LLC	
Handler Address:		2401 4TH ST
Handler City,State,Zip:		DETROIT, MI 48201
EPA ID:		MIR000032409
Contact Name:		DANIEL COYNE
Contact Address:		2401 4TH ST
Contact City,State,Zip:		DETROIT, MI 48201
Contact Telephone:		313-963-3689
Contact Fax:		Not reported
Contact Email:		Not reported
Contact Title:		Not reported
EPA Region:		05
Land Type:		Private
Federal Waste Generator Description:		Conditionally Exempt Small Quantity Generator
Non-Notifier:		Not reported
Biennial Report Cycle:		Not reported
Accessibility:		Not reported
Active Site Indicator:		Handler Activities
State District Owner:		Not reported
State District:		Not reported
Mailing Address:		541 MADISON ST
Mailing City,State,Zip:		DETROIT, MI 48226
Owner Name:		DETROIT THERMAL LLC
Owner Type:		Private
Operator Name:		DETROIT THERMAL LLC
Operator Type:		Private
Short-Term Generator Activity:		No

DETROIT THERMAL LLC (Continued) **1001220241**

Importer Activity:	No
Mixed Waste Generator:	No
Transporter Activity:	No
Transfer Facility Activity:	No
Recycler Activity with Storage:	No
Small Quantity On-Site Burner Exemption:	No
Smelting Melting and Refining Furnace Exemption:	No
Underground Injection Control:	No
Off-Site Waste Receipt:	No
Universal Waste Indicator:	No
Universal Waste Destination Facility:	No
Federal Universal Waste:	No
Active Site Fed-Reg Treatment Storage and Disposal Facility:	Not reported
Active Site Converter Treatment storage and Disposal Facility:	Not reported
Active Site State-Reg Treatment Storage and Disposal Facility:	Not reported
Active Site State-Reg Handler:	---
Federal Facility Indicator:	Not reported
Hazardous Secondary Material Indicator:	NN
Sub-Part K Indicator:	Not reported
Commercial TSD Indicator:	No
Treatment Storage and Disposal Type:	Not reported
2018 GPRA Permit Baseline:	Not on the Baseline
2018 GPRA Renewals Baseline:	Not on the Baseline
Permit Renewals Workload Universe:	Not reported
Permit Workload Universe:	Not reported
Permit Progress Universe:	Not reported
Post-Closure Workload Universe:	Not reported
Closure Workload Universe:	Not reported
202 GPRA Corrective Action Baseline:	No
Corrective Action Workload Universe:	No
Subject to Corrective Action Universe:	No
Non-TSDFs Where RCRA CA has Been Imposed Universe:	No
TSDFs Potentially Subject to CA Under 3004 (u)/(v) Universe:	No
TSDFs Only Subject to CA under Discretionary Auth Universe:	No
Corrective Action Priority Ranking:	No NCAPS ranking
Environmental Control Indicator:	No
Institutional Control Indicator:	No
Human Exposure Controls Indicator:	N/A
Groundwater Controls Indicator:	N/A
Operating TSDF Universe:	Not reported
Full Enforcement Universe:	Not reported
Significant Non-Complier Universe:	No
Unaddressed Significant Non-Complier Universe:	No
Addressed Significant Non-Complier Universe:	No
Significant Non-Complier With a Compliance Schedule Universe:	No
Financial Assurance Required:	Not reported
Handler Date of Last Change:	20110303
Recognized Trader-Importer:	No
Recognized Trader-Exporter:	No
Importer of Spent Lead Acid Batteries:	No
Exporter of Spent Lead Acid Batteries:	No
Recycler Activity Without Storage:	Not reported
Manifest Broker:	Not reported
Sub-Part P Indicator:	No

DETROIT THERMAL LLC (Continued) **1001220241**

Hazardous Waste Summary:
Waste Code: D001
Waste Description: IGNITABLE WASTE

Handler - Owner Operator:
Owner/Operator Indicator: Operator
Owner/Operator Name: DETROIT THERMAL LLC
Legal Status: Private
Date Became Current: 20030630
Date Ended Current: Not reported
Owner/Operator Address: Not reported
Owner/Operator City,State,Zip: Not reported
Owner/Operator Telephone: Not reported
Owner/Operator Telephone Ext: Not reported
Owner/Operator Fax: Not reported
Owner/Operator Email: Not reported

Owner/Operator Indicator: Owner
Owner/Operator Name: DETROIT THERMAL LLC
Legal Status: Private
Date Became Current: 20030630
Date Ended Current: Not reported
Owner/Operator Address: Not reported
Owner/Operator City,State,Zip: Not reported
Owner/Operator Telephone: Not reported
Owner/Operator Telephone Ext: Not reported
Owner/Operator Fax: Not reported
Owner/Operator Email: Not reported

Owner/Operator Indicator: Operator
Owner/Operator Name: DETROIT THERMAL LLC
Legal Status: Private
Date Became Current: 20030630
Date Ended Current: Not reported
Owner/Operator Address: Not reported
Owner/Operator City,State,Zip: Not reported
Owner/Operator Telephone: Not reported
Owner/Operator Telephone Ext: Not reported
Owner/Operator Fax: Not reported
Owner/Operator Email: Not reported

Owner/Operator Indicator: Operator
Owner/Operator Name: DETROIT THERMAL LLC
Legal Status: Private
Date Became Current: 20030630
Date Ended Current: Not reported
Owner/Operator Address: Not reported
Owner/Operator City,State,Zip: Not reported
Owner/Operator Telephone: Not reported
Owner/Operator Telephone Ext: Not reported
Owner/Operator Fax: Not reported
Owner/Operator Email: Not reported

Owner/Operator Indicator: Operator
Owner/Operator Name: DETROIT THERMAL LLC
Legal Status: Private

DETROIT THERMAL LLC (Continued) **1001220241**

Date Became Current:	20030630
Date Ended Current:	Not reported
Owner/Operator Address:	Not reported
Owner/Operator City,State,Zip:	Not reported
Owner/Operator Telephone:	Not reported
Owner/Operator Telephone Ext:	Not reported
Owner/Operator Fax:	Not reported
Owner/Operator Email:	Not reported
Owner/Operator Indicator:	Owner
Owner/Operator Name:	DETROIT THERMAL LLC
Legal Status:	Private
Date Became Current:	20030630
Date Ended Current:	Not reported
Owner/Operator Address:	Not reported
Owner/Operator City,State,Zip:	Not reported
Owner/Operator Telephone:	Not reported
Owner/Operator Telephone Ext:	Not reported
Owner/Operator Fax:	Not reported
Owner/Operator Email:	Not reported
Owner/Operator Indicator:	Operator
Owner/Operator Name:	DETROIT THERMAL LLC
Legal Status:	Private
Date Became Current:	20030630
Date Ended Current:	Not reported
Owner/Operator Address:	Not reported
Owner/Operator City,State,Zip:	Not reported
Owner/Operator Telephone:	Not reported
Owner/Operator Telephone Ext:	Not reported
Owner/Operator Fax:	Not reported
Owner/Operator Email:	Not reported
Owner/Operator Indicator:	Owner
Owner/Operator Name:	DETROIT THERMAL LLC
Legal Status:	Private
Date Became Current:	20030630
Date Ended Current:	Not reported
Owner/Operator Address:	Not reported
Owner/Operator City,State,Zip:	Not reported
Owner/Operator Telephone:	Not reported
Owner/Operator Telephone Ext:	Not reported
Owner/Operator Fax:	Not reported
Owner/Operator Email:	Not reported
Owner/Operator Indicator:	Owner
Owner/Operator Name:	DETROIT THERMAL LLC
Legal Status:	Private
Date Became Current:	20030630
Date Ended Current:	Not reported
Owner/Operator Address:	Not reported
Owner/Operator City,State,Zip:	Not reported
Owner/Operator Telephone:	Not reported
Owner/Operator Telephone Ext:	Not reported
Owner/Operator Fax:	Not reported
Owner/Operator Email:	Not reported

DETROIT THERMAL LLC (Continued) **1001220241**

Owner/Operator Indicator:	Owner
Owner/Operator Name:	DETROIT THERMAL LLC
Legal Status:	Private
Date Became Current:	20030630
Date Ended Current:	Not reported
Owner/Operator Address:	Not reported
Owner/Operator City,State,Zip:	Not reported
Owner/Operator Telephone:	Not reported
Owner/Operator Telephone Ext:	Not reported
Owner/Operator Fax:	Not reported
Owner/Operator Email:	Not reported

Owner/Operator Indicator:	Owner
Owner/Operator Name:	DETROIT THERMAL LLC
Legal Status:	Private
Date Became Current:	20030630
Date Ended Current:	Not reported
Owner/Operator Address:	Not reported
Owner/Operator City,State,Zip:	Not reported
Owner/Operator Telephone:	Not reported
Owner/Operator Telephone Ext:	Not reported
Owner/Operator Fax:	Not reported
Owner/Operator Email:	Not reported

Owner/Operator Indicator:	Operator
Owner/Operator Name:	DETROIT THERMAL LLC
Legal Status:	Private
Date Became Current:	20030630
Date Ended Current:	Not reported
Owner/Operator Address:	Not reported
Owner/Operator City,State,Zip:	Not reported
Owner/Operator Telephone:	Not reported
Owner/Operator Telephone Ext:	Not reported
Owner/Operator Fax:	Not reported
Owner/Operator Email:	Not reported

Historic Generators:

Receive Date:	19980601
Handler Name: DETROIT THERMAL LLC	
Federal Waste Generator Description:	Small Quantity Generator
State District Owner:	Not reported
Large Quantity Handler of Universal Waste:	No
Recognized Trader Importer:	No
Recognized Trader Exporter:	No
Spent Lead Acid Battery Importer:	No
Spent Lead Acid Battery Exporter:	No
Current Record:	No
Non Storage Recycler Activity:	Not reported
Electronic Manifest Broker:	Not reported

Receive Date:	20011231
Handler Name: DETROIT THERMAL LLC	
Federal Waste Generator Description:	Conditionally Exempt Small Quantity Generator
State District Owner:	Not reported
Large Quantity Handler of Universal Waste:	No
Recognized Trader Importer:	No
Recognized Trader Exporter:	No

DETROIT THERMAL LLC (Continued) **1001220241**

Spent Lead Acid Battery Importer:	No
Spent Lead Acid Battery Exporter:	No
Current Record:	No
Non Storage Recycler Activity:	Not reported
Electronic Manifest Broker:	Not reported

Receive Date:	20010324
Handler Name: DETROIT THERMAL LLC	
Federal Waste Generator Description:	Not a generator, verified
State District Owner:	Not reported
Large Quantity Handler of Universal Waste:	No
Recognized Trader Importer:	No
Recognized Trader Exporter:	No
Spent Lead Acid Battery Importer:	No
Spent Lead Acid Battery Exporter:	No
Current Record:	No
Non Storage Recycler Activity:	Not reported
Electronic Manifest Broker:	Not reported

Receive Date:	20010630
Handler Name: DETROIT THERMAL LLC	
Federal Waste Generator Description:	Conditionally Exempt Small Quantity Generator
State District Owner:	Not reported
Large Quantity Handler of Universal Waste:	No
Recognized Trader Importer:	No
Recognized Trader Exporter:	No
Spent Lead Acid Battery Importer:	No
Spent Lead Acid Battery Exporter:	No
Current Record:	No
Non Storage Recycler Activity:	Not reported
Electronic Manifest Broker:	Not reported

Receive Date:	20010422
Handler Name: DETROIT THERMAL LLC	
Federal Waste Generator Description:	Not a generator, verified
State District Owner:	Not reported
Large Quantity Handler of Universal Waste:	No
Recognized Trader Importer:	No
Recognized Trader Exporter:	No
Spent Lead Acid Battery Importer:	No
Spent Lead Acid Battery Exporter:	No
Current Record:	No
Non Storage Recycler Activity:	Not reported
Electronic Manifest Broker:	Not reported

Receive Date:	20040323
Handler Name: DETROIT THERMAL LLC	
Federal Waste Generator Description:	Conditionally Exempt Small Quantity Generator
State District Owner:	Not reported
Large Quantity Handler of Universal Waste:	No
Recognized Trader Importer:	No
Recognized Trader Exporter:	No
Spent Lead Acid Battery Importer:	No
Spent Lead Acid Battery Exporter:	No
Current Record:	Yes
Non Storage Recycler Activity:	Not reported
Electronic Manifest Broker:	Not reported

DETROIT THERMAL LLC (Continued) **1001220241**

List of NAICS Codes and Descriptions:

NAICS Code:	22133
NAICS Description:	STEAM AND AIR-CONDITIONING SUPPLY

Facility Has Received Notices of Violation:

Found Violation:	No
Agency Which Determined Violation:	Not reported
Violation Short Description:	Not reported
Date Violation was Determined:	Not reported
Actual Return to Compliance Date:	Not reported
Return to Compliance Qualifier:	Not reported
Violation Responsible Agency:	Not reported
Scheduled Compliance Date:	Not reported
Enforcement Identifier:	Not reported
Date of Enforcement Action:	Not reported
Enforcement Responsible Agency:	Not reported
Enforcement Docket Number:	Not reported
Enforcement Attorney:	Not reported
Corrective Action Component:	Not reported
Appeal Initiated Date:	Not reported
Appeal Resolution Date:	Not reported
Disposition Status Date:	Not reported
Disposition Status:	Not reported
Disposition Status Description:	Not reported
Consent/Final Order Sequence Number:	Not reported
Consent/Final Order Respondent Name:	Not reported
Consent/Final Order Lead Agency:	Not reported
Enforcement Type:	Not reported
Enforcement Responsible Person:	Not reported
Enforcement Responsible Sub-Organization:	Not reported
SEP Sequence Number:	Not reported
SEP Expenditure Amount:	Not reported
SEP Scheduled Completion Date:	Not reported
SEP Actual Date:	Not reported
SEP Defaulted Date:	Not reported
SEP Type:	Not reported
SEP Type Description:	Not reported
Proposed Amount:	Not reported
Final Monetary Amount:	Not reported
Paid Amount:	Not reported
Final Count:	Not reported
Final Amount:	Not reported

Evaluation Action Summary:

Evaluation Date:	20081029
Evaluation Responsible Agency:	State
Found Violation:	No
Evaluation Type Description:	NON-FINANCIAL RECORD REVIEW
Evaluation Responsible Person Identifier:	Not reported
Evaluation Responsible Sub-Organization:	Not reported
Actual Return to Compliance Date:	Not reported
Scheduled Compliance Date:	Not reported
Date of Request:	Not reported
Date Response Received:	Not reported
Request Agency:	Not reported
Former Citation:	Not reported

AC147 North 1/8-1/4 0.216 mi. 1141 ft. | **TSD SOLUTIONS LLC**
131 TEMPLE ST
DETROIT, MI 48201

Site 1 of 4 in cluster AC

RCRA NonGen / NLR | **1012180269**
MIK297613887

Relative: Higher

Actual: 612 ft.

RCRA NonGen / NLR:

Date Form Received by Agency:	20090115
Handler Name:	TSD SOLUTIONS LLC
Handler Address:	131 TEMPLE ST
Handler City,State,Zip:	DETROIT, MI 48201
EPA ID:	MIK297613887
Contact Name:	KELLY MARTORANO
Contact Address:	131 TEMPLE ST
Contact City,State,Zip:	DETROIT, MI 48201
Contact Telephone:	248-879-2000
Contact Fax:	Not reported
Contact Email:	Not reported
Contact Title:	Not reported
EPA Region:	05
Land Type:	Private
Federal Waste Generator Description:	Not a generator, verified
Non-Notifier:	Not reported
Biennial Report Cycle:	Not reported
Accessibility:	Not reported
Active Site Indicator:	Not reported
State District Owner:	Not reported
State District:	Not reported
Mailing Address:	1163 S MAIN ST
Mailing City,State,Zip:	CHELSEA, MI 48118
Owner Name:	TSD SOLUTIONS LLC
Owner Type:	Private
Operator Name:	TSD SOLUTIONS LLC
Operator Type:	Private
Short-Term Generator Activity:	No
Importer Activity:	No
Mixed Waste Generator:	No
Transporter Activity:	No
Transfer Facility Activity:	No
Recycler Activity with Storage:	No
Small Quantity On-Site Burner Exemption:	No
Smelting Melting and Refining Furnace Exemption:	No
Underground Injection Control:	No
Off-Site Waste Receipt:	No
Universal Waste Indicator:	No
Universal Waste Destination Facility:	No
Federal Universal Waste:	No
Active Site Fed-Reg Treatment Storage and Disposal Facility:	Not reported
Active Site Converter Treatment storage and Disposal Facility:	Not reported
Active Site State-Reg Treatment Storage and Disposal Facility:	Not reported
Active Site State-Reg Handler:	---
Federal Facility Indicator:	Not reported
Hazardous Secondary Material Indicator:	NN
Sub-Part K Indicator:	Not reported
Commercial TSD Indicator:	No
Treatment Storage and Disposal Type:	Not reported
2018 GPRA Permit Baseline:	Not on the Baseline
2018 GPRA Renewals Baseline:	Not on the Baseline
Permit Renewals Workload Universe:	Not reported

TSD SOLUTIONS LLC (Continued) **1012180269**

Permit Workload Universe:	Not reported
Permit Progress Universe:	Not reported
Post-Closure Workload Universe:	Not reported
Closure Workload Universe:	Not reported
202 GPRA Corrective Action Baseline:	No
Corrective Action Workload Universe:	No
Subject to Corrective Action Universe:	No
Non-TSDFs Where RCRA CA has Been Imposed Universe:	No
TSDFs Potentially Subject to CA Under 3004 (u)/(v) Universe:	No
TSDFs Only Subject to CA under Discretionary Auth Universe:	No
Corrective Action Priority Ranking:	No NCAPS ranking
Environmental Control Indicator:	No
Institutional Control Indicator:	No
Human Exposure Controls Indicator:	N/A
Groundwater Controls Indicator:	N/A
Operating TSDF Universe:	Not reported
Full Enforcement Universe:	Not reported
Significant Non-Complier Universe:	No
Unaddressed Significant Non-Complier Universe:	No
Addressed Significant Non-Complier Universe:	No
Significant Non-Complier With a Compliance Schedule Universe:	No
Financial Assurance Required:	Not reported
Handler Date of Last Change:	20110303
Recognized Trader-Importer:	No
Recognized Trader-Exporter:	No
Importer of Spent Lead Acid Batteries:	No
Exporter of Spent Lead Acid Batteries:	No
Recycler Activity Without Storage:	Not reported
Manifest Broker:	Not reported
Sub-Part P Indicator:	No

Hazardous Waste Summary:

Waste Code:	D001
Waste Description:	IGNITABLE WASTE

Handler - Owner Operator:

Owner/Operator Indicator:	Operator
Owner/Operator Name:	TSD SOLUTIONS LLC
Legal Status:	Private
Date Became Current:	20081223
Date Ended Current:	Not reported
Owner/Operator Address:	Not reported
Owner/Operator City,State,Zip:	Not reported
Owner/Operator Telephone:	Not reported
Owner/Operator Telephone Ext:	Not reported
Owner/Operator Fax:	Not reported
Owner/Operator Email:	Not reported

Owner/Operator Indicator:	Owner
Owner/Operator Name:	TSD SOLUTIONS LLC
Legal Status:	Private
Date Became Current:	20081223
Date Ended Current:	Not reported
Owner/Operator Address:	Not reported
Owner/Operator City,State,Zip:	Not reported

TSD SOLUTIONS LLC (Continued) **1012180269**

Owner/Operator Telephone: Not reported
Owner/Operator Telephone Ext: Not reported
Owner/Operator Fax: Not reported
Owner/Operator Email: Not reported

Historic Generators:
Receive Date: 20090115
Handler Name: TSD SOLUTIONS LLC
Federal Waste Generator Description: Not a generator, verified
State District Owner: Not reported
Large Quantity Handler of Universal Waste: No
Recognized Trader Importer: No
Recognized Trader Exporter: No
Spent Lead Acid Battery Importer: No
Spent Lead Acid Battery Exporter: No
Current Record: Yes
Non Storage Recycler Activity: Not reported
Electronic Manifest Broker: Not reported

List of NAICS Codes and Descriptions:
NAICS Code: 56291
NAICS Description: REMEDIATION SERVICES

Facility Has Received Notices of Violations:
Violations: No Violations Found

Evaluation Action Summary:
Evaluations: No Evaluations Found

AD148 **MGM GRAND PERMANENT CASINO SITE** **MI BEA** **S107466658**
SSW **826 -840 PLUM, 2220 FOURTH, 2203 FOURTH** **N/A**
1/8-1/4 **DETROIT, MI 48226**
0.218 mi.
1149 ft. **Site 1 of 3 in cluster AD**

Relative:
Lower
Actual:
599 ft.

BEA:
Name: MGM GRAND PERMANENT CASINO SITE
Address: 826 -840 PLUM, 2220 FOURTH, 2203 FOURTH
City,State,Zip: DETROIT, MI 48226
Secondary Address: 938 Plum, 2100 Fifth, et al
BEA Number: 2993
District: Southeast MI
Date Received: 12/13/2005
Submitter Name: MGM Grand Detroit LLC
Petition Determination: Denied
Petition Disclosure: 1
Category: S
Determination 20107A: No Request
Reviewer: schlaufj
Division Assigned: ERD
Location ID: Not reported
Submittal Type: Not reported
Submittal Number: Not reported
Approval Status: Not reported
Workflow Status: Not reported

MGM GRAND PERMANENT CASINO SITE (Continued) **S107466658**

Date Submitted:	Not reported
Date Completed:	Not reported
Township:	Not reported
Work Unit:	Not reported
Comments:	Not reported
Organization:	Not reported
Contact:	Not reported
Contact Type:	Not reported

AD149 **826 -840 PLUM, 2220 FOURTH, 2203 FOURTH 938 PLUM,** **MI INVENTORY** **S127500628**
SSW **826 -840 PLUM, 2220 FOURTH, 2203 FOURTH , 938 PLUM, 2100 FIF** **MI BEA** **N/A**
1/8-1/4 **, MI 48226**
0.218 mi.
1149 ft. **Site 2 of 3 in cluster AD**

Relative:
Lower

Actual:
599 ft.

INVENTORY:

Name:	826 -840 PLUM, 2220 FOURTH, 2203 FOURTH 938 PLUM, 2100 FIFTH, ET AL
Address:	826 -840 PLUM, 2220 FOURTH, 2203 FOURTH , 938 PLUM, 2100 FIFTH, ET AL
City,State,Zip:	MI 48226
Township:	Detroit
District:	Warren
Data Source:	Risks Not Determined
Lust Name:	Not reported
Regulatory Program:	201
Release Status:	Not reported
Project Manager:	Owens, Paul
Latitude:	NaN
Longitude:	NaN

BEA:

Name:	826 -840 PLUM, 2220 FOURTH, 2203 FOURTH 938 PLUM, 2100 FIFTH, ET AL
Address:	826 -840 PLUM, 2220 FOURTH, 2203 FOURTH
City,State,Zip:	MI 48226
Secondary Address:	Not reported
BEA Number:	Not reported
District:	Not reported
Date Received:	05/01/2006
Submitter Name:	Not reported
Petition Determination:	Not reported
Petition Disclosure:	Not reported
Category:	Not reported
Determination 20107A:	Not reported
Reviewer:	Not reported
Division Assigned:	Not reported
Location ID:	82008185
Submittal Type:	Baseline Environmental Assessment
Submittal Number:	B200603129LV
Approval Status:	RRD Received
Workflow Status:	Submitted
Date Submitted:	2006-05-02 14:25:45
Date Completed:	Not reported
Township:	Detroit
Work Unit:	Warren
Comments:	Category B3 REVIEW CONCLUSION: BEA identifies a new concern, in whole or in part, and assessment of the available information indicates further follow up required. Records Manager: Box 320, to Lansing on 8/24/16

826 -840 PLUM, 2220 FOURTH, 2203 FOURTH 938 PLUM, 2100 FIFTH (Continued) **S127500628**

Organization:	MGM Grand Detroit LLC
Contact:	Enviro Matrix Inc.
Contact Type:	Submitter Contact
Name:	826 -840 PLUM, 2220 FOURTH, 2203 FOURTH 938 PLUM, 2100 FIFTH, ET AL
Address:	826 -840 PLUM, 2220 FOURTH, 2203 FOURTH
City,State,Zip:	MI 48226
Secondary Address:	Not reported
BEA Number:	Not reported
District:	Not reported
Date Received:	12/13/2005
Submitter Name:	Not reported
Petition Determination:	Not reported
Petition Disclosure:	Not reported
Category:	Not reported
Determination 20107A:	Not reported
Reviewer:	Not reported
Division Assigned:	Not reported
Location ID:	82008185
Submittal Type:	Baseline Environmental Assessment
Submittal Number:	P200502993LV
Approval Status:	RRD Received
Workflow Status:	Submitted
Date Submitted:	2005-12-14 15:09:54
Date Completed:	Not reported
Township:	Detroit
Work Unit:	Warren
Comments:	Call to consultant on 1-10-06 requesting new Petition and affidavits. Category B3 REVIEW CONCLUSION: BEA identifies a new concern, in whole or in part, and assessment of the available information indicates further follow up required. Scanned in Records Manager.
Organization:	MGM Grand Detroit LLC
Contact:	Kirit Ravani
Contact Type:	Submitter Contact
Name:	826 -840 PLUM, 2220 FOURTH, 2203 FOURTH 938 PLUM, 2100 FIFTH, ET AL
Address:	826 -840 PLUM, 2220 FOURTH, 2203 FOURTH , 938 PLUM, 2100 FIFTH, ET AL
City,State,Zip:	MI 48226
Secondary Address:	Not reported
BEA Number:	Not reported
District:	Not reported
Date Received:	05/01/2006
Submitter Name:	Not reported
Petition Determination:	Not reported
Petition Disclosure:	Not reported
Category:	Not reported
Determination 20107A:	Not reported
Reviewer:	Not reported
Division Assigned:	Not reported
Location ID:	82008185
Submittal Type:	BEA
Submittal Number:	B200603129LV
Approval Status:	RRD Received
Workflow Status:	Submitted
Date Submitted:	2006-05-02 14:25:45
Date Completed:	Not reported
Township:	Not reported

826 -840 PLUM, 2220 FOURTH, 2203 FOURTH 938 PLUM, 2100 FIFTH (Continued) **S127500628**

Work Unit:	Warren
Comments:	Category B3 REVIEW CONCLUSION: BEA identifies a new concern, in whole or in part, and assessment of the available information indicates further follow up required. Records Manager: Box 320, to Lansing on 8/24/16
Organization:	MGM Grand Detroit, LLC
Contact:	Not reported
Contact Type:	Submitter Contact

Name:	826 -840 PLUM, 2220 FOURTH, 2203 FOURTH 938 PLUM, 2100 FIFTH, ET AL
Address:	826 -840 PLUM, 2220 FOURTH, 2203 FOURTH , 938 PLUM, 2100 FIFTH, ET AL
City,State,Zip:	MI 48226
Secondary Address:	Not reported
BEA Number:	Not reported
District:	Not reported
Date Received:	12/13/2005
Submitter Name:	Not reported
Petition Determination:	Not reported
Petition Disclosure:	Not reported
Category:	Not reported
Determination 20107A:	Not reported
Reviewer:	Not reported
Division Assigned:	Not reported
Location ID:	82008185
Submittal Type:	BEA
Submittal Number:	P200502993LV
Approval Status:	RRD Received
Workflow Status:	Submitted
Date Submitted:	2005-12-14 15:09:54
Date Completed:	Not reported
Township:	Not reported
Work Unit:	Warren
Comments:	Call to consultant on 1-10-06 requesting new Petition and affidavits. Category B3 REVIEW CONCLUSION: BEA identifies a new concern, in whole or in part, and assessment of the available information indicates further follow up required. Scanned in Records Manager.
Organization:	MGM Grand Detroit, LLC
Contact:	Not reported
Contact Type:	Submitter Contact

AD150 **MGM GRAND DETROIT LLC** **MI BEA** **S107812368**
SSW **826 PLUM, 2200 FOURTH, 2203 FOURTH, 938** **N/A**
1/8-1/4 **DETROIT, MI 48226**
0.218 mi.
1149 ft. **Site 3 of 3 in cluster AD**

Relative:
Lower

Actual:
599 ft.

BEA:

Name:	MGM GRAND DETROIT LLC
Address:	826 PLUM, 2200 FOURTH, 2203 FOURTH, 938
City,State,Zip:	DETROIT, MI 48226
Secondary Address:	Plum, 2100 Fift, 1008 W. Elizabeth, etc
BEA Number:	3129
District:	Southeast MI
Date Received:	05/01/2006
Submitter Name:	MGM Grand Detroit LLC
Petition Determination:	No Request
Petition Disclosure:	0
Category:	S

MGM GRAND DETROIT LLC (Continued) **S107812368**

Determination 20107A:	No Request
Reviewer:	schlaufj
Division Assigned:	ERD
Location ID:	Not reported
Submittal Type:	Not reported
Submittal Number:	Not reported
Approval Status:	Not reported
Workflow Status:	Not reported
Date Submitted:	Not reported
Date Completed:	Not reported
Township:	Not reported
Work Unit:	Not reported
Comments:	Not reported
Organization:	Not reported
Contact:	Not reported
Contact Type:	Not reported

AC151 **WAYCOR-PARK PARCELS** **MI BEA** **S110055504**
NNE **2728 AND 2734 PARK AVENUE** **N/A**
1/8-1/4 **DETROIT, MI**
0.225 mi.
1187 ft. **Site 2 of 4 in cluster AC**

Relative:
Higher

Actual:
613 ft.

BEA:

Name:	WAYCOR-PARK PARCELS
Address:	2728 AND 2734 PARK AVENUE
City,State,Zip:	DETROIT, MI
Secondary Address:	Not reported
BEA Number:	4269
District:	Southeast MI
Date Received:	10/05/2009
Submitter Name:	Kava Blue Properties, LLC
Petition Determination:	No Request
Petition Disclosure:	0
Category:	N
Determination 20107A:	No Request
Reviewer:	thorntop
Division Assigned:	RRD
Location ID:	Not reported
Submittal Type:	Not reported
Submittal Number:	Not reported
Approval Status:	Not reported
Workflow Status:	Not reported
Date Submitted:	Not reported
Date Completed:	Not reported
Township:	Not reported
Work Unit:	Not reported
Comments:	Not reported
Organization:	Not reported
Contact:	Not reported
Contact Type:	Not reported

152 WSW 1/8-1/4 0.227 mi. 1196 ft.

Relative: Lower

Actual: 606 ft.

LIFE TECHNOLOGIES CORPORATION
920 HENRY ST.
DETROIT, MI 48201

RCRA-SQG **1000176911**
MI LUST **MID005378179**
MI UST
ICIS
FINDS
ECHO
MI ASBESTOS
NY MANIFEST
MI WDS

RCRA-SQG:

Date Form Received by Agency:	20200820
Handler Name:	LIFE TECHNOLOGIES CORPORATION
Handler Address:	920 HENRY ST
Handler City,State,Zip:	DETROIT, MI 48201
EPA ID:	MID005378179
Contact Name:	TIM FORTIN
Contact Address:	Not reported
Contact City,State,Zip:	Not reported
Contact Telephone:	313-202-0464
Contact Fax:	Not reported
Contact Email:	TIM.FORTIN@THERMOFISHER.COM
Contact Title:	Not reported
EPA Region:	05
Land Type:	Private
Federal Waste Generator Description:	Small Quantity Generator
Non-Notifier:	Not reported
Biennial Report Cycle:	Not reported
Accessibility:	Not reported
Active Site Indicator:	Handler Activities
State District Owner:	Not reported
State District:	Not reported
Mailing Address:	920 HENRY ST
Mailing City,State,Zip:	DETROIT, MI 48201
Owner Name:	LIFE TECHNOLOGIES CORPORATION
Owner Type:	Private
Operator Name:	LIFE TECHNOLOGIES CORPORATION - DETROIT
Operator Type:	Private
Short-Term Generator Activity:	No
Importer Activity:	No
Mixed Waste Generator:	No
Transporter Activity:	No
Transfer Facility Activity:	No
Recycler Activity with Storage:	No
Small Quantity On-Site Burner Exemption:	No
Smelting Melting and Refining Furnace Exemption:	No
Underground Injection Control:	No
Off-Site Waste Receipt:	No
Universal Waste Indicator:	No
Universal Waste Destination Facility:	No
Federal Universal Waste:	No
Active Site Fed-Reg Treatment Storage and Disposal Facility:	Not reported
Active Site Converter Treatment storage and Disposal Facility:	Not reported
Active Site State-Reg Treatment Storage and Disposal Facility:	Not reported
Active Site State-Reg Handler:	---
Federal Facility Indicator:	Not reported
Hazardous Secondary Material Indicator:	N
Sub-Part K Indicator:	Not reported
Commercial TSD Indicator:	No

LIFE TECHNOLOGIES CORPORATION (Continued) **1000176911**

Treatment Storage and Disposal Type:	Not reported
2018 GPRA Permit Baseline:	Not on the Baseline
2018 GPRA Renewals Baseline:	Not on the Baseline
Permit Renewals Workload Universe:	Not reported
Permit Workload Universe:	Not reported
Permit Progress Universe:	Not reported
Post-Closure Workload Universe:	Not reported
Closure Workload Universe:	Not reported
202 GPRA Corrective Action Baseline:	No
Corrective Action Workload Universe:	No
Subject to Corrective Action Universe:	No
Non-TSDFs Where RCRA CA has Been Imposed Universe:	No
TSDFs Potentially Subject to CA Under 3004 (u)/(v) Universe:	No
TSDFs Only Subject to CA under Discretionary Auth Universe:	No
Corrective Action Priority Ranking:	No NCAPS ranking
Environmental Control Indicator:	No
Institutional Control Indicator:	No
Human Exposure Controls Indicator:	N/A
Groundwater Controls Indicator:	N/A
Operating TSDF Universe:	Not reported
Full Enforcement Universe:	Not reported
Significant Non-Complier Universe:	No
Unaddressed Significant Non-Complier Universe:	No
Addressed Significant Non-Complier Universe:	No
Significant Non-Complier With a Compliance Schedule Universe:	No
Financial Assurance Required:	Not reported
Handler Date of Last Change:	20220601
Recognized Trader-Importer:	No
Recognized Trader-Exporter:	No
Importer of Spent Lead Acid Batteries:	No
Exporter of Spent Lead Acid Batteries:	No
Recycler Activity Without Storage:	No
Manifest Broker:	No
Sub-Part P Indicator:	No

Hazardous Waste Summary:

Waste Code:	D001
Waste Description:	IGNITABLE WASTE

Handler - Owner Operator:

Owner/Operator Indicator:	Operator
Owner/Operator Name:	DIFCO LAB INC
Legal Status:	Private
Date Became Current:	19350201
Date Ended Current:	Not reported
Owner/Operator Address:	Not reported
Owner/Operator City,State,Zip:	Not reported
Owner/Operator Telephone:	Not reported
Owner/Operator Telephone Ext:	Not reported
Owner/Operator Fax:	Not reported
Owner/Operator Email:	Not reported

Owner/Operator Indicator:	Owner
Owner/Operator Name:	DIFCO LAB INC
Legal Status:	Private

LIFE TECHNOLOGIES CORPORATION (Continued) **1000176911**

Date Became Current:	19350201
Date Ended Current:	Not reported
Owner/Operator Address:	Not reported
Owner/Operator City,State,Zip:	Not reported
Owner/Operator Telephone:	Not reported
Owner/Operator Telephone Ext:	Not reported
Owner/Operator Fax:	Not reported
Owner/Operator Email:	Not reported
Owner/Operator Indicator:	Owner
Owner/Operator Name:	DIFCO LAB INC
Legal Status:	Private
Date Became Current:	19350201
Date Ended Current:	Not reported
Owner/Operator Address:	Not reported
Owner/Operator City,State,Zip:	Not reported
Owner/Operator Telephone:	Not reported
Owner/Operator Telephone Ext:	Not reported
Owner/Operator Fax:	Not reported
Owner/Operator Email:	Not reported
Owner/Operator Indicator:	Operator
Owner/Operator Name:	DIFCO LAB INC
Legal Status:	Private
Date Became Current:	19350201
Date Ended Current:	Not reported
Owner/Operator Address:	Not reported
Owner/Operator City,State,Zip:	Not reported
Owner/Operator Telephone:	Not reported
Owner/Operator Telephone Ext:	Not reported
Owner/Operator Fax:	Not reported
Owner/Operator Email:	Not reported
Owner/Operator Indicator:	Owner
Owner/Operator Name:	BD-DIAGNOSTIC SYSTEMS
Legal Status:	Private
Date Became Current:	19970801
Date Ended Current:	Not reported
Owner/Operator Address:	920 HENRY ST
Owner/Operator City,State,Zip:	DETROIT, MI 48201-2532
Owner/Operator Telephone:	Not reported
Owner/Operator Telephone Ext:	Not reported
Owner/Operator Fax:	Not reported
Owner/Operator Email:	Not reported
Owner/Operator Indicator:	Operator
Owner/Operator Name:	DIFCO LAB INC
Legal Status:	Private
Date Became Current:	19350201
Date Ended Current:	Not reported
Owner/Operator Address:	Not reported
Owner/Operator City,State,Zip:	Not reported
Owner/Operator Telephone:	Not reported
Owner/Operator Telephone Ext:	Not reported
Owner/Operator Fax:	Not reported
Owner/Operator Email:	Not reported

LIFE TECHNOLOGIES CORPORATION (Continued) **1000176911**

Owner/Operator Indicator:	Operator
Owner/Operator Name:	DIFCO LAB INC
Legal Status:	Private
Date Became Current:	19350201
Date Ended Current:	Not reported
Owner/Operator Address:	Not reported
Owner/Operator City,State,Zip:	Not reported
Owner/Operator Telephone:	Not reported
Owner/Operator Telephone Ext:	Not reported
Owner/Operator Fax:	Not reported
Owner/Operator Email:	Not reported

Owner/Operator Indicator:	Owner
Owner/Operator Name:	BD-DIAGNOSTIC SYSTEMS
Legal Status:	Private
Date Became Current:	19970801
Date Ended Current:	Not reported
Owner/Operator Address:	920 HENRY ST
Owner/Operator City,State,Zip:	DETROIT, MI 48201-2532
Owner/Operator Telephone:	Not reported
Owner/Operator Telephone Ext:	Not reported
Owner/Operator Fax:	Not reported
Owner/Operator Email:	Not reported

Owner/Operator Indicator:	Operator
Owner/Operator Name:	LIFE TECHNOLOGIES CORPORATION - DETROIT
Legal Status:	Private
Date Became Current:	20200201
Date Ended Current:	Not reported
Owner/Operator Address:	920 HENRY ST
Owner/Operator City,State,Zip:	DETROIT, MI 48201-2532
Owner/Operator Telephone:	Not reported
Owner/Operator Telephone Ext:	Not reported
Owner/Operator Fax:	Not reported
Owner/Operator Email:	Not reported

Owner/Operator Indicator:	Operator
Owner/Operator Name:	DIFCO LAB INC
Legal Status:	Private
Date Became Current:	19350201
Date Ended Current:	Not reported
Owner/Operator Address:	Not reported
Owner/Operator City,State,Zip:	Not reported
Owner/Operator Telephone:	Not reported
Owner/Operator Telephone Ext:	Not reported
Owner/Operator Fax:	Not reported
Owner/Operator Email:	Not reported

Owner/Operator Indicator:	Owner
Owner/Operator Name:	LIFE TECHNOLOGIES CORPORATION
Legal Status:	Private
Date Became Current:	20190201
Date Ended Current:	Not reported
Owner/Operator Address:	920 HENRY ST
Owner/Operator City,State,Zip:	DETROIT, MI 48201-2532
Owner/Operator Telephone:	Not reported
Owner/Operator Telephone Ext:	Not reported

LIFE TECHNOLOGIES CORPORATION (Continued) **1000176911**

Owner/Operator Fax:	Not reported
Owner/Operator Email:	Not reported
Owner/Operator Indicator:	Owner
Owner/Operator Name:	DIFCO LAB INC
Legal Status:	Private
Date Became Current:	19350201
Date Ended Current:	Not reported
Owner/Operator Address:	Not reported
Owner/Operator City,State,Zip:	Not reported
Owner/Operator Telephone:	Not reported
Owner/Operator Telephone Ext:	Not reported
Owner/Operator Fax:	Not reported
Owner/Operator Email:	Not reported
Owner/Operator Indicator:	Operator
Owner/Operator Name:	DIFCO LAB INC
Legal Status:	Private
Date Became Current:	19350201
Date Ended Current:	Not reported
Owner/Operator Address:	Not reported
Owner/Operator City,State,Zip:	Not reported
Owner/Operator Telephone:	Not reported
Owner/Operator Telephone Ext:	Not reported
Owner/Operator Fax:	Not reported
Owner/Operator Email:	Not reported
Owner/Operator Indicator:	Owner
Owner/Operator Name:	DIFCO LAB INC
Legal Status:	Private
Date Became Current:	19350201
Date Ended Current:	Not reported
Owner/Operator Address:	Not reported
Owner/Operator City,State,Zip:	Not reported
Owner/Operator Telephone:	Not reported
Owner/Operator Telephone Ext:	Not reported
Owner/Operator Fax:	Not reported
Owner/Operator Email:	Not reported
Owner/Operator Indicator:	Owner
Owner/Operator Name:	DIFCO LAB INC
Legal Status:	Private
Date Became Current:	19350201
Date Ended Current:	Not reported
Owner/Operator Address:	Not reported
Owner/Operator City,State,Zip:	Not reported
Owner/Operator Telephone:	Not reported
Owner/Operator Telephone Ext:	Not reported
Owner/Operator Fax:	Not reported
Owner/Operator Email:	Not reported
Owner/Operator Indicator:	Owner
Owner/Operator Name:	DIFCO LAB INC
Legal Status:	Private
Date Became Current:	19350201
Date Ended Current:	Not reported
Owner/Operator Address:	Not reported

LIFE TECHNOLOGIES CORPORATION (Continued) **1000176911**

Owner/Operator City,State,Zip:	Not reported
Owner/Operator Telephone:	Not reported
Owner/Operator Telephone Ext:	Not reported
Owner/Operator Fax:	Not reported
Owner/Operator Email:	Not reported

Owner/Operator Indicator:	Operator
Owner/Operator Name:	BD-DIAGNOSTIC SYSTEMS
Legal Status:	Private
Date Became Current:	19970801
Date Ended Current:	Not reported
Owner/Operator Address:	920 HENRY ST
Owner/Operator City,State,Zip:	DETROIT, MI 48201-2532
Owner/Operator Telephone:	Not reported
Owner/Operator Telephone Ext:	Not reported
Owner/Operator Fax:	Not reported
Owner/Operator Email:	Not reported

Owner/Operator Indicator:	Operator
Owner/Operator Name:	BD-DIAGNOSTIC SYSTEMS
Legal Status:	Private
Date Became Current:	19970801
Date Ended Current:	Not reported
Owner/Operator Address:	920 HENRY ST
Owner/Operator City,State,Zip:	DETROIT, MI 48201-2532
Owner/Operator Telephone:	Not reported
Owner/Operator Telephone Ext:	Not reported
Owner/Operator Fax:	Not reported
Owner/Operator Email:	Not reported

Owner/Operator Indicator:	Owner
Owner/Operator Name:	DIFCO LAB INC
Legal Status:	Private
Date Became Current:	19350201
Date Ended Current:	Not reported
Owner/Operator Address:	Not reported
Owner/Operator City,State,Zip:	Not reported
Owner/Operator Telephone:	Not reported
Owner/Operator Telephone Ext:	Not reported
Owner/Operator Fax:	Not reported
Owner/Operator Email:	Not reported

Owner/Operator Indicator:	Owner
Owner/Operator Name:	DIFCO LAB INC
Legal Status:	Private
Date Became Current:	19350201
Date Ended Current:	Not reported
Owner/Operator Address:	Not reported
Owner/Operator City,State,Zip:	Not reported
Owner/Operator Telephone:	Not reported
Owner/Operator Telephone Ext:	Not reported
Owner/Operator Fax:	Not reported
Owner/Operator Email:	Not reported

Owner/Operator Indicator:	Operator
Owner/Operator Name:	DIFCO LAB INC
Legal Status:	Private

LIFE TECHNOLOGIES CORPORATION (Continued) **1000176911**

Date Became Current:	19350201
Date Ended Current:	Not reported
Owner/Operator Address:	Not reported
Owner/Operator City,State,Zip:	Not reported
Owner/Operator Telephone:	Not reported
Owner/Operator Telephone Ext:	Not reported
Owner/Operator Fax:	Not reported
Owner/Operator Email:	Not reported
Owner/Operator Indicator:	Operator
Owner/Operator Name:	DIFCO LAB INC
Legal Status:	Private
Date Became Current:	19350201
Date Ended Current:	Not reported
Owner/Operator Address:	Not reported
Owner/Operator City,State,Zip:	Not reported
Owner/Operator Telephone:	Not reported
Owner/Operator Telephone Ext:	Not reported
Owner/Operator Fax:	Not reported
Owner/Operator Email:	Not reported
Owner/Operator Indicator:	Owner
Owner/Operator Name:	DIFCO LAB INC
Legal Status:	Private
Date Became Current:	19350201
Date Ended Current:	Not reported
Owner/Operator Address:	Not reported
Owner/Operator City,State,Zip:	Not reported
Owner/Operator Telephone:	Not reported
Owner/Operator Telephone Ext:	Not reported
Owner/Operator Fax:	Not reported
Owner/Operator Email:	Not reported
Owner/Operator Indicator:	Operator
Owner/Operator Name:	DIFCO LAB INC
Legal Status:	Private
Date Became Current:	19350201
Date Ended Current:	Not reported
Owner/Operator Address:	Not reported
Owner/Operator City,State,Zip:	Not reported
Owner/Operator Telephone:	Not reported
Owner/Operator Telephone Ext:	Not reported
Owner/Operator Fax:	Not reported
Owner/Operator Email:	Not reported

Historic Generators:

Receive Date:	19820521
Handler Name: DIFCO LABORATORIES INC	
Federal Waste Generator Description:	Small Quantity Generator
State District Owner:	Not reported
Large Quantity Handler of Universal Waste:	No
Recognized Trader Importer:	No
Recognized Trader Exporter:	No
Spent Lead Acid Battery Importer:	No
Spent Lead Acid Battery Exporter:	No
Current Record:	No
Non Storage Recycler Activity:	Not reported

LIFE TECHNOLOGIES CORPORATION (Continued) **1000176911**

Electronic Manifest Broker: Not reported

Receive Date: 20040312
Handler Name: DIFCO LABORATORIES INC
Federal Waste Generator Description: Small Quantity Generator
State District Owner: Not reported
Large Quantity Handler of Universal Waste: No
Recognized Trader Importer: No
Recognized Trader Exporter: No
Spent Lead Acid Battery Importer: No
Spent Lead Acid Battery Exporter: No
Current Record: No
Non Storage Recycler Activity: Not reported
Electronic Manifest Broker: Not reported

Receive Date: 20050413
Handler Name: DIFCO LABORATORIES INC
Federal Waste Generator Description: Small Quantity Generator
State District Owner: Not reported
Large Quantity Handler of Universal Waste: No
Recognized Trader Importer: No
Recognized Trader Exporter: No
Spent Lead Acid Battery Importer: No
Spent Lead Acid Battery Exporter: No
Current Record: No
Non Storage Recycler Activity: Not reported
Electronic Manifest Broker: Not reported

Receive Date: 20090330
Handler Name: DIFCO LABORATORIES INC
Federal Waste Generator Description: Small Quantity Generator
State District Owner: Not reported
Large Quantity Handler of Universal Waste: No
Recognized Trader Importer: No
Recognized Trader Exporter: No
Spent Lead Acid Battery Importer: No
Spent Lead Acid Battery Exporter: No
Current Record: No
Non Storage Recycler Activity: Not reported
Electronic Manifest Broker: Not reported

Receive Date: 20100401
Handler Name: DIFCO LABORATORIES INC
Federal Waste Generator Description: Small Quantity Generator
State District Owner: Not reported
Large Quantity Handler of Universal Waste: No
Recognized Trader Importer: No
Recognized Trader Exporter: No
Spent Lead Acid Battery Importer: No
Spent Lead Acid Battery Exporter: No
Current Record: No
Non Storage Recycler Activity: Not reported
Electronic Manifest Broker: Not reported

Receive Date: 20110411
Handler Name: DIFCO LABORATORIES INC
Federal Waste Generator Description: Small Quantity Generator

LIFE TECHNOLOGIES CORPORATION (Continued) **1000176911**

State District Owner:	Not reported
Large Quantity Handler of Universal Waste:	No
Recognized Trader Importer:	No
Recognized Trader Exporter:	No
Spent Lead Acid Battery Importer:	No
Spent Lead Acid Battery Exporter:	No
Current Record:	No
Non Storage Recycler Activity:	Not reported
Electronic Manifest Broker:	Not reported

Receive Date:	20121126
Handler Name: DIFCO LABORATORIES INC	
Federal Waste Generator Description:	Small Quantity Generator
State District Owner:	Not reported
Large Quantity Handler of Universal Waste:	No
Recognized Trader Importer:	No
Recognized Trader Exporter:	No
Spent Lead Acid Battery Importer:	No
Spent Lead Acid Battery Exporter:	No
Current Record:	No
Non Storage Recycler Activity:	Not reported
Electronic Manifest Broker:	Not reported

Receive Date:	20130827
Handler Name: DIFCO LABORATORIES INC	
Federal Waste Generator Description:	Small Quantity Generator
State District Owner:	Not reported
Large Quantity Handler of Universal Waste:	No
Recognized Trader Importer:	No
Recognized Trader Exporter:	No
Spent Lead Acid Battery Importer:	No
Spent Lead Acid Battery Exporter:	No
Current Record:	No
Non Storage Recycler Activity:	Not reported
Electronic Manifest Broker:	Not reported

Receive Date:	20160727
Handler Name: DIFCO LABORATORIES INC	
Federal Waste Generator Description:	Small Quantity Generator
State District Owner:	Not reported
Large Quantity Handler of Universal Waste:	No
Recognized Trader Importer:	No
Recognized Trader Exporter:	No
Spent Lead Acid Battery Importer:	No
Spent Lead Acid Battery Exporter:	No
Current Record:	No
Non Storage Recycler Activity:	Not reported
Electronic Manifest Broker:	Not reported

Receive Date:	20180323
Handler Name: BECTON DICKINSON AND COMPANY	
Federal Waste Generator Description:	Small Quantity Generator
State District Owner:	Not reported
Large Quantity Handler of Universal Waste:	No
Recognized Trader Importer:	No
Recognized Trader Exporter:	No
Spent Lead Acid Battery Importer:	No

LIFE TECHNOLOGIES CORPORATION (Continued) **1000176911**

Spent Lead Acid Battery Exporter: No
Current Record: No
Non Storage Recycler Activity: Not reported
Electronic Manifest Broker: Not reported

Receive Date: 20190417
Handler Name: THERMO FISHER SCIENTIFIC
Federal Waste Generator Description: Small Quantity Generator
State District Owner: Not reported
Large Quantity Handler of Universal Waste: No
Recognized Trader Importer: No
Recognized Trader Exporter: No
Spent Lead Acid Battery Importer: No
Spent Lead Acid Battery Exporter: No
Current Record: No
Non Storage Recycler Activity: Not reported
Electronic Manifest Broker: Not reported

Receive Date: 20200820
Handler Name: LIFE TECHNOLOGIES CORPORATION
Federal Waste Generator Description: Small Quantity Generator
State District Owner: Not reported
Large Quantity Handler of Universal Waste: No
Recognized Trader Importer: No
Recognized Trader Exporter: No
Spent Lead Acid Battery Importer: No
Spent Lead Acid Battery Exporter: No
Current Record: Yes
Non Storage Recycler Activity: No
Electronic Manifest Broker: No

Receive Date: 19980327
Handler Name: DIFCO LABORATORIES, INC.
Federal Waste Generator Description: Large Quantity Generator
State District Owner: Not reported
Large Quantity Handler of Universal Waste: No
Recognized Trader Importer: No
Recognized Trader Exporter: No
Spent Lead Acid Battery Importer: No
Spent Lead Acid Battery Exporter: No
Current Record: No
Non Storage Recycler Activity: Not reported
Electronic Manifest Broker: Not reported

List of NAICS Codes and Descriptions:
NAICS Code: 325413
NAICS Description: IN-VITRO DIAGNOSTIC SUBSTANCE MANUFACTURING

NAICS Code: 325414
NAICS Description: BIOLOGICAL PRODUCT (EXCEPT DIAGNOSTIC) MANUFACTURING

NAICS Code: 62151
NAICS Description: MEDICAL AND DIAGNOSTIC LABORATORIES

NAICS Code: 621511
NAICS Description: MEDICAL LABORATORIES

LIFE TECHNOLOGIES CORPORATION (Continued) **1000176911**

Facility Has Received Notices of Violation:

Found Violation:	Yes
Agency Which Determined Violation:	EPA
Violation Short Description:	Permits - Application
Date Violation was Determined:	20120718
Actual Return to Compliance Date:	20121023
Return to Compliance Qualifier:	Documented
Violation Responsible Agency:	EPA
Scheduled Compliance Date:	Not reported
Enforcement Identifier:	001
Date of Enforcement Action:	20120910
Enforcement Responsible Agency:	EPA
Enforcement Docket Number:	Not reported
Enforcement Attorney:	Not reported
Corrective Action Component:	No
Appeal Initiated Date:	Not reported
Appeal Resolution Date:	Not reported
Disposition Status Date:	Not reported
Disposition Status:	Not reported
Disposition Status Description:	Not reported
Consent/Final Order Sequence Number:	Not reported
Consent/Final Order Respondent Name:	Not reported
Consent/Final Order Lead Agency:	Not reported
Enforcement Type:	WRITTEN INFORMAL
Enforcement Responsible Person:	BDO
Enforcement Responsible Sub-Organization:	Not reported
SEP Sequence Number:	Not reported
SEP Expenditure Amount:	Not reported
SEP Scheduled Completion Date:	Not reported
SEP Actual Date:	Not reported
SEP Defaulted Date:	Not reported
SEP Type:	Not reported
SEP Type Description:	Not reported
Proposed Amount:	Not reported
Final Monetary Amount:	Not reported
Paid Amount:	Not reported
Final Count:	Not reported
Final Amount:	Not reported

Found Violation:	Yes
Agency Which Determined Violation:	EPA
Violation Short Description:	TSD IS-Container Use and Management
Date Violation was Determined:	20120718
Actual Return to Compliance Date:	20121030
Return to Compliance Qualifier:	Documented
Violation Responsible Agency:	EPA
Scheduled Compliance Date:	Not reported
Enforcement Identifier:	001
Date of Enforcement Action:	20120910
Enforcement Responsible Agency:	EPA
Enforcement Docket Number:	Not reported
Enforcement Attorney:	Not reported
Corrective Action Component:	No
Appeal Initiated Date:	Not reported
Appeal Resolution Date:	Not reported
Disposition Status Date:	Not reported
Disposition Status:	Not reported

LIFE TECHNOLOGIES CORPORATION (Continued) **1000176911**

Disposition Status Description: Not reported
Consent/Final Order Sequence Number: Not reported
Consent/Final Order Respondent Name: Not reported
Consent/Final Order Lead Agency: Not reported
Enforcement Type: WRITTEN INFORMAL
Enforcement Responsible Person: BDO
Enforcement Responsible Sub-Organization: Not reported
SEP Sequence Number: Not reported
SEP Expenditure Amount: Not reported
SEP Scheduled Completion Date: Not reported
SEP Actual Date: Not reported
SEP Defaulted Date: Not reported
SEP Type: Not reported
SEP Type Description: Not reported
Proposed Amount: Not reported
Final Monetary Amount: Not reported
Paid Amount: Not reported
Final Count: Not reported
Final Amount: Not reported

Found Violation: Yes
Agency Which Determined Violation: EPA
Violation Short Description: Universal Waste - Small Quantity Handlers
Date Violation was Determined: 20120718
Actual Return to Compliance Date: 20121023
Return to Compliance Qualifier: Documented
Violation Responsible Agency: EPA
Scheduled Compliance Date: Not reported
Enforcement Identifier: 001
Date of Enforcement Action: 20120910
Enforcement Responsible Agency: EPA
Enforcement Docket Number: Not reported
Enforcement Attorney: Not reported
Corrective Action Component: No
Appeal Initiated Date: Not reported
Appeal Resolution Date: Not reported
Disposition Status Date: Not reported
Disposition Status: Not reported
Disposition Status Description: Not reported
Consent/Final Order Sequence Number: Not reported
Consent/Final Order Respondent Name: Not reported
Consent/Final Order Lead Agency: Not reported
Enforcement Type: WRITTEN INFORMAL
Enforcement Responsible Person: BDO
Enforcement Responsible Sub-Organization: Not reported
SEP Sequence Number: Not reported
SEP Expenditure Amount: Not reported
SEP Scheduled Completion Date: Not reported
SEP Actual Date: Not reported
SEP Defaulted Date: Not reported
SEP Type: Not reported
SEP Type Description: Not reported
Proposed Amount: Not reported
Final Monetary Amount: Not reported
Paid Amount: Not reported
Final Count: Not reported
Final Amount: Not reported

LIFE TECHNOLOGIES CORPORATION (Continued) **1000176911**

Found Violation:	Yes
Agency Which Determined Violation:	EPA
Violation Short Description:	Generators - Pre-transport
Date Violation was Determined:	20120718
Actual Return to Compliance Date:	20121023
Return to Compliance Qualifier:	Documented
Violation Responsible Agency:	EPA
Scheduled Compliance Date:	Not reported
Enforcement Identifier:	001
Date of Enforcement Action:	20120910
Enforcement Responsible Agency:	EPA
Enforcement Docket Number:	Not reported
Enforcement Attorney:	Not reported
Corrective Action Component:	No
Appeal Initiated Date:	Not reported
Appeal Resolution Date:	Not reported
Disposition Status Date:	Not reported
Disposition Status:	Not reported
Disposition Status Description:	Not reported
Consent/Final Order Sequence Number:	Not reported
Consent/Final Order Respondent Name:	Not reported
Consent/Final Order Lead Agency:	Not reported
Enforcement Type:	WRITTEN INFORMAL
Enforcement Responsible Person:	BDO
Enforcement Responsible Sub-Organization:	Not reported
SEP Sequence Number:	Not reported
SEP Expenditure Amount:	Not reported
SEP Scheduled Completion Date:	Not reported
SEP Actual Date:	Not reported
SEP Defaulted Date:	Not reported
SEP Type:	Not reported
SEP Type Description:	Not reported
Proposed Amount:	Not reported
Final Monetary Amount:	Not reported
Paid Amount:	Not reported
Final Count:	Not reported
Final Amount:	Not reported

Found Violation:	Yes
Agency Which Determined Violation:	EPA
Violation Short Description:	Universal Waste - Small Quantity Handlers
Date Violation was Determined:	20120718
Actual Return to Compliance Date:	20121023
Return to Compliance Qualifier:	Documented
Violation Responsible Agency:	EPA
Scheduled Compliance Date:	Not reported
Enforcement Identifier:	001
Date of Enforcement Action:	20120910
Enforcement Responsible Agency:	EPA
Enforcement Docket Number:	Not reported
Enforcement Attorney:	Not reported
Corrective Action Component:	No
Appeal Initiated Date:	Not reported
Appeal Resolution Date:	Not reported
Disposition Status Date:	Not reported
Disposition Status:	Not reported
Disposition Status Description:	Not reported

LIFE TECHNOLOGIES CORPORATION (Continued) **1000176911**

Consent/Final Order Sequence Number:Not reported
Consent/Final Order Respondent Name: Not reported
Consent/Final Order Lead Agency: Not reported
Enforcement Type: WRITTEN INFORMAL
Enforcement Responsible Person: BDO
Enforcement Responsible Sub-Organization: Not reported
SEP Sequence Number: Not reported
SEP Expenditure Amount: Not reported
SEP Scheduled Completion Date: Not reported
SEP Actual Date: Not reported
SEP Defaulted Date: Not reported
SEP Type: Not reported
SEP Type Description: Not reported
Proposed Amount: Not reported
Final Monetary Amount: Not reported
Paid Amount: Not reported
Final Count: Not reported
Final Amount: Not reported

Found Violation: Yes
Agency Which Determined Violation: EPA
Violation Short Description: Generators - Pre-transport
Date Violation was Determined: 20120718
Actual Return to Compliance Date: 20121023
Return to Compliance Qualifier: Documented
Violation Responsible Agency: EPA
Scheduled Compliance Date: Not reported
Enforcement Identifier: 001
Date of Enforcement Action: 20120910
Enforcement Responsible Agency: EPA
Enforcement Docket Number: Not reported
Enforcement Attorney: Not reported
Corrective Action Component: No
Appeal Initiated Date: Not reported
Appeal Resolution Date: Not reported
Disposition Status Date: Not reported
Disposition Status: Not reported
Disposition Status Description: Not reported
Consent/Final Order Sequence Number:Not reported
Consent/Final Order Respondent Name: Not reported
Consent/Final Order Lead Agency: Not reported
Enforcement Type: WRITTEN INFORMAL
Enforcement Responsible Person: BDO
Enforcement Responsible Sub-Organization: Not reported
SEP Sequence Number: Not reported
SEP Expenditure Amount: Not reported
SEP Scheduled Completion Date: Not reported
SEP Actual Date: Not reported
SEP Defaulted Date: Not reported
SEP Type: Not reported
SEP Type Description: Not reported
Proposed Amount: Not reported
Final Monetary Amount: Not reported
Paid Amount: Not reported
Final Count: Not reported
Final Amount: Not reported

LIFE TECHNOLOGIES CORPORATION (Continued) **1000176911**

Found Violation:	Yes
Agency Which Determined Violation:	State
Violation Short Description:	Generators - General
Date Violation was Determined:	19860924
Actual Return to Compliance Date:	19870113
Return to Compliance Qualifier:	Observed
Violation Responsible Agency:	State
Scheduled Compliance Date:	Not reported
Enforcement Identifier:	002
Date of Enforcement Action:	19861010
Enforcement Responsible Agency:	State
Enforcement Docket Number:	Not reported
Enforcement Attorney:	Not reported
Corrective Action Component:	No
Appeal Initiated Date:	Not reported
Appeal Resolution Date:	Not reported
Disposition Status Date:	Not reported
Disposition Status:	Not reported
Disposition Status Description:	Not reported
Consent/Final Order Sequence Number:	Not reported
Consent/Final Order Respondent Name:	Not reported
Consent/Final Order Lead Agency:	Not reported
Enforcement Type:	WRITTEN INFORMAL
Enforcement Responsible Person:	Not reported
Enforcement Responsible Sub-Organization:	Not reported
SEP Sequence Number:	Not reported
SEP Expenditure Amount:	Not reported
SEP Scheduled Completion Date:	Not reported
SEP Actual Date:	Not reported
SEP Defaulted Date:	Not reported
SEP Type:	Not reported
SEP Type Description:	Not reported
Proposed Amount:	Not reported
Final Monetary Amount:	Not reported
Paid Amount:	Not reported
Final Count:	Not reported
Final Amount:	Not reported

Found Violation:	Yes
Agency Which Determined Violation:	State
Violation Short Description:	Generators - General
Date Violation was Determined:	19860924
Actual Return to Compliance Date:	19870113
Return to Compliance Qualifier:	Observed
Violation Responsible Agency:	State
Scheduled Compliance Date:	19870108
Enforcement Identifier:	001
Date of Enforcement Action:	19861208
Enforcement Responsible Agency:	State
Enforcement Docket Number:	Not reported
Enforcement Attorney:	Not reported
Corrective Action Component:	No
Appeal Initiated Date:	Not reported
Appeal Resolution Date:	Not reported
Disposition Status Date:	Not reported
Disposition Status:	Not reported
Disposition Status Description:	Not reported

LIFE TECHNOLOGIES CORPORATION (Continued) **1000176911**

Consent/Final Order Sequence Number:Not reported
Consent/Final Order Respondent Name: Not reported
Consent/Final Order Lead Agency: Not reported
Enforcement Type: WRITTEN INFORMAL
Enforcement Responsible Person: Not reported
Enforcement Responsible Sub-Organization: Not reported
SEP Sequence Number: Not reported
SEP Expenditure Amount: Not reported
SEP Scheduled Completion Date: Not reported
SEP Actual Date: Not reported
SEP Defaulted Date: Not reported
SEP Type: Not reported
SEP Type Description: Not reported
Proposed Amount: Not reported
Final Monetary Amount: Not reported
Paid Amount: Not reported
Final Count: Not reported
Final Amount: Not reported

Found Violation: Yes
Agency Which Determined Violation: EPA
Violation Short Description: Universal Waste - Small Quantity Handlers
Date Violation was Determined: 20120718
Actual Return to Compliance Date: 20121023
Return to Compliance Qualifier: Documented
Violation Responsible Agency: EPA
Scheduled Compliance Date: Not reported
Enforcement Identifier: 001
Date of Enforcement Action: 20120910
Enforcement Responsible Agency: EPA
Enforcement Docket Number: Not reported
Enforcement Attorney: Not reported
Corrective Action Component: No
Appeal Initiated Date: Not reported
Appeal Resolution Date: Not reported
Disposition Status Date: Not reported
Disposition Status: Not reported
Disposition Status Description: Not reported
Consent/Final Order Sequence Number:Not reported
Consent/Final Order Respondent Name: Not reported
Consent/Final Order Lead Agency: Not reported
Enforcement Type: WRITTEN INFORMAL
Enforcement Responsible Person: BDO
Enforcement Responsible Sub-Organization: Not reported
SEP Sequence Number: Not reported
SEP Expenditure Amount: Not reported
SEP Scheduled Completion Date: Not reported
SEP Actual Date: Not reported
SEP Defaulted Date: Not reported
SEP Type: Not reported
SEP Type Description: Not reported
Proposed Amount: Not reported
Final Monetary Amount: Not reported
Paid Amount: Not reported
Final Count: Not reported
Final Amount: Not reported

LIFE TECHNOLOGIES CORPORATION (Continued) **1000176911**

Evaluation Action Summary:

Evaluation Date:	20120718
Evaluation Responsible Agency:	EPA
Found Violation:	Yes
Evaluation Type Description:	COMPLIANCE EVALUATION INSPECTION ON-SITE
Evaluation Responsible Person Identifier:	BDO
Evaluation Responsible Sub-Organization:	Not reported
Actual Return to Compliance Date:	20121023
Scheduled Compliance Date:	Not reported
Date of Request:	Not reported
Date Response Received:	Not reported
Request Agency:	Not reported
Former Citation:	Not reported

Evaluation Date:	20120718
Evaluation Responsible Agency:	EPA
Found Violation:	Yes
Evaluation Type Description:	COMPLIANCE EVALUATION INSPECTION ON-SITE
Evaluation Responsible Person Identifier:	BDO
Evaluation Responsible Sub-Organization:	Not reported
Actual Return to Compliance Date:	20121030
Scheduled Compliance Date:	Not reported
Date of Request:	Not reported
Date Response Received:	Not reported
Request Agency:	Not reported
Former Citation:	Not reported

Evaluation Date:	20120718
Evaluation Responsible Agency:	EPA
Found Violation:	Yes
Evaluation Type Description:	COMPLIANCE EVALUATION INSPECTION ON-SITE
Evaluation Responsible Person Identifier:	BDO
Evaluation Responsible Sub-Organization:	Not reported
Actual Return to Compliance Date:	20121023
Scheduled Compliance Date:	Not reported
Date of Request:	Not reported
Date Response Received:	Not reported
Request Agency:	Not reported
Former Citation:	Not reported

Evaluation Date:	20120718
Evaluation Responsible Agency:	EPA
Found Violation:	Yes
Evaluation Type Description:	COMPLIANCE EVALUATION INSPECTION ON-SITE
Evaluation Responsible Person Identifier:	BDO
Evaluation Responsible Sub-Organization:	Not reported
Actual Return to Compliance Date:	20121023
Scheduled Compliance Date:	Not reported
Date of Request:	Not reported
Date Response Received:	Not reported
Request Agency:	Not reported
Former Citation:	Not reported

Evaluation Date:	20120718
Evaluation Responsible Agency:	EPA
Found Violation:	Yes
Evaluation Type Description:	COMPLIANCE EVALUATION INSPECTION ON-SITE

LIFE TECHNOLOGIES CORPORATION (Continued) **1000176911**

Evaluation Responsible Person Identifier:	BDO
Evaluation Responsible Sub-Organization:	Not reported
Actual Return to Compliance Date:	20121023
Scheduled Compliance Date:	Not reported
Date of Request:	Not reported
Date Response Received:	Not reported
Request Agency:	Not reported
Former Citation:	Not reported

Evaluation Date:	20120718
Evaluation Responsible Agency:	EPA
Found Violation:	Yes
Evaluation Type Description:	COMPLIANCE EVALUATION INSPECTION ON-SITE
Evaluation Responsible Person Identifier:	BDO
Evaluation Responsible Sub-Organization:	Not reported
Actual Return to Compliance Date:	20121023
Scheduled Compliance Date:	Not reported
Date of Request:	Not reported
Date Response Received:	Not reported
Request Agency:	Not reported
Former Citation:	Not reported

Evaluation Date:	19860924
Evaluation Responsible Agency:	State
Found Violation:	Yes
Evaluation Type Description:	COMPLIANCE EVALUATION INSPECTION ON-SITE
Evaluation Responsible Person Identifier:	Not reported
Evaluation Responsible Sub-Organization:	Not reported
Actual Return to Compliance Date:	19870113
Scheduled Compliance Date:	Not reported
Date of Request:	Not reported
Date Response Received:	Not reported
Request Agency:	Not reported
Former Citation:	Not reported

Evaluation Date:	19860924
Evaluation Responsible Agency:	State
Found Violation:	Yes
Evaluation Type Description:	COMPLIANCE EVALUATION INSPECTION ON-SITE
Evaluation Responsible Person Identifier:	Not reported
Evaluation Responsible Sub-Organization:	Not reported
Actual Return to Compliance Date:	19870113
Scheduled Compliance Date:	19870108
Date of Request:	Not reported
Date Response Received:	Not reported
Request Agency:	Not reported
Former Citation:	Not reported

Evaluation Date:	20120718
Evaluation Responsible Agency:	EPA
Found Violation:	Yes
Evaluation Type Description:	COMPLIANCE EVALUATION INSPECTION ON-SITE
Evaluation Responsible Person Identifier:	BDO
Evaluation Responsible Sub-Organization:	Not reported
Actual Return to Compliance Date:	20121023
Scheduled Compliance Date:	Not reported
Date of Request:	Not reported

LIFE TECHNOLOGIES CORPORATION (Continued) **1000176911**

Date Response Received:	Not reported
Request Agency:	Not reported
Former Citation:	Not reported

LUST:

Name:	DIFCO LABORATORIES
Address:	920 HENRY ST
City,State,Zip:	DETROIT, MI 48201-
Facility ID:	00039276
Source:	STATE OF MICHIGAN
Owner Name:	DifcoLaboratories
Owner Address:	Not reported
Owner City,St,Zip:	UNKNOWN, MI
Owner Contact:	Not reported
Owner Phone:	Not reported
Country:	USA
District:	Warren
Site Name:	Difco Laboratories
Latitude:	42.33727
Longitude:	-83.06223
Date of Collection:	01/11/2001
Method of Collection:	Address Matching-House Number
Accuracy:	100
Accuracy Value Unit:	FEET
Horizontal Data:	NAD83
Point Line Area:	POINT
Desc Category:	Plant Entrance (Freight)
Regulatory Program:	Not reported
Risk Condition:	Not reported
Project Manager:	Not reported
Senate District:	Not reported
House District:	Not reported
US Congressional District:	Not reported

Leak Number:	C-0111-97
Release Date:	02/19/1997
Substance Released:	Gasoline
Release Status:	Closed
Release Closed Date:	06/30/1997

UST:

Name:	DIFCO LABORATORIES
Address:	920 HENRY ST
City,State,Zip:	DETROIT 48201-2532
Facility Type:	CLOSED
Facility ID:	00039276
Owner Name:	DIFCO LABORATORIES
Owner Address:	PO BOX 331058
Owner City:	DETROIT
Owner State:	MI
Owner Zip:	48232-7058
Owner Contact:	Not reported
Owner Phone:	7344628500
Contact:	STEVE VISSOTSKI
Contact Phone:	(313) 442-8768
Date of Collection:	01/11/2001

LIFE TECHNOLOGIES CORPORATION (Continued) **1000176911**

Accuracy:	100
Horizontal Datum:	NAD83
Accuracy Value Unit:	FEET
Source:	STATE OF MICHIGAN
Point Line Area:	POINT
Desc Category:	Plant Entrance (Freight)
Method of Collection:	Address Matching-House Number
District:	Region 1 - SE Michigan District Office
Tank ID:	1
Capacity:	250
Tank Status:	Removed from Ground
Substance:	Gasoline
Install Date:	01/01/1920
Remove Date:	03/28/1997
Tank Number:	Not reported
Tank Details Compartments:	Not reported
Tank Release Detection:	Not reported
Pipe Release Detection:	Not reported
Piping Material:	Not reported
Piping Type:	Not reported
Tank Construction:	Not reported
Impressed Device:	Not reported
Latitude:	42.33727
Longitude:	-83.06223

ICIS:

Enforcement Action ID:	05-200073595
FRS ID:	110000406490
Action Name:	BD Diagnostics
Facility Name:	DIFCO LABORATORIES INC
Facility Address:	920 HENRY ST. DETROIT, MI 48201
Enforcement Action Type:	Notice of Violation
Facility County:	WAYNE
Program System Acronym:	RCRAINFO
Enforcement Action Forum Desc:	Administrative - Informal
EA Type Code:	NOV
Facility SIC Code:	Not reported
Federal Facility ID:	Not reported
Latitude in Decimal Degrees:	42.33689
Longitude in Decimal Degrees:	-83.06255
Permit Type Desc:	Not reported
Program System Acronym:	MID005378179
Facility NAICS Code:	Not reported
Tribal Land Code:	Not reported

FINDS:

Registry ID: 110000406490

Click Here for FRS Facility Detail Report:

Environmental Interest/Information System:

NCDB (National Compliance Data Base) supports implementation of the Federal Insecticide, Fungicide, and Rodenticide Act (FIFRA) and the Toxic Substances Control Act (TSCA). The system tracks inspections in regions and states with cooperative agreements, enforcement actions,

LIFE TECHNOLOGIES CORPORATION (Continued) **1000176911**

and settlements.
US EPA TRIS (Toxics Release Inventory System) contains information from facilities on the amounts of over 300 listed toxic chemicals that these facilities release directly to air, water, land, or that are transported off-site.
RCRAInfo is a national information system that supports the Resource Conservation and Recovery Act (RCRA) program through the tracking of events and activities related to facilities that generate, transport, and treat, store, or dispose of hazardous waste. RCRAInfo allows RCRA program staff to track the notification, permit, compliance, and corrective action activities required under RCRA.

Click this hyperlink while viewing on your computer to access additional FINDS: detail in the EDR Site Report.

ECHO:

Envid:	1000176911
Registry ID:	110000406490
DFR URL:	http://echo.epa.gov/detailed-facility-report?fid=110000406490
Name:	LIFE TECHNOLOGIES CORPORATION
Address:	920 HENRY ST.
City,State,Zip:	DETROIT, MI 48201

ASBESTOS:

Notification ID:	157842
Name:	THERMO FISHER SCIENTIFIC (DIFCO LAB
Address:	920 HENRY STREET
City,State,Zip:	DETROIT, MI 48201
Contractor Name:	MWV Environmental Services, Inc.
Project Number:	Not reported
Notification Type and Date:	Regular 01/14/2022
Start Date:	01/29/2022
End Date:	02/21/2022
Linear Feet:	700
Square Feet:	Not reported

Notification ID:	157841
Name:	THERMO FISHER SCIENTIFIC (DIFCO LAB
Address:	920 HENRY STREET
City,State,Zip:	DETROIT, MI 48201
Contractor Name:	MWV Environmental Services, Inc.
Project Number:	Not reported
Notification Type and Date:	Regular 01/14/2022
Start Date:	01/29/2022
End Date:	02/25/2022
Linear Feet:	700
Square Feet:	Not reported

Notification ID:	157808
Name:	THERMO FISHER SCIENTIFIC (DIFCO LAB
Address:	920 HENRY STREET
City,State,Zip:	DETROIT, MI 48201
Contractor Name:	MWV Environmental Services, Inc.
Project Number:	Not reported
Notification Type and Date:	Regular 01/13/2022
Start Date:	01/31/2022
End Date:	02/21/2022

LIFE TECHNOLOGIES CORPORATION (Continued) **1000176911**

Linear Feet:	700
Square Feet:	Not reported

NY MANIFEST:

Name:	DIFCO LABORATORIES
Address:	920 HENRY ST
City,State,Zip:	DETROIT, MI 48201
Country:	USA
EPA ID:	MID005378179
Facility Status:	Not reported
Location Address 1:	920 HENRY STREET
Code:	BP
Location Address 2:	Not reported
Total Tanks:	Not reported
Location City:	DETROIT
Location State:	MI
Location Zip:	48232
Location Zip 4:	Not reported

NY MANIFEST:

EPAID:	MID005378179
Mailing Name:	DIFCO LABORATORIES
Mailing Contact:	CHRISTOPHER MCBEE
Mailing Address 1:	920 HENRY STREET
Mailing Address 2:	Not reported
Mailing City:	DETROIT
Mailing State:	MI
Mailing Zip:	48232
Mailing Zip 4:	Not reported
Mailing Country:	USA
Mailing Phone:	3134628500

WDS:

Name:	LIFE TECHNOLOGIES CORPORATION
Address:	920 HENRY ST
City,State,Zip:	DETROIT, MI 48201
Site Id:	MID005378179
WMD Id:	393625
Site Specific Name:	LIFE TECHNOLOGIES CORPORATION - DETROIT
Mailing Address:	920 HENRY ST
Mailing City/State/Zip:	48201
Mailing County:	WAYNE

AE153 **LITTLE CAESARS** **MI BEA** **S104911340**
ESE **100 WEST ELIZABETH STREET** **N/A**
1/8-1/4 **DETROIT, MI**
0.228 mi.
1203 ft. **Site 1 of 3 in cluster AE**

Relative:
Lower

Actual:
603 ft.

BEA:

Name:	LITTLE CAESARS
Address:	100 WEST ELIZABETH STREET
City,State,Zip:	DETROIT, MI
Secondary Address:	Not reported
BEA Number:	435
District:	Southeast MI

LITTLE CAESARS (Continued) **S104911340**

Date Received:	09/16/1997
Submitter Name:	LITTLE CAESARS
Petition Determination:	No Request
Petition Disclosure:	0
Category:	N
Determination 20107A:	No Request
Reviewer:	temppm
Division Assigned:	ERD
Location ID:	Not reported
Submittal Type:	Not reported
Submittal Number:	Not reported
Approval Status:	Not reported
Workflow Status:	Not reported
Date Submitted:	Not reported
Date Completed:	Not reported
Township:	Not reported
Work Unit:	Not reported
Comments:	Not reported
Organization:	Not reported
Contact:	Not reported
Contact Type:	Not reported

AE154
ESE
1/8-1/4
0.230 mi.
1213 ft.

NAZAR PARKING
145 W ELIZABETH ST
DETROIT, MI 48201

Site 2 of 3 in cluster AE

MI LUST **U004135493**
MI UST **N/A**
MI INVENTORY
MI BEA

Relative:
Lower

Actual:
603 ft.

LUST:

Name:	NAZAR PARKING
Address:	145 W ELIZABETH ST
City,State,Zip:	DETROIT, MI 48201-
Facility ID:	00042174
Source:	STATE OF MICHIGAN
Owner Name:	ElizabethStreet Properties
Owner Address:	Not reported
Owner City,St,Zip:	UNKNOWN, MI
Owner Contact:	Not reported
Owner Phone:	Not reported
Country:	USA
District:	Warren
Site Name:	Former Detroit Garage Inc
Latitude:	42.33663
Longitude:	-83.05355
Date of Collection:	10/22/2007
Method of Collection:	Interpolation-Map
Accuracy:	40
Accuracy Value Unit:	FEET
Horizontal Data:	NAD83
Point Line Area:	POINT
Desc Category:	Not reported
Regulatory Program:	Not reported
Risk Condition:	Not reported
Project Manager:	Not reported
Senate District:	Not reported
House District:	Not reported
US Congressional District:	Not reported

NAZAR PARKING (Continued) **U004135493**

Leak Number:	C-0087-07
Release Date:	08/15/2006
Substance Released:	Unknown,Unknown,Unknown,Unknown,Unknown,Unknown
Release Status:	Open
Release Closed Date:	Not reported

UST:

Name:	NAZAR PARKING
Address:	145 W ELIZABETH ST
City,State,Zip:	DETROIT 48201-3459
Facility Type:	CLOSED
Facility ID:	00042174
Owner Name:	Not reported
Owner Address:	Not reported
Owner City:	Not reported
Owner State:	MI
Owner Zip:	Not reported
Owner Contact:	Not reported
Owner Phone:	2488792000
Contact:	Jeffrey D Laswell
Contact Phone:	(734) 320-0580
Date of Collection:	10/22/2007
Accuracy:	40
Horizontal Datum:	NAD83
Accuracy Value Unit:	FEET
Source:	STATE OF MICHIGAN
Point Line Area:	POINT
Desc Category:	Not reported
Method of Collection:	Interpolation-Map
District:	Region 1 - SE Michigan District Office
Tank ID:	8
Capacity:	6000
Tank Status:	Closed in Ground
Substance:	Gasoline
Install Date:	Not reported
Remove Date:	01/01/1977
Tank Number:	Not reported
Tank Details Compartments:	Not reported
Tank Release Detection:	Not reported
Pipe Release Detection:	Not reported
Piping Material:	Not reported
Piping Type:	Not reported
Tank Construction:	Not reported
Impressed Device:	Not reported
Latitude:	42.33663
Longitude:	-83.05355

Name:	NAZAR PARKING
Address:	145 W ELIZABETH ST
City,State,Zip:	DETROIT 48201-3459
Facility Type:	CLOSED
Facility ID:	00042174
Owner Name:	Not reported
Owner Address:	Not reported
Owner City:	Not reported
Owner State:	MI
Owner Zip:	Not reported
Owner Contact:	Not reported

NAZAR PARKING (Continued) **U004135493**

Owner Phone:	2488792000
Contact:	Jeffrey D Laswell
Contact Phone:	(734) 320-0580
Date of Collection:	10/22/2007
Accuracy:	40
Horizontal Datum:	NAD83
Accuracy Value Unit:	FEET
Source:	STATE OF MICHIGAN
Point Line Area:	POINT
Desc Category:	Not reported
Method of Collection:	Interpolation-Map
District:	Region 1 - SE Michigan District Office
Tank ID:	7
Capacity:	6000
Tank Status:	Closed in Ground
Substance:	Gasoline
Install Date:	Not reported
Remove Date:	01/01/1977
Tank Number:	Not reported
Tank Details Compartments:	Not reported
Tank Release Detection:	Not reported
Pipe Release Detection:	Not reported
Piping Material:	Not reported
Piping Type:	Not reported
Tank Construction:	Not reported
Impressed Device:	Not reported
Latitude:	42.33663
Longitude:	-83.05355

Name:	NAZAR PARKING
Address:	145 W ELIZABETH ST
City,State,Zip:	DETROIT, MI 48201-3459
Facility Type:	Closed in Ground
Facility ID:	00042174
Owner Name:	ELIZABETH STREET PROPERTIES
Owner Address:	2211 WOODWARD AVE
Owner City:	DETROIT
Owner State:	MI
Owner Zip:	48226
Owner Contact:	Not reported
Owner Phone:	3134713226
Contact:	Not reported
Contact Phone:	Not reported
Date of Collection:	Not reported
Accuracy:	Not reported
Horizontal Datum:	Not reported
Accuracy Value Unit:	Not reported
Source:	Not reported
Point Line Area:	Not reported
Desc Category:	Not reported
Method of Collection:	Not reported
District:	Not reported
Tank ID:	6
Capacity:	20000
Tank Status:	Closed in Ground
Substance:	Not reported
Install Date:	Not reported

NAZAR PARKING (Continued) **U004135493**

Remove Date:	2006-08-06 00:00:00
Tank Number:	UTK-122925-15
Tank Details Compartments:	Not reported
Tank Release Detection:	Not reported
Pipe Release Detection:	Other
Piping Material:	Unknown
Piping Type:	Not reported
Tank Construction:	Other,Unknown
Impressed Device:	Not reported
Latitude:	Not reported
Longitude:	Not reported

Name:	NAZAR PARKING
Address:	145 W ELIZABETH ST
City,State,Zip:	DETROIT, MI 48201-3459
Facility Type:	Closed in Ground
Facility ID:	00042174
Owner Name:	ELIZABETH STREET PROPERTIES
Owner Address:	2211 WOODWARD AVE
Owner City:	DETROIT
Owner State:	MI
Owner Zip:	48226
Owner Contact:	Not reported
Owner Phone:	3134713226
Contact:	Not reported
Contact Phone:	Not reported
Date of Collection:	Not reported
Accuracy:	Not reported
Horizontal Datum:	Not reported
Accuracy Value Unit:	Not reported
Source:	Not reported
Point Line Area:	Not reported
Desc Category:	Not reported
Method of Collection:	Not reported
District:	Not reported
Tank ID:	5
Capacity:	20000
Tank Status:	Closed in Ground
Substance:	Not reported
Install Date:	Not reported
Remove Date:	2006-08-06 00:00:00
Tank Number:	UTK-122924-15
Tank Details Compartments:	Not reported
Tank Release Detection:	Not reported
Pipe Release Detection:	Other
Piping Material:	Unknown
Piping Type:	Not reported
Tank Construction:	Other,Unknown
Impressed Device:	Not reported
Latitude:	Not reported
Longitude:	Not reported

Name:	NAZAR PARKING
Address:	145 W ELIZABETH ST
City,State,Zip:	DETROIT, MI 48201-3459
Facility Type:	Closed in Ground
Facility ID:	00042174

NAZAR PARKING (Continued) **U004135493**

Owner Name:	ELIZABETH STREET PROPERTIES
Owner Address:	2211 WOODWARD AVE
Owner City:	DETROIT
Owner State:	MI
Owner Zip:	48226
Owner Contact:	Not reported
Owner Phone:	3134713226
Contact:	Not reported
Contact Phone:	Not reported
Date of Collection:	Not reported
Accuracy:	Not reported
Horizontal Datum:	Not reported
Accuracy Value Unit:	Not reported
Source:	Not reported
Point Line Area:	Not reported
Desc Category:	Not reported
Method of Collection:	Not reported
District:	Not reported
Tank ID:	4
Capacity:	20000
Tank Status:	Closed in Ground
Substance:	Not reported
Install Date:	Not reported
Remove Date:	2006-08-06 00:00:00
Tank Number:	UTK-122923-15
Tank Details Compartments:	Not reported
Tank Release Detection:	Not reported
Pipe Release Detection:	Other
Piping Material:	Unknown
Piping Type:	Not reported
Tank Construction:	Other,Unknown
Impressed Device:	Not reported
Latitude:	Not reported
Longitude:	Not reported

Name:	VACANT LOT
Address:	145 W ELIZABETH ST
City,State,Zip:	DETROIT, MI 48201-3459
Facility Type:	Closed in Ground
Facility ID:	00042701
Owner Name:	ODM PARKING PROPERTY LLC
Owner Address:	840 W LONG LAKE RD SUITE #150
Owner City:	TROY
Owner State:	MI
Owner Zip:	48098
Owner Contact:	Not reported
Owner Phone:	2488792000
Contact:	Not reported
Contact Phone:	Not reported
Date of Collection:	Not reported
Accuracy:	Not reported
Horizontal Datum:	Not reported
Accuracy Value Unit:	Not reported
Source:	Not reported
Point Line Area:	Not reported
Desc Category:	Not reported
Method of Collection:	Not reported

NAZAR PARKING (Continued) **U004135493**

District:	Not reported
Tank ID:	4
Capacity:	1500
Tank Status:	Closed in Ground
Substance:	Diesel
Install Date:	Not reported
Remove Date:	Not reported
Tank Number:	UTK-141272-15
Tank Details Compartments:	Not reported
Tank Release Detection:	Not reported
Pipe Release Detection:	Other
Piping Material:	Unknown
Piping Type:	Not reported
Tank Construction:	Other,Unknown
Impressed Device:	Not reported
Latitude:	Not reported
Longitude:	Not reported

Name:	NAZAR PARKING
Address:	145 W ELIZABETH ST
City,State,Zip:	DETROIT, MI 48201-3459
Facility Type:	Closed in Ground
Facility ID:	00042174
Owner Name:	ELIZABETH STREET PROPERTIES
Owner Address:	2211 WOODWARD AVE
Owner City:	DETROIT
Owner State:	MI
Owner Zip:	48226
Owner Contact:	Not reported
Owner Phone:	3134713226
Contact:	Not reported
Contact Phone:	Not reported
Date of Collection:	Not reported
Accuracy:	Not reported
Horizontal Datum:	Not reported
Accuracy Value Unit:	Not reported
Source:	Not reported
Point Line Area:	Not reported
Desc Category:	Not reported
Method of Collection:	Not reported
District:	Not reported
Tank ID:	3
Capacity:	20000
Tank Status:	Closed in Ground
Substance:	Not reported
Install Date:	Not reported
Remove Date:	2006-08-06 00:00:00
Tank Number:	UTK-122922-15
Tank Details Compartments:	Not reported
Tank Release Detection:	Not reported
Pipe Release Detection:	Other
Piping Material:	Unknown
Piping Type:	Not reported
Tank Construction:	Other,Unknown
Impressed Device:	Not reported
Latitude:	Not reported
Longitude:	Not reported

NAZAR PARKING (Continued) **U004135493**

Name:	VACANT LOT
Address:	145 W ELIZABETH ST
City,State,Zip:	DETROIT, MI 48201-3459
Facility Type:	Closed in Ground
Facility ID:	00042701
Owner Name:	ODM PARKING PROPERTY LLC
Owner Address:	840 W LONG LAKE RD SUITE #150
Owner City:	TROY
Owner State:	MI
Owner Zip:	48098
Owner Contact:	Not reported
Owner Phone:	2488792000
Contact:	Not reported
Contact Phone:	Not reported
Date of Collection:	Not reported
Accuracy:	Not reported
Horizontal Datum:	Not reported
Accuracy Value Unit:	Not reported
Source:	Not reported
Point Line Area:	Not reported
Desc Category:	Not reported
Method of Collection:	Not reported
District:	Not reported
Tank ID:	3
Capacity:	1500
Tank Status:	Closed in Ground
Substance:	Gasoline
Install Date:	Not reported
Remove Date:	Not reported
Tank Number:	UTK-141271-15
Tank Details Compartments:	Not reported
Tank Release Detection:	Not reported
Pipe Release Detection:	Other
Piping Material:	Unknown
Piping Type:	Not reported
Tank Construction:	Other,Unknown
Impressed Device:	Not reported
Latitude:	Not reported
Longitude:	Not reported

Name:	NAZAR PARKING
Address:	145 W ELIZABETH ST
City,State,Zip:	DETROIT, MI 48201-3459
Facility Type:	Closed in Ground
Facility ID:	00042174
Owner Name:	ELIZABETH STREET PROPERTIES
Owner Address:	2211 WOODWARD AVE
Owner City:	DETROIT
Owner State:	MI
Owner Zip:	48226
Owner Contact:	Not reported
Owner Phone:	3134713226
Contact:	Not reported
Contact Phone:	Not reported
Date of Collection:	Not reported
Accuracy:	Not reported
Horizontal Datum:	Not reported

NAZAR PARKING (Continued) **U004135493**

Accuracy Value Unit:	Not reported
Source:	Not reported
Point Line Area:	Not reported
Desc Category:	Not reported
Method of Collection:	Not reported
District:	Not reported
Tank ID:	2
Capacity:	20000
Tank Status:	Closed in Ground
Substance:	Not reported
Install Date:	Not reported
Remove Date:	2006-08-06 00:00:00
Tank Number:	UTK-122921-15
Tank Details Compartments:	Not reported
Tank Release Detection:	Not reported
Pipe Release Detection:	Other
Piping Material:	Unknown
Piping Type:	Not reported
Tank Construction:	Other,Unknown
Impressed Device:	Not reported
Latitude:	Not reported
Longitude:	Not reported

Name:	VACANT LOT
Address:	145 W ELIZABETH ST
City,State,Zip:	DETROIT, MI 48201-3459
Facility Type:	Closed in Ground
Facility ID:	00042701
Owner Name:	ODM PARKING PROPERTY LLC
Owner Address:	840 W LONG LAKE RD SUITE #150
Owner City:	TROY
Owner State:	MI
Owner Zip:	48098
Owner Contact:	Not reported
Owner Phone:	2488792000
Contact:	Not reported
Contact Phone:	Not reported
Date of Collection:	Not reported
Accuracy:	Not reported
Horizontal Datum:	Not reported
Accuracy Value Unit:	Not reported
Source:	Not reported
Point Line Area:	Not reported
Desc Category:	Not reported
Method of Collection:	Not reported
District:	Not reported
Tank ID:	2
Capacity:	1500
Tank Status:	Closed in Ground
Substance:	Diesel
Install Date:	Not reported
Remove Date:	Not reported
Tank Number:	UTK-141270-15
Tank Details Compartments:	Not reported
Tank Release Detection:	Not reported
Pipe Release Detection:	Other
Piping Material:	Unknown

NAZAR PARKING (Continued) **U004135493**

Piping Type:	Not reported
Tank Construction:	Other,Unknown
Impressed Device:	Not reported
Latitude:	Not reported
Longitude:	Not reported

Click this hyperlink while viewing on your computer to access
2 additional MI_UST: record(s) in the EDR Site Report.

Name:	NAZAR PARKING
Address:	145 W ELIZABETH ST
City,State,Zip:	DETROIT, MI 48201-3459
Facility Type:	Closed in Ground
Facility ID:	00042174
Owner Name:	ELIZABETH STREET PROPERTIES
Owner Address:	2211 WOODWARD AVE
Owner City:	DETROIT
Owner State:	MI
Owner Zip:	48226
Owner Contact:	Not reported
Owner Phone:	3134713226
Contact:	Not reported
Contact Phone:	Not reported
Date of Collection:	Not reported
Accuracy:	Not reported
Horizontal Datum:	Not reported
Accuracy Value Unit:	Not reported
Source:	Not reported
Point Line Area:	Not reported
Desc Category:	Not reported
Method of Collection:	Not reported
District:	Not reported
Tank ID:	1
Capacity:	20000
Tank Status:	Closed in Ground
Substance:	Not reported
Install Date:	Not reported
Remove Date:	2006-08-06 00:00:00
Tank Number:	UTK-122920-15
Tank Details Compartments:	Not reported
Tank Release Detection:	Not reported
Pipe Release Detection:	Other
Piping Material:	Unknown
Piping Type:	Not reported
Tank Construction:	Other,Unknown
Impressed Device:	Not reported
Latitude:	Not reported
Longitude:	Not reported

INVENTORY:

Name:	NAZAR PARKING
Address:	145 W ELIZABETH ST
City,State,Zip:	DETROIT, MI 48201
Township:	Detroit
District:	Warren
Data Source:	Risks Present and Require Action in Long-term
Lust Name:	Former Detroit Garage Inc

NAZAR PARKING (Continued) **U004135493**

Regulatory Program:	213
Release Status:	Open
Project Manager:	McKeever, Ari
Latitude:	42.336638
Longitude:	-83.053554

BEA:

Name:	NAZAR PARKING
Address:	145 W ELIZABETH ST
City,State,Zip:	DETROIT, MI 48201
Secondary Address:	Not reported
BEA Number:	Not reported
District:	Not reported
Date Received:	10/19/2006
Submitter Name:	Not reported
Petition Determination:	Not reported
Petition Disclosure:	Not reported
Category:	Not reported
Determination 20107A:	Not reported
Reviewer:	Not reported
Division Assigned:	Not reported
Location ID:	00042174
Submittal Type:	Baseline Environmental Assessment
Submittal Number:	B200603328LV
Approval Status:	RRD Received
Workflow Status:	Submitted
Date Submitted:	2006-10-19 12:12:06
Date Completed:	Not reported
Township:	Detroit
Work Unit:	Warren
Comments:	Records Manager: Box 163 To Lansing for scanning on 4/8/16 Category B3 Part 213 Facility ID #5-0005613 REVIEW CONCLUSION: BEA identifies a new concern, in whole or in part, and assessment of the available information indicates further follow up required.
Organization:	Elizabeth Street Properties LLC
Contact:	Atwell Hicks
Contact Type:	Submitter Contact

Name:	VACANT LOT
Address:	145 W ELIZABETH ST
City,State,Zip:	DETROIT, MI 48201
Secondary Address:	Not reported
BEA Number:	Not reported
District:	Not reported
Date Received:	11/18/1997
Submitter Name:	Not reported
Petition Determination:	Not reported
Petition Disclosure:	Not reported
Category:	Not reported
Determination 20107A:	Not reported
Reviewer:	Not reported
Division Assigned:	Not reported
Location ID:	00042701
Submittal Type:	Baseline Environmental Assessment
Submittal Number:	P199700480LV
Approval Status:	RRD Received
Workflow Status:	Submitted

NAZAR PARKING (Continued) **U004135493**

Date Submitted:	2004-01-31 07:29:04
Date Completed:	Not reported
Township:	Detroit
Work Unit:	Warren
Comments:	RECORDS CENTER - 894995 - BEA25
Organization:	FACKS PROPERTIES, L.L.C.
Contact:	EDWARD F. MURPHY
Contact Type:	Submitter Contact

Name:	VACANT LOT
Address:	145 W ELIZABETH ST
City,State,Zip:	DETROIT, MI 48201
Secondary Address:	Not reported
BEA Number:	Not reported
District:	Not reported
Date Received:	07/18/2003
Submitter Name:	Not reported
Petition Determination:	Not reported
Petition Disclosure:	Not reported
Category:	Not reported
Determination 20107A:	Not reported
Reviewer:	Not reported
Division Assigned:	Not reported
Location ID:	00042701
Submittal Type:	Baseline Environmental Assessment
Submittal Number:	P200302070LV
Approval Status:	RRD Received
Workflow Status:	Submitted
Date Submitted:	2004-01-31 07:29:04
Date Completed:	Not reported
Township:	Detroit
Work Unit:	Warren
Comments:	No check was submitted with BEA. Form EQP4476 was included with BEA. RECORD CENTER - 895068 - BEA98
Organization:	South Dixie Properties, LLC
Contact:	PM Environmental, Inc.
Contact Type:	Submitter Contact

AE155 **FORMER GAS STATION/PARKING GARAGE** **MI BEA** **S108414498**
ESE **145 WEST ELIZABETH STREET** **N/A**
1/8-1/4 **DETROIT, MI**
0.230 mi.
1213 ft. **Site 3 of 3 in cluster AE**

Relative:
Lower

Actual:
603 ft.

BEA:

Name:	FORMER GAS STATION/PARKING GARAGE
Address:	145 WEST ELIZABETH STREET
City,State,Zip:	DETROIT, MI
Secondary Address:	Fox Box Office
BEA Number:	3328
District:	Southeast MI
Date Received:	10/19/2006
Submitter Name:	Elizabeth Street Properties LLC
Petition Determination:	No Request
Petition Disclosure:	0
Category:	N
Determination 20107A:	No Request
Reviewer:	schlaufj

FORMER GAS STATION/PARKING GARAGE (Continued) **S108414498**

Division Assigned:	STD
Location ID:	Not reported
Submittal Type:	Not reported
Submittal Number:	Not reported
Approval Status:	Not reported
Workflow Status:	Not reported
Date Submitted:	Not reported
Date Completed:	Not reported
Township:	Not reported
Work Unit:	Not reported
Comments:	Not reported
Organization:	Not reported
Contact:	Not reported
Contact Type:	Not reported

AF156 **2473 WOODWARD AVENUE** **MI INVENTORY** **S119009182**
ENE **2473 WOODWARD AVENUE** **MI BEA** **N/A**
1/8-1/4 **WAYNE (County), MI 48201**
0.230 mi.
1213 ft. **Site 1 of 4 in cluster AF**

Relative:
Higher

Actual:
609 ft.

INVENTORY:

Name:	2473 WOODWARD AVENUE
Address:	2473 WOODWARD AVENUE
City,State,Zip:	MI 48201
Township:	Detroit
District:	Warren
Data Source:	Risks Not Determined
Lust Name:	Not reported
Regulatory Program:	201
Release Status:	Not reported
Project Manager:	Owens, Paul
Latitude:	NaN
Longitude:	NaN

BEA:

Name:	2473 WOODWARD AVENUE
Address:	2473 WOODWARD AVENUE
City,State,Zip:	MI 48201
Secondary Address:	Not reported
BEA Number:	Not reported
District:	Not reported
Date Received:	11/14/2016
Submitter Name:	Not reported
Petition Determination:	Not reported
Petition Disclosure:	Not reported
Category:	Not reported
Determination 20107A:	Not reported
Reviewer:	Not reported
Division Assigned:	Not reported
Location ID:	82007560
Submittal Type:	Baseline Environmental Assessment
Submittal Number:	B201607371LV
Approval Status:	RRD Received
Workflow Status:	Submitted
Date Submitted:	2016-11-30 11:27:14
Date Completed:	Not reported

2473 WOODWARD AVENUE (Continued) **S119009182**

Township:	Detroit
Work Unit:	Warren
Comments:	B1 Previously submitted BEA: 1563 BEA #7371 was submitted on November 14, 2016, by NTH Consultants, Ltd. (NTH) on behalf of Nexus Properties, LLC for the 14,203 square foot property located at 2473 Woodward Ave. in Detroit. The property is a gravel-covered parking lot which was being used as a staging area for the Little Caesar Arena construction project at the time of the BEA submittal. No information on the future development plans for the property were available at the time of the BEA s
Organization:	Nexus Properties, LLC
Contact:	Bhushan C. Modi
Contact Type:	Submitter Contact

Name:	2473 WOODWARD AVENUE
Address:	2473 WOODWARD AVENUE
City,State,Zip:	MI 48201
Secondary Address:	Not reported
BEA Number:	Not reported
District:	Not reported
Date Received:	12/04/2001
Submitter Name:	Not reported
Petition Determination:	Not reported
Petition Disclosure:	Not reported
Category:	Not reported
Determination 20107A:	Not reported
Reviewer:	Not reported
Division Assigned:	Not reported
Location ID:	82007560
Submittal Type:	Baseline Environmental Assessment
Submittal Number:	P200101563LV
Approval Status:	RRD Received
Workflow Status:	Submitted
Date Submitted:	2004-01-31 07:29:04
Date Completed:	Not reported
Township:	Detroit
Work Unit:	Warren
Comments:	RECORDS CENTER - 895029 - BEA59
Organization:	Motown Center, A Michigan Nonprofit Corp
Contact:	Tanya Heidelberg-Yopp
Contact Type:	Submitter Contact

AF157 **MI BEA** **S105768152**
ENE **2473 WOODWARD** **N/A**
1/8-1/4 **DETROIT, MI**
0.230 mi.
1213 ft. **Site 2 of 4 in cluster AF**

Relative:
Higher

Actual:
609 ft.

BEA:

Name:	Not reported
Address:	2473 WOODWARD
City,State,Zip:	DETROIT, MI
Secondary Address:	Not reported
BEA Number:	1563
District:	Southeast MI
Date Received:	12/04/2001
Submitter Name:	Motown Center, A Michigan Nonprofit Corp
Petition Determination:	Affirmed

(Continued) **S105768152**

Petition Disclosure:	1
Category:	N
Determination 20107A:	Affirmed
Reviewer:	williakt
Division Assigned:	ERD
Location ID:	Not reported
Submittal Type:	Not reported
Submittal Number:	Not reported
Approval Status:	Not reported
Workflow Status:	Not reported
Date Submitted:	Not reported
Date Completed:	Not reported
Township:	Not reported
Work Unit:	Not reported
Comments:	Not reported
Organization:	Not reported
Contact:	Not reported
Contact Type:	Not reported

AF158 **HENNEPIN APARTMENTS, LLC** **MI INVENTORY** **S113193087**
NE **28 HENRY STREET & 59 SIBLEY STREET** **MI BEA** **N/A**
1/8-1/4 **DETROIT, MI 48201**
0.234 mi.
1234 ft. **Site 3 of 4 in cluster AF**

Relative:
Higher

Actual:
610 ft.

INVENTORY:

Name:	28 HENRY STREET & 59 SIBLEY STREET
Address:	28 HENRY STREET & 59 SIBLEY STREET
City,State,Zip:	MI 48201
Township:	Detroit
District:	Warren
Data Source:	Risks Not Determined
Lust Name:	Not reported
Regulatory Program:	201
Release Status:	Not reported
Project Manager:	Owens, Paul
Latitude:	NaN
Longitude:	NaN

BEA:

Name:	28 HENRY STREET & 59 SIBLEY STREET
Address:	28 HENRY STREET & 59 SIBLEY STREET
City,State,Zip:	MI 48201
Secondary Address:	Not reported
BEA Number:	Not reported
District:	Not reported
Date Received:	01/23/2013
Submitter Name:	Not reported
Petition Determination:	Not reported
Petition Disclosure:	Not reported
Category:	Not reported
Determination 20107A:	Not reported
Reviewer:	Not reported
Division Assigned:	Not reported
Location ID:	82007691
Submittal Type:	Baseline Environmental Assessment
Submittal Number:	B201305451LV

HENNEPIN APARTMENTS, LLC (Continued) **S113193087**

Approval Status:	RRD Received
Workflow Status:	Submitted
Date Submitted:	2013-01-28 13:41:23
Date Completed:	Not reported
Township:	Detroit
Work Unit:	Warren
Comments:	Records Manager: Box 143 To Lansing for scanning on 3/4/16
Organization:	Hennepin Apartments, LLC
Contact:	Bhushan C. Modi
Contact Type:	Submitter Contact

Name:	HENNEPIN APARTMENTS, LLC
Address:	28 HENRY STREET & 59 SIBLEY STREET
City,State,Zip:	DETROIT, MI 48201
Secondary Address:	Not reported
BEA Number:	5451
District:	Southeast MI
Date Received:	01/23/2013
Submitter Name:	Hennepin Apartments, LLC
Petition Determination:	No Request
Petition Disclosure:	0
Category:	Not reported
Determination 20107A:	No Request
Reviewer:	scheelsj
Division Assigned:	RRD
Location ID:	Not reported
Submittal Type:	Not reported
Submittal Number:	Not reported
Approval Status:	Not reported
Workflow Status:	Not reported
Date Submitted:	Not reported
Date Completed:	Not reported
Township:	Not reported
Work Unit:	Not reported
Comments:	Not reported
Organization:	Not reported
Contact:	Not reported
Contact Type:	Not reported

AG159 **204 W. ADAMS** **MI INVENTORY** **S128641823**
SE **204 W ADAMS AVE W** **N/A**
1/8-1/4 **DETROIT, MI 48226**
0.239 mi.
1263 ft. **Site 1 of 4 in cluster AG**

Relative:
Lower

Actual:
600 ft.

INVENTORY:

Name:	204 W. ADAMS
Address:	204 W ADAMS AVE W
City,State,Zip:	DETROIT, MI 48226
Township:	Not reported
District:	Warren
Data Source:	Risks Not Determined
Lust Name:	204 W. Adams
Regulatory Program:	213
Release Status:	Open
Project Manager:	McKeever, Ari
Latitude:	42.33586097
Longitude:	-83.05422155

AG160 SE 1/8-1/4 0.239 mi. 1263 ft. | **204,212,220, 228 WEST ADAMS, 223, 245 WEST ELIZABE**
204 W. ADAMS
DETROIT, MI 48201

MI INVENTORY **S128267129**
MI BEA **N/A**

Site 2 of 4 in cluster AG

Relative: Lower
Actual: 600 ft.

INVENTORY:

Name:	204,212,220, 228 WEST ADAMS, 223, 245 WEST ELIZABETH STREET
Address:	204 W. ADAMS
City,State,Zip:	DETROIT, MI 48201
Township:	Not reported
District:	Warren
Data Source:	Risks Present and Require Action in Short-term
Lust Name:	Not reported
Regulatory Program:	201
Release Status:	Not reported
Project Manager:	Gurshaw, Erik
Latitude:	42.33586479
Longitude:	-83.05350363

BEA:

Name:	204,212,220, 228 WEST ADAMS, 223, 245 WEST ELIZABETH STREET
Address:	204 W. ADAMS
City,State,Zip:	DETROIT, MI 48201
Secondary Address:	Not reported
BEA Number:	Not reported
District:	Not reported
Date Received:	11/16/2021
Submitter Name:	Not reported
Petition Determination:	Not reported
Petition Disclosure:	Not reported
Category:	Not reported
Determination 20107A:	Not reported
Reviewer:	Not reported
Division Assigned:	Not reported
Location ID:	82008673
Submittal Type:	BEA
Submittal Number:	82008673-BEA-1
Approval Status:	In Review
Workflow Status:	Submitted
Date Submitted:	Not reported
Date Completed:	00:00.0
Township:	Not reported
Work Unit:	Warren
Comments:	Not reported
Organization:	204 Adams LLC
Contact:	Not reported
Contact Type:	Owner

AH161 West 1/8-1/4 0.239 mi. 1264 ft. | **2704 FOURTH STREET**
2704 FOURTH STREET
WAYNE (County), MI 48201

MI INVENTORY **S118693668**
MI BEA **N/A**

Site 1 of 5 in cluster AH

Relative: Higher
Actual: 609 ft.

INVENTORY:

Name:	2704 FOURTH STREET
Address:	2704 FOURTH STREET
City,State,Zip:	MI 48201

2704 FOURTH STREET (Continued) **S118693668**

Township:	Detroit
District:	Warren
Data Source:	Risks Not Determined
Lust Name:	Not reported
Regulatory Program:	201
Release Status:	Not reported
Project Manager:	Owens, Paul
Latitude:	NaN
Longitude:	NaN

BEA:

Name:	2704 FOURTH STREET
Address:	2704 FOURTH STREET
City,State,Zip:	MI 48201
Secondary Address:	Not reported
BEA Number:	Not reported
District:	Not reported
Date Received:	05/11/2016
Submitter Name:	Not reported
Petition Determination:	Not reported
Petition Disclosure:	Not reported
Category:	Not reported
Determination 20107A:	Not reported
Reviewer:	Not reported
Division Assigned:	Not reported
Location ID:	82007627
Submittal Type:	Baseline Environmental Assessment
Submittal Number:	B201607018LV
Approval Status:	RRD Received
Workflow Status:	Submitted
Date Submitted:	2016-05-23 09:50:00
Date Completed:	Not reported
Township:	Detroit
Work Unit:	Warren
Comments:	B1 BEA Number 7018 was submitted on May 11, 2016, by NTH Consultants, Ltd. (NTH) on behalf of Grand River Revival, LLC for a 2,850 square foot property located at 2705 Fourth Street in Detroit. No information on the future use of the property was provided to NTH at the time of the BEA's submittal. NTH conducted a Phase I Environmental Site Assessment (ESA) on the property on March 23, 2016, The Phase I ESA revealed the following RECs: unknown backfill material used to fill the basement of the
Organization:	Grand River Revival, LLC
Contact:	Bhushan C. Modi
Contact Type:	Submitter Contact

AC162 **2776 PARK AVENUE, 48 SPROAT STREET AND 63 TEMPLE S** **MI INVENTORY** **S127499432**
NNE **2776 PARK AVENUE, 48 SPROAT STREET AND 6, 3 TEMPLE STREET** **MI BEA** **N/A**
1/8-1/4 **, MI 48201**
0.240 mi.
1265 ft. **Site 3 of 4 in cluster AC**

Relative:
Higher

Actual:
613 ft.

INVENTORY:

Name:	2776 PARK AVENUE, 48 SPROAT STREET AND 63 TEMPLE STREET
Address:	2776 PARK AVENUE, 48 SPROAT STREET AND 6, 3 TEMPLE STREET
City,State,Zip:	MI 48201
Township:	Detroit

2776 PARK AVENUE, 48 SPROAT STREET AND 63 TEMPLE STREET (Continued) **S127499432**

District:	Warren
Data Source:	Risks Not Determined
Lust Name:	Not reported
Regulatory Program:	201
Release Status:	Not reported
Project Manager:	Owens, Paul
Latitude:	NaN
Longitude:	NaN

BEA:

Name:	2776 PARK AVENUE, 48 SPROAT STREET AND 63 TEMPLE STREET
Address:	2776 PARK AVENUE, 48 SPROAT STREET AND 6, 3 TEMPLE STREET
City,State,Zip:	MI 48201
Secondary Address:	Not reported
BEA Number:	Not reported
District:	Not reported
Date Received:	12/14/2016
Submitter Name:	Not reported
Petition Determination:	Not reported
Petition Disclosure:	Not reported
Category:	Not reported
Determination 20107A:	Not reported
Reviewer:	Not reported
Division Assigned:	Not reported
Location ID:	82007656
Submittal Type:	BEA
Submittal Number:	B201607429LV
Approval Status:	RRD Received
Workflow Status:	Submitted
Date Submitted:	2017-01-13 11:06:48
Date Completed:	Not reported
Township:	Not reported
Work Unit:	Warren
Comments:	B1 BEA #7429 BEA was submitted on December 14, 2016, by NTH Consultants, Ltd. (NTH) on behalf of ODM Parking, LLC for the Kava blue North Property located at 2776 Park, 48 Sproat, and 63 Temple in Detroit. 2776 Park is 30,770 square feet and contains a single-story office building and three-story veteran shelter building occupied by the Michigan Veterans Foundation, 48 Sproat is 42,264 square feet and consists of a gravel covered lot, and 63 Temple is 12,832 square feet and consists of a fence-
Organization:	ODM Parking LLC
Contact:	Not reported
Contact Type:	Submitter Contact

Name:	2776 PARK AVENUE, 48 SPROAT STREET AND 63 TEMPLE STREET
Address:	2776 PARK AVENUE, 48 SPROAT STREET AND 6
City,State,Zip:	MI 48201
Secondary Address:	Not reported
BEA Number:	Not reported
District:	Not reported
Date Received:	12/14/2016
Submitter Name:	Not reported
Petition Determination:	Not reported
Petition Disclosure:	Not reported
Category:	Not reported
Determination 20107A:	Not reported

2776 PARK AVENUE, 48 SPROAT STREET AND 63 TEMPLE STREET (Continued) **S127499432**

Reviewer:	Not reported
Division Assigned:	Not reported
Location ID:	82007656
Submittal Type:	Baseline Environmental Assessment
Submittal Number:	B201607429LV
Approval Status:	RRD Received
Workflow Status:	Submitted
Date Submitted:	2017-01-13 11:06:48
Date Completed:	Not reported
Township:	Detroit
Work Unit:	Warren
Comments:	B1 BEA #7429 BEA was submitted on December 14, 2016, by NTH Consultants, Ltd. (NTH) on behalf of ODM Parking, LLC for the Kava blue North Property located at 2776 Park, 48 Sproat, and 63 Temple in Detroit. 2776 Park is 30,770 square feet and contains a single-story office building and three-story veteran shelter building occupied by the Michigan Veterans Foundation, 48 Sproat is 42,264 square feet and consists of a gravel covered lot, and 63 Temple is 12,832 square feet and consists of a fence-
Organization:	ODM Parking, LLC
Contact:	NTH Consultants, Ltd.
Contact Type:	Submitter Contact

AF163 **MI BEA** **S105768313**
NE **2529 WOODWARD** **N/A**
1/8-1/4 **DETROIT, MI**
0.242 mi.
1276 ft. **Site 4 of 4 in cluster AF**

Relative:
Higher

Actual:
611 ft.

BEA:

Name:	Not reported
Address:	2529 WOODWARD
City,State,Zip:	DETROIT, MI
Secondary Address:	Not reported
BEA Number:	1788
District:	Southeast MI
Date Received:	08/23/2002
Submitter Name:	Motown Center A Michigan Nonprofit Corp
Petition Determination:	Affirmed
Petition Disclosure:	1
Category:	N
Determination 20107A:	Affirmed
Reviewer:	williakt
Division Assigned:	ERD
Location ID:	Not reported
Submittal Type:	Not reported
Submittal Number:	Not reported
Approval Status:	Not reported
Workflow Status:	Not reported
Date Submitted:	Not reported
Date Completed:	Not reported
Township:	Not reported
Work Unit:	Not reported
Comments:	Not reported
Organization:	Not reported
Contact:	Not reported
Contact Type:	Not reported

164
NE
1/8-1/4
0.243 mi.
1284 ft.

2533 WOODWARD
DETROIT, MI

MI BEA **S105768159**
N/A

Relative:
Higher

Actual:
611 ft.

BEA:

Name:	Not reported
Address:	2533 WOODWARD
City,State,Zip:	DETROIT, MI
Secondary Address:	Not reported
BEA Number:	1564
District:	Southeast MI
Date Received:	12/04/2001
Submitter Name:	Motown Center, A Michigan nonprofit Corp
Petition Determination:	Affirmed
Petition Disclosure:	1
Category:	N
Determination 20107A:	Affirmed
Reviewer:	williakt
Division Assigned:	ERD
Location ID:	Not reported
Submittal Type:	Not reported
Submittal Number:	Not reported
Approval Status:	Not reported
Workflow Status:	Not reported
Date Submitted:	Not reported
Date Completed:	Not reported
Township:	Not reported
Work Unit:	Not reported
Comments:	Not reported
Organization:	Not reported
Contact:	Not reported
Contact Type:	Not reported

AI165
NNE
1/8-1/4
0.244 mi.
1288 ft.

MELLISH PROPERTY
48 SPROAT STREET AND
DETROIT, MI 48201

Site 1 of 2 in cluster AI

MI INVENTORY **S113828170**
MI BEA **N/A**

Relative:
Higher

Actual:
613 ft.

INVENTORY:

Name:	48 SPROAT STREET AND 20, 33, 34, 40 TEMPLE STREET
Address:	48 SPROAT STREET AND 20, 33, 34, 40 TEM, PLE STREET
City,State,Zip:	MI 48201
Township:	Detroit
District:	Warren
Data Source:	Risks Not Determined
Lust Name:	Not reported
Regulatory Program:	201
Release Status:	Not reported
Project Manager:	Owens, Paul
Latitude:	42.3419
Longitude:	-83.0555

BEA:

Name:	48 SPROAT STREET AND 20, 33, 34, 40 TEMPLE STREET
Address:	48 SPROAT STREET AND 20, 33, 34, 40 TEM
City,State,Zip:	MI 48201

MELLISH PROPERTY (Continued) **S113828170**

Secondary Address:	Not reported
BEA Number:	Not reported
District:	Not reported
Date Received:	07/02/2013
Submitter Name:	Not reported
Petition Determination:	Not reported
Petition Disclosure:	Not reported
Category:	Not reported
Determination 20107A:	Not reported
Reviewer:	Not reported
Division Assigned:	Not reported
Location ID:	82007950
Submittal Type:	Baseline Environmental Assessment
Submittal Number:	B201305634LV
Approval Status:	RRD Received
Workflow Status:	Submitted
Date Submitted:	2013-07-03 09:55:00
Date Completed:	Not reported
Township:	Detroit
Work Unit:	Warren
Comments:	Records Manager: Box 56 No RC Sent to Lansing for Scanning: 1/11/16
Organization:	Westward Realty, LLC
Contact:	Bhushan C. Modi
Contact Type:	Submitter Contact

Name:	MELLISH PROPERTY
Address:	48 SPROAT STREET AND
City,State,Zip:	DETROIT, MI 48201
Secondary Address:	20, 33, 34, 40 Temple Street
BEA Number:	5634
District:	Southeast MI
Date Received:	07/02/2013
Submitter Name:	Westward Realty, LLC
Petition Determination:	No Request
Petition Disclosure:	0
Category:	Not reported
Determination 20107A:	No Request
Reviewer:	scheelsj
Division Assigned:	RRD
Location ID:	Not reported
Submittal Type:	Not reported
Submittal Number:	Not reported
Approval Status:	Not reported
Workflow Status:	Not reported
Date Submitted:	Not reported
Date Completed:	Not reported
Township:	Not reported
Work Unit:	Not reported
Comments:	Not reported
Organization:	Not reported
Contact:	Not reported
Contact Type:	Not reported

Name:	48 SPROAT STREET AND 20, 33, 34, 40 TEMPLE STREET
Address:	48 SPROAT STREET AND 20, 33, 34, 40 TEM, PLE STREET
City,State,Zip:	MI 48201
Secondary Address:	Not reported

MELLISH PROPERTY (Continued) **S113828170**

BEA Number:	Not reported
District:	Not reported
Date Received:	07/02/2013
Submitter Name:	Not reported
Petition Determination:	Not reported
Petition Disclosure:	Not reported
Category:	Not reported
Determination 20107A:	Not reported
Reviewer:	Not reported
Division Assigned:	Not reported
Location ID:	82007950
Submittal Type:	BEA
Submittal Number:	B201305634LV
Approval Status:	RRD Received
Workflow Status:	Submitted
Date Submitted:	2013-07-03 09:55:00
Date Completed:	Not reported
Township:	Not reported
Work Unit:	Warren
Comments:	Records Manager: Box 56 No RC Sent to Lansing for Scanning: 1/11/16
Organization:	Westward Realty, LLC
Contact:	Not reported
Contact Type:	Submitter Contact

Name:	48 SPROAT STREET AND 20, 33, 34, 40 TEMPLE STREET
Address:	48 SPROAT STREET AND 20, 33, 34, 40 TEM
City,State,Zip:	MI 48201
Secondary Address:	Not reported
BEA Number:	Not reported
District:	Not reported
Date Received:	07/02/2013
Submitter Name:	Not reported
Petition Determination:	Not reported
Petition Disclosure:	Not reported
Category:	Not reported
Determination 20107A:	Not reported
Reviewer:	Not reported
Division Assigned:	Not reported
Location ID:	82007950
Submittal Type:	Baseline Environmental Assessment
Submittal Number:	B201305634LV
Approval Status:	RRD Received
Workflow Status:	Submitted
Date Submitted:	2013-07-03 00:00:00
Date Completed:	Not reported
Township:	Detroit
Work Unit:	Warren
Comments:	Records Manager: Box 56 No RC Sent to Lansing for Scanning: 1/11/16
Organization:	Not reported
Contact:	Bhushan C. Modi, Migrate from ERNIE
Contact Type:	Submitter Contact

AB166 **DTE ENERGY - HQ BUILDING** **MI AST** **A100325760**
South **2000 2ND AVE** **N/A**
1/8-1/4 **DETROIT, MI 48226**
0.245 mi.
1295 ft. **Site 2 of 3 in cluster AB**

Relative:
Lower

Actual:
599 ft.

AST:

Name:	DTE ENERGY - HQ BUILDING
Address:	2000 2ND AVE
City:	DETROIT
Zip:	48226-1203
Facility ID:	91084620
Owner Name:	DTE ENERGY LLC
Owner Address:	ONE ENERGY PLAZA 655 GO
Owner City,St,Zip:	DETROIT, MI 48226
District:	1
Date of Collection:	Not reported
Accuracy:	15 METERS
Source:	STATE OF MICHIGAN
Point Line Area:	POINT
Description Category:	Not reported
Method of Collection:	Interpolation-Map
Horizontal Datum:	NAD83
Latitude:	42.3342940
Longitude:	-83.057394

Tank Id:	ATK-124544-15
Tank Status:	Currently In Use
Capacity (in gallons):	1650
Installation Date:	01/17/2007
Substance Stored:	Diesel
Removed/Closed Date:	Not reported

Tank Id:	ATK-124545-15
Tank Status:	Currently In Use
Capacity (in gallons):	1650
Installation Date:	01/17/2007
Substance Stored:	Diesel
Removed/Closed Date:	Not reported

Tank Id:	ATK-124547-15
Tank Status:	Currently In Use
Capacity (in gallons):	1650
Installation Date:	01/17/2007
Substance Stored:	Diesel
Removed/Closed Date:	Not reported

Tank Id:	ATK-124546-15
Tank Status:	Currently In Use
Capacity (in gallons):	1650
Installation Date:	01/17/2007
Substance Stored:	Diesel
Removed/Closed Date:	Not reported

AB167 **SYSTEMS OPERATION CENTER** **MI LUST** **U003329952**
South **2000 2ND AVE** **MI UST** **N/A**
1/8-1/4 **DETROIT, MI 48226** **MI Financial Assurance**
0.245 mi.
1295 ft. **Site 3 of 3 in cluster AB**

Relative:
Lower

Actual:
599 ft.

LUST:

Name:	SYSTEMS OPERATION CENTER
Address:	2000 2ND AVE
City,State,Zip:	DETROIT, MI 48226-
Facility ID:	00010803
Source:	STATE OF MICHIGAN
Owner Name:	DTEEnergy LLC
Owner Address:	Not reported
Owner City,St,Zip:	UNKNOWN, MI
Owner Contact:	Not reported
Owner Phone:	Not reported
Country:	USA
District:	Warren
Site Name:	Systems Operation Center
Latitude:	42.33429
Longitude:	-83.05739
Date of Collection:	01/11/2001
Method of Collection:	Address Matching-House Number
Accuracy:	100
Accuracy Value Unit:	FEET
Horizontal Data:	NAD83
Point Line Area:	POINT
Desc Category:	Plant Entrance (Freight)
Regulatory Program:	Not reported
Risk Condition:	Not reported
Project Manager:	Not reported
Senate District:	Not reported
House District:	Not reported
US Congressional District:	Not reported
Leak Number:	C-0016-13
Release Date:	02/06/2013
Substance Released:	Diesel
Release Status:	Closed
Release Closed Date:	06/24/2020

UST:

Name:	SYSTEMS OPERATION CENTER
Address:	2000 2ND AVE
City,State,Zip:	DETROIT 48226-1203
Facility Type:	ACTIVE
Facility ID:	00010803
Owner Name:	DTE ENERGY LLC
Owner Address:	ONE ENERGY PLAZA 655 GO
Owner City:	DETROIT
Owner State:	MI
Owner Zip:	48226
Owner Contact:	Not reported
Owner Phone:	3132352745
Contact:	Frank LeForce
Contact Phone:	(313) 235-2745
Date of Collection:	01/11/2001
Accuracy:	100
Horizontal Datum:	NAD83

SYSTEMS OPERATION CENTER (Continued) **U003329952**

Accuracy Value Unit:	FEET
Source:	STATE OF MICHIGAN
Point Line Area:	POINT
Desc Category:	Plant Entrance (Freight)
Method of Collection:	Address Matching-House Number
District:	Region 1 - SE Michigan District Office
Tank ID:	305
Capacity:	6000
Tank Status:	Currently In Use
Substance:	Diesel
Install Date:	04/22/1985
Remove Date:	Not reported
Tank Number:	Not reported
Tank Details Compartments:	Not reported
Tank Release Detection:	Not reported
Pipe Release Detection:	Not reported
Piping Material:	Not reported
Piping Type:	Not reported
Tank Construction:	Not reported
Impressed Device:	Not reported
Latitude:	42.33429
Longitude:	-83.05739

FINANCIAL ASSURANCE 3:

Name:	SYSTEMS OPERATION CENTER
Address:	2000 2ND AVE
City,State,Zip:	DETROIT, MI 48226-1203
Facility ID:	00010803
Exempt:	No
Expiration Date:	04/23/2022
Bond Rating Tests:	Not reported
Commerical Insurance:	Not reported
Guarantee:	Not reported
Letter of Credit:	Not reported
Risk Retention Group:	Not reported
Self Insurance:	CHECKED
State Funds:	Not reported
Surety Bond:	Not reported
Trust Funds:	Not reported
Year:	2021

AH168 **SERVICE EMPLOYEES CENTER** **MI INVENTORY** **S118188579**
West **2626 - 2654 W. GRAND RIVER** **MI BEA** **N/A**
1/8-1/4 **DETROIT, MI 48201**
0.246 mi.
1297 ft. **Site 2 of 5 in cluster AH**

Relative:
Higher

Actual:
608 ft.

INVENTORY:

Name:	SERVICE EMPLOYEES CENTER
Address:	2626 - 2654 W. GRAND RIVER
City,State,Zip:	DETROIT, MI 48201
Township:	Detroit
District:	Warren
Data Source:	Risks Not Determined
Lust Name:	Not reported
Regulatory Program:	201
Release Status:	Not reported

SERVICE EMPLOYEES CENTER (Continued) **S118188579**

Project Manager:	Thornton, Patricia
Latitude:	42.338388
Longitude:	-83.0632759

BEA:

Name:	SERVICE EMPLOYEES CENTER
Address:	2626 - 2654 W. GRAND RIVER
City,State,Zip:	DETROIT, MI 48201
Secondary Address:	Not reported
BEA Number:	Not reported
District:	Not reported
Date Received:	06/11/2015
Submitter Name:	Not reported
Petition Determination:	Not reported
Petition Disclosure:	Not reported
Category:	Not reported
Determination 20107A:	Not reported
Reviewer:	Not reported
Division Assigned:	Not reported
Location ID:	82002930
Submittal Type:	Baseline Environmental Assessment
Submittal Number:	B201506516LV
Approval Status:	RRD Received
Workflow Status:	Submitted
Date Submitted:	2015-06-15 10:09:19
Date Completed:	Not reported
Township:	Detroit
Work Unit:	Warren
Comments:	Category B2 Eight combined parcels at the intersection of Grand River and Fourth Street in Detroit. One parcel (2626 W. Grand River) once held a gas sation. all parcels appear vacant at present and there is no proposal for the new use of the properties. The gas station property still has contamination of BTEX parameters indicating a release at one time, no tanks ever formally registered on the property.
Organization:	Grand River Revival
Contact:	Bhushan C. Modi
Contact Type:	Submitter Contact

AC169 **123 TEMPLE (131 TEMPLE)** **MI LUST** **U004130615**
North **123 TEMPLE (131 TEMPLE) ST** **MI UST** **N/A**
1/8-1/4 **DETROIT, MI 48201** **MI WDS**
0.247 mi.
1303 ft. **Site 4 of 4 in cluster AC**

Relative:
Higher

Actual:
613 ft.

LUST:

Name:	123 TEMPLE (131 TEMPLE)
Address:	123 TEMPLE (131 TEMPLE) ST
City,State,Zip:	DETROIT, MI 48201-
Facility ID:	00042166
Source:	STATE OF MICHIGAN
Owner Name:	TSDSolutions LLC
Owner Address:	Not reported
Owner City,St,Zip:	UNKNOWN, MI
Owner Contact:	Not reported
Owner Phone:	Not reported
Country:	USA

123 TEMPLE (131 TEMPLE) (Continued) **U004130615**

District:	Warren
Site Name:	131 Temple
Latitude:	42.34205
Longitude:	-83.05770
Date of Collection:	02/04/2014
Method of Collection:	Interpolation-Photo
Accuracy:	10
Accuracy Value Unit:	FEET
Horizontal Data:	NAD83
Point Line Area:	POINT
Desc Category:	Plant Entrance (Freight)
Regulatory Program:	Not reported
Risk Condition:	Not reported
Project Manager:	Not reported
Senate District:	Not reported
House District:	Not reported
US Congressional District:	Not reported

Leak Number:	C-0016-09
Release Date:	02/04/2009
Substance Released:	Used Oil,Used Oil,Used Oil
Release Status:	Closed
Release Closed Date:	03/20/2009

UST:

Name:	123 TEMPLE (131 TEMPLE)
Address:	123 TEMPLE (131 TEMPLE) ST
City,State,Zip:	DETROIT 48201-3024
Facility Type:	CLOSED
Facility ID:	00042166
Owner Name:	TSD SOLUTIONS LLC
Owner Address:	1163 S MAIN ST #174
Owner City:	CHELSEA
Owner State:	MI
Owner Zip:	48118
Owner Contact:	Not reported
Owner Phone:	2488792000
Contact:	Not reported
Contact Phone:	Not reported
Date of Collection:	Not reported
Accuracy:	Not reported
Horizontal Datum:	Not reported
Accuracy Value Unit:	Not reported
Source:	Not reported
Point Line Area:	Not reported
Desc Category:	Not reported
Method of Collection:	Not reported
District:	Not reported
Tank ID:	4
Capacity:	10000
Tank Status:	Removed from Ground
Substance:	Unknown
Install Date:	Not reported
Remove Date:	09/13/2017
Tank Number:	Not reported
Tank Details Compartments:	Not reported
Tank Release Detection:	Not reported
Pipe Release Detection:	Not reported

123 TEMPLE (131 TEMPLE) (Continued) **U004130615**

Piping Material:	Not reported
Piping Type:	Not reported
Tank Construction:	Not reported
Impressed Device:	Not reported
Latitude:	Not reported
Longitude:	Not reported

Name:	123 TEMPLE (131 TEMPLE)
Address:	123 TEMPLE (131 TEMPLE) ST
City,State,Zip:	DETROIT 48201-3024
Facility Type:	CLOSED
Facility ID:	00042166
Owner Name:	TSD SOLUTIONS LLC
Owner Address:	1163 S MAIN ST #174
Owner City:	CHELSEA
Owner State:	MI
Owner Zip:	48118
Owner Contact:	Not reported
Owner Phone:	2488792000
Contact:	Kelly Martorano
Contact Phone:	(248) 879-2000
Date of Collection:	02/04/2014
Accuracy:	10
Horizontal Datum:	NAD83
Accuracy Value Unit:	FEET
Source:	STATE OF MICHIGAN
Point Line Area:	POINT
Desc Category:	Plant Entrance (Freight)
Method of Collection:	Interpolation-Photo
District:	Region 1 - SE Michigan District Office
Tank ID:	3
Capacity:	500
Tank Status:	Removed from Ground
Substance:	Gasoline
Install Date:	Not reported
Remove Date:	01/01/2009
Tank Number:	Not reported
Tank Details Compartments:	Not reported
Tank Release Detection:	Not reported
Pipe Release Detection:	Not reported
Piping Material:	Not reported
Piping Type:	Not reported
Tank Construction:	Not reported
Impressed Device:	Not reported
Latitude:	42.34205
Longitude:	-83.05770

Name:	123 TEMPLE (131 TEMPLE)
Address:	123 TEMPLE (131 TEMPLE) ST
City,State,Zip:	DETROIT 48201-3024
Facility Type:	CLOSED
Facility ID:	00042166
Owner Name:	TSD SOLUTIONS LLC
Owner Address:	1163 S MAIN ST #174
Owner City:	CHELSEA
Owner State:	MI
Owner Zip:	48118

123 TEMPLE (131 TEMPLE) (Continued) **U004130615**

Owner Contact:	Not reported
Owner Phone:	2488792000
Contact:	Kelly Martorano
Contact Phone:	(248) 879-2000
Date of Collection:	02/04/2014
Accuracy:	10
Horizontal Datum:	NAD83
Accuracy Value Unit:	FEET
Source:	STATE OF MICHIGAN
Point Line Area:	POINT
Desc Category:	Plant Entrance (Freight)
Method of Collection:	Interpolation-Photo
District:	Region 1 - SE Michigan District Office
Tank ID:	2
Capacity:	500
Tank Status:	Removed from Ground
Substance:	Used Oil
Install Date:	Not reported
Remove Date:	01/01/2009
Tank Number:	Not reported
Tank Details Compartments:	Not reported
Tank Release Detection:	Not reported
Pipe Release Detection:	Not reported
Piping Material:	Not reported
Piping Type:	Not reported
Tank Construction:	Not reported
Impressed Device:	Not reported
Latitude:	42.34205
Longitude:	-83.05770

Name:	123 TEMPLE (131 TEMPLE)
Address:	123 TEMPLE (131 TEMPLE) ST
City,State,Zip:	DETROIT 48201-3024
Facility Type:	CLOSED
Facility ID:	00042166
Owner Name:	TSD SOLUTIONS LLC
Owner Address:	1163 S MAIN ST #174
Owner City:	CHELSEA
Owner State:	MI
Owner Zip:	48118
Owner Contact:	Not reported
Owner Phone:	2488792000
Contact:	Kelly Martorano
Contact Phone:	(248) 879-2000
Date of Collection:	02/04/2014
Accuracy:	10
Horizontal Datum:	NAD83
Accuracy Value Unit:	FEET
Source:	STATE OF MICHIGAN
Point Line Area:	POINT
Desc Category:	Plant Entrance (Freight)
Method of Collection:	Interpolation-Photo
District:	Region 1 - SE Michigan District Office
Tank ID:	1
Capacity:	500
Tank Status:	Removed from Ground
Substance:	Used Oil

123 TEMPLE (131 TEMPLE) (Continued) **U004130615**

Install Date:	Not reported
Remove Date:	01/01/2009
Tank Number:	Not reported
Tank Details Compartments:	Not reported
Tank Release Detection:	Not reported
Pipe Release Detection:	Not reported
Piping Material:	Not reported
Piping Type:	Not reported
Tank Construction:	Not reported
Impressed Device:	Not reported
Latitude:	42.34205
Longitude:	-83.05770

WDS:

Name:	TSD SOLUTIONS LLC
Address:	131 TEMPLE ST
City,State,Zip:	DETROIT, MI 48201
Site Id:	MIK297613887
WMD Id:	485481
Site Specific Name:	TSD SOLUTIONS LLC
Mailing Address:	1163 S MAIN ST
Mailing City/State/Zip:	48118
Mailing County:	WASHTENAW

AJ170 **2705 2709 2729 2735 2745 2751 2767 3RD STREET & 27** **MI INVENTORY** **S127499400**
WNW **2705 2709 2729 2735 2745 2751 2767 3RD S** **MI BEA** **N/A**
1/8-1/4 **WAYNE (County), MI 48201**
0.249 mi.
1314 ft. **Site 1 of 2 in cluster AJ**

Relative:
Higher

Actual:
609 ft.

INVENTORY:

Name:	2705 2709 2729 2735 2745 2751 2767 3RD STREET & 2740 2800 2808 2818 2830 4TH ST
Address:	2705 2709 2729 2735 2745 2751 2767 3RD S
City,State,Zip:	MI 48201
Township:	Detroit
District:	Warren
Data Source:	Risks Not Determined
Lust Name:	Not reported
Regulatory Program:	201
Release Status:	Not reported
Project Manager:	Owens, Paul
Latitude:	NaN
Longitude:	NaN

BEA:

Name:	2705 2709 2729 2735 2745 2751 2767 3RD STREET & 2740 2800 2808 2818 2830 4TH ST
Address:	2705 2709 2729 2735 2745 2751 2767 3RD S
City,State,Zip:	MI 48201
Secondary Address:	Not reported
BEA Number:	Not reported
District:	Not reported
Date Received:	03/06/2017
Submitter Name:	Not reported
Petition Determination:	Not reported
Petition Disclosure:	Not reported
Category:	Not reported

2705 2709 2729 2735 2745 2751 2767 3RD STREET & 2740 2800 28 (Continued) **S127499400**

Determination 20107A:	Not reported
Reviewer:	Not reported
Division Assigned:	Not reported
Location ID:	82007630
Submittal Type:	Baseline Environmental Assessment
Submittal Number:	B201707508LV
Approval Status:	RRD Received
Workflow Status:	Submitted
Date Submitted:	2017-03-08 00:00:00
Date Completed:	Not reported
Township:	Detroit
Work Unit:	Warren
Comments:	B1 BEA #7508 was submitted on March 6, 2017, by NTH Consultants, LLC (NTH) on behalf of 2445 Cass, LLC for the parcels located at 2705, 2709, 2729, 2735, 2745, 2751, and 2767 Third Street and 2740, 2800, 2808, 2818, and 2830 Fourth Street in Detroit. The parcels were owned by the Detroit Public Schools prior to being purchased by 2445 Cass, LLC. No information on future development plans for the property was available at the time of the BEA submittal. NTH summarized the results of a Phase
Organization:	Not reported
Contact:	Bhushan C. Modi, Migrate from ERNIE
Contact Type:	Submitter Contact
Name:	2705 2709 2729 2735 2745 2751 2767 3RD STREET & 2740 2800 2808 2818 2830 4TH ST
Address:	2705 2709 2729 2735 2745 2751 2767 3RD S
City,State,Zip:	MI 48201
Secondary Address:	Not reported
BEA Number:	Not reported
District:	Not reported
Date Received:	03/06/2017
Submitter Name:	Not reported
Petition Determination:	Not reported
Petition Disclosure:	Not reported
Category:	Not reported
Determination 20107A:	Not reported
Reviewer:	Not reported
Division Assigned:	Not reported
Location ID:	82007630
Submittal Type:	Baseline Environmental Assessment
Submittal Number:	B201707508LV
Approval Status:	RRD Received
Workflow Status:	Submitted
Date Submitted:	2017-03-08 09:53:16
Date Completed:	Not reported
Township:	Detroit
Work Unit:	Warren
Comments:	B1 BEA #7508 was submitted on March 6, 2017, by NTH Consultants, LLC (NTH) on behalf of 2445 Cass, LLC for the parcels located at 2705, 2709, 2729, 2735, 2745, 2751, and 2767 Third Street and 2740, 2800, 2808, 2818, and 2830 Fourth Street in Detroit. The parcels were owned by the Detroit Public Schools prior to being purchased by 2445 Cass, LLC. No information on future development plans for the property was available at the time of the BEA submittal. NTH summarized the results of a Phase
Organization:	2445 Cass LLC

2705 2709 2729 2735 2745 2751 2767 3RD STREET & 2740 2800 28 (Continued) **S127499400**

Contact:	Bhushan C. Modi
Contact Type:	Submitter Contact
Name:	2705 2709 2729 2735 2745 2751 2767 3RD STREET & 2740 2800 2808 2818 2830 4TH ST
Address:	2705 2709 2729 2735 2745 2751 2767 3RD S, TREET & 2740 2800 2808 2818 2830 4TH ST
City,State,Zip:	MI 48201
Secondary Address:	Not reported
BEA Number:	Not reported
District:	Not reported
Date Received:	03/06/2017
Submitter Name:	Not reported
Petition Determination:	Not reported
Petition Disclosure:	Not reported
Category:	Not reported
Determination 20107A:	Not reported
Reviewer:	Not reported
Division Assigned:	Not reported
Location ID:	82007630
Submittal Type:	BEA
Submittal Number:	B201707508LV
Approval Status:	RRD Received
Workflow Status:	Submitted
Date Submitted:	2017-03-08 09:53:16
Date Completed:	Not reported
Township:	Not reported
Work Unit:	Warren
Comments:	B1 BEA #7508 was submitted on March 6, 2017, by NTH Consultants, LLC (NTH) on behalf of 2445 Cass, LLC for the parcels located at 2705, 2709, 2729, 2735, 2745, 2751, and 2767 Third Street and 2740, 2800, 2808, 2818, and 2830 Fourth Street in Detroit. The parcels were owned by the Detroit Public Schools prior to being purchased by 2445 Cass, LLC. No information on future development plans for the property was available at the time of the BEA submittal. NTH summarized the results of a Phase
Organization:	2445 Cass, LLC
Contact:	Not reported
Contact Type:	Submitter Contact

AK171 **MI BROWNFIELDS** **S128640199**
NW **640 TEMPLE** **N/A**
1/8-1/4 **DETROIT, MI**
0.249 mi.
1315 ft. **Site 1 of 5 in cluster AK**

Relative:
Higher

Actual:
611 ft.

BROWNFIELDS:

Name:	Not reported
Address:	640 TEMPLE
City,State,Zip:	DETROIT, MI
Facility ID:	Not reported
Region:	1
Status:	Not reported
Properry Use:	Not reported
BEA:	Not reported
Ernie Id Number:	Not reported
X Coordinate:	-83.061852
Y Coordinate:	42.341202

(Continued) **S128640199**

Project Name:	640 Temple Redevelopment Project - 381 WP
Date Year Funded:	03/12/2019
Total Brownfield Incentives:	872727
Approved Amount:	$872,727
Grant Award Amount:	Not reported
Loan Award Amount:	Not reported
Waterfront Award Amount:	Not reported
Brownfield Site Assessment:	Not reported
Development Type:	Not reported
Prior Use:	Not reported
Contaminants:	Not reported

AK172 **640 TEMPLE STREET** **MI UST** **U004340435**
NW **640 TEMPLE ST** **N/A**
1/8-1/4 **DETROIT, MI 48201**
0.249 mi.
1315 ft. **Site 2 of 5 in cluster AK**

Relative:
Higher

Actual:
611 ft.

UST:

Name:	640 TEMPLE STREET
Address:	640 TEMPLE ST
City,State,Zip:	DETROIT, MI 48201
Facility Type:	Removed from Ground
Facility ID:	10000358
Owner Name:	Not reported
Owner Address:	1 KERCHEVAL AVE.
Owner City:	GROSSE POINTE
Owner State:	MI
Owner Zip:	48236
Owner Contact:	Not reported
Owner Phone:	3133092424
Contact:	Not reported
Contact Phone:	Not reported
Date of Collection:	Not reported
Accuracy:	Not reported
Horizontal Datum:	Not reported
Accuracy Value Unit:	Not reported
Source:	Not reported
Point Line Area:	Not reported
Desc Category:	Not reported
Method of Collection:	Not reported
District:	Not reported
Tank ID:	1
Capacity:	500
Tank Status:	Removed from Ground
Substance:	Gasoline
Install Date:	Not reported
Remove Date:	2020-03-17 00:00:00
Tank Number:	UTK-000063-20
Tank Details Compartments:	Not reported
Tank Release Detection:	Not reported
Pipe Release Detection:	Not reported
Piping Material:	Not reported
Piping Type:	Not reported
Tank Construction:	Not reported
Impressed Device:	Not reported
Latitude:	Not reported
Longitude:	Not reported

AK173 **640 & 674 TEMPLE STREET, 2944 & 2970 THIRD STREET,** **MI INVENTORY** **S111937503**
NW **640 TEMPLE ST** **MI ASBESTOS** **N/A**
1/8-1/4 **DETROIT, MI 48201** **MI WDS**
0.249 mi.
1315 ft. **Site 3 of 5 in cluster AK**

Relative:
Higher

Actual:
611 ft.

INVENTORY:

Name:	640 & 674 TEMPLE STREET, 2944 & 2970 THIRD STREET, AND 635, 645 & 655 CHARLOTTE
Address:	640 TEMPLE ST
City,State,Zip:	DETROIT, MI 48201
Township:	Not reported
District:	Warren
Data Source:	Risks Present and Require Action in Short-term
Lust Name:	Not reported
Regulatory Program:	201
Release Status:	Not reported
Project Manager:	Gurshaw, Erik
Latitude:	42.34139309
Longitude:	-83.06218171

ASBESTOS:

Notification ID:	146113
Name:	BUILDING
Address:	640 TEMPLE STREET
City,State,Zip:	DETROIT, MI 48201
Contractor Name:	Environmental Maintenance Engineers, Inc.
Project Number:	19-735
Notification Type and Date:	Regular 11/26/2019
Start Date:	12/16/2019
End Date:	12/19/2019
Linear Feet:	Not reported
Square Feet:	896

Notification ID:	148823
Name:	BUILDING
Address:	640 TEMPLE STREET
City,State,Zip:	DETROIT, MI 48201
Contractor Name:	City Abatement Services, LLC
Project Number:	Not reported
Notification Type and Date:	Regular 07/17/2020
Start Date:	08/03/2020
End Date:	08/07/2020
Linear Feet:	80
Square Feet:	Not reported

Notification ID:	141408
Name:	BUILDING
Address:	640 TEMPLE STREET
City,State,Zip:	DETROIT, MI 48201
Contractor Name:	Certified Abatement Services, Inc.
Project Number:	1928
Notification Type and Date:	Regular 04/30/2019
Start Date:	05/14/2019
End Date:	05/17/2019
Linear Feet:	650
Square Feet:	1400

WDS:

640 & 674 TEMPLE STREET, 2944 & 2970 THIRD STREET, AND 635, (Continued) **S111937503**

Name:	COUNTY OF WAYNE PUBLIC SERVICES
Address:	640 TEMPLE ST
City,State,Zip:	DETROIT, MI 48201
Site Id:	MID982621674
WMD Id:	401379
Site Specific Name:	COUNTY OF WAYNE PUBLIC SERVICES
Mailing Address:	415 CLIFFORD ST
Mailing City/State/Zip:	48226
Mailing County:	WAYNE

AK174 **COUNTY OF WAYNE PUBLIC SERVICES** **RCRA NonGen / NLR** **1000311395**
NW **640 TEMPLE ST** **FINDS** **MID982621674**
1/8-1/4 **DETROIT, MI 48201** **ECHO**
0.249 mi.
1315 ft. **Site 4 of 5 in cluster AK**

Relative:
Higher

Actual:
611 ft.

RCRA NonGen / NLR:

Date Form Received by Agency:	20011231
Handler Name:	COUNTY OF WAYNE PUBLIC SERVICES
Handler Address:	640 TEMPLE ST
Handler City,State,Zip:	DETROIT, MI 48201
EPA ID:	MID982621674
Contact Name:	THOMAS SCHMELZER
Contact Address:	640 TEMPLE ST
Contact City,State,Zip:	DETROIT, MI 48201
Contact Telephone:	313-833-3201
Contact Fax:	Not reported
Contact Email:	Not reported
Contact Title:	Not reported
EPA Region:	05
Land Type:	County
Federal Waste Generator Description:	Not a generator, verified
Non-Notifier:	Not reported
Biennial Report Cycle:	Not reported
Accessibility:	Not reported
Active Site Indicator:	Not reported
State District Owner:	Not reported
State District:	Not reported
Mailing Address:	415 CLIFFORD ST
Mailing City,State,Zip:	DETROIT, MI 48226
Owner Name:	COUNTY OF WAYNE
Owner Type:	County
Operator Name:	COUNTY OF WAYNE
Operator Type:	County
Short-Term Generator Activity:	No
Importer Activity:	No
Mixed Waste Generator:	No
Transporter Activity:	No
Transfer Facility Activity:	No
Recycler Activity with Storage:	No
Small Quantity On-Site Burner Exemption:	No
Smelting Melting and Refining Furnace Exemption:	No
Underground Injection Control:	No
Off-Site Waste Receipt:	No
Universal Waste Indicator:	No
Universal Waste Destination Facility:	No
Federal Universal Waste:	No
Active Site Fed-Reg Treatment Storage and Disposal Facility:	Not reported

COUNTY OF WAYNE PUBLIC SERVICES (Continued) **1000311395**

Active Site Converter Treatment storage and Disposal Facility:	Not reported
Active Site State-Reg Treatment Storage and Disposal Facility:	Not reported
Active Site State-Reg Handler:	---
Federal Facility Indicator:	Not reported
Hazardous Secondary Material Indicator:	NN
Sub-Part K Indicator:	Not reported
Commercial TSD Indicator:	No
Treatment Storage and Disposal Type:	Not reported
2018 GPRA Permit Baseline:	Not on the Baseline
2018 GPRA Renewals Baseline:	Not on the Baseline
Permit Renewals Workload Universe:	Not reported
Permit Workload Universe:	Not reported
Permit Progress Universe:	Not reported
Post-Closure Workload Universe:	Not reported
Closure Workload Universe:	Not reported
202 GPRA Corrective Action Baseline:	No
Corrective Action Workload Universe:	No
Subject to Corrective Action Universe:	No
Non-TSDFs Where RCRA CA has Been Imposed Universe:	No
TSDFs Potentially Subject to CA Under 3004 (u)/(v) Universe:	No
TSDFs Only Subject to CA under Discretionary Auth Universe:	No
Corrective Action Priority Ranking:	No NCAPS ranking
Environmental Control Indicator:	No
Institutional Control Indicator:	No
Human Exposure Controls Indicator:	N/A
Groundwater Controls Indicator:	N/A
Operating TSDF Universe:	Not reported
Full Enforcement Universe:	Not reported
Significant Non-Complier Universe:	No
Unaddressed Significant Non-Complier Universe:	No
Addressed Significant Non-Complier Universe:	No
Significant Non-Complier With a Compliance Schedule Universe:	No
Financial Assurance Required:	Not reported
Handler Date of Last Change:	20110303
Recognized Trader-Importer:	No
Recognized Trader-Exporter:	No
Importer of Spent Lead Acid Batteries:	No
Exporter of Spent Lead Acid Batteries:	No
Recycler Activity Without Storage:	Not reported
Manifest Broker:	Not reported
Sub-Part P Indicator:	No

Hazardous Waste Summary:

Waste Code:	D001
Waste Description:	IGNITABLE WASTE

Handler - Owner Operator:

Owner/Operator Indicator:	Operator
Owner/Operator Name:	COUNTY OF WAYNE
Legal Status:	County
Date Became Current:	19700101
Date Ended Current:	Not reported
Owner/Operator Address:	Not reported
Owner/Operator City,State,Zip:	Not reported
Owner/Operator Telephone:	Not reported

COUNTY OF WAYNE PUBLIC SERVICES (Continued) **1000311395**

Owner/Operator Telephone Ext:	Not reported
Owner/Operator Fax:	Not reported
Owner/Operator Email:	Not reported
Owner/Operator Indicator:	Operator
Owner/Operator Name:	COUNTY OF WAYNE
Legal Status:	County
Date Became Current:	19700101
Date Ended Current:	Not reported
Owner/Operator Address:	Not reported
Owner/Operator City,State,Zip:	Not reported
Owner/Operator Telephone:	Not reported
Owner/Operator Telephone Ext:	Not reported
Owner/Operator Fax:	Not reported
Owner/Operator Email:	Not reported
Owner/Operator Indicator:	Owner
Owner/Operator Name:	COUNTY OF WAYNE
Legal Status:	County
Date Became Current:	19700101
Date Ended Current:	Not reported
Owner/Operator Address:	Not reported
Owner/Operator City,State,Zip:	Not reported
Owner/Operator Telephone:	Not reported
Owner/Operator Telephone Ext:	Not reported
Owner/Operator Fax:	Not reported
Owner/Operator Email:	Not reported
Owner/Operator Indicator:	Owner
Owner/Operator Name:	COUNTY OF WAYNE
Legal Status:	County
Date Became Current:	19700101
Date Ended Current:	Not reported
Owner/Operator Address:	Not reported
Owner/Operator City,State,Zip:	Not reported
Owner/Operator Telephone:	Not reported
Owner/Operator Telephone Ext:	Not reported
Owner/Operator Fax:	Not reported
Owner/Operator Email:	Not reported
Owner/Operator Indicator:	Owner
Owner/Operator Name:	COUNTY OF WAYNE
Legal Status:	County
Date Became Current:	19700101
Date Ended Current:	Not reported
Owner/Operator Address:	Not reported
Owner/Operator City,State,Zip:	Not reported
Owner/Operator Telephone:	Not reported
Owner/Operator Telephone Ext:	Not reported
Owner/Operator Fax:	Not reported
Owner/Operator Email:	Not reported
Owner/Operator Indicator:	Operator
Owner/Operator Name:	COUNTY OF WAYNE
Legal Status:	County
Date Became Current:	19700101
Date Ended Current:	Not reported

COUNTY OF WAYNE PUBLIC SERVICES (Continued) **1000311395**

Owner/Operator Address: Not reported
Owner/Operator City,State,Zip: Not reported
Owner/Operator Telephone: Not reported
Owner/Operator Telephone Ext: Not reported
Owner/Operator Fax: Not reported
Owner/Operator Email: Not reported

Historic Generators:
Receive Date: 20011031
Handler Name: COUNTY OF WAYNE PUBLIC SERVICES
Federal Waste Generator Description: Not a generator, verified
State District Owner: Not reported
Large Quantity Handler of Universal Waste: No
Recognized Trader Importer: No
Recognized Trader Exporter: No
Spent Lead Acid Battery Importer: No
Spent Lead Acid Battery Exporter: No
Current Record: No
Non Storage Recycler Activity: Not reported
Electronic Manifest Broker: Not reported

Receive Date: 19890221
Handler Name: COUNTY OF WAYNE PUBLIC SERVICES
Federal Waste Generator Description: Small Quantity Generator
State District Owner: Not reported
Large Quantity Handler of Universal Waste: No
Recognized Trader Importer: No
Recognized Trader Exporter: No
Spent Lead Acid Battery Importer: No
Spent Lead Acid Battery Exporter: No
Current Record: No
Non Storage Recycler Activity: Not reported
Electronic Manifest Broker: Not reported

Receive Date: 20011231
Handler Name: COUNTY OF WAYNE PUBLIC SERVICES
Federal Waste Generator Description: Not a generator, verified
State District Owner: Not reported
Large Quantity Handler of Universal Waste: No
Recognized Trader Importer: No
Recognized Trader Exporter: No
Spent Lead Acid Battery Importer: No
Spent Lead Acid Battery Exporter: No
Current Record: Yes
Non Storage Recycler Activity: Not reported
Electronic Manifest Broker: Not reported

List of NAICS Codes and Descriptions:
NAICS Code: 56291
NAICS Description: REMEDIATION SERVICES

Facility Has Received Notices of Violations:
Violations: No Violations Found

Evaluation Action Summary:

COUNTY OF WAYNE PUBLIC SERVICES (Continued) **1000311395**

Evaluations: No Evaluations Found

FINDS:
Registry ID: 110003631366

Click Here for FRS Facility Detail Report:

Environmental Interest/Information System:
RCRAInfo is a national information system that supports the Resource Conservation and Recovery Act (RCRA) program through the tracking of events and activities related to facilities that generate, transport, and treat, store, or dispose of hazardous waste. RCRAInfo allows RCRA program staff to track the notification, permit, compliance, and corrective action activities required under RCRA.

Click this hyperlink while viewing on your computer to access additional FINDS: detail in the EDR Site Report.

ECHO:

Envid:	1000311395
Registry ID:	110003631366
DFR URL:	http://echo.epa.gov/detailed-facility-report?fid=110003631366
Name:	COUNTY OF WAYNE PUBLIC SERVICES
Address:	640 TEMPLE ST
City,State,Zip:	DETROIT, MI 48201

AG175 **LITTLE CAESARS** **MI BEA** **S104911413**
SE **285 WEST ADAMS STREET** **N/A**
1/4-1/2 **DETROIT, MI**
0.251 mi.
1326 ft. **Site 3 of 4 in cluster AG**

Relative:
Lower

Actual:
599 ft.

BEA:

Name:	LITTLE CAESARS
Address:	285 WEST ADAMS STREET
City,State,Zip:	DETROIT, MI
Secondary Address:	Not reported
BEA Number:	457
District:	Southeast MI
Date Received:	10/08/1997
Submitter Name:	LITTLE CAESARS
Petition Determination:	No Request
Petition Disclosure:	0
Category:	N
Determination 20107A:	No Request
Reviewer:	temppm
Division Assigned:	ERD
Location ID:	Not reported
Submittal Type:	Not reported
Submittal Number:	Not reported
Approval Status:	Not reported
Workflow Status:	Not reported
Date Submitted:	Not reported
Date Completed:	Not reported
Township:	Not reported
Work Unit:	Not reported
Comments:	Not reported

LITTLE CAESARS (Continued) **S104911413**

Organization: Not reported
Contact: Not reported
Contact Type: Not reported

AK176 **2933 SECOND AVENUE** **MI INVENTORY** **S120852629**
NW **2933 SECOND AVENUE** **MI BEA** **N/A**
1/4-1/2 **WAYNE (County), MI 48201**
0.253 mi.
1337 ft. **Site 5 of 5 in cluster AK**

Relative:
Higher

Actual:
611 ft.

INVENTORY:

Name:	2933 SECOND AVENUE
Address:	2933 SECOND AVENUE
City,State,Zip:	MI 48201
Township:	Detroit
District:	Warren
Data Source:	Risks Not Determined
Lust Name:	Not reported
Regulatory Program:	201
Release Status:	Not reported
Project Manager:	Owens, Paul
Latitude:	NaN
Longitude:	NaN

BEA:

Name:	2933 SECOND AVENUE
Address:	2933 SECOND AVENUE
City,State,Zip:	MI 48201
Secondary Address:	Not reported
BEA Number:	Not reported
District:	Not reported
Date Received:	02/24/2017
Submitter Name:	Not reported
Petition Determination:	Not reported
Petition Disclosure:	Not reported
Category:	Not reported
Determination 20107A:	Not reported
Reviewer:	Not reported
Division Assigned:	Not reported
Location ID:	82007707
Submittal Type:	Baseline Environmental Assessment
Submittal Number:	B201707494LV
Approval Status:	RRD Received
Workflow Status:	Submitted
Date Submitted:	2017-02-28 15:04:05
Date Completed:	Not reported
Township:	Detroit
Work Unit:	Warren
Comments:	B1 BEA #7494 was submitted on February 24, 2017, by Soil Materials Engineers (SME) on behalf of Second Street Property, LLC for a 0.20 acre property at 2933 Second Street in Detroit. The property is occupied by a 21,718 square foot, three-story vacant hotel with a basement. SME summarized a Phase I ESA conducted at the property in a September 15, 2016, report. The following RECs were identified in the Phase I ESA: kerosene and heating oil were once used in the basement boiler room of the
Organization:	Second Avenue Property, LLC

2933 SECOND AVENUE (Continued) **S120852629**

Contact: SME
Contact Type: Submitter Contact

177
ENE
1/4-1/2
0.258 mi.
1360 ft.

BRUSH PARK - MULTI SITE DEMOLITION
WOODWARD & FISHER FREEWAY
DETROIT, MI

MI BROWNFIELDS **S107135863**
N/A

Relative:
Lower

Actual:
606 ft.

BROWNFIELDS:

Name:	BRUSH PARK - MULTI SITE DEMOLITION
Address:	WOODWARD & FISHER FREEWAY
City,State,Zip:	DETROIT, MI
Facility ID:	Not reported
Region:	1
Status:	Not reported
Properry Use:	vacant land
BEA:	No
Ernie Id Number:	82001747
X Coordinate:	Not reported
Y Coordinate:	Not reported
Project Name:	Not reported
Date Year Funded:	Not reported
Total Brownfield Incentives:	Not reported
Approved Amount:	Not reported
Grant Award Amount:	Not reported
Loan Award Amount:	Not reported
Waterfront Award Amount:	Not reported
Brownfield Site Assessment:	Not reported
Development Type:	Not reported
Prior Use:	Not reported
Contaminants:	Not reported

AH178
West
1/4-1/2
0.258 mi.
1364 ft.

GRAND RIVER PROPERTY HOLDINGS
2613, 2617, 2619, & 2626 W. GRAND RIVER
DETROIT, MI 48201

MI INVENTORY **S117731860**
MI BEA **N/A**

Site 3 of 5 in cluster AH

Relative:
Higher

Actual:
608 ft.

INVENTORY:

Name:	GRAND RIVER PROPERTY HOLDINGS
Address:	2613, 2617, 2619, & 2626 W. GRAND RIVER
City,State,Zip:	DETROIT, MI 48201
Township:	Detroit
District:	Warren
Data Source:	Risks Not Determined
Lust Name:	Not reported
Regulatory Program:	201
Release Status:	Not reported
Project Manager:	Thornton, Patricia
Latitude:	42.338709
Longitude:	-83.0635191

BEA:

Name:	GRAND RIVER PROPERTY HOLDINGS
Address:	2613, 2617, 2619, & 2626 W. GRAND RIVER

GRAND RIVER PROPERTY HOLDINGS (Continued) **S117731860**

City,State,Zip:	DETROIT, MI 48201
Secondary Address:	Not reported
BEA Number:	Not reported
District:	Not reported
Date Received:	01/22/2015
Submitter Name:	Not reported
Petition Determination:	Not reported
Petition Disclosure:	Not reported
Category:	Not reported
Determination 20107A:	Not reported
Reviewer:	Not reported
Division Assigned:	Not reported
Location ID:	82002909
Submittal Type:	Baseline Environmental Assessment
Submittal Number:	B201506294LV
Approval Status:	RRD Received
Workflow Status:	Submitted
Date Submitted:	2015-01-26 09:21:40
Date Completed:	Not reported
Township:	Detroit
Work Unit:	Warren
Comments:	box 560 Category B3 REVIEW CONCLUSION: BEA identifies a new concern, in whole or in part, and assessment of the available information indicates further follow up required. Property formerly occupied by automobile junk yard, radiator shop, and nail products bottling operations with a past use of oil to heat the building. Two geoprobe (10-15 ft) and two hand auger borings (5 ft) advanced on property to evaluate soil conditions. No groundwater was encountered. So
Organization:	Grand River Property Holdings, LLC
Contact:	Bhushan C. Modi
Contact Type:	Submitter Contact

AJ179 **RILEY'S SHELL SERVICE (FORMER)** **MI LUST** **S121112946**
WNW **2785 3RD ST** **MI INVENTORY** **N/A**
1/4-1/2 **DETROIT, MI 48201** **MI BEA**
0.259 mi.
1368 ft. **Site 2 of 2 in cluster AJ**

Relative:
Higher

Actual:
610 ft.

LUST:

Name:	RILEY'S SHELL SERVICE (FORMER) (10000076)
Address:	2785 3RD ST
City,State,Zip:	DETROIT, MI 48201-
Facility ID:	00042716
Source:	Not reported
Owner Name:	NO ACCELA OWNER FOUND
Owner Address:	UNKNOWN
Owner City,St,Zip:	UNKNOWN, MI 00000-0000
Owner Contact:	Not reported
Owner Phone:	(616) 795-3364
Country:	USA
District:	Warren
Site Name:	Riley's Shell Service (former) (FAC10000076)
Latitude:	Not reported
Longitude:	Not reported
Date of Collection:	Not reported
Method of Collection:	Not reported
Accuracy:	Not reported
Accuracy Value Unit:	Not reported

RILEY'S SHELL SERVICE (FORMER) (Continued) **S121112946**

Horizontal Data:	Not reported
Point Line Area:	Not reported
Desc Category:	Not reported
Regulatory Program:	Not reported
Risk Condition:	Not reported
Project Manager:	Not reported
Senate District:	Not reported
House District:	Not reported
US Congressional District:	Not reported

Leak Number:	C-0195-17
Release Date:	08/10/2017
Substance Released:	Gasoline
Release Status:	Open
Release Closed Date:	Not reported

Leak Number:	C-0242-17
Release Date:	07/10/2017
Substance Released:	Gasoline,Gasoline,Gasoline,Gasoline
Release Status:	Open
Release Closed Date:	Not reported

Leak Number:	Not reported
Release Date:	Not reported
Substance Released:	Not reported
Release Status:	Open
Release Closed Date:	Not reported

INVENTORY:

Name:	RILEY'S SHELL SERVICE (FORMER)
Address:	2785 3RD ST
City,State,Zip:	DETROIT, MI 48201
Township:	Detroit
District:	Warren
Data Source:	Risks Not Determined
Lust Name:	Riley's Shell Service (former) (FAC10000076)
Regulatory Program:	213
Release Status:	Open
Project Manager:	McKeever, Ari
Latitude:	NaN
Longitude:	NaN

BEA:

Name:	RILEY'S SHELL SERVICE (FORMER)
Address:	2785 3RD ST
City,State,Zip:	DETROIT, MI 48201
Secondary Address:	Not reported
BEA Number:	Not reported
District:	Not reported
Date Received:	07/01/2004
Submitter Name:	Not reported
Petition Determination:	Not reported
Petition Disclosure:	Not reported
Category:	Not reported
Determination 20107A:	Not reported
Reviewer:	Not reported
Division Assigned:	Not reported

RILEY'S SHELL SERVICE (FORMER) (Continued) **S121112946**

Location ID:	10000076
Submittal Type:	Baseline Environmental Assessment
Submittal Number:	P200400357CA
Approval Status:	RRD Received
Workflow Status:	Submitted
Date Submitted:	2004-07-01 15:55:06
Date Completed:	Not reported
Township:	Detroit
Work Unit:	Warren
Comments:	After looking at all the information, it was determined that this BEA should be for a LUST site. Otwell Mawby submitted a new Petition form which was received on 8/4/2004 via fax to Bill Duley. Filed as Frankfort Station.
Organization:	Ryckman & Ryckman Properties
Contact:	Greg Pierce
Contact Type:	Submitter Contact

AI180 **2645 WOODWARD AVE** **MI INVENTORY** **S127499384**
NE **2645 WOODWARD AVE** **MI BEA** **N/A**
1/4-1/2 **WAYNE (County), MI 48201**
0.267 mi.
1411 ft. **Site 2 of 2 in cluster AI**

Relative:
Higher

Actual:
613 ft.

INVENTORY:

Name:	2645 WOODWARD AVE
Address:	2645 WOODWARD AVE
City,State,Zip:	MI 48201
Township:	Not reported
District:	Warren
Data Source:	Risks Present and Require Action in Short-term
Lust Name:	Not reported
Regulatory Program:	201
Release Status:	Not reported
Project Manager:	Owens, Paul
Latitude:	42.34096499
Longitude:	-83.0551877

BEA:

Name:	2645 WOODWARD AVE
Address:	2645 WOODWARD AVE
City,State,Zip:	MI 48201
Secondary Address:	Not reported
BEA Number:	Not reported
District:	Not reported
Date Received:	11/14/2016
Submitter Name:	Not reported
Petition Determination:	Not reported
Petition Disclosure:	Not reported
Category:	Not reported
Determination 20107A:	Not reported
Reviewer:	Not reported
Division Assigned:	Not reported
Location ID:	82008333
Submittal Type:	Baseline Environmental Assessment
Submittal Number:	B201607372LV
Approval Status:	RRD Received
Workflow Status:	Submitted

2645 WOODWARD AVE (Continued) **S127499384**

Date Submitted:	2016-11-30 11:38:28
Date Completed:	Not reported
Township:	Not reported
Work Unit:	Warren
Comments:	B2 BEA #7372 was submitted on November 14 2016, by NTH Consultants, Ltd. (NTH) on behalf of Kava Blue Properties, LLC for the 0.68 acre property located at 54 Fisher, 83 Henry, 84 Sproat, 2720 Park, and 2723 Park in Detroit. The individual parcels consist of gravel-covered lots of various size. With the exception of 83 Henry Street, the parcels were being used as a staging area for the Little Caesar Arena construction project at the time of the BEA submittal. The property will be redeveloped
Organization:	Kava Blue Properties, LLC
Contact:	Bhushan C. Modi
Contact Type:	Submitter Contact

AG181 **BAGLEY STREET PROPERTY** **MI BEA** **S109171401**
SE **151 WEST ADAMS** **N/A**
1/4-1/2 **DETROIT, MI**
0.274 mi.
1448 ft. **Site 4 of 4 in cluster AG**

Relative:
Lower

Actual:
599 ft.

BEA:

Name:	BAGLEY STREET PROPERTY
Address:	151 WEST ADAMS
City,State,Zip:	DETROIT, MI
Secondary Address:	Not reported
BEA Number:	3966
District:	Southeast MI
Date Received:	08/11/2008
Submitter Name:	136 Bagley, L.L.C.
Petition Determination:	No Request
Petition Disclosure:	0
Category:	N
Determination 20107A:	No Request
Reviewer:	thorntop
Division Assigned:	RRD
Location ID:	Not reported
Submittal Type:	Not reported
Submittal Number:	Not reported
Approval Status:	Not reported
Workflow Status:	Not reported
Date Submitted:	Not reported
Date Completed:	Not reported
Township:	Not reported
Work Unit:	Not reported
Comments:	Not reported
Organization:	Not reported
Contact:	Not reported
Contact Type:	Not reported

182 West 1/4-1/2 0.274 mi. 1449 ft. | **FORMER PETZOLD ENTERPRISES / VACANT PARCEL**
2602 5TH ST
DETROIT, MI 48201 | **MI LUST**
MI UST
MI INVENTORY | **U004123634**
N/A

Relative: Lower

Actual: 606 ft.

LUST:

Name:	FORMER PETZOLD ENTERPRISES / VACANT PARCEL
Address:	2602 5TH ST
City,State,Zip:	DETROIT, MI 48201-
Facility ID:	00042095
Source:	STATE OF MICHIGAN
Owner Name:	ClarMar LLC
Owner Address:	Not reported
Owner City,St,Zip:	UNKNOWN, MI
Owner Contact:	Not reported
Owner Phone:	Not reported
Country:	USA
District:	Warren
Site Name:	Former Petzold Enterprises / Vacant Parcel
Latitude:	42.33764
Longitude:	-83.06374
Date of Collection:	03/18/2014
Method of Collection:	Interpolation-Photo
Accuracy:	10
Accuracy Value Unit:	FEET
Horizontal Data:	NAD83
Point Line Area:	POINT
Desc Category:	Plant Entrance (Freight)
Regulatory Program:	Not reported
Risk Condition:	Not reported
Project Manager:	Not reported
Senate District:	Not reported
House District:	Not reported
US Congressional District:	Not reported
Leak Number:	C-0177-08
Release Date:	08/11/2008
Substance Released:	Gasoline
Release Status:	Open
Release Closed Date:	Not reported

UST:

Name:	FORMER PETZOLD ENTERPRISES / VACANT PARCEL
Address:	2602 5TH ST
City,State,Zip:	DETROIT 48201
Facility Type:	CLOSED
Facility ID:	00042095
Owner Name:	CLAR MAR LLC
Owner Address:	20630 HARPER AVE STUITE 107
Owner City:	HARPER WOODS
Owner State:	MI
Owner Zip:	48225
Owner Contact:	Not reported
Owner Phone:	3138823121
Contact:	Tom Petzold
Contact Phone:	(313) 882-3121
Date of Collection:	03/18/2014
Accuracy:	10
Horizontal Datum:	NAD83

FORMER PETZOLD ENTERPRISES / VACANT PARCEL (Continued) **U004123634**

Accuracy Value Unit:	FEET
Source:	STATE OF MICHIGAN
Point Line Area:	POINT
Desc Category:	Plant Entrance (Freight)
Method of Collection:	Interpolation-Photo
District:	Region 1 - SE Michigan District Office
Tank ID:	1
Capacity:	2000
Tank Status:	Removed from Ground
Substance:	Gasoline
Install Date:	Not reported
Remove Date:	07/17/2008
Tank Number:	Not reported
Tank Details Compartments:	Not reported
Tank Release Detection:	Not reported
Pipe Release Detection:	Not reported
Piping Material:	Not reported
Piping Type:	Not reported
Tank Construction:	Not reported
Impressed Device:	Not reported
Latitude:	42.33764
Longitude:	-83.06374

INVENTORY:

Name:	FORMER PETZOLD ENTERPRISES / VACANT PARCEL
Address:	2602 5TH ST
City,State,Zip:	DETROIT, MI 48201
Township:	Detroit
District:	Warren
Data Source:	Risks Not Determined
Lust Name:	Former Petzold Enterprises / Vacant Parcel
Regulatory Program:	213
Release Status:	Open
Project Manager:	McKeever, Ari
Latitude:	42.3376436
Longitude:	-83.06374329

AH183 **2803 4TH STREET** **MI INVENTORY** **S123340601**
WNW **2803 4TH STREET** **N/A**
1/4-1/2 **DETROIT, MI 48201**
0.276 mi.
1459 ft. **Site 4 of 5 in cluster AH**

Relative:
Higher

Actual:
609 ft.

INVENTORY:

Name:	2803 4TH STREET
Address:	2803 4TH STREET
City,State,Zip:	DETROIT, MI 48201
Township:	Not reported
District:	Warren
Data Source:	Risks Present and Require Action in Short-term
Lust Name:	Not reported
Regulatory Program:	201
Release Status:	Not reported
Project Manager:	Gurshaw, Erik
Latitude:	42.33936508
Longitude:	-83.06366771

AH184 **2803 FOURTH STREET** **MI INVENTORY** **S122251795**
WNW **2803 FOURTH STREET** **MI BEA** **N/A**
1/4-1/2 **WAYNE (County), MI 48201**
0.276 mi.
1459 ft. **Site 5 of 5 in cluster AH**

Relative:
Higher

Actual:
609 ft.

INVENTORY:

Name:	2803 FOURTH STREET
Address:	2803 FOURTH STREET
City,State,Zip:	MI 48201
Township:	Detroit
District:	Warren
Data Source:	Risks Not Determined
Lust Name:	Not reported
Regulatory Program:	201
Release Status:	Not reported
Project Manager:	Owens, Paul
Latitude:	NaN
Longitude:	NaN

BEA:

Name:	2803 FOURTH STREET
Address:	2803 FOURTH STREET
City,State,Zip:	MI 48201
Secondary Address:	Not reported
BEA Number:	Not reported
District:	Not reported
Date Received:	01/29/2018
Submitter Name:	Not reported
Petition Determination:	Not reported
Petition Disclosure:	Not reported
Category:	Not reported
Determination 20107A:	Not reported
Reviewer:	Not reported
Division Assigned:	Not reported
Location ID:	82007668
Submittal Type:	Baseline Environmental Assessment
Submittal Number:	B201808046LV
Approval Status:	RRD Received
Workflow Status:	Submitted
Date Submitted:	2018-02-02 14:45:30
Date Completed:	Not reported
Township:	Detroit
Work Unit:	Warren
Comments:	B1 BEA #8046 was submitted on January 29, 2018, by NTH Consultants, Ltd. (NTH) on behalf of Grand River Property Holdings, LLC for the 0.09 acre property at 2803 4th Street in Detroit. The property is currently vacant and no information on future development plans were available at the time of the BEA submittal. NTH summarized the results of a Phase I ESA it conducted at the property in a November 20, 2017, report. The Phase I ESA indentified that the property was formerly occupied by a r
Organization:	Grand River Property Holdings, LLC
Contact:	Bhushan C. Modi
Contact Type:	Submitter Contact

AL185 **2819 4TH STREET** **MI INVENTORY** **S119009203**
WNW **2819 4TH STREET** **MI BEA** **N/A**
1/4-1/2 **WAYNE (County), MI 48201**
0.285 mi.
1504 ft. **Site 1 of 3 in cluster AL**

Relative:
Higher

Actual:
609 ft.

INVENTORY:

Name:	2819 4TH STREET
Address:	2819 4TH STREET
City,State,Zip:	MI 48201
Township:	Detroit
District:	Warren
Data Source:	Risks Not Determined
Lust Name:	Not reported
Regulatory Program:	201
Release Status:	Not reported
Project Manager:	Owens, Paul
Latitude:	NaN
Longitude:	NaN

BEA:

Name:	2819 4TH STREET
Address:	2819 4TH STREET
City,State,Zip:	MI 48201
Secondary Address:	Not reported
BEA Number:	Not reported
District:	Not reported
Date Received:	10/27/2016
Submitter Name:	Not reported
Petition Determination:	Not reported
Petition Disclosure:	Not reported
Category:	Not reported
Determination 20107A:	Not reported
Reviewer:	Not reported
Division Assigned:	Not reported
Location ID:	82007671
Submittal Type:	Baseline Environmental Assessment
Submittal Number:	B201607339LV
Approval Status:	RRD Received
Workflow Status:	Submitted
Date Submitted:	2016-11-07 11:03:26
Date Completed:	Not reported
Township:	Detroit
Work Unit:	Warren
Comments:	B2 BEAs #7339 and #7340 were submtted on October 27, 2016, by NTH Consultants, Ltd. (NTH) on behalf of Olympia Development of Michigan, LLC (ODM). BEA #7339 was submitted for a 2,850 square foot parcel located at 2819 Third Street in Detroit. BEA #7340 was submitted the 2945 Fourth Street (3,400 square feet) and 3118 Fourth Street (2,850 square feet) parcels in Detroit. The properties consisted of grass-covered vacant parcels at the time of the BEA submittal. A Phase I ESA conducted by NTH
Organization:	Grand River Property Holdings, LLC
Contact:	Bhushan C. Modi
Contact Type:	Submitter Contact

AM186 **HATZIS PROPERTY** **MI BEA** **S112241466**
NW **2943 AND 2961 SECOND AVE.** **N/A**
1/4-1/2 **DETROIT, MI 48201**
0.285 mi.
1506 ft. **Site 1 of 2 in cluster AM**

Relative:
Higher

Actual:
612 ft.

BEA:

Name:	HATZIS PROPERTY
Address:	2943 AND 2961 SECOND AVE.
City,State,Zip:	DETROIT, MI 48201
Secondary Address:	Not reported
BEA Number:	5356
District:	Southeast MI
Date Received:	10/24/2012
Submitter Name:	3PD Property Group, LLC
Petition Determination:	No Request
Petition Disclosure:	0
Category:	Not reported
Determination 20107A:	No Request
Reviewer:	scheelsj
Division Assigned:	RRD
Location ID:	Not reported
Submittal Type:	Not reported
Submittal Number:	Not reported
Approval Status:	Not reported
Workflow Status:	Not reported
Date Submitted:	Not reported
Date Completed:	Not reported
Township:	Not reported
Work Unit:	Not reported
Comments:	Not reported
Organization:	Not reported
Contact:	Not reported
Contact Type:	Not reported

AM187 **2943 AND 2961 SECOND AVE.** **MI INVENTORY** **S127499498**
NW **2943 AND 2961 SECOND AVE.** **MI BEA** **N/A**
1/4-1/2 **WAYNE (County), MI 48201**
0.285 mi.
1506 ft. **Site 2 of 2 in cluster AM**

Relative:
Higher

Actual:
612 ft.

INVENTORY:

Name:	2943 AND 2961 SECOND AVE.
Address:	2943 AND 2961 SECOND AVE.
City,State,Zip:	MI 48201
Township:	Detroit
District:	Warren
Data Source:	Risks Not Determined
Lust Name:	Not reported
Regulatory Program:	201
Release Status:	Not reported
Project Manager:	Owens, Paul
Latitude:	42.3415
Longitude:	-83.0611

BEA:

Name:	2943 AND 2961 SECOND AVE.
Address:	2943 AND 2961 SECOND AVE.
City,State,Zip:	MI 48201

2943 AND 2961 SECOND AVE. (Continued) **S127499498**

Secondary Address:	Not reported
BEA Number:	Not reported
District:	Not reported
Date Received:	10/24/2012
Submitter Name:	Not reported
Petition Determination:	Not reported
Petition Disclosure:	Not reported
Category:	Not reported
Determination 20107A:	Not reported
Reviewer:	Not reported
Division Assigned:	Not reported
Location ID:	82007711
Submittal Type:	Baseline Environmental Assessment
Submittal Number:	B201205356LV
Approval Status:	RRD Received
Workflow Status:	Submitted
Date Submitted:	2012-10-24 13:42:29
Date Completed:	Not reported
Township:	Detroit
Work Unit:	Warren
Comments:	Records Manager: Box 64 Sent to Lansing for Scanning: 1/20/16 A i/2 acre of vacant land which once held residential structures. at present a paved parking area with old guard structure. A slight amount of arsenic and lead detected just above background cleanup criteria.
Organization:	3PD Property Group, LLC
Contact:	Bhushan C. Modi
Contact Type:	Submitter Contact

AN188 **72 TEMPLE STREET** **MI INVENTORY** **S114564963**
NNE **72 TEMPLE STREET** **MI BEA** **N/A**
1/4-1/2 **WAYNE (County), MI 48201**
0.286 mi.
1512 ft. **Site 1 of 2 in cluster AN**

Relative:
Higher

Actual:
614 ft.

INVENTORY:

Name:	72 TEMPLE STREET
Address:	72 TEMPLE STREET
City,State,Zip:	MI 48201
Township:	Detroit
District:	Warren
Data Source:	Risks Not Determined
Lust Name:	Not reported
Regulatory Program:	201
Release Status:	Not reported
Project Manager:	Owens, Paul
Latitude:	42.3427
Longitude:	-83.0567

BEA:

Name:	72 TEMPLE STREET
Address:	72 TEMPLE STREET
City,State,Zip:	MI 48201
Secondary Address:	Not reported
BEA Number:	Not reported
District:	Not reported
Date Received:	11/04/2013
Submitter Name:	Not reported

72 TEMPLE STREET (Continued) **S114564963**

Petition Determination:	Not reported
Petition Disclosure:	Not reported
Category:	Not reported
Determination 20107A:	Not reported
Reviewer:	Not reported
Division Assigned:	Not reported
Location ID:	82008136
Submittal Type:	Baseline Environmental Assessment
Submittal Number:	B201305782LV
Approval Status:	RRD Received
Workflow Status:	Submitted
Date Submitted:	2013-11-05 09:34:43
Date Completed:	Not reported
Township:	Detroit
Work Unit:	Warren
Comments:	Records Manager: Box 41 No RC To Lansing for Scanning 1/4/2016 Category B1 No associated IDs REVIEW CONCLUSION: BEA is entirely of previously identified concerns, and concerns have already been dealt with appropriately. Comments: (Completed by E. Bertolini) The property was historically used as a hotel or apartment-style multi-unit residence since at least 1887. Neighboring properties have a history of dry cleaner use and USTs. Five soil samples and four groundwater samples (
Organization:	DTE Electric Company
Contact:	Vincent Buening
Contact Type:	Submitter Contact

189
North
1/4-1/2
0.288 mi.
1522 ft.

2941 PARK AVENUE **MI INVENTORY** **S116710716**
2941 PARK AVENUE **MI BEA** **N/A**
WAYNE (County), MI 48201

Relative:
Higher

Actual:
614 ft.

INVENTORY:

Name:	2941 PARK AVENUE
Address:	2941 PARK AVENUE
City,State,Zip:	MI 48201
Township:	Detroit
District:	Warren
Data Source:	Risks Not Determined
Lust Name:	Not reported
Regulatory Program:	201
Release Status:	Not reported
Project Manager:	Owens, Paul
Latitude:	42.3426
Longitude:	-83.0575

BEA:

Name:	2941 PARK AVENUE
Address:	2941 PARK AVENUE
City,State,Zip:	MI 48201
Secondary Address:	Not reported
BEA Number:	Not reported
District:	Not reported
Date Received:	06/02/2014
Submitter Name:	Not reported
Petition Determination:	Not reported

2941 PARK AVENUE (Continued) **S116710716**

Petition Disclosure:	Not reported
Category:	Not reported
Determination 20107A:	Not reported
Reviewer:	Not reported
Division Assigned:	Not reported
Location ID:	82007710
Submittal Type:	Baseline Environmental Assessment
Submittal Number:	B201406024LV
Approval Status:	RRD Received
Workflow Status:	Submitted
Date Submitted:	2014-06-12 12:02:47
Date Completed:	Not reported
Township:	Detroit
Work Unit:	Warren
Comments:	box 536 Category B1 REVIEW CONCLUSION: BEA identifies a new concern, in whole or in part, and assessment of the available information indicates no imminent, ongoing or evident future significant risk exists. Property previously used as dry cleaner and photographic shop. Three geoprobe borings and one hand auger boring advanced on property. Soil samples analyzed for VOCs, PNAs, and MI 10 metals. Arsenic was detected in one soil sample with concentrations above residential DC, DWP, a
Organization:	Line Rock, LLC
Contact:	NTH Consultants, Ltd.
Contact Type:	Submitter Contact

---

190 NE 1/4-1/2 0.291 mi. 1537 ft.

FORMER GAS STATION
2500 WOODWARD AVE
DETROIT, MI 48201

MI LUST **U003834661**
MI UST **N/A**
MI INVENTORY
MI WDS

Relative: Higher

Actual: 611 ft.

LUST:

Name:	FORMER GAS STATION
Address:	2500 WOODWARD AVE
City,State,Zip:	DETROIT, MI 48201-
Facility ID:	00038693
Source:	STATE OF MICHIGAN
Owner Name:	Cityof Detroit
Owner Address:	Not reported
Owner City,St,Zip:	UNKNOWN, MI
Owner Contact:	Not reported
Owner Phone:	Not reported
Country:	USA
District:	Warren
Site Name:	City Of Detroit - Former Gas Sta
Latitude:	42.34093
Longitude:	-83.05345
Date of Collection:	01/11/2001
Method of Collection:	Address Matching-House Number
Accuracy:	100
Accuracy Value Unit:	FEET
Horizontal Data:	NAD83
Point Line Area:	POINT
Desc Category:	Plant Entrance (Freight)
Regulatory Program:	Not reported
Risk Condition:	Not reported
Project Manager:	Not reported

FORMER GAS STATION (Continued) **U003834661**

Senate District: Not reported
House District: Not reported
US Congressional District: Not reported

Leak Number: C-0691-95
Release Date: 06/08/1995
Substance Released: Unknown
Release Status: Open
Release Closed Date: Not reported

UST:

Name:	FORMER GAS STATION
Address:	2500 WOODWARD AVE
City,State,Zip:	DETROIT 48201-3027
Facility Type:	CLOSED
Facility ID:	00038693
Owner Name:	CITY OF DETROIT
Owner Address:	150 W MICHIGAN AVE 7TTH FLOOR
Owner City:	DETROIT
Owner State:	MI
Owner Zip:	48226-2619
Owner Contact:	Ramesh Patel
Owner Phone:	3132240154
Contact:	RAMESH PATEL
Contact Phone:	(313) 224-0154
Date of Collection:	01/11/2001
Accuracy:	100
Horizontal Datum:	NAD83
Accuracy Value Unit:	FEET
Source:	STATE OF MICHIGAN
Point Line Area:	POINT
Desc Category:	Plant Entrance (Freight)
Method of Collection:	Address Matching-House Number
District:	Region 1 - SE Michigan District Office
Tank ID:	1
Capacity:	10000
Tank Status:	Removed from Ground
Substance:	Other(UNK)
Install Date:	Not reported
Remove Date:	07/05/1995
Tank Number:	Not reported
Tank Details Compartments:	Not reported
Tank Release Detection:	Not reported
Pipe Release Detection:	Not reported
Piping Material:	Not reported
Piping Type:	Not reported
Tank Construction:	Not reported
Impressed Device:	Not reported
Latitude:	42.34093
Longitude:	-83.05345

INVENTORY:

Name:	FORMER GAS STATION
Address:	2500 WOODWARD AVE
City,State,Zip:	DETROIT, MI 48201
Township:	Detroit
District:	Warren

FORMER GAS STATION (Continued) **U003834661**

Data Source: Risks Not Determined
Lust Name: City Of Detroit - Former Gas Sta
Regulatory Program: 213
Release Status: Open
Project Manager: McKeever, Ari
Latitude: 42.340932
Longitude: -83.053459

WDS:
Name: CROSSWINDS COMMUNITY
Address: 2500 WOODWARD AVE
City,State,Zip: DETROIT, MI 48201
Site Id: MIG000042589
WMD Id: 422714
Site Specific Name: CROSSWINDS COMMUNITY
Mailing Address: 2500 WOODWARD AVE
Mailing City/State/Zip: 48201
Mailing County: WAYNE

---

191 NNE 1/4-1/2 0.291 mi. 1538 ft. | **2715 WOODWARD AVENUE**
2715 WOODWARD AVENUE
DETROIT, MI 48201 | **MI INVENTORY** **S125156469**
MI BEA **N/A**

Relative: Higher
Actual: 614 ft.

INVENTORY:
Name: 2715 WOODWARD AVENUE
Address: 2715 WOODWARD AVENUE
City,State,Zip: DETROIT, MI 48201
Township: Not reported
District: Warren
Data Source: Risks Not Determined
Lust Name: Not reported
Regulatory Program: 201
Release Status: Not reported
Project Manager: Gurshaw, Erik
Latitude: 42.34228542
Longitude: -83.05504698

BEA:
Name: 2715 WOODWARD AVENUE
Address: 2715 WOODWARD AVENUE
City,State,Zip: DETROIT, MI 48201
Secondary Address: Not reported
BEA Number: Not reported
District: Not reported
Date Received: 05/14/2019
Submitter Name: Not reported
Petition Determination: Not reported
Petition Disclosure: Not reported
Category: Not reported
Determination 20107A: Not reported
Reviewer: Not reported
Division Assigned: Not reported
Location ID: 82006991
Submittal Type: Baseline Environmental Assessment
Submittal Number: 82006991-BEA-1

2715 WOODWARD AVENUE (Continued) **S125156469**

Approval Status:	RRD Received
Workflow Status:	Submitted
Date Submitted:	2019-06-18 15:52:34
Date Completed:	4/2/2019
Township:	Not reported
Work Unit:	Warren
Comments:	Not reported
Organization:	2715 Woodward Avenue, LLC
Contact:	Clark, Alexander, J
Contact Type:	Attorney

AO192 **MGM GRAND DETROIT LLC** **MI BEA** **S107466657**
SSW **840 BEECH ST, 1900 FOURTH AVE,** **N/A**
1/4-1/2 **DETROIT, MI 48226**
0.292 mi.
1540 ft. **Site 1 of 2 in cluster AO**

Relative:
Lower
Actual:
599 ft.

BEA:

Name:	MGM GRAND DETROIT LLC
Address:	840 BEECH ST, 1900 FOURTH AVE,
City,State,Zip:	DETROIT, MI 48226
Secondary Address:	1735 Third Ave, 1903 and 17212 Fourth Av
BEA Number:	2951
District:	Southeast MI
Date Received:	11/02/2005
Submitter Name:	MGM Grand Detroit LLC
Petition Determination:	Affirmed
Petition Disclosure:	1
Category:	N
Determination 20107A:	No Request
Reviewer:	thorntop
Division Assigned:	ERD
Location ID:	Not reported
Submittal Type:	Not reported
Submittal Number:	Not reported
Approval Status:	Not reported
Workflow Status:	Not reported
Date Submitted:	Not reported
Date Completed:	Not reported
Township:	Not reported
Work Unit:	Not reported
Comments:	Not reported
Organization:	Not reported
Contact:	Not reported
Contact Type:	Not reported

AO193 **840 BEECH ST, 1900 FOURTH AVE, 1735 THIRD AVE, 190** **MI INVENTORY** **S127500644**
SSW **840 BEECH ST, 1900 FOURTH AVE, 1735 THI, RD AVE, 1903 AND 17** **MI BEA** **N/A**
1/4-1/2 **, MI 48226**
0.292 mi.
1540 ft. **Site 2 of 2 in cluster AO**

Relative:
Lower
Actual:
599 ft.

INVENTORY:

Name:	840 BEECH ST, 1900 FOURTH AVE, 1735 THIRD AVE, 1903 AND 17212 FOURTH AV
Address:	840 BEECH ST, 1900 FOURTH AVE, 1735 THI, RD AVE, 1903 AND 17212 FOURTH AV
City,State,Zip:	MI 48226

840 BEECH ST, 1900 FOURTH AVE, 1735 THIRD AVE, 1903 AND 1721 (Continued) **S127500644**

Township:	Detroit
District:	Warren
Data Source:	Risks Not Determined
Lust Name:	Not reported
Regulatory Program:	201
Release Status:	Not reported
Project Manager:	Owens, Paul
Latitude:	NaN
Longitude:	NaN

BEA:

Name:	840 BEECH ST, 1900 FOURTH AVE, 1735 THIRD AVE, 1903 AND 17212 FOURTH AV
Address:	840 BEECH ST, 1900 FOURTH AVE, 1735 THI
City,State,Zip:	MI 48226
Secondary Address:	Not reported
BEA Number:	Not reported
District:	Not reported
Date Received:	11/02/2005
Submitter Name:	Not reported
Petition Determination:	Not reported
Petition Disclosure:	Not reported
Category:	Not reported
Determination 20107A:	Not reported
Reviewer:	Not reported
Division Assigned:	Not reported
Location ID:	82008193
Submittal Type:	Baseline Environmental Assessment
Submittal Number:	P200502951LV
Approval Status:	RRD Received
Workflow Status:	Submitted
Date Submitted:	2005-11-02 16:30:48
Date Completed:	Not reported
Township:	Detroit
Work Unit:	Warren
Comments:	5 parcels for the development of the new casino for MGM Grand. The major contaminants are arsenic, lead and benzo(a)pyrene. Records Manager: Box 340, To Lansing on 2/8/17
Organization:	MGM Grand Detroit LLC
Contact:	Enviro Matrix
Contact Type:	Submitter Contact

Name:	840 BEECH ST, 1900 FOURTH AVE, 1735 THIRD AVE, 1903 AND 17212 FOURTH AV
Address:	840 BEECH ST, 1900 FOURTH AVE, 1735 THI
City,State,Zip:	MI 48226
Secondary Address:	Not reported
BEA Number:	Not reported
District:	Not reported
Date Received:	11/02/2005
Submitter Name:	Not reported
Petition Determination:	Not reported
Petition Disclosure:	Not reported
Category:	Not reported
Determination 20107A:	Not reported
Reviewer:	Not reported
Division Assigned:	Not reported

840 BEECH ST, 1900 FOURTH AVE, 1735 THIRD AVE, 1903 AND 1721 (Continued) **S127500644**

Location ID:	82008193
Submittal Type:	Baseline Environmental Assessment
Submittal Number:	P200502951LV
Approval Status:	RRD Received
Workflow Status:	Submitted
Date Submitted:	2005-11-02 00:00:00
Date Completed:	Not reported
Township:	Detroit
Work Unit:	Warren
Comments:	5 parcels for the development of the new casino for MGM Grand. The major contaminants are arsenic, lead and benzo(a)pyrene. Records Manager: Box 340, To Lansing on 2/8/17
Organization:	Not reported
Contact:	Enviro Matrix, Migrate from ERNIE
Contact Type:	Submitter Contact
Name:	840 BEECH ST, 1900 FOURTH AVE, 1735 THIRD AVE, 1903 AND 17212 FOURTH AV
Address:	840 BEECH ST, 1900 FOURTH AVE, 1735 THI, RD AVE, 1903 AND 17212 FOURTH AV
City,State,Zip:	MI 48226
Secondary Address:	Not reported
BEA Number:	Not reported
District:	Not reported
Date Received:	11/02/2005
Submitter Name:	Not reported
Petition Determination:	Not reported
Petition Disclosure:	Not reported
Category:	Not reported
Determination 20107A:	Not reported
Reviewer:	Not reported
Division Assigned:	Not reported
Location ID:	82008193
Submittal Type:	BEA
Submittal Number:	P200502951LV
Approval Status:	RRD Received
Workflow Status:	Submitted
Date Submitted:	2005-11-02 16:30:48
Date Completed:	Not reported
Township:	Not reported
Work Unit:	Warren
Comments:	5 parcels for the development of the new casino for MGM Grand. The major contaminants are arsenic, lead and benzo(a)pyrene. Records Manager: Box 340, To Lansing on 2/8/17
Organization:	MGM Grand Detroit, LLC
Contact:	Not reported
Contact Type:	Submitter Contact

AL194 **HALL BAKING CO (FORMER)** **MI LUST** **S117572954**
WNW **930 UNION ST 2820 FIFTH ST FORME** **MI INVENTORY** **N/A**
1/4-1/2 **DETROIT, MI 48201** **MI BEA**
0.302 mi.
1592 ft. **Site 2 of 3 in cluster AL**

Relative:
Higher

Actual:
609 ft.

LUST:

Name:	HALL BAKING CO (FORMER)
Address:	930 UNION ST 2820 FIFTH ST FORME
City,State,Zip:	DETROIT, MI 48201-
Facility ID:	50005944
Source:	Not reported
Owner Name:	MrJerome Morgan
Owner Address:	Not reported
Owner City,St,Zip:	UNKNOWN, MI
Owner Contact:	Not reported
Owner Phone:	Not reported
Country:	USA
District:	Warren
Site Name:	Hall Baking Co (Former)
Latitude:	Not reported
Longitude:	Not reported
Date of Collection:	Not reported
Method of Collection:	Not reported
Accuracy:	Not reported
Accuracy Value Unit:	Not reported
Horizontal Data:	Not reported
Point Line Area:	Not reported
Desc Category:	Not reported
Regulatory Program:	Not reported
Risk Condition:	Not reported
Project Manager:	Not reported
Senate District:	Not reported
House District:	Not reported
US Congressional District:	Not reported
Leak Number:	C-0013-15
Release Date:	09/15/2014
Substance Released:	Gasoline,Gasoline
Release Status:	Open
Release Closed Date:	Not reported

INVENTORY:

Name:	HALL BAKING CO (FORMER)
Address:	930 UNION ST 2820 FIFTH ST FORME
City,State,Zip:	DETROIT, MI 48201
Township:	Detroit
District:	Warren
Data Source:	Risks Present and Require Action in Long-term
Lust Name:	Hall Baking Co (Former)
Regulatory Program:	213
Release Status:	Open
Project Manager:	McKeever, Ari
Latitude:	NaN
Longitude:	NaN

BEA:

Name:	HALL BAKING CO (FORMER)
Address:	930 UNION ST 2820 FIFTH ST FORME

HALL BAKING CO (FORMER) (Continued) **S117572954**

City,State,Zip:	DETROIT, MI 48201
Secondary Address:	Not reported
BEA Number:	Not reported
District:	Not reported
Date Received:	11/03/2014
Submitter Name:	Not reported
Petition Determination:	Not reported
Petition Disclosure:	Not reported
Category:	Not reported
Determination 20107A:	Not reported
Reviewer:	Not reported
Division Assigned:	Not reported
Location ID:	50005944
Submittal Type:	Baseline Environmental Assessment
Submittal Number:	B201406191LV
Approval Status:	RRD Received
Workflow Status:	Submitted
Date Submitted:	2014-11-05 10:39:34
Date Completed:	Not reported
Township:	Detroit
Work Unit:	Warren
Comments:	New release was reported and from two underground storage tanks that were closed in place. Category B2 Facility #50005944 REVIEW CONCLUSION: BEA identifies a new concern, in whole or in part, and assessment of the available information indicates further follow up is needed, awaiting resources.
Organization:	Grand River Property Holdings, LLC
Contact:	Bhushan C. Modi
Contact Type:	Submitter Contact

AP195 **501 PARK AVENUE** **MI BEA** **S127500106**
ESE **501 PARK AVENUE** **N/A**
1/4-1/2 **DETROIT, MI 48226**
0.302 mi.
1597 ft. **Site 1 of 3 in cluster AP**

Relative:
Lower

Actual:
601 ft.

BEA:

Name:	501 PARK AVENUE
Address:	501 PARK AVENUE
City,State,Zip:	DETROIT, MI 48226
Secondary Address:	Not reported
BEA Number:	Not reported
District:	Not reported
Date Received:	05/13/1997
Submitter Name:	Not reported
Petition Determination:	Not reported
Petition Disclosure:	Not reported
Category:	Not reported
Determination 20107A:	Not reported
Reviewer:	Not reported
Division Assigned:	Not reported
Location ID:	82002995
Submittal Type:	Baseline Environmental Assessment
Submittal Number:	B199700325LV
Approval Status:	RRD Received
Workflow Status:	Submitted
Date Submitted:	2004-01-31 07:29:04
Date Completed:	Not reported

501 PARK AVENUE (Continued) **S127500106**

Township:	Not reported
Work Unit:	Warren
Comments:	Records Manager: Box 60 Sent to Lansing for Scanning: 1/21/16
Organization:	LITTLE CAESERS
Contact:	MR. JAY BIELFIELD
Contact Type:	Submitter Contact

AP196 **501 PARK AVENUE** **MI INVENTORY** **S126329875**
ESE **501 PARK AVENUE** **N/A**
1/4-1/2 **DETROIT, MI 48226**
0.302 mi.
1597 ft. **Site 2 of 3 in cluster AP**

Relative:
Lower

Actual:
601 ft.

INVENTORY:

Name:	501 PARK AVENUE
Address:	501 PARK AVENUE
City,State,Zip:	DETROIT, MI 48226
Township:	Not reported
District:	Warren
Data Source:	Risks Not Determined
Lust Name:	Not reported
Regulatory Program:	201
Release Status:	Not reported
Project Manager:	Tiernan, Gerald
Latitude:	42.33538542
Longitude:	-83.05265647

AP197 **LITTLE CAESERS** **MI BEA** **S104910972**
SE **150 BAGLEY STREET/501 PARK AVENUE** **N/A**
1/4-1/2 **DETROIT, MI**
0.312 mi.
1646 ft. **Site 3 of 3 in cluster AP**

Relative:
Lower

Actual:
601 ft.

BEA:

Name:	LITTLE CAESERS
Address:	150 BAGLEY STREET/501 PARK AVENUE
City,State,Zip:	DETROIT, MI
Secondary Address:	Not reported
BEA Number:	325
District:	Southeast MI
Date Received:	05/13/1997
Submitter Name:	LITTLE CAESERS
Petition Determination:	No Request
Petition Disclosure:	0
Category:	N
Determination 20107A:	No Request
Reviewer:	temppm
Division Assigned:	ERD
Location ID:	Not reported
Submittal Type:	Not reported
Submittal Number:	Not reported
Approval Status:	Not reported
Workflow Status:	Not reported
Date Submitted:	Not reported
Date Completed:	Not reported
Township:	Not reported

LITTLE CAESERS (Continued) **S104910972**

Work Unit: Not reported
Comments: Not reported
Organization: Not reported
Contact: Not reported
Contact Type: Not reported

---

198 East 1/4-1/2 0.315 mi. 1661 ft.

COMERICA PARK MERCURY
2100 WOODWARD AVENUE
DETROIT, MI 48201

SEMS **1010417300**
ECHO **MIN000510220**

Relative: Lower

Actual: 603 ft.

SEMS:
Site ID: 0510220
EPA ID: MIN000510220
Name: COMERICA PARK MERCURY
Address: 2100 WOODWARD AVENUE
Address 2: Not reported
City,State,Zip: DETROIT, MI 48201-3470
Cong District: 13
FIPS Code: 26163
Latitude: Not reported
Longitude: Not reported
FF: N
NPL: Not on the NPL
Non NPL Status: Removal Only Site (No Site Assessment Work Needed)

SEMS Detail:
Region: 05
Site ID: 0510220
EPA ID: MIN000510220
Site Name: COMERICA PARK MERCURY
NPL: N
FF: N
OU: 00
Action Code: PJ
Action Name: RP EM REM
SEQ: 1
Start Date: 2007-08-07 04:00:00
Finish Date: 2007-08-09 04:00:00
Qual: C
Current Action Lead: EPA Ovrsght

ECHO:
Envid: 1010417300
Registry ID: 110031457910
DFR URL: http://echo.epa.gov/detailed-facility-report?fid=110031457910
Name: COMERICA PARK MERCURY
Address: 2100 WOODWARD AVENUE
City,State,Zip: DETROIT, MI 48201

AQ199 **CASS & CHARLOTTE VACANT PROPERTY** **MI INVENTORY** **S110142434**
North **3110 CASS AVENUE** **MI BEA** **N/A**
1/4-1/2 **DETROIT, MI 48201**
0.315 mi.
1662 ft. **Site 1 of 3 in cluster AQ**

Relative:
Higher

Actual:
614 ft.

INVENTORY:

Name:	3110 CASS AVENUE
Address:	3110 CASS AVENUE
City,State,Zip:	MI 48201
Township:	Detroit
District:	Warren
Data Source:	Risks Not Determined
Lust Name:	Not reported
Regulatory Program:	201
Release Status:	Not reported
Project Manager:	Owens, Paul
Latitude:	42.343
Longitude:	-83.0592

BEA:

Name:	CASS & CHARLOTTE VACANT PROPERTY
Address:	3110 CASS AVENUE
City,State,Zip:	DETROIT, MI 48201
Secondary Address:	Not reported
BEA Number:	4383
District:	Southeast MI
Date Received:	02/26/2010
Submitter Name:	3110 Cass II, LLC
Petition Determination:	Affirmed
Petition Disclosure:	1
Category:	N
Determination 20107A:	No Request
Reviewer:	schlaufj
Division Assigned:	RRD
Location ID:	Not reported
Submittal Type:	Not reported
Submittal Number:	Not reported
Approval Status:	Not reported
Workflow Status:	Not reported
Date Submitted:	Not reported
Date Completed:	Not reported
Township:	Not reported
Work Unit:	Not reported
Comments:	Not reported
Organization:	Not reported
Contact:	Not reported
Contact Type:	Not reported

Name:	3110 CASS AVENUE
Address:	3110 CASS AVENUE
City,State,Zip:	MI 48201
Secondary Address:	Not reported
BEA Number:	Not reported
District:	Not reported
Date Received:	02/26/2010
Submitter Name:	Not reported
Petition Determination:	Not reported
Petition Disclosure:	Not reported

CASS & CHARLOTTE VACANT PROPERTY (Continued) **S110142434**

Category:	Not reported
Determination 20107A:	Not reported
Reviewer:	Not reported
Division Assigned:	Not reported
Location ID:	82007741
Submittal Type:	Baseline Environmental Assessment
Submittal Number:	P201004383LV
Approval Status:	RRD Received
Workflow Status:	Submitted
Date Submitted:	2010-02-26 14:52:21
Date Completed:	Not reported
Township:	Detroit
Work Unit:	Warren
Comments:	Records Manager: Box 430, to Lansing on 1/19/18. Check #22204 for $750 (Cass Avenue Development) received with Petition. ja 3-1-10 email to consultant requesting additional information regarding the proposed future use of the site. Category B1 REVIEW CONCLUSION: BEA identifies a new concern, in whole or in part, and assessment of the available information indicates no imminent, ongoing or evident future significant risk exists.
Organization:	3110 Cass II, LLC
Contact:	Mr. Gus George
Contact Type:	Submitter Contact

AN200 **28 TEMPLE STREET** **MI INVENTORY** **S117324904**
NNE **28 TEMPLE STREET** **MI BEA** **N/A**
1/4-1/2 **WAYNE (County), MI 48201**
0.317 mi.
1672 ft. **Site 2 of 2 in cluster AN**

Relative:
Higher

Actual:
614 ft.

INVENTORY:

Name:	28 TEMPLE STREET
Address:	28 TEMPLE STREET
City,State,Zip:	MI 48201
Township:	Detroit
District:	Warren
Data Source:	Risks Not Determined
Lust Name:	Not reported
Regulatory Program:	201
Release Status:	Not reported
Project Manager:	Owens, Paul
Latitude:	42.3431
Longitude:	-83.0558

BEA:

Name:	28 TEMPLE STREET
Address:	28 TEMPLE STREET
City,State,Zip:	MI 48201
Secondary Address:	Not reported
BEA Number:	Not reported
District:	Not reported
Date Received:	08/12/2014
Submitter Name:	Not reported
Petition Determination:	Not reported
Petition Disclosure:	Not reported
Category:	Not reported
Determination 20107A:	Not reported

28 TEMPLE STREET (Continued) **S117324904**

Reviewer:	Not reported
Division Assigned:	Not reported
Location ID:	82007692
Submittal Type:	Baseline Environmental Assessment
Submittal Number:	B201406098LV
Approval Status:	RRD Received
Workflow Status:	Submitted
Date Submitted:	2014-08-18 16:26:26
Date Completed:	Not reported
Township:	Detroit
Work Unit:	Warren
Comments:	Records Manager: Box 182 To Lansing for scanning on 4/29/16 B2 Property was purchased by DTE, as a vacant lot, from the City of Detroit. Prior use of the property was an apartment building, from 1919-1988, The site has been used for parking at intermittent points since 1988. Future use may include non-PCB containtaining transformers and storage of electric equipment and oil products. Benzo(a)pyrene (6400 ppb) was found above residential direct contact criteria. Flouranthene (9800 ppb
Organization:	DTE Electric Company
Contact:	TRC Environmental Corporation
Contact Type:	Submitter Contact

AQ201 **3107 CASS AVENUE** **MI BEA** **S127094325**
NNW **3107 CASS AVENUE** **N/A**
1/4-1/2 **DETROIT, MI 48201**
0.317 mi.
1674 ft. **Site 2 of 3 in cluster AQ**

Relative:
Higher

Actual:
614 ft.

BEA:

Name:	3107 CASS AVENUE
Address:	3107 CASS AVENUE
City,State,Zip:	DETROIT, MI 48201
Secondary Address:	Not reported
BEA Number:	Not reported
District:	Not reported
Date Received:	12/22/2020
Submitter Name:	Not reported
Petition Determination:	Not reported
Petition Disclosure:	Not reported
Category:	Not reported
Determination 20107A:	Not reported
Reviewer:	Not reported
Division Assigned:	Not reported
Location ID:	82008555
Submittal Type:	Baseline Environmental Assessment
Submittal Number:	82008555-BEA-1
Approval Status:	RRD Received
Workflow Status:	Submitted
Date Submitted:	Not reported
Date Completed:	11/18/2020
Township:	Not reported
Work Unit:	Warren
Comments:	Not reported
Organization:	Cass Revival, LLC
Contact:	Clark, Alexander, J
Contact Type:	Prospective Owner

AR202 **BUILDING** **MI INVENTORY** **S120961089**
NNW **456 CHARLOTTE STREET** **MI ASBESTOS** **N/A**
1/4-1/2 **DETROIT, MI 48201** **MI BEA**
0.318 mi.
1678 ft. **Site 1 of 2 in cluster AR**

Relative:
Higher

Actual:
613 ft.

INVENTORY:

Name:	456 CHARLOTTE STREET
Address:	456 CHARLOTTE STREET
City,State,Zip:	MI 48201
Township:	Detroit
District:	Warren
Data Source:	Risks Not Determined
Lust Name:	Not reported
Regulatory Program:	201
Release Status:	Not reported
Project Manager:	Owens, Paul
Latitude:	NaN
Longitude:	NaN

ASBESTOS:

Notification ID:	124906
Name:	BUILDING
Address:	456 CHARLOTTE STREET
City,State,Zip:	DETROIT, MI 48201
Contractor Name:	Environmental Maintenance Engineers, Inc.
Project Number:	17-254
Notification Type and Date:	Regular 05/09/2017
Start Date:	05/19/2017
End Date:	05/19/2017
Linear Feet:	190
Square Feet:	Not reported

BEA:

Name:	456 CHARLOTTE STREET
Address:	456 CHARLOTTE STREET
City,State,Zip:	MI 48201
Secondary Address:	Not reported
BEA Number:	Not reported
District:	Not reported
Date Received:	09/26/2017
Submitter Name:	Not reported
Petition Determination:	Not reported
Petition Disclosure:	Not reported
Category:	Not reported
Determination 20107A:	Not reported
Reviewer:	Not reported
Division Assigned:	Not reported
Location ID:	82007913
Submittal Type:	Baseline Environmental Assessment
Submittal Number:	B201707852LV
Approval Status:	RRD Received
Workflow Status:	Submitted
Date Submitted:	2017-09-27 11:28:57
Date Completed:	Not reported
Township:	Detroit
Work Unit:	Warren
Comments:	A2 BEA #7852 and BEA #7853 were submitted by ASTI Environmental (ASTI)

BUILDING (Continued) **S120961089**

on behalf of Charlotte Innovation Center, LLC and Canal Street Brewing Company, LLC, respectively, on September 26, 2017, for property located at 436 and 456 Charlotte in Detroit. Charlotte Innovation Center intends to renovate the existing building on the property and Canal Street Brewery intends to operate a brewery at the building. ASTI summarized the findings a Phase I ESA is conducted at the property in a May 5, 2

Organization: Charlotte Innovation Center, LLC
Contact: ASTI Environmental
Contact Type: Submitter Contact

Name: 456 CHARLOTTE STREET
Address: 456 CHARLOTTE STREET
City,State,Zip: MI 48201
Secondary Address: Not reported
BEA Number: Not reported
District: Not reported
Date Received: 09/26/2017
Submitter Name: Not reported
Petition Determination: Not reported
Petition Disclosure: Not reported
Category: Not reported
Determination 20107A: Not reported
Reviewer: Not reported
Division Assigned: Not reported
Location ID: 82007913
Submittal Type: Baseline Environmental Assessment
Submittal Number: B201707853LV
Approval Status: RRD Received
Workflow Status: Submitted
Date Submitted: 2017-09-27 11:37:43
Date Completed: Not reported
Township: Detroit
Work Unit: Warren
Comments: A2 BEA #7852 and BEA #7853 were submitted by ASTI Environmental (ASTI) on behalf of Charlotte Innovation Center, LLC and Canal Street Brewing Company, LLC, respectively, on September 26, 2017, for property located at 436 and 456 Charlotte in Detroit. Charlotte Innovation Center intends to renovate the existing building on the property and Canal Street Brewery intends to operate a brewery at the building. ASTI summarized the findings a Phase I ESA is conducted at the property in a May 5, 2

Organization: Canal Street Brewing Co., LLC
Contact: ASTI Environmental
Contact Type: Submitter Contact

AR203 **LASALLE BANK** **MI BEA** **S107466650**
NNW **436 AND 456 CHARLOTTE** **N/A**
1/4-1/2 **DETROIT, MI**
0.318 mi.
1678 ft. **Site 2 of 2 in cluster AR**

Relative: **Higher**
Actual: **613 ft.**

BEA:
Name: LASALLE BANK
Address: 436 AND 456 CHARLOTTE
City,State,Zip: DETROIT, MI
Secondary Address: Not reported
BEA Number: 2956

LASALLE BANK (Continued) **S107466650**

District:	Southeast MI
Date Received:	11/08/2005
Submitter Name:	LaSalle Bank
Petition Determination:	Affirmed
Petition Disclosure:	1
Category:	N
Determination 20107A:	Affirmed
Reviewer:	williakt
Division Assigned:	ERD
Location ID:	Not reported
Submittal Type:	Not reported
Submittal Number:	Not reported
Approval Status:	Not reported
Workflow Status:	Not reported
Date Submitted:	Not reported
Date Completed:	Not reported
Township:	Not reported
Work Unit:	Not reported
Comments:	Not reported
Organization:	Not reported
Contact:	Not reported
Contact Type:	Not reported

Name:	FORMER CASS CORRIDOR FOOD CO-OP PROP
Address:	436 AND 456 CHARLOTTE
City,State,Zip:	DETROIT, MI
Secondary Address:	Not reported
BEA Number:	3665
District:	Southeast MI
Date Received:	09/18/2007
Submitter Name:	456 Charlotte LLC
Petition Determination:	Affirmed
Petition Disclosure:	1
Category:	N
Determination 20107A:	No Request
Reviewer:	thorntop
Division Assigned:	ERD
Location ID:	Not reported
Submittal Type:	Not reported
Submittal Number:	Not reported
Approval Status:	Not reported
Workflow Status:	Not reported
Date Submitted:	Not reported
Date Completed:	Not reported
Township:	Not reported
Work Unit:	Not reported
Comments:	Not reported
Organization:	Not reported
Contact:	Not reported
Contact Type:	Not reported

204 WNW 1/4-1/2 0.322 mi. 1698 ft.

2945 3RD STREET & 2819 3118 4TH STREET
2945 3RD STREET & 2819 3118 4TH STREET
DETROIT, MI 48201

MI INVENTORY **S119009208**
MI BEA **N/A**

Relative: Higher

Actual: 610 ft.

INVENTORY:

Name:	2945 3RD STREET & 2819 3118 4TH STREET
Address:	2945 3RD STREET & 2819 3118 4TH STREET
City,State,Zip:	DETROIT, MI 48201
Township:	Not reported
District:	Warren
Data Source:	Risks Not Determined
Lust Name:	Not reported
Regulatory Program:	201
Release Status:	Not reported
Project Manager:	Owens, Paul
Latitude:	42.34091832
Longitude:	-83.06384637

BEA:

Name:	2945 3RD STREET & 2819 3118 4TH STREET
Address:	2945 3RD STREET & 2819 3118 4TH STREET
City,State,Zip:	DETROIT, MI 48201
Secondary Address:	Not reported
BEA Number:	Not reported
District:	Not reported
Date Received:	10/27/2016
Submitter Name:	Not reported
Petition Determination:	Not reported
Petition Disclosure:	Not reported
Category:	Not reported
Determination 20107A:	Not reported
Reviewer:	Not reported
Division Assigned:	Not reported
Location ID:	82007712
Submittal Type:	BEA
Submittal Number:	B201607340LV
Approval Status:	RRD Received
Workflow Status:	Submitted
Date Submitted:	2016-11-07 11:07:38
Date Completed:	Not reported
Township:	Not reported
Work Unit:	Warren
Comments:	B2 BEAs #7339 and #7340 were submtted on October 27, 2016, by NTH Consultants, Ltd. (NTH) on behalf of Olympia Development of Michigan, LLC (ODM). BEA #7339 was submitted for a 2,850 square foot parcel located at 2819 Third Street in Detroit. BEA #7340 was submitted the 2945 Fourth Street (3,400 square feet) and 3118 Fourth Street (2,850 square feet) parcels in Detroit. The properties consisted of grass-covered vacant parcels at the time of the BEA submittal. A Phase I ESA conducted by NTH
Organization:	Wright Apartments, LLC
Contact:	Not reported
Contact Type:	Submitter Contact

Name:	2945 3RD STREET & 3118 4TH STREET
Address:	2945 3RD STREET & 3118 4TH STREET
City,State,Zip:	MI 48201

2945 3RD STREET & 2819 3118 4TH STREET (Continued) **S119009208**

Secondary Address:	Not reported
BEA Number:	Not reported
District:	Not reported
Date Received:	10/27/2016
Submitter Name:	Not reported
Petition Determination:	Not reported
Petition Disclosure:	Not reported
Category:	Not reported
Determination 20107A:	Not reported
Reviewer:	Not reported
Division Assigned:	Not reported
Location ID:	82007712
Submittal Type:	Baseline Environmental Assessment
Submittal Number:	B201607340LV
Approval Status:	RRD Received
Workflow Status:	Submitted
Date Submitted:	2016-11-07 11:07:38
Date Completed:	Not reported
Township:	Detroit
Work Unit:	Warren
Comments:	B2 BEAs #7339 and #7340 were submtted on October 27, 2016, by NTH Consultants, Ltd. (NTH) on behalf of Olympia Development of Michigan, LLC (ODM). BEA #7339 was submitted for a 2,850 square foot parcel located at 2819 Third Street in Detroit. BEA #7340 was submitted the 2945 Fourth Street (3,400 square feet) and 3118 Fourth Street (2,850 square feet) parcels in Detroit. The properties consisted of grass-covered vacant parcels at the time of the BEA submittal. A Phase I ESA conducted by NTH
Organization:	Wright Apartments, LLC
Contact:	Bhushan C. Modi
Contact Type:	Submitter Contact

AL205 **2826 FIFTH STREET** **MI INVENTORY** **S114565047**
WNW **2826 FIFTH STREET** **MI BEA** **N/A**
1/4-1/2 **WAYNE (County), MI 48201**
0.322 mi.
1700 ft. **Site 3 of 3 in cluster AL**

Relative:
Higher

Actual:
609 ft.

INVENTORY:

Name:	2826 FIFTH STREET
Address:	2826 FIFTH STREET
City,State,Zip:	MI 48201
Township:	Detroit
District:	Warren
Data Source:	Risks Not Determined
Lust Name:	Not reported
Regulatory Program:	201
Release Status:	Not reported
Project Manager:	Owens, Paul
Latitude:	NaN
Longitude:	NaN

BEA:

Name:	2826 FIFTH STREET
Address:	2826 FIFTH STREET
City,State,Zip:	MI 48201
Secondary Address:	Not reported

2826 FIFTH STREET (Continued) **S114565047**

BEA Number:	Not reported
District:	Not reported
Date Received:	01/14/2014
Submitter Name:	Not reported
Petition Determination:	Not reported
Petition Disclosure:	Not reported
Category:	Not reported
Determination 20107A:	Not reported
Reviewer:	Not reported
Division Assigned:	Not reported
Location ID:	82007672
Submittal Type:	Baseline Environmental Assessment
Submittal Number:	B201405854LV
Approval Status:	RRD Received
Workflow Status:	Submitted
Date Submitted:	2014-01-14 15:37:39
Date Completed:	Not reported
Township:	Detroit
Work Unit:	Warren
Comments:	box 521 B1 BEA Number 5854 was submitted on January 14, 2014, by NTH Consultants, Ltd. (NTH) on behalf of Grand River Property Holdings, LLC for a vacant, grass-covered 0.4 acre property located at 2826 Fifth St. in Detroit. Grand River Property Holdings intends to redevelop the property for an unestablished future use. NTH conducted a Phase I Environmental Site Assessment (ESA) at the property and summarized the results in a October 31, 2013, report. The Phase I ESA indicated that former re
Organization:	Grand River Property Holdings, LLC
Contact:	NTH Consultants, Ltd.
Contact Type:	Submitter Contact

AS206 **FORMER GAS STATION & CAR WASH** **MI LUST** **U003330394**
NE **2640 WOODWARD AVE** **MI UST** **N/A**
1/4-1/2 **DETROIT, MI 48201** **MI WDS**
0.323 mi.
1703 ft. **Site 1 of 2 in cluster AS**

Relative:
Higher

Actual:
614 ft.

LUST:

Name:	FORMER GAS STATION & CAR WASH
Address:	2640 WOODWARD AVE
City,State,Zip:	DETROIT, MI 48201-
Facility ID:	00039259
Source:	STATE OF MICHIGAN
Owner Name:	Cityof Detroit Planning Development Dep
Owner Address:	Not reported
Owner City,St,Zip:	UNKNOWN, MI
Owner Contact:	Not reported
Owner Phone:	Not reported
Country:	USA
District:	Warren
Site Name:	Former Gas Station & Car Wash
Latitude:	42.34200
Longitude:	-83.05419
Date of Collection:	01/11/2001
Method of Collection:	Address Matching-House Number
Accuracy:	100
Accuracy Value Unit:	FEET
Horizontal Data:	NAD83

FORMER GAS STATION & CAR WASH (Continued) **U003330394**

Point Line Area:	POINT
Desc Category:	Plant Entrance (Freight)
Regulatory Program:	Not reported
Risk Condition:	Not reported
Project Manager:	Not reported
Senate District:	Not reported
House District:	Not reported
US Congressional District:	Not reported

Leak Number:	C-0847-96
Release Date:	10/15/1996
Substance Released:	Unknown
Release Status:	Closed
Release Closed Date:	07/28/1999

UST:

Name:	FORMER GAS STATION & CAR WASH
Address:	2640 WOODWARD AVE
City,State,Zip:	DETROIT 48201-3029
Facility Type:	CLOSED
Facility ID:	00039259
Owner Name:	CITY OF DETROIT PLANNING DEVELOPMENT DEPT
Owner Address:	65 CADILLAC SQUARE SUITE 1100
Owner City:	DETROIT
Owner State:	MI
Owner Zip:	48226-2862
Owner Contact:	Not reported
Owner Phone:	3132249031
Contact:	RAMESH S PATEL
Contact Phone:	(313) 224-6380
Date of Collection:	01/11/2001
Accuracy:	100
Horizontal Datum:	NAD83
Accuracy Value Unit:	FEET
Source:	STATE OF MICHIGAN
Point Line Area:	POINT
Desc Category:	Plant Entrance (Freight)
Method of Collection:	Address Matching-House Number
District:	Region 1 - SE Michigan District Office
Tank ID:	4
Capacity:	8000
Tank Status:	Removed from Ground
Substance:	Gasoline
Install Date:	Not reported
Remove Date:	01/08/1997
Tank Number:	Not reported
Tank Details Compartments:	Not reported
Tank Release Detection:	Not reported
Pipe Release Detection:	Not reported
Piping Material:	Not reported
Piping Type:	Not reported
Tank Construction:	Not reported
Impressed Device:	Not reported
Latitude:	42.34200
Longitude:	-83.05419

Name:	FORMER GAS STATION & CAR WASH
Address:	2640 WOODWARD AVE

FORMER GAS STATION & CAR WASH (Continued) **U003330394**

City,State,Zip:	DETROIT 48201-3029
Facility Type:	CLOSED
Facility ID:	00039259
Owner Name:	CITY OF DETROIT PLANNING DEVELOPMENT DEPT
Owner Address:	65 CADILLAC SQUARE SUITE 1100
Owner City:	DETROIT
Owner State:	MI
Owner Zip:	48226-2862
Owner Contact:	Not reported
Owner Phone:	3132249031
Contact:	RAMESH S PATEL
Contact Phone:	(313) 224-6380
Date of Collection:	01/11/2001
Accuracy:	100
Horizontal Datum:	NAD83
Accuracy Value Unit:	FEET
Source:	STATE OF MICHIGAN
Point Line Area:	POINT
Desc Category:	Plant Entrance (Freight)
Method of Collection:	Address Matching-House Number
District:	Region 1 - SE Michigan District Office
Tank ID:	3
Capacity:	8000
Tank Status:	Removed from Ground
Substance:	Gasoline
Install Date:	Not reported
Remove Date:	01/08/1997
Tank Number:	Not reported
Tank Details Compartments:	Not reported
Tank Release Detection:	Not reported
Pipe Release Detection:	Not reported
Piping Material:	Not reported
Piping Type:	Not reported
Tank Construction:	Not reported
Impressed Device:	Not reported
Latitude:	42.34200
Longitude:	-83.05419

Name:	FORMER GAS STATION & CAR WASH
Address:	2640 WOODWARD AVE
City,State,Zip:	DETROIT 48201-3029
Facility Type:	CLOSED
Facility ID:	00039259
Owner Name:	CITY OF DETROIT PLANNING DEVELOPMENT DEPT
Owner Address:	65 CADILLAC SQUARE SUITE 1100
Owner City:	DETROIT
Owner State:	MI
Owner Zip:	48226-2862
Owner Contact:	Not reported
Owner Phone:	3132249031
Contact:	RAMESH S PATEL
Contact Phone:	(313) 224-6380
Date of Collection:	01/11/2001
Accuracy:	100
Horizontal Datum:	NAD83
Accuracy Value Unit:	FEET
Source:	STATE OF MICHIGAN

FORMER GAS STATION & CAR WASH (Continued) **U003330394**

Point Line Area:	POINT
Desc Category:	Plant Entrance (Freight)
Method of Collection:	Address Matching-House Number
District:	Region 1 - SE Michigan District Office
Tank ID:	2
Capacity:	6000
Tank Status:	Removed from Ground
Substance:	Diesel
Install Date:	Not reported
Remove Date:	01/08/1997
Tank Number:	Not reported
Tank Details Compartments:	Not reported
Tank Release Detection:	Not reported
Pipe Release Detection:	Not reported
Piping Material:	Not reported
Piping Type:	Not reported
Tank Construction:	Not reported
Impressed Device:	Not reported
Latitude:	42.34200
Longitude:	-83.05419

Name:	FORMER GAS STATION & CAR WASH
Address:	2640 WOODWARD AVE
City,State,Zip:	DETROIT 48201-3029
Facility Type:	CLOSED
Facility ID:	00039259
Owner Name:	CITY OF DETROIT PLANNING DEVELOPMENT DEPT
Owner Address:	65 CADILLAC SQUARE SUITE 1100
Owner City:	DETROIT
Owner State:	MI
Owner Zip:	48226-2862
Owner Contact:	Not reported
Owner Phone:	3132249031
Contact:	RAMESH S PATEL
Contact Phone:	(313) 224-6380
Date of Collection:	01/11/2001
Accuracy:	100
Horizontal Datum:	NAD83
Accuracy Value Unit:	FEET
Source:	STATE OF MICHIGAN
Point Line Area:	POINT
Desc Category:	Plant Entrance (Freight)
Method of Collection:	Address Matching-House Number
District:	Region 1 - SE Michigan District Office
Tank ID:	1
Capacity:	6000
Tank Status:	Removed from Ground
Substance:	Diesel
Install Date:	Not reported
Remove Date:	01/08/1997
Tank Number:	Not reported
Tank Details Compartments:	Not reported
Tank Release Detection:	Not reported
Pipe Release Detection:	Not reported
Piping Material:	Not reported
Piping Type:	Not reported
Tank Construction:	Not reported

FORMER GAS STATION & CAR WASH (Continued) **U003330394**

Impressed Device: Not reported
Latitude: 42.34200
Longitude: -83.05419

WDS:
Name: CITY OF DEARBORN
Address: 2640 WOODWARD AVE
City,State,Zip: DETROIT, MI 48201
Site Id: MIR000020818
WMD Id: 411257
Site Specific Name: FORMER GAS STATION/CAR WASH
Mailing Address: 65 CADILLAC SQ
Mailing City/State/Zip: 48226
Mailing County: WAYNE

AT207 **2715, 2743, 2771 WOODWARD AVENUE** **MI INVENTORY** **S127499404**
NNE **2715, 2743, 2771 WOODWARD AVENUE** **MI BEA** **N/A**
1/4-1/2 **DETROIT, MI 48201**
0.325 mi.
1716 ft. **Site 1 of 3 in cluster AT**

Relative:
Higher

Actual:
614 ft.

INVENTORY:
Name: 2715, 2743, 2771 WOODWARD AVENUE
Address: 2715, 2743, 2771 WOODWARD AVENUE
City,State,Zip: DETROIT, MI 48201
Township: Not reported
District: Warren
Data Source: Risks Not Determined
Lust Name: Not reported
Regulatory Program: 201
Release Status: Not reported
Project Manager: Owens, Paul
Latitude: 42.34239689
Longitude: -83.05516146

BEA:
Name: 2715, 2743, 2771 WOODWARD AVENUE
Address: 2715, 2743, 2771 WOODWARD AVENUE
City,State,Zip: DETROIT, MI 48201
Secondary Address: Not reported
BEA Number: Not reported
District: Not reported
Date Received: 11/14/2016
Submitter Name: Not reported
Petition Determination: Not reported
Petition Disclosure: Not reported
Category: Not reported
Determination 20107A: Not reported
Reviewer: Not reported
Division Assigned: Not reported
Location ID: 82007632
Submittal Type: Baseline Environmental Assessment
Submittal Number: B201607370LV
Approval Status: RRD Received
Workflow Status: Submitted
Date Submitted: 2016-11-30 11:21:54
Date Completed: Not reported

2715, 2743, 2771 WOODWARD AVENUE (Continued) **S127499404**

Township:	Not reported
Work Unit:	Warren
Comments:	B2 BEA Number 7370 was submitted by NTH Consultants, Ltd. (NTH) on November 14, 2016, on behalf of Westward Realty, LLC for the properties located at 2715, 2743, and 2771 Woodward Ave. in Detroit. The properties comprise 1.4 acres. The 2732 and 2771 Woodward parcels will be redeveloped to support a Wayne State University business school building, a parking lot, and outdoor spaces. No future redevelopment plans for the 2715 Woodward parcel were known at the time of the BEA submittal. NTH con
Organization:	Westward Realty, LLC
Contact:	Bhushan C. Modi
Contact Type:	Submitter Contact

AT208 **33 TEMPLE ST.AND 2743 & 2771 WOODWARD** **MI INVENTORY** **S118622333**
NNE **33 TEMPLE ST.AND 2743 & 2771 WOODWARD** **MI BEA** **N/A**
1/4-1/2 **WAYNE (County), MI 48201**
0.325 mi.
1716 ft. **Site 2 of 3 in cluster AT**

Relative:
Higher

Actual:
614 ft.

INVENTORY:

Name:	33 TEMPLE ST.AND 2743 & 2771 WOODWARD
Address:	33 TEMPLE ST.AND 2743 & 2771 WOODWARD
City,State,Zip:	MI 48201
Township:	Detroit
District:	Warren
Data Source:	Risks Not Determined
Lust Name:	Not reported
Regulatory Program:	201
Release Status:	Not reported
Project Manager:	Owens, Paul
Latitude:	NaN
Longitude:	NaN

BEA:

Name:	33 TEMPLE ST.AND 2743 & 2771 WOODWARD
Address:	33 TEMPLE ST.AND 2743 & 2771 WOODWARD
City,State,Zip:	MI 48201
Secondary Address:	Not reported
BEA Number:	Not reported
District:	Not reported
Date Received:	03/08/2016
Submitter Name:	Not reported
Petition Determination:	Not reported
Petition Disclosure:	Not reported
Category:	Not reported
Determination 20107A:	Not reported
Reviewer:	Not reported
Division Assigned:	Not reported
Location ID:	82007780
Submittal Type:	Baseline Environmental Assessment
Submittal Number:	B201606934LV
Approval Status:	RRD Received
Workflow Status:	Submitted
Date Submitted:	2016-03-09 14:08:50
Date Completed:	Not reported
Township:	Detroit

33 TEMPLE ST.AND 2743 & 2771 WOODWARD (Continued) **S118622333**

Work Unit:	Warren
Comments:	B2 BEA was submitted by NTH Consultants, Ltd. on behalf of the Board of Governors for Wayne State University on March 8, 2016, for properties located at 33 Temple, 2743 Woodward, and 2771 Woodward in Detroit. The property is 1.3 acres in size and contains a vacant commercial building (33 Temple) and gravel-covered lots which are currently being used at a staging area for the ongoing M-1 Rail project (the Woodward properties). A 15-foot wide alley separates the Temple property from the Woodwar
Organization:	The Board of Governors of Wayne State
Contact:	Bhushan C. Modi
Contact Type:	Submitter Contact

AQ209 **3113 CASS AVENUE** **MI INVENTORY** **S120851939**
NNW **3113 CASS AVENUE** **MI BEA** **N/A**
1/4-1/2 **WAYNE (County), MI 48201**
0.325 mi.
1717 ft. **Site 3 of 3 in cluster AQ**

Relative:
Higher

Actual:
614 ft.

INVENTORY:

Name:	3113 CASS AVENUE
Address:	3113 CASS AVENUE
City,State,Zip:	MI 48201
Township:	Detroit
District:	Warren
Data Source:	Risks Not Determined
Lust Name:	Not reported
Regulatory Program:	201
Release Status:	Not reported
Project Manager:	Owens, Paul
Latitude:	NaN
Longitude:	NaN

BEA:

Name:	3113 CASS AVENUE
Address:	3113 CASS AVENUE
City,State,Zip:	MI 48201
Secondary Address:	Not reported
BEA Number:	Not reported
District:	Not reported
Date Received:	01/30/2017
Submitter Name:	Not reported
Petition Determination:	Not reported
Petition Disclosure:	Not reported
Category:	Not reported
Determination 20107A:	Not reported
Reviewer:	Not reported
Division Assigned:	Not reported
Location ID:	82007743
Submittal Type:	Baseline Environmental Assessment
Submittal Number:	B201707476LV
Approval Status:	RRD Received
Workflow Status:	Submitted
Date Submitted:	2017-02-09 10:14:26
Date Completed:	Not reported
Township:	Detroit
Work Unit:	Warren

3113 CASS AVENUE (Continued) **S120851939**

Comments: BEA submitted on CD. Associated with BEA 4383.
Organization: Cass Revival, LLC c/o Miller, Canfield,
Contact: NTH Consultants, Ltd.
Contact Type: Submitter Contact

AU210 **AMOCO OIL CO** **MI LUST** **1000704678**
West **2800 GRAND RIVER AVE** **MI UST** **MID985608132**
1/4-1/2 **DETROIT, MI 48201** **MI AUL**
0.339 mi. **MI INVENTORY**
1788 ft. **Site 1 of 2 in cluster AU** **RCRA NonGen / NLR**
FINDS
Relative: **ECHO**
Higher **MI BEA**
Actual: **MI WDS**
608 ft.

LUST:

Name:	BP #10670
Address:	2800 GRAND RIVER AVE
City,State,Zip:	DETROIT, MI 48201-
Facility ID:	00005636
Source:	STATE OF MICHIGAN
Owner Name:	BPProducts North America Inc
Owner Address:	Not reported
Owner City,St,Zip:	UNKNOWN, MI
Owner Contact:	Not reported
Owner Phone:	Not reported
Country:	USA
District:	Warren
Site Name:	Former Amoco/BP Station #18887
Latitude:	42.33911
Longitude:	-83.06499
Date of Collection:	01/11/2001
Method of Collection:	Address Matching-House Number
Accuracy:	100
Accuracy Value Unit:	FEET
Horizontal Data:	NAD83
Point Line Area:	POINT
Desc Category:	Plant Entrance (Freight)
Regulatory Program:	Not reported
Risk Condition:	Not reported
Project Manager:	Not reported
Senate District:	Not reported
House District:	Not reported
US Congressional District:	Not reported
Leak Number:	C-0209-09
Release Date:	12/07/2009
Substance Released:	Gasoline,Gasoline,Gasoline
Release Status:	Closed
Release Closed Date:	07/03/2012

UST:

Name:	BP #10670
Address:	2800 GRAND RIVER AVE
City,State,Zip:	DETROIT 48201-2524
Facility Type:	CLOSED
Facility ID:	00005636
Owner Name:	BP PRODUCTS NORTH AMERICA INC

AMOCO OIL CO (Continued) **1000704678**

Owner Address:	PO BOX 6038
Owner City:	ARTESIA
Owner State:	CA
Owner Zip:	90702
Owner Contact:	Not reported
Owner Phone:	6309801810
Contact:	Jeff Weston
Contact Phone:	(630) 836-5452
Date of Collection:	01/11/2001
Accuracy:	100
Horizontal Datum:	NAD83
Accuracy Value Unit:	FEET
Source:	STATE OF MICHIGAN
Point Line Area:	POINT
Desc Category:	Plant Entrance (Freight)
Method of Collection:	Address Matching-House Number
District:	Region 1 - SE Michigan District Office
Tank ID:	3
Capacity:	12000
Tank Status:	Removed from Ground
Substance:	Gasoline
Install Date:	04/26/1985
Remove Date:	12/01/2009
Tank Number:	Not reported
Tank Details Compartments:	Not reported
Tank Release Detection:	Not reported
Pipe Release Detection:	Not reported
Piping Material:	Not reported
Piping Type:	Not reported
Tank Construction:	Not reported
Impressed Device:	Not reported
Latitude:	42.33911
Longitude:	-83.06499

Name:	BP #10670
Address:	2800 GRAND RIVER AVE
City,State,Zip:	DETROIT 48201-2524
Facility Type:	CLOSED
Facility ID:	00005636
Owner Name:	BP PRODUCTS NORTH AMERICA INC
Owner Address:	PO BOX 6038
Owner City:	ARTESIA
Owner State:	CA
Owner Zip:	90702
Owner Contact:	Not reported
Owner Phone:	6309801810
Contact:	Jeff Weston
Contact Phone:	(630) 836-5452
Date of Collection:	01/11/2001
Accuracy:	100
Horizontal Datum:	NAD83
Accuracy Value Unit:	FEET
Source:	STATE OF MICHIGAN
Point Line Area:	POINT
Desc Category:	Plant Entrance (Freight)
Method of Collection:	Address Matching-House Number
District:	Region 1 - SE Michigan District Office

AMOCO OIL CO (Continued) **1000704678**

Tank ID:	2
Capacity:	10000
Tank Status:	Removed from Ground
Substance:	Gasoline
Install Date:	04/26/1985
Remove Date:	12/01/2009
Tank Number:	Not reported
Tank Details Compartments:	Not reported
Tank Release Detection:	Not reported
Pipe Release Detection:	Not reported
Piping Material:	Not reported
Piping Type:	Not reported
Tank Construction:	Not reported
Impressed Device:	Not reported
Latitude:	42.33911
Longitude:	-83.06499

Name:	BP #10670
Address:	2800 GRAND RIVER AVE
City,State,Zip:	DETROIT 48201-2524
Facility Type:	CLOSED
Facility ID:	00005636
Owner Name:	BP PRODUCTS NORTH AMERICA INC
Owner Address:	PO BOX 6038
Owner City:	ARTESIA
Owner State:	CA
Owner Zip:	90702
Owner Contact:	Not reported
Owner Phone:	6309801810
Contact:	Jeff Weston
Contact Phone:	(630) 836-5452
Date of Collection:	01/11/2001
Accuracy:	100
Horizontal Datum:	NAD83
Accuracy Value Unit:	FEET
Source:	STATE OF MICHIGAN
Point Line Area:	POINT
Desc Category:	Plant Entrance (Freight)
Method of Collection:	Address Matching-House Number
District:	Region 1 - SE Michigan District Office
Tank ID:	1
Capacity:	10000
Tank Status:	Removed from Ground
Substance:	Gasoline
Install Date:	04/26/1985
Remove Date:	12/01/2009
Tank Number:	Not reported
Tank Details Compartments:	Not reported
Tank Release Detection:	Not reported
Pipe Release Detection:	Not reported
Piping Material:	Not reported
Piping Type:	Not reported
Tank Construction:	Not reported
Impressed Device:	Not reported
Latitude:	42.33911
Longitude:	-83.06499

AMOCO OIL CO (Continued) **1000704678**

AUL:

Name:	BP AMOCO #8887
Address:	2800 GRAND RIVER AVENUE
City,State,Zip:	DETROIT, MI 48201
Status:	Pending
Site Name:	Not reported
Property:	on-site
Land Use Restriction Type:	RC
Program Type:	Part 213
Program Support Assigned User:	Not reported
Program Support Assigned Date:	Not reported
Legal Description Of Property:	Not reported
Based On The Deq Ref #:	11121311001
MDEQ Reference Number:	RC-RRD-213-11-001
Property Or Description Restricted Area:	Not reported
Lead Division:	RRD
File Name Of Hyperlinked Legal Doc:	Not reported
Mapped Polygons Area In Acres:	Not reported
Mapped Polygons Area In Square Miles:	Not reported
Date Data Entry Started:	Not reported
Date Data Entry Finished:	Not reported
Individual Or Staff Assoc With The Mapping:	Not reported
Program Used To Map Restricted Features:	Not reported
Date Legal Paperwork Stamped/Filed/Register Of Deeds:	Not reported
Commercial I Land Use Restriction:	0
Commercial Ii Land Use Restriction:	0
Commercial Iii Land Use Restriction:	0
Commercial Iv Land Use Restriction:	0
Industrial Land Use Restriction:	0
Residential Land Use Restriction:	0
Recreational Land Use Restriction:	0
Multiple Land-Use Restrictions:	0
Site Specific Restrictions:	0
Groundwater Consumption Restrictions:	0
Groundwater Contact Restrictions:	0
Special Well Construction Requirements:	0
Special Building Restrictions:	0
Excavation And Soil Movement Restrictions:	0
Soil Movement Requirements:	0
There Is A Restriction On All Construction:	0
Monitoring Well Protected, No Tampering Or Removal:	0
There Is An Exposure Barrier In Place:	0
There Is A Health And Safety Plan:	0
There Is A Permanent Marker On The Site:	0
Comment:	Jan 3, 2011, consultant requested DNRE reference #.
Map Comments:	Not reported

INVENTORY:

Name:	BP #10670
Address:	2800 GRAND RIVER AVE
City,State,Zip:	DETROIT, MI 48201
Township:	Not reported
District:	Warren
Data Source:	Risk Controlled
Lust Name:	Former Amoco/BP Station #18887
Regulatory Program:	213

AMOCO OIL CO (Continued) **1000704678**

Release Status:	CLosed
Project Manager:	Milkovich, Stephanie
Latitude:	42.33915618
Longitude:	-83.0650731

RCRA NonGen / NLR:

Date Form Received by Agency:		19980917
Handler Name:	AMOCO OIL CO	
Handler Address:		2800 GRAND RIVER AVE
Handler City,State,Zip:		DETROIT, MI 48201
EPA ID:		MID985608132
Contact Name:		JAY GARRETT
Contact Address:		2800 GRAND RIVER AVE
Contact City,State,Zip:		DETROIT, MI 48201
Contact Telephone:		313-440-7289
Contact Fax:		Not reported
Contact Email:		Not reported
Contact Title:		Not reported
EPA Region:		05
Land Type:		Private
Federal Waste Generator Description:		Not a generator, verified
Non-Notifier:		Not reported
Biennial Report Cycle:		Not reported
Accessibility:		Not reported
Active Site Indicator:		Not reported
State District Owner:		Not reported
State District:		Not reported
Mailing Address:		2800 GRAND RIVER AVE
Mailing City,State,Zip:		DETROIT, MI 48201
Owner Name:		AMOCO OIL CO
Owner Type:		Private
Operator Name:		AMOCO OIL CO
Operator Type:		Private
Short-Term Generator Activity:		No
Importer Activity:		No
Mixed Waste Generator:		No
Transporter Activity:		No
Transfer Facility Activity:		No
Recycler Activity with Storage:		No
Small Quantity On-Site Burner Exemption:		No
Smelting Melting and Refining Furnace Exemption:		No
Underground Injection Control:		No
Off-Site Waste Receipt:		No
Universal Waste Indicator:		No
Universal Waste Destination Facility:		No
Federal Universal Waste:		No
Active Site Fed-Reg Treatment Storage and Disposal Facility:		Not reported
Active Site Converter Treatment storage and Disposal Facility:		Not reported
Active Site State-Reg Treatment Storage and Disposal Facility:		Not reported
Active Site State-Reg Handler:		---
Federal Facility Indicator:		Not reported
Hazardous Secondary Material Indicator:		NN
Sub-Part K Indicator:		Not reported
Commercial TSD Indicator:		No
Treatment Storage and Disposal Type:		Not reported
2018 GPRA Permit Baseline:		Not on the Baseline
2018 GPRA Renewals Baseline:		Not on the Baseline

AMOCO OIL CO (Continued) **1000704678**

Permit Renewals Workload Universe:	Not reported
Permit Workload Universe:	Not reported
Permit Progress Universe:	Not reported
Post-Closure Workload Universe:	Not reported
Closure Workload Universe:	Not reported
202 GPRA Corrective Action Baseline:	No
Corrective Action Workload Universe:	No
Subject to Corrective Action Universe:	No
Non-TSDFs Where RCRA CA has Been Imposed Universe:	No
TSDFs Potentially Subject to CA Under 3004 (u)/(v) Universe:	No
TSDFs Only Subject to CA under Discretionary Auth Universe:	No
Corrective Action Priority Ranking:	No NCAPS ranking
Environmental Control Indicator:	No
Institutional Control Indicator:	No
Human Exposure Controls Indicator:	N/A
Groundwater Controls Indicator:	N/A
Operating TSDF Universe:	Not reported
Full Enforcement Universe:	Not reported
Significant Non-Complier Universe:	No
Unaddressed Significant Non-Complier Universe:	No
Addressed Significant Non-Complier Universe:	No
Significant Non-Complier With a Compliance Schedule Universe:	No
Financial Assurance Required:	Not reported
Handler Date of Last Change:	20110303
Recognized Trader-Importer:	No
Recognized Trader-Exporter:	No
Importer of Spent Lead Acid Batteries:	No
Exporter of Spent Lead Acid Batteries:	No
Recycler Activity Without Storage:	Not reported
Manifest Broker:	Not reported
Sub-Part P Indicator:	No

Hazardous Waste Summary:

Waste Code:	D001
Waste Description:	IGNITABLE WASTE

Handler - Owner Operator:

Owner/Operator Indicator:	Owner
Owner/Operator Name:	AMOCO OIL CO
Legal Status:	Private
Date Became Current:	19700101
Date Ended Current:	Not reported
Owner/Operator Address:	Not reported
Owner/Operator City,State,Zip:	Not reported
Owner/Operator Telephone:	Not reported
Owner/Operator Telephone Ext:	Not reported
Owner/Operator Fax:	Not reported
Owner/Operator Email:	Not reported

Owner/Operator Indicator:	Owner
Owner/Operator Name:	AMOCO OIL CO
Legal Status:	Private
Date Became Current:	19700101
Date Ended Current:	Not reported
Owner/Operator Address:	Not reported

AMOCO OIL CO (Continued) **1000704678**

Owner/Operator City,State,Zip:	Not reported
Owner/Operator Telephone:	Not reported
Owner/Operator Telephone Ext:	Not reported
Owner/Operator Fax:	Not reported
Owner/Operator Email:	Not reported
Owner/Operator Indicator:	Operator
Owner/Operator Name:	AMOCO OIL CO
Legal Status:	Private
Date Became Current:	19700101
Date Ended Current:	Not reported
Owner/Operator Address:	Not reported
Owner/Operator City,State,Zip:	Not reported
Owner/Operator Telephone:	Not reported
Owner/Operator Telephone Ext:	Not reported
Owner/Operator Fax:	Not reported
Owner/Operator Email:	Not reported
Owner/Operator Indicator:	Operator
Owner/Operator Name:	AMOCO OIL CO
Legal Status:	Private
Date Became Current:	19700101
Date Ended Current:	Not reported
Owner/Operator Address:	Not reported
Owner/Operator City,State,Zip:	Not reported
Owner/Operator Telephone:	Not reported
Owner/Operator Telephone Ext:	Not reported
Owner/Operator Fax:	Not reported
Owner/Operator Email:	Not reported

Historic Generators:

Receive Date:	19980917
Handler Name: AMOCO OIL CO	
Federal Waste Generator Description:	Not a generator, verified
State District Owner:	Not reported
Large Quantity Handler of Universal Waste:	No
Recognized Trader Importer:	No
Recognized Trader Exporter:	No
Spent Lead Acid Battery Importer:	No
Spent Lead Acid Battery Exporter:	No
Current Record:	Yes
Non Storage Recycler Activity:	Not reported
Electronic Manifest Broker:	Not reported
Receive Date:	19910305
Handler Name: AMOCO OIL CO	
Federal Waste Generator Description:	Small Quantity Generator
State District Owner:	Not reported
Large Quantity Handler of Universal Waste:	No
Recognized Trader Importer:	No
Recognized Trader Exporter:	No
Spent Lead Acid Battery Importer:	No
Spent Lead Acid Battery Exporter:	No
Current Record:	No
Non Storage Recycler Activity:	Not reported
Electronic Manifest Broker:	Not reported

AMOCO OIL CO (Continued) **1000704678**

List of NAICS Codes and Descriptions:
NAICS Code: 44711
NAICS Description: GASOLINE STATIONS WITH CONVENIENCE STORES

Facility Has Received Notices of Violations:
Violations: No Violations Found

Evaluation Action Summary:
Evaluations: No Evaluations Found

FINDS:
Registry ID: 110003654171

Click Here for FRS Facility Detail Report:

Environmental Interest/Information System:
RCRAInfo is a national information system that supports the Resource Conservation and Recovery Act (RCRA) program through the tracking of events and activities related to facilities that generate, transport, and treat, store, or dispose of hazardous waste. RCRAInfo allows RCRA program staff to track the notification, permit, compliance, and corrective action activities required under RCRA.

Click this hyperlink while viewing on your computer to access additional FINDS: detail in the EDR Site Report.

ECHO:
Envid: 1000704678
Registry ID: 110003654171
DFR URL: http://echo.epa.gov/detailed-facility-report?fid=110003654171
Name: AMOCO OIL CO
Address: 2800 GRAND RIVER AVE
City,State,Zip: DETROIT, MI 48201

BEA:
Name: BP #10670
Address: 2800 GRAND RIVER AVE
City,State,Zip: DETROIT, MI 48201
Secondary Address: Not reported
BEA Number: Not reported
District: Not reported
Date Received: 05/20/2011
Submitter Name: Not reported
Petition Determination: Not reported
Petition Disclosure: Not reported
Category: Not reported
Determination 20107A: Not reported
Reviewer: Not reported
Division Assigned: Not reported
Location ID: 00005636
Submittal Type: Baseline Environmental Assessment
Submittal Number: B201104810LV
Approval Status: RRD Received
Workflow Status: Submitted
Date Submitted: 2011-05-25 11:23:15

AMOCO OIL CO (Continued) **1000704678**

Date Completed:	Not reported
Township:	Not reported
Work Unit:	Warren
Comments:	Category B3 Part 213 Facility ID #0-0005636 REVIEW CONCLUSION: BEA identifies a new concern, in whole or in part, and assessment of the available information indicates further follow up required. Records Manager: Box 398, to Lansing on 8/25/17
Organization:	Taggart Technology, LLC
Contact:	Bhushan Modi
Contact Type:	Submitter Contact

Name:	BP #10670
Address:	2800 GRAND RIVER AVE
City,State,Zip:	DETROIT, MI 48201
Secondary Address:	Not reported
BEA Number:	Not reported
District:	Not reported
Date Received:	10/28/2013
Submitter Name:	Not reported
Petition Determination:	Not reported
Petition Disclosure:	Not reported
Category:	Not reported
Determination 20107A:	Not reported
Reviewer:	Not reported
Division Assigned:	Not reported
Location ID:	00005636
Submittal Type:	Baseline Environmental Assessment
Submittal Number:	B201305774LV
Approval Status:	RRD Received
Workflow Status:	Submitted
Date Submitted:	2013-10-28 16:33:06
Date Completed:	Not reported
Township:	Not reported
Work Unit:	Warren
Comments:	Records Manager: Box 40 RC# 88 To Lansing for Scanning n 1/4/166694 Category B3 Part 213 Facility ID #0-0005636 REVIEW CONCLUSION: BEA identifies a new concern, in whole or in part, and assessment of the available information indicates further follow up required. Phase II ESA indicates extremely elevated levels of PNAs are present in soils across the entire property. BEA 4810 submitted in 2011
Organization:	Detroit Entertainment, LLC
Contact:	Butzel Long
Contact Type:	Submitter Contact

WDS:

Name:	AMOCO OIL CO
Address:	2800 GRAND RIVER AVE
City,State,Zip:	DETROIT, MI 48201
Site Id:	MID985608132
WMD Id:	404705
Site Specific Name:	AMOCO OIL CO 261 18887 ACA MGMT SVC
Mailing Address:	2800 GRAND RIVER AVE
Mailing City/State/Zip:	48201
Mailing County:	WAYNE

AU211 West 1/4-1/2 0.339 mi. 1788 ft. | **FORMER BP GAS STATION PROPERTY #10670**
2800 W GRAND RIVER AVE
DETROIT CITY, MI 48201 | **MI BEA** | **S111333582**
N/A

Site 2 of 2 in cluster AU

Relative: Higher

Actual: 608 ft.

BEA:

Name:	FORMER BP GAS STATION PROPERTY #10670
Address:	2800 W GRAND RIVER AVE
City,State,Zip:	DETROIT CITY, MI 48201
Secondary Address:	Not reported
BEA Number:	4810
District:	Southeast MI
Date Received:	05/20/2011
Submitter Name:	Taggart Technology, LLC
Petition Determination:	No Request
Petition Disclosure:	0
Category:	Not reported
Determination 20107A:	No Request
Reviewer:	schlaufj
Division Assigned:	STD
Location ID:	Not reported
Submittal Type:	Not reported
Submittal Number:	Not reported
Approval Status:	Not reported
Workflow Status:	Not reported
Date Submitted:	Not reported
Date Completed:	Not reported
Township:	Not reported
Work Unit:	Not reported
Comments:	Not reported
Organization:	Not reported
Contact:	Not reported
Contact Type:	Not reported

AV212 NNE 1/4-1/2 0.347 mi. 1831 ft. | **31-33 CHARLOTTE ST., 35 CHARLOTTE ST. 61 CHARLOTTE**
31-33 CHARLOTTE ST., 35 CHARLOTTE ST. 61, CHARLOTTE ST., 67
, MI 48201 | **MI INVENTORY**
MI BEA | **S127499572**
N/A

Site 1 of 2 in cluster AV

Relative: Higher

Actual: 615 ft.

INVENTORY:

Name:	31-33 CHARLOTTE ST., 35 CHARLOTTE ST. 61 CHARLOTTE ST., 67 CHARLOTTE ST.
Address:	31-33 CHARLOTTE ST., 35 CHARLOTTE ST. 61, CHARLOTTE ST., 67 CHARLOTTE ST.
City,State,Zip:	MI 48201
Township:	Detroit
District:	Warren
Data Source:	Risks Not Determined
Lust Name:	Not reported
Regulatory Program:	201
Release Status:	Not reported
Project Manager:	Owens, Paul
Latitude:	42.344
Longitude:	-83.0565

BEA:

Name:	31-33 CHARLOTTE ST., 35 CHARLOTTE ST. 61 CHARLOTTE ST., 67 CHARLOTTE ST.
Address:	31-33 CHARLOTTE ST., 35 CHARLOTTE ST. 61, CHARLOTTE ST., 67 CHARLOTTE

31-33 CHARLOTTE ST., 35 CHARLOTTE ST. 61 CHARLOTTE ST., 67 C (Continued) **S127499572**

	ST.
City,State,Zip:	MI 48201
Secondary Address:	Not reported
BEA Number:	Not reported
District:	Not reported
Date Received:	09/12/2014
Submitter Name:	Not reported
Petition Determination:	Not reported
Petition Disclosure:	Not reported
Category:	Not reported
Determination 20107A:	Not reported
Reviewer:	Not reported
Division Assigned:	Not reported
Location ID:	82007748
Submittal Type:	BEA
Submittal Number:	B201406132LV
Approval Status:	RRD Received
Workflow Status:	Submitted
Date Submitted:	2014-09-15 14:18:44
Date Completed:	Not reported
Township:	Not reported
Work Unit:	Warren
Comments:	box 544 CD included with BEA Category B1 REVIEW CONCLUSION: BEA identifies a new concern, in whole or in part, and assessment of the available information indicates no imminent, ongoing or evident future significant risk exists. Lead hit above direct contact in one boring at 0 to 2 feet. DTE plans to develope a electrical substation.
Organization:	DTE Electric Company
Contact:	Not reported
Contact Type:	Submitter Contact
Name:	31-33 CHARLOTTE ST., 35 CHARLOTTE ST. 61 CHARLOTTE ST., 67 CHARLOTTE ST.
Address:	31-33 CHARLOTTE ST., 35 CHARLOTTE ST. 61
City,State,Zip:	MI 48201
Secondary Address:	Not reported
BEA Number:	Not reported
District:	Not reported
Date Received:	09/12/2014
Submitter Name:	Not reported
Petition Determination:	Not reported
Petition Disclosure:	Not reported
Category:	Not reported
Determination 20107A:	Not reported
Reviewer:	Not reported
Division Assigned:	Not reported
Location ID:	82007748
Submittal Type:	Baseline Environmental Assessment
Submittal Number:	B201406132LV
Approval Status:	RRD Received
Workflow Status:	Submitted
Date Submitted:	2014-09-15 14:18:44
Date Completed:	Not reported
Township:	Detroit
Work Unit:	Warren
Comments:	box 544 CD included with BEA Category B1 REVIEW CONCLUSION: BEA identifies a new concern, in whole or in part, and assessment of the

31-33 CHARLOTTE ST., 35 CHARLOTTE ST. 61 CHARLOTTE ST., 67 C (Continued) **S127499572**

available information indicates no imminent, ongoing or evident future significant risk exists. Lead hit above direct contact in one boring at 0 to 2 feet. DTE plans to develope a electrical substation.

Organization: DTE Electric Company
Contact: Vincent E. Buening
Contact Type: Submitter Contact

AT213 **SUNOCO 0008-3253** **MI LUST** **1000529218**
NNE **2800 WOODWARD AVE** **MI UST** **N/A**
1/4-1/2 **DETROIT, MI 48201** **MI AUL**
0.351 mi. **MI INVENTORY**
1852 ft. **Site 3 of 3 in cluster AT** **MI WDS**

Relative: Higher
Actual: 614 ft.

LUST:

Name:	SUNOCO 0008-3253
Address:	2800 WOODWARD AVE
City,State,Zip:	DETROIT, MI 48201-
Facility ID:	00005941
Source:	STATE OF MICHIGAN
Owner Name:	SunocoInc (R&M)
Owner Address:	Not reported
Owner City,St,Zip:	UNKNOWN, MI
Owner Contact:	Not reported
Owner Phone:	Not reported
Country:	USA
District:	Warren
Site Name:	Sunoco 0008-3253
Latitude:	42.34297
Longitude:	-83.05484
Date of Collection:	01/11/2001
Method of Collection:	Address Matching-House Number
Accuracy:	100
Accuracy Value Unit:	FEET
Horizontal Data:	NAD83
Point Line Area:	POINT
Desc Category:	Plant Entrance (Freight)
Regulatory Program:	Not reported
Risk Condition:	Not reported
Project Manager:	Not reported
Senate District:	Not reported
House District:	Not reported
US Congressional District:	Not reported
Leak Number:	C-0701-90
Release Date:	04/20/1990
Substance Released:	Not reported
Release Status:	Closed
Release Closed Date:	04/28/1997
Leak Number:	C-1336-90
Release Date:	07/24/1990
Substance Released:	Not reported
Release Status:	Closed
Release Closed Date:	04/28/1997

UST:

Name:	SUNOCO 0008-3253
Address:	2800 WOODWARD AVE

SUNOCO 0008-3253 (Continued) **1000529218**

City,State,Zip:	DETROIT 48201-3033
Facility Type:	CLOSED
Facility ID:	00005941
Owner Name:	SUNOCO INC (R&M)
Owner Address:	1735 MARKET ST 12ND FLOOR
Owner City:	PHILADELPHIA
Owner State:	PA
Owner Zip:	19103
Owner Contact:	Not reported
Owner Phone:	2152468513
Contact:	Judith L Haines
Contact Phone:	(215) 977-6302
Date of Collection:	01/11/2001
Accuracy:	100
Horizontal Datum:	NAD83
Accuracy Value Unit:	FEET
Source:	STATE OF MICHIGAN
Point Line Area:	POINT
Desc Category:	Plant Entrance (Freight)
Method of Collection:	Address Matching-House Number
District:	Region 1 - SE Michigan District Office
Tank ID:	4
Capacity:	1000
Tank Status:	Removed from Ground
Substance:	Not reported
Install Date:	05/05/1970
Remove Date:	10/11/1990
Tank Number:	Not reported
Tank Details Compartments:	Not reported
Tank Release Detection:	Not reported
Pipe Release Detection:	Not reported
Piping Material:	Not reported
Piping Type:	Not reported
Tank Construction:	Not reported
Impressed Device:	Not reported
Latitude:	42.34297
Longitude:	-83.05484

Name:	SUNOCO 0008-3253
Address:	2800 WOODWARD AVE
City,State,Zip:	DETROIT 48201-3033
Facility Type:	CLOSED
Facility ID:	00005941
Owner Name:	SUNOCO INC (R&M)
Owner Address:	1735 MARKET ST 12ND FLOOR
Owner City:	PHILADELPHIA
Owner State:	PA
Owner Zip:	19103
Owner Contact:	Not reported
Owner Phone:	2152468513
Contact:	Judith L Haines
Contact Phone:	(215) 977-6302
Date of Collection:	01/11/2001
Accuracy:	100
Horizontal Datum:	NAD83
Accuracy Value Unit:	FEET
Source:	STATE OF MICHIGAN

SUNOCO 0008-3253 (Continued) **1000529218**

Point Line Area:	POINT
Desc Category:	Plant Entrance (Freight)
Method of Collection:	Address Matching-House Number
District:	Region 1 - SE Michigan District Office
Tank ID:	3
Capacity:	8000
Tank Status:	Removed from Ground
Substance:	Gasoline
Install Date:	05/06/1979
Remove Date:	07/23/1990
Tank Number:	Not reported
Tank Details Compartments:	Not reported
Tank Release Detection:	Not reported
Pipe Release Detection:	Not reported
Piping Material:	Not reported
Piping Type:	Not reported
Tank Construction:	Not reported
Impressed Device:	Not reported
Latitude:	42.34297
Longitude:	-83.05484

Name:	SUNOCO 0008-3253
Address:	2800 WOODWARD AVE
City,State,Zip:	DETROIT 48201-3033
Facility Type:	CLOSED
Facility ID:	00005941
Owner Name:	SUNOCO INC (R&M)
Owner Address:	1735 MARKET ST 12ND FLOOR
Owner City:	PHILADELPHIA
Owner State:	PA
Owner Zip:	19103
Owner Contact:	Not reported
Owner Phone:	2152468513
Contact:	Judith L Haines
Contact Phone:	(215) 977-6302
Date of Collection:	01/11/2001
Accuracy:	100
Horizontal Datum:	NAD83
Accuracy Value Unit:	FEET
Source:	STATE OF MICHIGAN
Point Line Area:	POINT
Desc Category:	Plant Entrance (Freight)
Method of Collection:	Address Matching-House Number
District:	Region 1 - SE Michigan District Office
Tank ID:	2
Capacity:	8000
Tank Status:	Removed from Ground
Substance:	Gasoline
Install Date:	05/06/1979
Remove Date:	07/23/1990
Tank Number:	Not reported
Tank Details Compartments:	Not reported
Tank Release Detection:	Not reported
Pipe Release Detection:	Not reported
Piping Material:	Not reported
Piping Type:	Not reported
Tank Construction:	Not reported

SUNOCO 0008-3253 (Continued) **1000529218**

Impressed Device:	Not reported
Latitude:	42.34297
Longitude:	-83.05484

Name:	SUNOCO 0008-3253
Address:	2800 WOODWARD AVE
City,State,Zip:	DETROIT 48201-3033
Facility Type:	CLOSED
Facility ID:	00005941
Owner Name:	SUNOCO INC (R&M)
Owner Address:	1735 MARKET ST 12ND FLOOR
Owner City:	PHILADELPHIA
Owner State:	PA
Owner Zip:	19103
Owner Contact:	Not reported
Owner Phone:	2152468513
Contact:	Judith L Haines
Contact Phone:	(215) 977-6302
Date of Collection:	01/11/2001
Accuracy:	100
Horizontal Datum:	NAD83
Accuracy Value Unit:	FEET
Source:	STATE OF MICHIGAN
Point Line Area:	POINT
Desc Category:	Plant Entrance (Freight)
Method of Collection:	Address Matching-House Number
District:	Region 1 - SE Michigan District Office
Tank ID:	1
Capacity:	6000
Tank Status:	Removed from Ground
Substance:	Gasoline
Install Date:	05/05/1982
Remove Date:	07/23/1990
Tank Number:	Not reported
Tank Details Compartments:	Not reported
Tank Release Detection:	Not reported
Pipe Release Detection:	Not reported
Piping Material:	Not reported
Piping Type:	Not reported
Tank Construction:	Not reported
Impressed Device:	Not reported
Latitude:	42.34297
Longitude:	-83.05484

AUL:

Name:	SUNOCO SERVICE STATION (DUNS # 0008-3253)
Address:	2800 WOODWARD AVENUE
City,State,Zip:	DETROIT CITY, MI 48201
Status:	Recorded
Site Name:	Not reported
Property:	Sunoco Service Station (DUNS # 0008-3253)
Land Use Restriction Type:	NCA
Program Type:	Part 213
Program Support Assigned User:	Nicholas Ekel
Program Support Assigned Date:	09/20/2010
Legal Description Of Property:	Migrated
Based On The Deq Ref #:	12121304259

SUNOCO 0008-3253 (Continued) **1000529218**

MDEQ Reference Number:	NCA-RRD-213-04-259
Property Or Description Restricted Area:	Migrated
Lead Division:	STD
File Name Of Hyperlinked Legal Doc:	U:\\KERMIT\\12121304259.PDF
Mapped Polygons Area In Acres:	0.51429999999999998
Mapped Polygons Area In Square Miles:	0.0008
Date Data Entry Started:	12/19/2011
Date Data Entry Finished:	12/19/2011
Individual Or Staff Assoc With The Mapping:	Nicholas Ekel
Program Used To Map Restricted Features:	ArcINFO 9.3 & IcoMAP 4.2
Date Legal Paperwork Stamped/Filed/Register Of Deeds:	09/30/1996
Commercial I Land Use Restriction:	0
Commercial Ii Land Use Restriction:	0
Commercial Iii Land Use Restriction:	0
Commercial Iv Land Use Restriction:	1
Industrial Land Use Restriction:	0
Residential Land Use Restriction:	0
Recreational Land Use Restriction:	0
Multiple Land-Use Restrictions:	0
Site Specific Restrictions:	0
Groundwater Consumption Restrictions:	0
Groundwater Contact Restrictions:	0
Special Well Construction Requirements:	0
Special Building Restrictions:	0
Excavation And Soil Movement Restrictions:	0
Soil Movement Requirements:	0
There Is A Restriction On All Construction:	0
Monitoring Well Protected, No Tampering Or Removal:	0
There Is An Exposure Barrier In Place:	0
There Is A Health And Safety Plan:	0
There Is A Permanent Marker On The Site:	0
Comment:	Request received on 8/4/2004
Map Comments:	20100920 - LRUR is NOT mapped in KERMIT - Nick Ekel 20111018 - Updated PDF with correct restriction and Subdivision plats - Nick Ekel 20111219 - LRUR is mapped in KERMIT - Nick Ekel

INVENTORY:

Name:	SUNOCO 0008-3253
Address:	2800 WOODWARD AVE
City,State,Zip:	DETROIT, MI 48201
Township:	Detroit
District:	Warren
Data Source:	Risk Controlled
Lust Name:	Sunoco 0008-3253
Regulatory Program:	213
Release Status:	Closed
Project Manager:	Thornton, Patricia
Latitude:	42.34297
Longitude:	-83.054846

WDS:

Name:	SUNOCO INC
Address:	2800 WOODWARD AVE
City,State,Zip:	DETROIT, MI 48201
Site Id:	MID985616531
WMD Id:	405538

SUNOCO 0008-3253 (Continued) **1000529218**

Site Specific Name: SUNOCO SERVICE STATION WOODWARD
Mailing Address: 1801 MARKET ST
Mailing City/State/Zip: 19103
Mailing County: Not reported

AS214
NE
1/4-1/2
0.355 mi.
1872 ft.

BRUSH PARK MULTI-SITE DEMOLITION
VARIOUS
DETROIT, MI 48201

MI PART 201 **S108959568**
MI INVENTORY **N/A**

Site 2 of 2 in cluster AS

Relative:
Higher

Actual:
615 ft.

PART 201:
Facility ID: 82001747
Facility Status: **Interim Response in progress**
Source: Nonclassifiable Establishments
SAM Score: 27
SAM Score Date: 08/25/2004
Township: Not reported
Range: Not reported
Section: Not reported
Quarter: Not reported
Quarter/Quarter: Not reported
Pollutants: Not reported

INVENTORY:
Name: BRUSH PARK MULTI-SITE DEMOLITION
Address: VARIOUS
City,State,Zip: DETROIT, MI 48201
Township: Detroit
District: Warren
Data Source: Risks Present and Require Action in Short-term
Lust Name: Not reported
Regulatory Program: 201
Release Status: Not reported
Project Manager: Thornton, Patricia
Latitude: 42.342682
Longitude: -83.053166

AV215
NNE
1/4-1/2
0.359 mi.
1897 ft.

2951 WOODWARD AVENUE
2951 WOODWARD AVENUE
DETROIT, MI 48201

MI INVENTORY **S117324896**
MI BEA **N/A**

Site 2 of 2 in cluster AV

Relative:
Higher

Actual:
615 ft.

INVENTORY:
Name: 2951 WOODWARD AVENUE
Address: 2951 WOODWARD AVENUE
City,State,Zip: DETROIT, MI 48201
Township: Not reported
District: Warren
Data Source: Risks Not Determined
Lust Name: Not reported
Regulatory Program: 201
Release Status: Not reported
Project Manager: Owens, Paul
Latitude: 42.34350689

2951 WOODWARD AVENUE (Continued) **S117324896**

Longitude: -83.05541748

BEA:

Name:	2951 WOODWARD AVENUE
Address:	2951 WOODWARD AVENUE
City,State,Zip:	DETROIT, MI 48201
Secondary Address:	Not reported
BEA Number:	Not reported
District:	Not reported
Date Received:	10/03/2014
Submitter Name:	Not reported
Petition Determination:	Not reported
Petition Disclosure:	Not reported
Category:	Not reported
Determination 20107A:	Not reported
Reviewer:	Not reported
Division Assigned:	Not reported
Location ID:	82007714
Submittal Type:	Baseline Environmental Assessment
Submittal Number:	B201406156LV
Approval Status:	RRD Received
Workflow Status:	Submitted
Date Submitted:	2014-10-03 15:34:34
Date Completed:	Not reported
Township:	Not reported
Work Unit:	Warren
Comments:	box 546 Category B1 REVIEW CONCLUSION: BEA identifies a new concern, in whole or in part, and assessment of the available information indicates no imminent, ongoing or evident future significant risk exists. Two direct contact exceedences of lead and benzo (a) pyrene beanth an existing floor
Organization:	Charlotte Street Wholesale, LLC
Contact:	NTH Consultants, Ltd.
Contact Type:	Submitter Contact

AW216 **FORMER STATLER HILTON HOTEL SITE** **SEMS-ARCHIVE** **1014409562**
ESE **1539-1565 WASHINGTON AVENUE** **PRP** **MIN000508759**
1/4-1/2 **DETROIT, MI 48226**
0.363 mi.
1919 ft. **Site 1 of 2 in cluster AW**

Relative:
Lower

Actual:
599 ft.

SEMS Archive:

Site ID:	0508759
EPA ID:	MIN000508759
Name:	FORMER STATLER HILTON HOTEL SITE
Address:	1539-1565 WASHINGTON AVENUE
Address 2:	Not reported
City,State,Zip:	DETROIT, MI 48226-1711
Cong District:	13
FIPS Code:	26163
FF:	N
NPL:	Not on the NPL
Non NPL Status:	Removal Only Site (No Site Assessment Work Needed)

SEMS Archive Detail:

Region:	05
Site ID:	0508759
EPA ID:	MIN000508759

FORMER STATLER HILTON HOTEL SITE (Continued) **1014409562**

Site Name:	FORMER STATLER HILTON HOTEL SITE
NPL:	N
FF:	N
OU:	00
Action Code:	VS
Action Name:	ARCH SITE
SEQ:	1
Start Date:	Not reported
Finish Date:	2010-11-09 05:00:00
Qual:	Not reported
Current Action Lead:	EPA Perf In-Hse

Region:	05
Site ID:	0508759
EPA ID:	MIN000508759
Site Name:	FORMER STATLER HILTON HOTEL SITE
NPL:	N
FF:	N
OU:	00
Action Code:	AR
Action Name:	ADMIN REC
SEQ:	1
Start Date:	2003-07-03 04:00:00
Finish Date:	Not reported
Qual:	Not reported
Current Action Lead:	EPA Perf

Region:	05
Site ID:	0508759
EPA ID:	MIN000508759
Site Name:	FORMER STATLER HILTON HOTEL SITE
NPL:	N
FF:	N
OU:	00
Action Code:	RV
Action Name:	RMVL
SEQ:	1
Start Date:	2003-09-21 04:00:00
Finish Date:	2003-12-15 05:00:00
Qual:	C
Current Action Lead:	EPA Perf

PRP:

PRP Name:	HILTON HOTELS CORPORATION HILTON INNS, INC.

AW217 **STATLER HILTON HOTEL (FORMER)** **MI BROWNFIELDS** **S107135841**
ESE **1539 - 1565 WASHINGTON BOULEVARD, CORNER OF PARK & WASHINGTO** **MI INVENTORY** **N/A**
1/4-1/2 **DETROIT, MI 48226** **MI PART 201**
0.363 mi.
1919 ft. **Site 2 of 2 in cluster AW**

Relative:
Lower

Actual:
599 ft.

BROWNFIELDS:

Name:	STATLER HILTON HOTEL (FORMER)
Address:	1539-1565 WASHINGTON BLVD
City,State,Zip:	DETROIT, MI
Facility ID:	Not reported

STATLER HILTON HOTEL (FORMER) (Continued) **S107135841**

Region:	1
Status:	Not reported
Properry Use:	Not reported
BEA:	No
Ernie Id Number:	82001619
X Coordinate:	Not reported
Y Coordinate:	Not reported
Project Name:	Not reported
Date Year Funded:	Not reported
Total Brownfield Incentives:	Not reported
Approved Amount:	Not reported
Grant Award Amount:	Not reported
Loan Award Amount:	Not reported
Waterfront Award Amount:	Not reported
Brownfield Site Assessment:	Not reported
Development Type:	Not reported
Prior Use:	Not reported
Contaminants:	Not reported

INVENTORY:

Name:	STATLER HILTON HOTEL (FORMER)
Address:	1539 - 1565 WASHINGTON BOULEVARD, CORNER OF PARK & WASHINGTON BOULEVARD
City,State,Zip:	DETROIT, MI 48226
Township:	Not reported
District:	Warren
Data Source:	Risks Present and Require Action in Short-term
Lust Name:	Not reported
Regulatory Program:	201
Release Status:	Not reported
Project Manager:	Thornton, Patricia
Latitude:	42.33573657
Longitude:	-83.05137275

PART 201:

Facility ID:	82001619
Facility Status:	**Interim Response conducted**
Source:	Hotels & Other Lodging Places
SAM Score:	29
SAM Score Date:	10/13/2009
Township:	Not reported
Range:	Not reported
Section:	Not reported
Quarter:	Not reported
Quarter/Quarter:	Not reported
Pollutants:	PCB's

AX218 **BRUSH PARK - PARCEL 148** **MI LUST** **U003835029**
NE **123 WINDER ST** **MI UST** **N/A**
1/4-1/2 **DETROIT, MI 48201** **MI WDS**
0.366 mi.
1930 ft. **Site 1 of 2 in cluster AX**

Relative:
Higher

Actual:
614 ft.

LUST:

Name:	BRUSH PARK - PARCEL 148
Address:	123 WINDER ST
City,State,Zip:	DETROIT, MI 48201-
Facility ID:	00040986

BRUSH PARK - PARCEL 148 (Continued) **U003835029**

Source:	STATE OF MICHIGAN
Owner Name:	Cityof Detroit Planning Development Dep
Owner Address:	Not reported
Owner City,St,Zip:	UNKNOWN, MI
Owner Contact:	Not reported
Owner Phone:	Not reported
Country:	USA
District:	Warren
Site Name:	Brush Park - Parcel 148
Latitude:	42.34170
Longitude:	-83.05204
Date of Collection:	10/05/2004
Method of Collection:	Address Matching-House Number
Accuracy:	100
Accuracy Value Unit:	FEET
Horizontal Data:	NAD83
Point Line Area:	POINT
Desc Category:	Plant Entrance (Freight)
Regulatory Program:	Not reported
Risk Condition:	Not reported
Project Manager:	Not reported
Senate District:	Not reported
House District:	Not reported
US Congressional District:	Not reported

Leak Number:	C-1200-01
Release Date:	08/13/2001
Substance Released:	Diesel
Release Status:	Closed
Release Closed Date:	09/17/2001

UST:

Name:	BRUSH PARK - PARCEL 148
Address:	123 WINDER ST
City,State,Zip:	DETROIT 48201-3151
Facility Type:	CLOSED
Facility ID:	00040986
Owner Name:	CITY OF DETROIT PLANNING DEVELOPMENT DEPT
Owner Address:	65 CADILLAC SQUARE SUITE 1100
Owner City:	DETROIT
Owner State:	MI
Owner Zip:	48226-2862
Owner Contact:	Not reported
Owner Phone:	3132249031
Contact:	RAMSEH S PATEL
Contact Phone:	313-224-9031
Date of Collection:	10/05/2004
Accuracy:	100
Horizontal Datum:	NAD83
Accuracy Value Unit:	FEET
Source:	STATE OF MICHIGAN
Point Line Area:	POINT
Desc Category:	Plant Entrance (Freight)
Method of Collection:	Address Matching-House Number
District:	Region 1 - SE Michigan District Office
Tank ID:	1
Capacity:	Not reported
Tank Status:	Removed from Ground

BRUSH PARK - PARCEL 148 (Continued) **U003835029**

Substance:	Other(UNKOWN)
Install Date:	01/01/1986
Remove Date:	08/13/2001
Tank Number:	Not reported
Tank Details Compartments:	Not reported
Tank Release Detection:	Not reported
Pipe Release Detection:	Not reported
Piping Material:	Not reported
Piping Type:	Not reported
Tank Construction:	Not reported
Impressed Device:	Not reported
Latitude:	42.34170
Longitude:	-83.05204

WDS:

Name:	CITY OF DETROIT
Address:	123-127 WINDER ST
City,State,Zip:	DETROIT, MI 48201
Site Id:	MIK146625686
WMD Id:	464249
Site Specific Name:	CITY OF DETROIT BRUSH PARK PROJECT
Mailing Address:	65 CADILLAC SQ
Mailing City/State/Zip:	48226
Mailing County:	WAYNE

AY219 **3163 CASS AVE** **MI BEA** **S106174463**
NNW **3163 CASS AVE** **N/A**
1/4-1/2 **DETROIT, MI**
0.373 mi.
1968 ft. **Site 1 of 3 in cluster AY**

Relative:
Higher

Actual:
614 ft.

BEA:

Name:	3163 CASS AVE
Address:	3163 CASS AVE
City,State,Zip:	DETROIT, MI
Secondary Address:	Not reported
BEA Number:	2269
District:	Southeast MI
Date Received:	01/26/2004
Submitter Name:	150 Parsons Limited Partnership
Petition Determination:	No Request
Petition Disclosure:	0
Category:	N
Determination 20107A:	No Request
Reviewer:	williakt
Division Assigned:	ERD
Location ID:	Not reported
Submittal Type:	Not reported
Submittal Number:	Not reported
Approval Status:	Not reported
Workflow Status:	Not reported
Date Submitted:	Not reported
Date Completed:	Not reported
Township:	Not reported
Work Unit:	Not reported
Comments:	Not reported
Organization:	Not reported

3163 CASS AVE (Continued) **S106174463**

Contact: Not reported
Contact Type: Not reported

AY220
NNW
1/4-1/2
0.373 mi.
1968 ft.

3163 CASS AVE
3163 CASS AVE
WAYNE (County), MI 48201

Site 2 of 3 in cluster AY

MI INVENTORY **S114025183**
N/A

Relative:
Higher

Actual:
614 ft.

INVENTORY:

Name:	3163 CASS AVE
Address:	3163 CASS AVE
City,State,Zip:	MI 48201
Township:	Detroit
District:	Warren
Data Source:	Risks Not Determined
Lust Name:	Not reported
Regulatory Program:	201
Release Status:	Not reported
Project Manager:	Owens, Paul
Latitude:	42.3431
Longitude:	-83.0594

AZ221
SSE
1/4-1/2
0.397 mi.
2094 ft.

421 BAGLEY STREET
421 BAGLEY STREET
WAYNE (County), MI 48226

Site 1 of 2 in cluster AZ

MI INVENTORY **S114026438**
MI BEA **N/A**

Relative:
Lower

Actual:
599 ft.

INVENTORY:

Name:	421 BAGLEY STREET
Address:	421 BAGLEY STREET
City,State,Zip:	MI 48226
Township:	Detroit
District:	Warren
Data Source:	Risks Not Determined
Lust Name:	Not reported
Regulatory Program:	201
Release Status:	Not reported
Project Manager:	Owens, Paul
Latitude:	42.3334
Longitude:	-83.0541

BEA:

Name:	421 BAGLEY STREET
Address:	421 BAGLEY STREET
City,State,Zip:	MI 48226
Secondary Address:	Not reported
BEA Number:	Not reported
District:	Not reported
Date Received:	09/04/2007
Submitter Name:	Not reported
Petition Determination:	Not reported
Petition Disclosure:	Not reported
Category:	Not reported
Determination 20107A:	Not reported

421 BAGLEY STREET (Continued) **S114026438**

Reviewer:	Not reported
Division Assigned:	Not reported
Location ID:	82007883
Submittal Type:	Baseline Environmental Assessment
Submittal Number:	B200703654LV
Approval Status:	RRD Received
Workflow Status:	Submitted
Date Submitted:	2007-09-04 12:14:42
Date Completed:	Not reported
Township:	Detroit
Work Unit:	Warren
Comments:	HDC Partners bought and sold this property in one day, June 29, 2007 it is reported, and leased the property for parking. Prior use iron works and blacksmith shop, painting. automobile body manufacturing and sheet metal works. Contaminants include benzo(a)anthracene, benzo (a)pyrene, benzo (b) fluoranthene, dibenzo(a,h)anthracene, indeno (1,2,3,cd)pyrene and lead in soils above residential direct contact Records Manager: Box 230, To Lansing on 6/24/16
Organization:	HDC Partners LLC
Contact:	SME
Contact Type:	Submitter Contact

Name:	421 BAGLEY STREET
Address:	421 BAGLEY STREET
City,State,Zip:	MI 48226
Secondary Address:	Not reported
BEA Number:	Not reported
District:	Not reported
Date Received:	09/04/2007
Submitter Name:	Not reported
Petition Determination:	Not reported
Petition Disclosure:	Not reported
Category:	Not reported
Determination 20107A:	Not reported
Reviewer:	Not reported
Division Assigned:	Not reported
Location ID:	82007883
Submittal Type:	Baseline Environmental Assessment
Submittal Number:	B200703655LV
Approval Status:	RRD Received
Workflow Status:	Submitted
Date Submitted:	2007-09-04 12:17:55
Date Completed:	Not reported
Township:	Detroit
Work Unit:	Warren
Comments:	Will continued to be used as a short term parking lot. Benzo (a)anthracene, benzo (a)pyrene, benzo(b) fluoranthene, dibenzo(a,h)anthracene, indeno(1,2,3-cd)pyrene and lead are the contaminants above residential direct contact criteria. Records Manager: Box 231, To Lansing on 6/24/16
Organization:	421 Bagley Parking Venture LLC
Contact:	SME
Contact Type:	Submitter Contact

AZ222 **421 BAGLEY PARKING VENTURE LLC** **MI BEA** **S108669881**
SSE **421 BAGLEY STREET** **N/A**
1/4-1/2 **DETROIT, MI 48226**
0.397 mi.
2094 ft. **Site 2 of 2 in cluster AZ**

Relative:
Lower

Actual:
599 ft.

BEA:

Name:	HDC PARTNERS LLC
Address:	421 BAGLEY STREET
City,State,Zip:	DETROIT, MI 48226
Secondary Address:	Not reported
BEA Number:	3654
District:	Southeast MI
Date Received:	09/04/2007
Submitter Name:	HDC Partners LLC
Petition Determination:	No Request
Petition Disclosure:	0
Category:	N
Determination 20107A:	No Request
Reviewer:	thorntop
Division Assigned:	ERD
Location ID:	Not reported
Submittal Type:	Not reported
Submittal Number:	Not reported
Approval Status:	Not reported
Workflow Status:	Not reported
Date Submitted:	Not reported
Date Completed:	Not reported
Township:	Not reported
Work Unit:	Not reported
Comments:	Not reported
Organization:	Not reported
Contact:	Not reported
Contact Type:	Not reported

Name:	421 BAGLEY PARKING VENTURE LLC
Address:	421 BAGLEY STREET
City,State,Zip:	DETROIT, MI 48226
Secondary Address:	Not reported
BEA Number:	3655
District:	Southeast MI
Date Received:	09/04/2007
Submitter Name:	421 Bagley Parking Venture LLC
Petition Determination:	No Request
Petition Disclosure:	0
Category:	N
Determination 20107A:	No Request
Reviewer:	thorntop
Division Assigned:	ERD
Location ID:	Not reported
Submittal Type:	Not reported
Submittal Number:	Not reported
Approval Status:	Not reported
Workflow Status:	Not reported
Date Submitted:	Not reported
Date Completed:	Not reported
Township:	Not reported
Work Unit:	Not reported
Comments:	Not reported

421 BAGLEY PARKING VENTURE LLC (Continued) **S108669881**

Organization: Not reported
Contact: Not reported
Contact Type: Not reported

223
NW
1/4-1/2
0.399 mi.
2107 ft.

3164 AND 3168 THIRD STREET
3164 AND 3168 THIRD STREET
WAYNE (County), MI 48201

MI INVENTORY **S127499620**
MI BEA **N/A**

Relative:
Higher

Actual:
612 ft.

INVENTORY:

Name:	3164 AND 3168 THIRD STREET
Address:	3164 AND 3168 THIRD STREET
City,State,Zip:	MI 48201
Township:	Detroit
District:	Warren
Data Source:	Risks Not Determined
Lust Name:	Not reported
Regulatory Program:	201
Release Status:	Not reported
Project Manager:	Owens, Paul
Latitude:	NaN
Longitude:	NaN

BEA:

Name:	3164 AND 3168 THIRD STREET
Address:	3164 AND 3168 THIRD STREET
City,State,Zip:	MI 48201
Secondary Address:	Not reported
BEA Number:	Not reported
District:	Not reported
Date Received:	05/04/2015
Submitter Name:	Not reported
Petition Determination:	Not reported
Petition Disclosure:	Not reported
Category:	Not reported
Determination 20107A:	Not reported
Reviewer:	Not reported
Division Assigned:	Not reported
Location ID:	82007753
Submittal Type:	Baseline Environmental Assessment
Submittal Number:	B201506460LV
Approval Status:	RRD Received
Workflow Status:	Submitted
Date Submitted:	2015-05-05 12:42:12
Date Completed:	Not reported
Township:	Detroit
Work Unit:	Warren
Comments:	some low levels of arsenic and lead (910ppm). no REC's found, former residential property other that coal ash? from furnace
Organization:	Caffrey Enterprises, LLC c/o Miller, Ca-
Contact:	NTH Consultants, Ltd.
Contact Type:	Submitter Contact

224 West 1/4-1/2 0.401 mi. 2119 ft.

Relative: Lower

Actual: 604 ft.

PAINT N PLACE
2801 JOHN C LODGE FWY
DETROIT, MI 48201

MI LUST — **1004722168**
MI UST — **MI0000066514**
MI INVENTORY
RCRA NonGen / NLR
FINDS
ECHO
MI BEA

LUST:

Name:	PAINT-N-PLACE
Address:	2801 JOHN C LODGE FWY
City,State,Zip:	DETROIT, MI 48201-
Facility ID:	00040980
Source:	STATE OF MICHIGAN
Owner Name:	DetroitEntertainment LLC
Owner Address:	Not reported
Owner City,St,Zip:	UNKNOWN, MI
Owner Contact:	Not reported
Owner Phone:	Not reported
Country:	USA
District:	Warren
Site Name:	Paint-n-place
Latitude:	42.39962
Longitude:	-83.10989
Date of Collection:	10/05/2004
Method of Collection:	Address Matching-House Number
Accuracy:	100
Accuracy Value Unit:	FEET
Horizontal Data:	NAD83
Point Line Area:	POINT
Desc Category:	Plant Entrance (Freight)
Regulatory Program:	Not reported
Risk Condition:	Not reported
Project Manager:	Not reported
Senate District:	Not reported
House District:	Not reported
US Congressional District:	Not reported
Leak Number:	C-1295-01
Release Date:	09/18/2001
Substance Released:	Unknown
Release Status:	Open
Release Closed Date:	Not reported
Leak Number:	C-1311-01
Release Date:	10/11/2001
Substance Released:	Unknown
Release Status:	Open
Release Closed Date:	Not reported

UST:

Name:	PAINT-N-PLACE
Address:	2801 JOHN C LODGE FWY
City,State,Zip:	DETROIT 48201-2901
Facility Type:	CLOSED
Facility ID:	00040980
Owner Name:	DETROIT ENTERTAINMENT LLC
Owner Address:	1922 CASS AVE
Owner City:	DETROIT
Owner State:	MI

PAINT N PLACE (Continued) **1004722168**

Owner Zip:	48226-1413
Owner Contact:	Not reported
Owner Phone:	3132377711
Contact:	BETH GOTTHER
Contact Phone:	248-351-3590
Date of Collection:	10/05/2004
Accuracy:	100
Horizontal Datum:	NAD83
Accuracy Value Unit:	FEET
Source:	STATE OF MICHIGAN
Point Line Area:	POINT
Desc Category:	Plant Entrance (Freight)
Method of Collection:	Address Matching-House Number
District:	Region 1 - SE Michigan District Office
Tank ID:	2
Capacity:	500
Tank Status:	Removed from Ground
Substance:	Other(UNKOWN)
Install Date:	01/01/1986
Remove Date:	09/18/2001
Tank Number:	Not reported
Tank Details Compartments:	Not reported
Tank Release Detection:	Not reported
Pipe Release Detection:	Not reported
Piping Material:	Not reported
Piping Type:	Not reported
Tank Construction:	Not reported
Impressed Device:	Not reported
Latitude:	42.39962
Longitude:	-83.10989

Name:	PAINT-N-PLACE
Address:	2801 JOHN C LODGE FWY
City,State,Zip:	DETROIT 48201-2901
Facility Type:	CLOSED
Facility ID:	00040980
Owner Name:	DETROIT ENTERTAINMENT LLC
Owner Address:	1922 CASS AVE
Owner City:	DETROIT
Owner State:	MI
Owner Zip:	48226-1413
Owner Contact:	Not reported
Owner Phone:	3132377711
Contact:	BETH GOTTHER
Contact Phone:	248-351-3590
Date of Collection:	10/05/2004
Accuracy:	100
Horizontal Datum:	NAD83
Accuracy Value Unit:	FEET
Source:	STATE OF MICHIGAN
Point Line Area:	POINT
Desc Category:	Plant Entrance (Freight)
Method of Collection:	Address Matching-House Number
District:	Region 1 - SE Michigan District Office
Tank ID:	1
Capacity:	1000
Tank Status:	Removed from Ground

PAINT N PLACE (Continued) **1004722168**

Substance:	Other(UNKOWN)
Install Date:	01/01/1960
Remove Date:	09/18/2001
Tank Number:	Not reported
Tank Details Compartments:	Not reported
Tank Release Detection:	Not reported
Pipe Release Detection:	Not reported
Piping Material:	Not reported
Piping Type:	Not reported
Tank Construction:	Not reported
Impressed Device:	Not reported
Latitude:	42.39962
Longitude:	-83.10989

INVENTORY:

Name:	PAINT-N-PLACE
Address:	2801 JOHN C LODGE FWY
City,State,Zip:	DETROIT, MI 48201
Township:	Detroit
District:	Warren
Data Source:	Risks Present and Require Action in Long-term
Lust Name:	Paint-n-place
Regulatory Program:	213
Release Status:	Open
Project Manager:	McKeever, Ari
Latitude:	42.399627
Longitude:	-83.109899

RCRA NonGen / NLR:

Date Form Received by Agency:	20050407
Handler Name:	PAINT N PLACE
Handler Address:	2801 JOHN C LODGE FWY
Handler City,State,Zip:	DETROIT, MI 48201
EPA ID:	MI0000066514
Contact Name:	ANDY ACHILLE
Contact Address:	2801 JOHN C LODGE FWY
Contact City,State,Zip:	DETROIT, MI 48201
Contact Telephone:	313-961-6930
Contact Fax:	Not reported
Contact Email:	Not reported
Contact Title:	Not reported
EPA Region:	05
Land Type:	Other
Federal Waste Generator Description:	Not a generator, verified
Non-Notifier:	Not reported
Biennial Report Cycle:	Not reported
Accessibility:	Not reported
Active Site Indicator:	Not reported
State District Owner:	Not reported
State District:	Not reported
Mailing Address:	2801 JOHN C LODGE FWY
Mailing City,State,Zip:	DETROIT, MI 48201
Owner Name:	NO ACTIVE O/OP AS NOT GENERATING WASTE
Owner Type:	Private
Operator Name:	NO ACTIVE O/OP AS NOT GENERATING WASTE
Operator Type:	Private

PAINT N PLACE (Continued) **1004722168**

Short-Term Generator Activity:	No
Importer Activity:	No
Mixed Waste Generator:	No
Transporter Activity:	No
Transfer Facility Activity:	No
Recycler Activity with Storage:	No
Small Quantity On-Site Burner Exemption:	No
Smelting Melting and Refining Furnace Exemption:	No
Underground Injection Control:	No
Off-Site Waste Receipt:	No
Universal Waste Indicator:	No
Universal Waste Destination Facility:	No
Federal Universal Waste:	No
Active Site Fed-Reg Treatment Storage and Disposal Facility:	Not reported
Active Site Converter Treatment storage and Disposal Facility:	Not reported
Active Site State-Reg Treatment Storage and Disposal Facility:	Not reported
Active Site State-Reg Handler:	---
Federal Facility Indicator:	Not reported
Hazardous Secondary Material Indicator:	NN
Sub-Part K Indicator:	Not reported
Commercial TSD Indicator:	No
Treatment Storage and Disposal Type:	Not reported
2018 GPRA Permit Baseline:	Not on the Baseline
2018 GPRA Renewals Baseline:	Not on the Baseline
Permit Renewals Workload Universe:	Not reported
Permit Workload Universe:	Not reported
Permit Progress Universe:	Not reported
Post-Closure Workload Universe:	Not reported
Closure Workload Universe:	Not reported
202 GPRA Corrective Action Baseline:	No
Corrective Action Workload Universe:	No
Subject to Corrective Action Universe:	No
Non-TSDFs Where RCRA CA has Been Imposed Universe:	No
TSDFs Potentially Subject to CA Under 3004 (u)/(v) Universe:	No
TSDFs Only Subject to CA under Discretionary Auth Universe:	No
Corrective Action Priority Ranking:	No NCAPS ranking
Environmental Control Indicator:	No
Institutional Control Indicator:	No
Human Exposure Controls Indicator:	N/A
Groundwater Controls Indicator:	N/A
Operating TSDF Universe:	Not reported
Full Enforcement Universe:	Not reported
Significant Non-Complier Universe:	No
Unaddressed Significant Non-Complier Universe:	No
Addressed Significant Non-Complier Universe:	No
Significant Non-Complier With a Compliance Schedule Universe:	No
Financial Assurance Required:	Not reported
Handler Date of Last Change:	20110303
Recognized Trader-Importer:	No
Recognized Trader-Exporter:	No
Importer of Spent Lead Acid Batteries:	No
Exporter of Spent Lead Acid Batteries:	No
Recycler Activity Without Storage:	Not reported
Manifest Broker:	Not reported
Sub-Part P Indicator:	No

PAINT N PLACE (Continued) **1004722168**

Hazardous Waste Summary:
Waste Code: D001
Waste Description: IGNITABLE WASTE

Handler - Owner Operator:
Owner/Operator Indicator: Owner
Owner/Operator Name: NO ACTIVE O/OP AS NOT GENERATING WASTE
Legal Status: Private
Date Became Current: 20010102
Date Ended Current: Not reported
Owner/Operator Address: Not reported
Owner/Operator City,State,Zip: Not reported
Owner/Operator Telephone: Not reported
Owner/Operator Telephone Ext: Not reported
Owner/Operator Fax: Not reported
Owner/Operator Email: Not reported

Owner/Operator Indicator: Owner
Owner/Operator Name: NO ACTIVE O/OP AS NOT GENERATING WASTE
Legal Status: Private
Date Became Current: 20010102
Date Ended Current: Not reported
Owner/Operator Address: Not reported
Owner/Operator City,State,Zip: Not reported
Owner/Operator Telephone: Not reported
Owner/Operator Telephone Ext: Not reported
Owner/Operator Fax: Not reported
Owner/Operator Email: Not reported

Owner/Operator Indicator: Operator
Owner/Operator Name: NO ACTIVE O/OP AS NOT GENERATING WASTE
Legal Status: Private
Date Became Current: 20010102
Date Ended Current: Not reported
Owner/Operator Address: Not reported
Owner/Operator City,State,Zip: Not reported
Owner/Operator Telephone: Not reported
Owner/Operator Telephone Ext: Not reported
Owner/Operator Fax: Not reported
Owner/Operator Email: Not reported

Owner/Operator Indicator: Operator
Owner/Operator Name: NO ACTIVE O/OP AS NOT GENERATING WASTE
Legal Status: Private
Date Became Current: 20010102
Date Ended Current: Not reported
Owner/Operator Address: Not reported
Owner/Operator City,State,Zip: Not reported
Owner/Operator Telephone: Not reported
Owner/Operator Telephone Ext: Not reported
Owner/Operator Fax: Not reported
Owner/Operator Email: Not reported

Historic Generators:
Receive Date: 19931129
Handler Name: PAINT N PLACE

PAINT N PLACE (Continued) **1004722168**

Federal Waste Generator Description:	Conditionally Exempt Small Quantity Generator
State District Owner:	Not reported
Large Quantity Handler of Universal Waste:	No
Recognized Trader Importer:	No
Recognized Trader Exporter:	No
Spent Lead Acid Battery Importer:	No
Spent Lead Acid Battery Exporter:	No
Current Record:	No
Non Storage Recycler Activity:	Not reported
Electronic Manifest Broker:	Not reported

Receive Date:	20050407
Handler Name: PAINT N PLACE	
Federal Waste Generator Description:	Not a generator, verified
State District Owner:	Not reported
Large Quantity Handler of Universal Waste:	No
Recognized Trader Importer:	No
Recognized Trader Exporter:	No
Spent Lead Acid Battery Importer:	No
Spent Lead Acid Battery Exporter:	No
Current Record:	Yes
Non Storage Recycler Activity:	Not reported
Electronic Manifest Broker:	Not reported

List of NAICS Codes and Descriptions:

NAICS Code:	11131
NAICS Description:	ORANGE GROVES

Facility Has Received Notices of Violations:

Violations:	No Violations Found

Evaluation Action Summary:

Evaluations:	No Evaluations Found

FINDS:

Registry ID: 110003560682

Click Here for FRS Facility Detail Report:

Environmental Interest/Information System:

RCRAInfo is a national information system that supports the Resource Conservation and Recovery Act (RCRA) program through the tracking of events and activities related to facilities that generate, transport, and treat, store, or dispose of hazardous waste. RCRAInfo allows RCRA program staff to track the notification, permit, compliance, and corrective action activities required under RCRA.

Click this hyperlink while viewing on your computer to access additional FINDS: detail in the EDR Site Report.

ECHO:

Envid:	1004722168
Registry ID:	110003560682
DFR URL:	http://echo.epa.gov/detailed-facility-report?fid=110003560682
Name:	PAINT N PLACE

PAINT N PLACE (Continued) **1004722168**

Address: 2801 JOHN C LODGE FWY
City,State,Zip: DETROIT, MI 48201

BEA:
Name: PAINT-N-PLACE
Address: 2801 JOHN C LODGE FWY
City,State,Zip: DETROIT, MI 48201
Secondary Address: Not reported
BEA Number: Not reported
District: Not reported
Date Received: 07/10/2001
Submitter Name: Not reported
Petition Determination: Not reported
Petition Disclosure: Not reported
Category: Not reported
Determination 20107A: Not reported
Reviewer: Not reported
Division Assigned: Not reported
Location ID: 00040980
Submittal Type: Baseline Environmental Assessment
Submittal Number: P200101423LV
Approval Status: RRD Received
Workflow Status: Submitted
Date Submitted: 2004-01-31 07:29:04
Date Completed: Not reported
Township: Detroit
Work Unit: Warren
Comments: RECORD CENTER - 895114 - BEA144
Organization: Detroit Entertainment LLC
Contact: Beth Gotthelf
Contact Type: Submitter Contact

BA225 **MI BEA** **S105768238**
WSW **1250 PINE ST** **N/A**
1/4-1/2 **DETROIT, MI**
0.404 mi.
2134 ft. **Site 1 of 3 in cluster BA**

Relative:
Lower
Actual:
602 ft.

BEA:
Name: Not reported
Address: 1250 PINE ST
City,State,Zip: DETROIT, MI
Secondary Address: Not reported
BEA Number: 67
District: Detroit
Date Received: 07/13/2000
Submitter Name: DETROIT ENTERTAINMENT LLC
Petition Determination: No Request
Petition Disclosure: 0
Category: N
Determination 20107A: No Request
Reviewer: temppm
Division Assigned: STD
Location ID: Not reported
Submittal Type: Not reported
Submittal Number: Not reported
Approval Status: Not reported

(Continued) **S105768238**

Workflow Status:	Not reported
Date Submitted:	Not reported
Date Completed:	Not reported
Township:	Not reported
Work Unit:	Not reported
Comments:	Not reported
Organization:	Not reported
Contact:	Not reported
Contact Type:	Not reported

---

226 North 1/4-1/2 0.407 mi. 2151 ft. **BURTON INTERNATIONAL SCHOOL**
3420 CASS AVE
DETROIT, MI 48201

MI INVENTORY **S118622192**
MI BEA **N/A**

Relative: Higher

Actual: 615 ft.

INVENTORY:

Name:	BURTON INTERNATIONAL SCHOOL
Address:	3420 CASS AVE
City,State,Zip:	DETROIT, MI 48201
Township:	Detroit
District:	Warren
Data Source:	Risks Not Determined
Lust Name:	Not reported
Regulatory Program:	201
Release Status:	Not reported
Project Manager:	Tiernan, Gerald
Latitude:	42.344542
Longitude:	-83.059589

BEA:

Name:	BURTON INTERNATIONAL SCHOOL
Address:	3420 CASS AVE
City,State,Zip:	DETROIT, MI 48201
Secondary Address:	Not reported
BEA Number:	Not reported
District:	Not reported
Date Received:	06/12/2017
Submitter Name:	Not reported
Petition Determination:	Not reported
Petition Disclosure:	Not reported
Category:	Not reported
Determination 20107A:	Not reported
Reviewer:	Not reported
Division Assigned:	Not reported
Location ID:	82003011
Submittal Type:	Baseline Environmental Assessment
Submittal Number:	B201707697LV
Approval Status:	RRD Received
Workflow Status:	Submitted
Date Submitted:	2017-06-14 10:28:29
Date Completed:	Not reported
Township:	Detroit
Work Unit:	Warren
Comments:	B2 BEA #7697 was submitted on June 12, 2017, by AKT Peerless (AKT) on behalf of 3420 Associates LLC for the property at 3420 Cass Ave. in Detroit. The building at the property is currently being used for

BURTON INTERNATIONAL SCHOOL (Continued) **S118622192**

commercial office purposes and 3420 Associates intends to continue leasing office space to the current tenants. AKT summarized the results of a Phase I ESA it conducted at the property in a March 24, 2017, report. The Phase I ESA identified the following RECs at the property: six electric

Organization:	3420 Associates LLC
Contact:	Julie Barton
Contact Type:	Submitter Contact

AX227 **MI BEA** **S105768187**
NE **2524 JOHN R** **N/A**
1/4-1/2 **DETROIT, MI**
0.408 mi.
2154 ft. **Site 2 of 2 in cluster AX**

Relative:
Higher

Actual:
614 ft.

BEA:

Name:	Not reported
Address:	2524 JOHN R
City,State,Zip:	DETROIT, MI
Secondary Address:	Not reported
BEA Number:	1475
District:	Southeast MI
Date Received:	08/22/2001
Submitter Name:	City of Detroit
Petition Determination:	No Request
Petition Disclosure:	0
Category:	N
Determination 20107A:	No Request
Reviewer:	williakt
Division Assigned:	ERD
Location ID:	Not reported
Submittal Type:	Not reported
Submittal Number:	Not reported
Approval Status:	Not reported
Workflow Status:	Not reported
Date Submitted:	Not reported
Date Completed:	Not reported
Township:	Not reported
Work Unit:	Not reported
Comments:	Not reported
Organization:	Not reported
Contact:	Not reported
Contact Type:	Not reported

BA228 **1240 AND 1254 PINE STREET** **MI INVENTORY** **S127498627**
WSW **1240 AND 1254 PINE STREET** **MI BEA** **N/A**
1/4-1/2 **WAYNE (County), MI 48201**
0.410 mi.
2163 ft. **Site 2 of 3 in cluster BA**

Relative:
Lower

Actual:
603 ft.

INVENTORY:

Name:	1240 AND 1254 PINE STREET
Address:	1240 AND 1254 PINE STREET
City,State,Zip:	MI 48201
Township:	Detroit
District:	Warren

1240 AND 1254 PINE STREET (Continued) **S127498627**

Data Source:	Risks Not Determined
Lust Name:	Not reported
Regulatory Program:	201
Release Status:	Not reported
Project Manager:	Owens, Paul
Latitude:	42.3367
Longitude:	-83.0663

BEA:

Name:	1240 AND 1254 PINE STREET
Address:	1240 AND 1254 PINE STREET
City,State,Zip:	MI 48201
Secondary Address:	Not reported
BEA Number:	Not reported
District:	Not reported
Date Received:	10/05/2011
Submitter Name:	Not reported
Petition Determination:	Not reported
Petition Disclosure:	Not reported
Category:	Not reported
Determination 20107A:	Not reported
Reviewer:	Not reported
Division Assigned:	Not reported
Location ID:	82007132
Submittal Type:	Baseline Environmental Assessment
Submittal Number:	B201104942LV
Approval Status:	RRD Received
Workflow Status:	Submitted
Date Submitted:	2011-10-12 11:02:03
Date Completed:	Not reported
Township:	Detroit
Work Unit:	Warren
Comments:	Records Manager: Box 86 Sent to Lansing for Scanning: 1/7/16 none
Organization:	Detroit Entertainment, L.L.C.
Contact:	Peter S. Swanson
Contact Type:	Submitter Contact

Name:	1240 AND 1254 PINE STREET
Address:	1240 AND 1254 PINE STREET
City,State,Zip:	MI 48201
Secondary Address:	Not reported
BEA Number:	Not reported
District:	Not reported
Date Received:	11/27/2007
Submitter Name:	Not reported
Petition Determination:	Not reported
Petition Disclosure:	Not reported
Category:	Not reported
Determination 20107A:	Not reported
Reviewer:	Not reported
Division Assigned:	Not reported
Location ID:	82007132
Submittal Type:	Baseline Environmental Assessment
Submittal Number:	B200703720LV
Approval Status:	RRD Received
Workflow Status:	Submitted
Date Submitted:	2007-11-27 09:24:34

1240 AND 1254 PINE STREET (Continued) **S127498627**

Date Completed:	Not reported
Township:	Detroit
Work Unit:	Warren
Comments:	two parcels - contains one building and crushed concrete parking lot. contaminants include slightly elevated concentrations of arsenic (43.4ppm) and lead (513 ppm). no intended use of hazardous substances, Records Manager: Box 232, To Lansing on 6/24/16
Organization:	Sideout LLC
Contact:	Conestoga-Rovers & Associates
Contact Type:	Submitter Contact

BA229 **DETROIT ENTERTAINMENT, L.L.C.** **MI BEA** **S108895982**
WSW **1240 AND 1254 PINE STREET** **N/A**
1/4-1/2 **DETROIT, MI 48201**
0.410 mi.
2163 ft. **Site 3 of 3 in cluster BA**

Relative:
Lower

Actual:
603 ft.

BEA:

Name:	SIDEOUT LLC
Address:	1240 AND 1254 PINE STREET
City,State,Zip:	DETROIT, MI
Secondary Address:	Not reported
BEA Number:	3720
District:	Southeast MI
Date Received:	11/27/2007
Submitter Name:	Sideout LLC
Petition Determination:	No Request
Petition Disclosure:	0
Category:	N
Determination 20107A:	No Request
Reviewer:	thorntop
Division Assigned:	ERD
Location ID:	Not reported
Submittal Type:	Not reported
Submittal Number:	Not reported
Approval Status:	Not reported
Workflow Status:	Not reported
Date Submitted:	Not reported
Date Completed:	Not reported
Township:	Not reported
Work Unit:	Not reported
Comments:	Not reported
Organization:	Not reported
Contact:	Not reported
Contact Type:	Not reported

Name:	DETROIT ENTERTAINMENT, L.L.C.
Address:	1240 AND 1254 PINE STREET
City,State,Zip:	DETROIT, MI 48201
Secondary Address:	Not reported
BEA Number:	4942
District:	Southeast MI
Date Received:	10/05/2011
Submitter Name:	Detroit Entertainment, L.L.C.
Petition Determination:	No Request
Petition Disclosure:	0
Category:	Not reported
Determination 20107A:	No Request

DETROIT ENTERTAINMENT, L.L.C. (Continued) **S108895982**

Reviewer:	thorntop
Division Assigned:	RD
Location ID:	Not reported
Submittal Type:	Not reported
Submittal Number:	Not reported
Approval Status:	Not reported
Workflow Status:	Not reported
Date Submitted:	Not reported
Date Completed:	Not reported
Township:	Not reported
Work Unit:	Not reported
Comments:	Not reported
Organization:	Not reported
Contact:	Not reported
Contact Type:	Not reported

BB230 **444 AND 458 PETERBORO STREET** **MI INVENTORY** **S127500000**
NNW **444 AND 458 PETERBORO STREET** **MI BEA** **N/A**
1/4-1/2 **WAYNE (County), MI 48201**
0.413 mi.
2183 ft. **Site 1 of 3 in cluster BB**

Relative:
Higher

Actual:
615 ft.

INVENTORY:

Name:	444 AND 458 PETERBORO STREET
Address:	444 AND 458 PETERBORO STREET
City,State,Zip:	MI 48201
Township:	Detroit
District:	Warren
Data Source:	Risks Not Determined
Lust Name:	Not reported
Regulatory Program:	201
Release Status:	Not reported
Project Manager:	Owens, Paul
Latitude:	NaN
Longitude:	NaN

BEA:

Name:	444 AND 458 PETERBORO STREET
Address:	444 AND 458 PETERBORO STREET
City,State,Zip:	MI 48201
Secondary Address:	Not reported
BEA Number:	Not reported
District:	Not reported
Date Received:	10/29/2018
Submitter Name:	Not reported
Petition Determination:	Not reported
Petition Disclosure:	Not reported
Category:	Not reported
Determination 20107A:	Not reported
Reviewer:	Not reported
Division Assigned:	Not reported
Location ID:	82007907
Submittal Type:	Baseline Environmental Assessment
Submittal Number:	B201808482LV
Approval Status:	RRD Received
Workflow Status:	Submitted
Date Submitted:	2018-11-02 17:47:14

444 AND 458 PETERBORO STREET (Continued) **S127500000**

Date Completed:	Not reported
Township:	Detroit
Work Unit:	Warren
Comments:	B2 BEA #8482 was submitted on October 29, 2018, by PM Environmental, Inc. (PM) on behalf of Detroit Rising Development (DRP) for the 0.44 vacant property at 444 and 458 Peterboro Street in Detroit. The western portion of the property is being used for the storage of construction materials and the eastern portion of the subject property is currently being used for parking. DRP has purchased the property and intends to develop it into a mixed-use residential/commercial building. A May 7,
Organization:	Detroit Rising Development
Contact:	PM Environmental, Inc.
Contact Type:	Submitter Contact

BB231 **DETROIT RISING DEVELOPMENT** **MI INVENTORY** **S123643169**
NNW **444 PETERBORO** **N/A**
1/4-1/2 **DETROIT, MI 48201**
0.413 mi.
2183 ft. **Site 2 of 3 in cluster BB**

Relative:
Higher

Actual:
615 ft.

INVENTORY:

Name:	DETROIT RISING DEVELOPMENT
Address:	444 PETERBORO
City,State,Zip:	DETROIT, MI 48201
Township:	Not reported
District:	Warren
Data Source:	Risks Present and Require Action in Short-term
Lust Name:	Not reported
Regulatory Program:	201
Release Status:	Not reported
Project Manager:	Gurshaw, Erik
Latitude:	42.34423263
Longitude:	-83.06104663

AY232 **3401 CASS AVENUE** **MI INVENTORY** **S116386102**
NNW **3401 CASS AVENUE** **MI BEA** **N/A**
1/4-1/2 **WAYNE (County), MI 48201**
0.416 mi.
2196 ft. **Site 3 of 3 in cluster AY**

Relative:
Higher

Actual:
615 ft.

INVENTORY:

Name:	3401 CASS AVENUE
Address:	3401 CASS AVENUE
City,State,Zip:	MI 48201
Township:	Detroit
District:	Warren
Data Source:	Risks Not Determined
Lust Name:	Not reported
Regulatory Program:	201
Release Status:	Not reported
Project Manager:	Owens, Paul
Latitude:	42.344
Longitude:	-83.0599

3401 CASS AVENUE (Continued) **S116386102**

BEA:

Name:	3401 CASS AVENUE
Address:	3401 CASS AVENUE
City,State,Zip:	MI 48201
Secondary Address:	Not reported
BEA Number:	Not reported
District:	Not reported
Date Received:	02/19/2014
Submitter Name:	Not reported
Petition Determination:	Not reported
Petition Disclosure:	Not reported
Category:	Not reported
Determination 20107A:	Not reported
Reviewer:	Not reported
Division Assigned:	Not reported
Location ID:	82007783
Submittal Type:	Baseline Environmental Assessment
Submittal Number:	B201405908LV
Approval Status:	RRD Received
Workflow Status:	Submitted
Date Submitted:	2014-02-19 18:07:18
Date Completed:	Not reported
Township:	Detroit
Work Unit:	Warren
Comments:	box 525 B1 BEA Number 5908 was submitted by NTH Consultants, Ltd. (NTH) on behalf of Iconic Downtown Property, LLC for a 10,500 square foot property located at 3401 Cass Ave. in Detroit. The property contains a 8,894 square foot building with a partial basement which was constructed in 1924. Iconic Property planst to renovate the existing building and use it for retail and restaurant purposes. NTH conducted a Phase I Environmental Site Assessment (ESA) on the property and identified that 2
Organization:	Iconic Downtown Property, LLC
Contact:	NTH Consultants, Ltd.
Contact Type:	Submitter Contact

---

233 South 1/4-1/2 0.419 mi. 2211 ft.

640 MICHIGAN AVENUE
640 MICHIGAN AVE
DETROIT, MI 48226

MI LUST **U004106677**
MI UST **N/A**
MI BEA
MI WDS

Relative: Lower

Actual: 597 ft.

LUST:

Name:	640 MICHIGAN AVENUE
Address:	640 MICHIGAN AVE
City,State,Zip:	DETROIT, MI 48226-
Facility ID:	00041998
Source:	STATE OF MICHIGAN
Owner Name:	MGMGrand Detroit Casino
Owner Address:	Not reported
Owner City,St,Zip:	UNKNOWN, MI
Owner Contact:	Not reported
Owner Phone:	Not reported
Country:	USA
District:	Warren
Site Name:	Former Gasoline Station
Latitude:	42.33208

640 MICHIGAN AVENUE (Continued) **U004106677**

Longitude:	-83.05571
Date of Collection:	10/22/2007
Method of Collection:	Interpolation-Map
Accuracy:	40
Accuracy Value Unit:	FEET
Horizontal Data:	NAD83
Point Line Area:	POINT
Desc Category:	Not reported
Regulatory Program:	Not reported
Risk Condition:	Not reported
Project Manager:	Not reported
Senate District:	Not reported
House District:	Not reported
US Congressional District:	Not reported

Leak Number:	C-0061-07
Release Date:	04/15/2007
Substance Released:	Gasoline,Gasoline
Release Status:	Closed
Release Closed Date:	12/13/2016

UST:

Name:	640 MICHIGAN AVENUE
Address:	640 MICHIGAN AVE
City,State,Zip:	DETROIT 48226-2548
Facility Type:	CLOSED
Facility ID:	00041998
Owner Name:	MGM GRAND DETROIT CASINO
Owner Address:	1777 THIRD ST
Owner City:	DETROIT
Owner State:	MI
Owner Zip:	48226
Owner Contact:	Not reported
Owner Phone:	Not reported
Contact:	Sharon R Newlon
Contact Phone:	(313) 223-3674
Date of Collection:	10/22/2007
Accuracy:	40
Horizontal Datum:	NAD83
Accuracy Value Unit:	FEET
Source:	STATE OF MICHIGAN
Point Line Area:	POINT
Desc Category:	Not reported
Method of Collection:	Interpolation-Map
District:	Region 1 - SE Michigan District Office
Tank ID:	2
Capacity:	1000
Tank Status:	Removed from Ground
Substance:	Gasoline
Install Date:	Not reported
Remove Date:	04/14/2007
Tank Number:	Not reported
Tank Details Compartments:	Not reported
Tank Release Detection:	Not reported
Pipe Release Detection:	Not reported
Piping Material:	Not reported
Piping Type:	Not reported
Tank Construction:	Not reported

640 MICHIGAN AVENUE (Continued) **U004106677**

Impressed Device:	Not reported
Latitude:	42.33208
Longitude:	-83.05571

Name:	640 MICHIGAN AVENUE
Address:	640 MICHIGAN AVE
City,State,Zip:	DETROIT 48226-2548
Facility Type:	CLOSED
Facility ID:	00041998
Owner Name:	MGM GRAND DETROIT CASINO
Owner Address:	1777 THIRD ST
Owner City:	DETROIT
Owner State:	MI
Owner Zip:	48226
Owner Contact:	Not reported
Owner Phone:	Not reported
Contact:	Sharon R Newlon
Contact Phone:	(313) 223-3674
Date of Collection:	10/22/2007
Accuracy:	40
Horizontal Datum:	NAD83
Accuracy Value Unit:	FEET
Source:	STATE OF MICHIGAN
Point Line Area:	POINT
Desc Category:	Not reported
Method of Collection:	Interpolation-Map
District:	Region 1 - SE Michigan District Office
Tank ID:	1
Capacity:	1000
Tank Status:	Removed from Ground
Substance:	Gasoline
Install Date:	Not reported
Remove Date:	04/14/2007
Tank Number:	Not reported
Tank Details Compartments:	Not reported
Tank Release Detection:	Not reported
Pipe Release Detection:	Not reported
Piping Material:	Not reported
Piping Type:	Not reported
Tank Construction:	Not reported
Impressed Device:	Not reported
Latitude:	42.33208
Longitude:	-83.05571

BEA:

Name:	FORMER GAS STATION/SHORT TERM PARKING
Address:	640 MICHIGAN AVENUE
City,State,Zip:	DETROIT, MI 48226
Secondary Address:	Not reported
BEA Number:	3566
District:	Southeast MI
Date Received:	05/22/2007
Submitter Name:	MGM Grand Detroit, LLC
Petition Determination:	No Request
Petition Disclosure:	0
Category:	N
Determination 20107A:	No Request

640 MICHIGAN AVENUE (Continued) **U004106677**

Reviewer:	schlaufj
Division Assigned:	STD
Location ID:	Not reported
Submittal Type:	Not reported
Submittal Number:	Not reported
Approval Status:	Not reported
Workflow Status:	Not reported
Date Submitted:	Not reported
Date Completed:	Not reported
Township:	Not reported
Work Unit:	Not reported
Comments:	Not reported
Organization:	Not reported
Contact:	Not reported
Contact Type:	Not reported

Name:	SHORT TERM PARKING LOT
Address:	640 MICHIGAN AVENUE
City,State,Zip:	DETROIT, MI 48226
Secondary Address:	Not reported
BEA Number:	3569
District:	Southeast MI
Date Received:	05/23/2007
Submitter Name:	HDC Partners, LLC
Petition Determination:	No Request
Petition Disclosure:	0
Category:	N
Determination 20107A:	No Request
Reviewer:	thorntop
Division Assigned:	ERD
Location ID:	Not reported
Submittal Type:	Not reported
Submittal Number:	Not reported
Approval Status:	Not reported
Workflow Status:	Not reported
Date Submitted:	Not reported
Date Completed:	Not reported
Township:	Not reported
Work Unit:	Not reported
Comments:	Not reported
Organization:	Not reported
Contact:	Not reported
Contact Type:	Not reported

Name:	FORMER GAS STATION/SHORT TERM PARKING LO
Address:	640 MICHIGAN AVENUE
City,State,Zip:	DETROIT, MI 48226
Secondary Address:	Not reported
BEA Number:	3570
District:	Southeast MI
Date Received:	05/23/2007
Submitter Name:	551 Parking Venture, LLC
Petition Determination:	No Request
Petition Disclosure:	0
Category:	N
Determination 20107A:	No Request
Reviewer:	schlaufj

640 MICHIGAN AVENUE (Continued) **U004106677**

Division Assigned:	STD
Location ID:	Not reported
Submittal Type:	Not reported
Submittal Number:	Not reported
Approval Status:	Not reported
Workflow Status:	Not reported
Date Submitted:	Not reported
Date Completed:	Not reported
Township:	Not reported
Work Unit:	Not reported
Comments:	Not reported
Organization:	Not reported
Contact:	Not reported
Contact Type:	Not reported

Name:	640 MICHIGAN AVENUE
Address:	640 MICHIGAN AVE
City,State,Zip:	DETROIT, MI 48226
Secondary Address:	Not reported
BEA Number:	Not reported
District:	Not reported
Date Received:	05/22/2007
Submitter Name:	Not reported
Petition Determination:	Not reported
Petition Disclosure:	Not reported
Category:	Not reported
Determination 20107A:	Not reported
Reviewer:	Not reported
Division Assigned:	Not reported
Location ID:	00041998
Submittal Type:	Baseline Environmental Assessment
Submittal Number:	B200703566LV
Approval Status:	RRD Received
Workflow Status:	Submitted
Date Submitted:	2007-05-23 09:26:53
Date Completed:	Not reported
Township:	Detroit
Work Unit:	Warren
Comments:	Category B1 Part 213 Facility ID #0-0041998 REVIEW CONCLUSION: BEA identifies a new concern, in whole or in part, and assessment of the available information indicates no imminent, ongoing or evident future significant risk exists. Records Manager: Box 277, to Lansing on 8/5/16
Organization:	MGM Grand Detroit, LLC
Contact:	Mark Quimby
Contact Type:	Submitter Contact

Name:	640 MICHIGAN AVENUE
Address:	640 MICHIGAN AVE
City,State,Zip:	DETROIT, MI 48226
Secondary Address:	Not reported
BEA Number:	Not reported
District:	Not reported
Date Received:	05/23/2007
Submitter Name:	Not reported
Petition Determination:	Not reported
Petition Disclosure:	Not reported

640 MICHIGAN AVENUE (Continued) **U004106677**

Category:	Not reported
Determination 20107A:	Not reported
Reviewer:	Not reported
Division Assigned:	Not reported
Location ID:	00041998
Submittal Type:	Baseline Environmental Assessment
Submittal Number:	B200703570LV
Approval Status:	RRD Received
Workflow Status:	Submitted
Date Submitted:	2007-05-23 14:52:34
Date Completed:	Not reported
Township:	Detroit
Work Unit:	Warren
Comments:	Records Manager: Box 277, to Lansing on 8/5/16 Sent to Warren office on 05-23-07 by mistake. ID mailed on 05-23-07. Paula Brown Category B1 Part 213 Facility ID #0-0041998 REVIEW CONCLUSION: BEA identifies a new concern, in whole or in part, and assessment of the available information indicates no imminent, ongoing or evident future significant risk exists.
Organization:	551 Parking Venture, LLC
Contact:	Soil and Materials Engineers, Inc.
Contact Type:	Submitter Contact

Name:	640 MICHIGAN AVENUE
Address:	640 MICHIGAN AVE
City,State,Zip:	DETROIT, MI 48226
Secondary Address:	Not reported
BEA Number:	Not reported
District:	Not reported
Date Received:	05/23/2007
Submitter Name:	Not reported
Petition Determination:	Not reported
Petition Disclosure:	Not reported
Category:	Not reported
Determination 20107A:	Not reported
Reviewer:	Not reported
Division Assigned:	Not reported
Location ID:	00041998
Submittal Type:	Baseline Environmental Assessment
Submittal Number:	B200703569LV
Approval Status:	RRD Received
Workflow Status:	Submitted
Date Submitted:	2007-05-23 14:49:16
Date Completed:	Not reported
Township:	Detroit
Work Unit:	Warren
Comments:	surface parking lot, former gasoline station Sent to Warren office on 05-23-07 by mistake. ID mailed on 05-23-07. Paula Brown Records Manager: Box 275, to Lansing on 8/5/16
Organization:	HDC Partners, LLC
Contact:	Soil and Materials Engineers, Inc.
Contact Type:	Submitter Contact

Name:	640 MICHIGAN AVENUE
Address:	640 MICHIGAN AVE
City,State,Zip:	DETROIT, MI 48226
Secondary Address:	Not reported

640 MICHIGAN AVENUE (Continued) **U004106677**

BEA Number:	Not reported
District:	Not reported
Date Received:	02/20/2014
Submitter Name:	Not reported
Petition Determination:	Not reported
Petition Disclosure:	Not reported
Category:	Not reported
Determination 20107A:	Not reported
Reviewer:	Not reported
Division Assigned:	Not reported
Location ID:	00041998
Submittal Type:	Baseline Environmental Assessment
Submittal Number:	B201405911LV
Approval Status:	RRD Received
Workflow Status:	Submitted
Date Submitted:	2014-02-20 16:22:08
Date Completed:	Not reported
Township:	Detroit
Work Unit:	Warren
Comments:	box 525 Also see BEA #'s 3566, 3569 & 3570 Category A3 Part 213 Facility ID #41998 REVIEW CONCLUSION: BEA is entirely of previously identified concerns, and further follow up is required.
Organization:	DTE Energy
Contact:	DTE Energy
Contact Type:	Submitter Contact

WDS:

Name:	640 MICHIGAN AVE
Address:	640 MICHIGAN AVE
City,State,Zip:	DETROIT, MI 48226
Site Id:	MIK886365469
WMD Id:	482417
Site Specific Name:	640 MICHIGAN AVE
Mailing Address:	PO BOX 321130
Mailing City/State/Zip:	48232
Mailing County:	WAYNE

BC234 **WEST GRAND RIVER AVENUE PROPERTIES** **MI BEA** **S104912018**
West **2901-2915 WEST GRAND RIVER AVENUE** **N/A**
1/4-1/2 **DETROIT, MI**
0.420 mi.
2218 ft. **Site 1 of 2 in cluster BC**

Relative:
Lower

Actual:
605 ft.

BEA:

Name:	WEST GRAND RIVER AVENUE PROPERTIES
Address:	2901-2915 WEST GRAND RIVER AVENUE
City,State,Zip:	DETROIT, MI
Secondary Address:	AND OTHER ADJACENT PROPERTIES
BEA Number:	759
District:	Southeast MI
Date Received:	11/09/1998
Submitter Name:	DETROIT ENTERTAINMENT LLC
Petition Determination:	No Request
Petition Disclosure:	0
Category:	N
Determination 20107A:	No Request
Reviewer:	temppm

WEST GRAND RIVER AVENUE PROPERTIES (Continued) **S104912018**

Division Assigned:	STD
Location ID:	Not reported
Submittal Type:	Not reported
Submittal Number:	Not reported
Approval Status:	Not reported
Workflow Status:	Not reported
Date Submitted:	Not reported
Date Completed:	Not reported
Township:	Not reported
Work Unit:	Not reported
Comments:	Not reported
Organization:	Not reported
Contact:	Not reported
Contact Type:	Not reported

235
WSW
1/4-1/2
0.422 mi.
2228 ft.

2510 BROOKLYN STREET
2510 BROOKLYN STREET
WAYNE (County), MI 48226

MI INVENTORY **S117977647**
MI BEA **N/A**

Relative:
Lower

Actual:
604 ft.

INVENTORY:

Name:	2510 BROOKLYN STREET
Address:	2510 BROOKLYN STREET
City,State,Zip:	MI 48226
Township:	Detroit
District:	Warren
Data Source:	Risks Not Determined
Lust Name:	Not reported
Regulatory Program:	201
Release Status:	Not reported
Project Manager:	Owens, Paul
Latitude:	NaN
Longitude:	NaN

BEA:

Name:	2510 BROOKLYN STREET
Address:	2510 BROOKLYN STREET
City,State,Zip:	MI 48226
Secondary Address:	Not reported
BEA Number:	Not reported
District:	Not reported
Date Received:	07/02/2015
Submitter Name:	Not reported
Petition Determination:	Not reported
Petition Disclosure:	Not reported
Category:	Not reported
Determination 20107A:	Not reported
Reviewer:	Not reported
Division Assigned:	Not reported
Location ID:	82007567
Submittal Type:	Baseline Environmental Assessment
Submittal Number:	B201506567LV
Approval Status:	RRD Received
Workflow Status:	Submitted
Date Submitted:	2015-07-07 15:20:27
Date Completed:	Not reported

2510 BROOKLYN STREET (Continued) **S117977647**

Township:	Detroit
Work Unit:	Warren
Comments:	Records Manager: Box 377, to Lansing on 6/29/17.
Organization:	City of Detroit
Contact:	AKT Peerless
Contact Type:	Submitter Contact

236
NE
1/4-1/2
0.424 mi.
2239 ft.

FORMER GASOLINE STATION
2500 JOHN R ST
DETROIT, MI 48201

MI LUST **U004004571**
MI UST **N/A**
MI WDS

Relative:
Higher

Actual:
614 ft.

LUST:

Name:	FORMER GASOLINE STATION
Address:	2500 JOHN R ST
City,State,Zip:	DETROIT, MI 48201-
Facility ID:	00041771
Source:	STATE OF MICHIGAN
Owner Name:	CharterOak Homesq
Owner Address:	Not reported
Owner City,St,Zip:	UNKNOWN, MI
Owner Contact:	Not reported
Owner Phone:	Not reported
Country:	USA
District:	Warren
Site Name:	Former Gasoline Station
Latitude:	42.34178
Longitude:	-83.05097
Date of Collection:	Not reported
Method of Collection:	Interpolation-Map
Accuracy:	15
Accuracy Value Unit:	METERS
Horizontal Data:	NAD83
Point Line Area:	POINT
Desc Category:	Not reported
Regulatory Program:	Not reported
Risk Condition:	Not reported
Project Manager:	Not reported
Senate District:	Not reported
House District:	Not reported
US Congressional District:	Not reported
Leak Number:	C-0215-05
Release Date:	07/20/2005
Substance Released:	Gasoline
Release Status:	Closed
Release Closed Date:	09/29/2005

UST:

Name:	FORMER GASOLINE STATION
Address:	2500 JOHN R ST
City,State,Zip:	DETROIT 48201-3105
Facility Type:	CLOSED
Facility ID:	00041771
Owner Name:	CHARTER OAK HOMESQ
Owner Address:	41050 VINCENTI CT
Owner City:	NOVI

FORMER GASOLINE STATION (Continued) **U004004571**

Owner State:	MI
Owner Zip:	44837
Owner Contact:	Not reported
Owner Phone:	2486151313
Contact:	Michael Laing
Contact Phone:	(248) 628-1313
Date of Collection:	Not reported
Accuracy:	15
Horizontal Datum:	NAD83
Accuracy Value Unit:	METERS
Source:	STATE OF MICHIGAN
Point Line Area:	POINT
Desc Category:	Not reported
Method of Collection:	Interpolation-Map
District:	Region 1 - SE Michigan District Office
Tank ID:	1
Capacity:	1000
Tank Status:	Removed from Ground
Substance:	Not reported
Install Date:	01/01/1935
Remove Date:	07/25/2005
Tank Number:	Not reported
Tank Details Compartments:	Not reported
Tank Release Detection:	Not reported
Pipe Release Detection:	Not reported
Piping Material:	Not reported
Piping Type:	Not reported
Tank Construction:	Not reported
Impressed Device:	Not reported
Latitude:	42.34178
Longitude:	-83.05097

WDS:

Name:	CHARTER OAK HOMES
Address:	2500 JOHN R ST
City,State,Zip:	DETROIT, MI 48201
Site Id:	MIK123332819
WMD Id:	479569
Site Specific Name:	CHARTER OAKS HOMES
Mailing Address:	41050 VINCENTI CT
Mailing City/State/Zip:	48375
Mailing County:	OAKLAND

BD237 **2660 JOHN R STREET** **MI INVENTORY** **S126329895**
NE **2660 JOHN R STREET** **MI BEA** **N/A**
1/4-1/2 **DETROIT, MI 48201**
0.425 mi.
2242 ft. **Site 1 of 3 in cluster BD**

Relative:
Higher

Actual:
615 ft.

INVENTORY:

Name:	2660 JOHN R STREET
Address:	2660 JOHN R STREET
City,State,Zip:	DETROIT, MI 48201
Township:	Not reported
District:	Warren
Data Source:	Risks Not Determined
Lust Name:	Not reported

2660 JOHN R STREET (Continued) **S126329895**

Regulatory Program:	201
Release Status:	Not reported
Project Manager:	Gurshaw, Erik
Latitude:	42.34319439
Longitude:	-83.05170279

BEA:

Name:	2660 JOHN R STREET
Address:	2660 JOHN R STREET
City,State,Zip:	DETROIT, MI 48201
Secondary Address:	Not reported
BEA Number:	Not reported
District:	Not reported
Date Received:	04/30/2020
Submitter Name:	Not reported
Petition Determination:	Not reported
Petition Disclosure:	Not reported
Category:	Not reported
Determination 20107A:	Not reported
Reviewer:	Not reported
Division Assigned:	Not reported
Location ID:	82008491
Submittal Type:	Baseline Environmental Assessment
Submittal Number:	82008491-BEA-1
Approval Status:	RRD Received
Workflow Status:	Submitted
Date Submitted:	2020-05-04 14:11:05
Date Completed:	4/10/2020
Township:	Not reported
Work Unit:	Warren
Comments:	Not reported
Organization:	City Modern 2660 John R Street LLC
Contact:	Tomaszewski, Glen
Contact Type:	Prospective Owner

BB238 **VACANT PROPERTY - PETERBORO PARCELS** **MI INVENTORY** **S118693557**
NNW **460, 468, AND 474 PETERBORO** **MI BEA** **N/A**
1/4-1/2 **DETROIT, MI 48201**
0.427 mi.
2257 ft. **Site 3 of 3 in cluster BB**

Relative:
Higher

Actual:
615 ft.

INVENTORY:

Name:	VACANT PROPERTY - PETERBORO PARCELS
Address:	460, 468, AND 474 PETERBORO
City,State,Zip:	DETROIT, MI 48201
Township:	Detroit City
District:	Warren
Data Source:	Risks Not Determined
Lust Name:	Not reported
Regulatory Program:	201
Release Status:	Not reported
Project Manager:	Schlaufman, Jeanne
Latitude:	42.344319
Longitude:	-83.0613374

BEA:

Name:	VACANT PROPERTY - PETERBORO PARCELS

VACANT PROPERTY - PETERBORO PARCELS (Continued) **S118693557**

Address:	460, 468, AND 474 PETERBORO
City,State,Zip:	DETROIT, MI 48201
Secondary Address:	Not reported
BEA Number:	Not reported
District:	Not reported
Date Received:	04/15/2016
Submitter Name:	Not reported
Petition Determination:	Not reported
Petition Disclosure:	Not reported
Category:	Not reported
Determination 20107A:	Not reported
Reviewer:	Not reported
Division Assigned:	Not reported
Location ID:	82001886
Submittal Type:	Baseline Environmental Assessment
Submittal Number:	B201606991LV
Approval Status:	RRD Received
Workflow Status:	Submitted
Date Submitted:	2016-04-25 10:48:25
Date Completed:	Not reported
Township:	Detroit City
Work Unit:	Warren
Comments:	B1 BEA #6991 was submitted on April 15, 2016, by NTH Consultants, LTD on behalf of Detroit Shipyard, LLC for 3 contiguous parcels located at 460, 468, and 474 Peterboro Street in Detroit. The property is approximately 0.43 acres in size and consists of vacant land. Detroit Shipyard, LLC will redevelop the property for restaurant and entertainment purposes under a single address (474 Peterboro). NTH conducted a Phase II Environmental Site Assesment (ESA) on March 15, 2016, to evaluate the R
Organization:	Detroit Shipyard LLC
Contact:	Bhushan C. Modi
Contact Type:	Submitter Contact

---

239 East 1/4-1/2 0.428 mi. 2261 ft.

DETROIT STADIUMS (DWCSA) **MI INVENTORY** **S114030875**
UNKNOWN **MI BEA** **N/A**
DETROIT, MI 48201

Relative: Lower
Actual: 603 ft.

INVENTORY:

Name:	DETROIT STADIUMS (DWCSA)
Address:	UNKNOWN
City,State,Zip:	DETROIT, MI 48201
Township:	Not reported
District:	Warren
Data Source:	Risks Present and Require Action in Short-term
Lust Name:	Not reported
Regulatory Program:	201
Release Status:	Not reported
Project Manager:	Unassigned, Southeast MI
Latitude:	42.33920694
Longitude:	-83.04909831

BEA:

Name:	DETROIT STADIUMS (DWCSA)
Address:	UNKNOWN

DETROIT STADIUMS (DWCSA) (Continued) **S114030875**

City,State,Zip:	DETROIT, MI 48201
Secondary Address:	Not reported
BEA Number:	Not reported
District:	Not reported
Date Received:	04/15/2004
Submitter Name:	Not reported
Petition Determination:	Not reported
Petition Disclosure:	Not reported
Category:	Not reported
Determination 20107A:	Not reported
Reviewer:	Not reported
Division Assigned:	Not reported
Location ID:	82001677
Submittal Type:	Baseline Environmental Assessment
Submittal Number:	P200402359LV
Approval Status:	RRD Received
Workflow Status:	Submitted
Date Submitted:	2004-04-21 14:00:43
Date Completed:	Not reported
Township:	Not reported
Work Unit:	Warren
Comments:	THE petition form was incorrect and we asked for a revision. Due to this , the time clock stopped for the project and the revised information was submitted on 4/22/04. Therefore, the DEQ reveiw was completed within the statutory time frame.
Organization:	Landmark VI, LLC
Contact:	NTH Consultants Ltd
Contact Type:	Submitter Contact

Name:	DETROIT STADIUMS (DWCSA)
Address:	UNKNOWN
City,State,Zip:	DETROIT, MI 48201
Secondary Address:	Not reported
BEA Number:	Not reported
District:	Not reported
Date Received:	09/29/2004
Submitter Name:	Not reported
Petition Determination:	Not reported
Petition Disclosure:	Not reported
Category:	Not reported
Determination 20107A:	Not reported
Reviewer:	Not reported
Division Assigned:	Not reported
Location ID:	82001677
Submittal Type:	Baseline Environmental Assessment
Submittal Number:	P200402538LV
Approval Status:	RRD Received
Workflow Status:	Submitted
Date Submitted:	2004-10-07 16:17:19
Date Completed:	Not reported
Township:	Not reported
Work Unit:	Warren
Comments:	Not reported
Organization:	Parcel 109-Stadiums Project
Contact:	NTH Consultants, Ltd.
Contact Type:	Submitter Contact

DETROIT STADIUMS (DWCSA) (Continued) **S114030875**

Name:	DETROIT STADIUMS (DWCSA)
Address:	UNKNOWN
City,State,Zip:	DETROIT, MI 48201
Secondary Address:	Not reported
BEA Number:	Not reported
District:	Not reported
Date Received:	07/15/2004
Submitter Name:	Not reported
Petition Determination:	Not reported
Petition Disclosure:	Not reported
Category:	Not reported
Determination 20107A:	Not reported
Reviewer:	Not reported
Division Assigned:	Not reported
Location ID:	82001677
Submittal Type:	Baseline Environmental Assessment
Submittal Number:	P200402454LV
Approval Status:	RRD Received
Workflow Status:	Submitted
Date Submitted:	2004-07-19 11:40:23
Date Completed:	Not reported
Township:	Not reported
Work Unit:	Warren
Comments:	RECORD CENTER - OCTOBER 2009
Organization:	DLI Properties
Contact:	NTH Consultants LTD
Contact Type:	Submitter Contact

BE240 **MI BEA** **S105768335**
SSE **1370 CASS AVENUE AND 315 BAGLEY** **N/A**
1/4-1/2 **DETROIT, MI**
0.433 mi.
2285 ft. **Site 1 of 2 in cluster BE**

Relative:
Lower

Actual:
598 ft.

BEA:

Name:	Not reported
Address:	1370 CASS AVENUE AND 315 BAGLEY
City,State,Zip:	DETROIT, MI
Secondary Address:	Not reported
BEA Number:	44
District:	Detroit
Date Received:	02/23/2000
Submitter Name:	ZORRO DEVELOPMENT LLC
Petition Determination:	Affirmed
Petition Disclosure:	1
Category:	N
Determination 20107A:	Affirmed
Reviewer:	thorntop
Division Assigned:	ERD
Location ID:	Not reported
Submittal Type:	Not reported
Submittal Number:	Not reported
Approval Status:	Not reported
Workflow Status:	Not reported
Date Submitted:	Not reported
Date Completed:	Not reported
Township:	Not reported
Work Unit:	Not reported

(Continued) **S105768335**

Comments: Not reported
Organization: Not reported
Contact: Not reported
Contact Type: Not reported

BF241 **MOORIE TOWNHOUSE ESTATES 2 LLC** **MI BEA** **S106896590**
NNE **104 EDMUND PLACE** **N/A**
1/4-1/2 **DETROIT, MI 48224**
0.437 mi.
2306 ft. **Site 1 of 4 in cluster BF**

Relative:
Higher

Actual:
617 ft.

BEA:

Name:	MOORIE TOWNHOUSE ESTATES 2 LLC
Address:	104 EDMUND PLACE
City,State,Zip:	DETROIT, MI 48224
Secondary Address:	Not reported
BEA Number:	2735
District:	Southeast MI
Date Received:	03/25/2005
Submitter Name:	Moorie Townhouse Estates 2, LLC
Petition Determination:	Affirmed
Petition Disclosure:	1
Category:	N
Determination 20107A:	Affirmed
Reviewer:	williakt
Division Assigned:	ERD
Location ID:	Not reported
Submittal Type:	Not reported
Submittal Number:	Not reported
Approval Status:	Not reported
Workflow Status:	Not reported
Date Submitted:	Not reported
Date Completed:	Not reported
Township:	Not reported
Work Unit:	Not reported
Comments:	Not reported
Organization:	Not reported
Contact:	Not reported
Contact Type:	Not reported

BF242 **104 EDMUND PLACE** **MI INVENTORY** **S114037071**
NNE **104 EDMUND PLACE** **MI BEA** **N/A**
1/4-1/2 **WAYNE (County), MI 48224**
0.437 mi.
2306 ft. **Site 2 of 4 in cluster BF**

Relative:
Higher

Actual:
617 ft.

INVENTORY:

Name:	104 EDMUND PLACE
Address:	104 EDMUND PLACE
City,State,Zip:	MI 48224
Township:	Detroit
District:	Warren
Data Source:	Risks Not Determined
Lust Name:	Not reported
Regulatory Program:	201
Release Status:	Not reported

104 EDMUND PLACE (Continued) **S114037071**

Project Manager: Owens, Paul
Latitude: NaN
Longitude: NaN

BEA:

Name:	104 EDMUND PLACE
Address:	104 EDMUND PLACE
City,State,Zip:	MI 48224
Secondary Address:	Not reported
BEA Number:	Not reported
District:	Not reported
Date Received:	03/25/2005
Submitter Name:	Not reported
Petition Determination:	Not reported
Petition Disclosure:	Not reported
Category:	Not reported
Determination 20107A:	Not reported
Reviewer:	Not reported
Division Assigned:	Not reported
Location ID:	82007054
Submittal Type:	Baseline Environmental Assessment
Submittal Number:	P200502735LV
Approval Status:	RRD Received
Workflow Status:	Submitted
Date Submitted:	2005-03-25 10:34:58
Date Completed:	Not reported
Township:	Detroit
Work Unit:	Warren
Comments:	Records Manager: Box 280, to Lansing on 8/8/16
Organization:	Moorie Townhouse Estates 2, LLC
Contact:	SME Inc.
Contact Type:	Submitter Contact

BF243 **112 EDMUND PLACE** **MI INVENTORY** **S128265890**
NNE **112 EDMUND PLACE** **MI BEA** **N/A**
1/4-1/2 **DETROIT, MI 48201**
0.441 mi.
2331 ft. **Site 3 of 4 in cluster BF**

Relative:
Higher

Actual:
616 ft.

INVENTORY:

Name:	112 EDMUND PLACE
Address:	112 EDMUND PLACE
City,State,Zip:	DETROIT, MI 48201
Township:	Not reported
District:	Warren
Data Source:	Risks Controlled-Interim
Lust Name:	Not reported
Regulatory Program:	201
Release Status:	Not reported
Project Manager:	Gurshaw, Erik
Latitude:	42.3443193
Longitude:	-83.05339964

BEA:

Name:	112 EDMUND PLACE
Address:	112 EDMUND PLACE
City,State,Zip:	DETROIT, MI 48201

112 EDMUND PLACE (Continued) **S128265890**

Secondary Address:	Not reported
BEA Number:	Not reported
District:	Not reported
Date Received:	01/04/2022
Submitter Name:	Not reported
Petition Determination:	Not reported
Petition Disclosure:	Not reported
Category:	Not reported
Determination 20107A:	Not reported
Reviewer:	Not reported
Division Assigned:	Not reported
Location ID:	82008676
Submittal Type:	BEA
Submittal Number:	82008676-BEA-1
Approval Status:	In Review
Workflow Status:	Submitted
Date Submitted:	Not reported
Date Completed:	00:00.0
Township:	Not reported
Work Unit:	Warren
Comments:	Not reported
Organization:	112 Edmund Place Associates, LLC
Contact:	Not reported
Contact Type:	Prospective Owner/Operator

BD244 **FORMER COMMERCIAL BATTERY REPIAR/AUTO SERVICE GARA** **MI LUST** **S122251612**
NE **2802 JOHN R ST** **MI INVENTORY** **N/A**
1/4-1/2 **DETROIT, MI 48201**
0.449 mi.
2370 ft. **Site 2 of 3 in cluster BD**

Relative:
Higher

Actual:
616 ft.

LUST:

Name:	FORMER COMMERCIAL BATTERY REPIAR/AUTO SERVICE GARAGE
Address:	2802 JOHN R ST
City,State,Zip:	DETROIT, MI 48201
Facility ID:	10000144
Source:	Not reported
Owner Name:	Not reported
Owner Address:	Not reported
Owner City,St,Zip:	Not reported
Owner Contact:	Not reported
Owner Phone:	Not reported
Country:	Not reported
District:	Warren
Site Name:	Former Commercial Battery Repair/Auto Service Garage (FAC10000144)
Latitude:	NaN
Longitude:	NaN
Date of Collection:	Not reported
Method of Collection:	Not reported
Accuracy:	Not reported
Accuracy Value Unit:	Not reported
Horizontal Data:	Not reported
Point Line Area:	Not reported
Desc Category:	Not reported
Regulatory Program:	213
Risk Condition:	Not reported
Project Manager:	Adelman, Mitch
Senate District:	Not reported

FORMER COMMERCIAL BATTERY REPIAR/AUTO SERVICE GARAGE (Continued) **S122251612**

House District: Not reported
US Congressional District: Not reported

Leak Number: Not reported
Release Date: Not reported
Substance Released: Not reported
Release Status: Open
Release Closed Date: Not reported

INVENTORY:

Name:	FORMER COMMERCIAL BATTERY REPIAR/AUTO SERVICE GARAGE
Address:	2802 JOHN R ST
City,State,Zip:	DETROIT, MI 48201
Township:	Detroit
District:	Warren
Data Source:	Risks Present and Require Action in Long-term
Lust Name:	Former Commercial Battery Repair/Auto Service Garage (FAC10000144)
Regulatory Program:	213
Release Status:	Open
Project Manager:	McKeever, Ari
Latitude:	NaN
Longitude:	NaN

BD245
NE
1/4-1/2
0.449 mi.
2370 ft.

FORMER COMMERCIAL BATTERY REPIAR/AUTO SERVICE GARA **MI LUST** **S122252651**
2802 JOHN R ST **N/A**
DETROIT, MI 48201

Site 3 of 3 in cluster BD

Relative:
Higher

Actual:
616 ft.

LUST:

Name:	FORMER COMMERCIAL BATTERY REPIAR/AUTO SERVICE GARAGE (10000144)
Address:	2802 JOHN R ST
City,State,Zip:	DETROIT, MI 48201-
Facility ID:	00042738
Source:	Not reported
Owner Name:	NO ACCELA OWNER FOUND
Owner Address:	UNKNOWN
Owner City,St,Zip:	UNKNOWN, MI 00000-0000
Owner Contact:	Not reported
Owner Phone:	(616) 795-3364
Country:	USA
District:	Warren
Site Name:	Former Commercial Battery Repair/Auto Service Garage (FAC10000144)
Latitude:	Not reported
Longitude:	Not reported
Date of Collection:	Not reported
Method of Collection:	Not reported
Accuracy:	Not reported
Accuracy Value Unit:	Not reported
Horizontal Data:	Not reported
Point Line Area:	Not reported
Desc Category:	Not reported
Regulatory Program:	Not reported
Risk Condition:	Not reported
Project Manager:	Not reported
Senate District:	Not reported
House District:	Not reported
US Congressional District:	Not reported

FORMER COMMERCIAL BATTERY REPIAR/AUTO SERVICE GARAGE (100001 (Continued) **S122252651**

Leak Number:	C-0048-18
Release Date:	04/11/2018
Substance Released:	Unknown
Release Status:	Open
Release Closed Date:	Not reported

BG246 **VACANT STRUCTURE** **MI BEA** **S109094194**
ENE **250 EAST FISHER** **N/A**
1/4-1/2 **DETROIT, MI 48226**
0.451 mi.
2383 ft. **Site 1 of 3 in cluster BG**

Relative:
Higher

Actual:
609 ft.

BEA:

Name:	VACANT STRUCTURE
Address:	250 EAST FISHER
City,State,Zip:	DETROIT, MI 48226
Secondary Address:	Not reported
BEA Number:	3899
District:	Southeast MI
Date Received:	06/13/1997
Submitter Name:	Detroit-Wayne County Stadium Authority
Petition Determination:	No Request
Petition Disclosure:	0
Category:	N
Determination 20107A:	No Request
Reviewer:	unas_lv
Division Assigned:	RRD
Location ID:	Not reported
Submittal Type:	Not reported
Submittal Number:	Not reported
Approval Status:	Not reported
Workflow Status:	Not reported
Date Submitted:	Not reported
Date Completed:	Not reported
Township:	Not reported
Work Unit:	Not reported
Comments:	Not reported
Organization:	Not reported
Contact:	Not reported
Contact Type:	Not reported

BG247 **250 EAST FISHER** **MI INVENTORY** **S127499324**
ENE **250 EAST FISHER** **MI BEA** **N/A**
1/4-1/2 **WAYNE (County), MI 48226**
0.451 mi.
2383 ft. **Site 2 of 3 in cluster BG**

Relative:
Higher

Actual:
609 ft.

INVENTORY:

Name:	250 EAST FISHER
Address:	250 EAST FISHER
City,State,Zip:	MI 48226
Township:	Detroit
District:	Warren
Data Source:	Risks Not Determined
Lust Name:	Not reported
Regulatory Program:	201
Release Status:	Not reported

250 EAST FISHER (Continued) **S127499324**

Project Manager:	Owens, Paul
Latitude:	NaN
Longitude:	NaN

BEA:

Name:	250 EAST FISHER
Address:	250 EAST FISHER
City,State,Zip:	MI 48226
Secondary Address:	Not reported
BEA Number:	Not reported
District:	Not reported
Date Received:	06/13/1997
Submitter Name:	Not reported
Petition Determination:	Not reported
Petition Disclosure:	Not reported
Category:	Not reported
Determination 20107A:	Not reported
Reviewer:	Not reported
Division Assigned:	Not reported
Location ID:	82007566
Submittal Type:	Baseline Environmental Assessment
Submittal Number:	B199703899LV
Approval Status:	RRD Received
Workflow Status:	Submitted
Date Submitted:	2008-05-14 11:31:41
Date Completed:	Not reported
Township:	Detroit
Work Unit:	Warren
Comments:	This BEA was originally received in approximately June 1997. It appears to never have been entered into ERNIE. I entered it into ERNIE on 05-14-08. Paula Brown RECORD CENTER - 895186 - BEA216
Organization:	Detroit-Wayne County Stadium Authority
Contact:	Snell Environmental Group, Inc.
Contact Type:	Submitter Contact

BH248 **PETERBORO APARTMENTS** **MI INVENTORY** **S122375389**
North **10 PETERBORO STREET** **MI BEA** **N/A**
1/4-1/2 **DETROIT, MI 48201**
0.453 mi.
2390 ft. **Site 1 of 4 in cluster BH**

Relative:
Higher

Actual:
618 ft.

INVENTORY:

Name:	PETERBORO APARTMENTS
Address:	10 PETERBORO STREET
City,State,Zip:	DETROIT, MI 48201
Township:	Detroit
District:	Warren
Data Source:	Risks Present and Immediate
Lust Name:	Not reported
Regulatory Program:	201
Release Status:	Not reported
Project Manager:	Alger, Brandon
Latitude:	42.34538601
Longitude:	-83.05723007

BEA:

Name:	PETERBORO APARTMENTS

PETERBORO APARTMENTS (Continued) **S122375389**

Address:	10 PETERBORO STREET
City,State,Zip:	DETROIT, MI 48201
Secondary Address:	Not reported
BEA Number:	Not reported
District:	Not reported
Date Received:	10/01/2019
Submitter Name:	Not reported
Petition Determination:	Not reported
Petition Disclosure:	Not reported
Category:	Not reported
Determination 20107A:	Not reported
Reviewer:	Not reported
Division Assigned:	Not reported
Location ID:	82006820
Submittal Type:	Baseline Environmental Assessment
Submittal Number:	82006820-BEA-1
Approval Status:	RRD Received
Workflow Status:	Submitted
Date Submitted:	2019-10-22 17:37:13
Date Completed:	8/6/2019
Township:	Detroit
Work Unit:	Warren
Comments:	Not reported
Organization:	Peterboro Place Apartments II LDHA LP
Contact:	Lepper, Ryan
Contact Type:	Prospective Owner/Operator

BC249 **2982 AND 2986 WEST GRAND RIVER AVENUE** **MI INVENTORY** **S127499507**
WNW **2982 AND 2986 WEST GRAND RIVER AVENUE** **MI BEA** **N/A**
1/4-1/2 **WAYNE (County), MI 48201**
0.454 mi.
2395 ft. **Site 2 of 2 in cluster BC**

Relative:
Lower

Actual:
604 ft.

INVENTORY:

Name:	2982 AND 2986 WEST GRAND RIVER AVENUE
Address:	2982 AND 2986 WEST GRAND RIVER AVENUE
City,State,Zip:	MI 48201
Township:	Detroit
District:	Warren
Data Source:	Risks Not Determined
Lust Name:	Not reported
Regulatory Program:	201
Release Status:	Not reported
Project Manager:	Owens, Paul
Latitude:	NaN
Longitude:	NaN

BEA:

Name:	2982 AND 2986 WEST GRAND RIVER AVENUE
Address:	2982 AND 2986 WEST GRAND RIVER AVENUE
City,State,Zip:	MI 48201
Secondary Address:	Not reported
BEA Number:	Not reported
District:	Not reported
Date Received:	02/26/2015
Submitter Name:	Not reported
Petition Determination:	Not reported

2982 AND 2986 WEST GRAND RIVER AVENUE (Continued) **S127499507**

Petition Disclosure:	Not reported
Category:	Not reported
Determination 20107A:	Not reported
Reviewer:	Not reported
Division Assigned:	Not reported
Location ID:	82007717
Submittal Type:	Baseline Environmental Assessment
Submittal Number:	B201506352LV
Approval Status:	RRD Received
Workflow Status:	Submitted
Date Submitted:	2015-02-27 10:39:49
Date Completed:	Not reported
Township:	Detroit
Work Unit:	Warren
Comments:	Review Category: B1 2 exceedances of lead above DC, one is under building floor and one is outside in dirt. Property is fenced and will remain vacant until redevelopment plans are finalized, at that time the exposure will be addressed per NTH consultants on 4/13/2015.
Organization:	Grand River Property Holdings, LLC
Contact:	NTH Consultants, Ltd.
Contact Type:	Submitter Contact

BI250 **3100 WOODWARD AVENUE** **MI BEA** **S117440240**
NNE **3100 WOODWARD AVENUE** **N/A**
1/4-1/2 **DETROIT, MI 48201**
0.454 mi.
2397 ft. **Site 1 of 5 in cluster BI**

Relative:
Higher

Actual:
618 ft.

BEA:

Name:	3100 WOODWARD AVENUE
Address:	3100 WOODWARD AVENUE
City,State,Zip:	DETROIT, MI 48201
Secondary Address:	Not reported
BEA Number:	Not reported
District:	Not reported
Date Received:	11/13/2014
Submitter Name:	Not reported
Petition Determination:	Not reported
Petition Disclosure:	Not reported
Category:	Not reported
Determination 20107A:	Not reported
Reviewer:	Not reported
Division Assigned:	Not reported
Location ID:	82002918
Submittal Type:	Baseline Environmental Assessment
Submittal Number:	B201406201LV
Approval Status:	RRD Received
Workflow Status:	Submitted
Date Submitted:	2014-11-18 10:38:54
Date Completed:	Not reported
Township:	Detroit
Work Unit:	Warren
Comments:	box 550 Category B3 includes 47 & 57 Watson street addresses. Intended use - first floor commercial and parking and upper floor residential Lead and arsenic were detected in excess of direct contact criteria by a signicant amount.
Organization:	3100 Woodward 2014 LLC
Contact:	ASTI Environmental

3100 WOODWARD AVENUE (Continued) **S117440240**

Contact Type: Submitter Contact

---

251 SW 1/4-1/2 0.459 mi. 2423 ft.

Relative: Lower

Actual: 600 ft.

BANNER LINEN FACILITY
2233 BROOKLYN ST
DETROIT, MI 48209

MI LUST **1001025973**
MI UST **MIR000003350**
RCRA NonGen / NLR
FINDS
ECHO
MI WDS

LUST:

Name:	BANNER LINEN FACILITY (FORMER)
Address:	2233 BROOKLYN ST
City,State,Zip:	DETROIT, MI 48201-
Facility ID:	00008900
Source:	STATE OF MICHIGAN
Owner Name:	CentralQuality Serv Corp
Owner Address:	Not reported
Owner City,St,Zip:	UNKNOWN, MI
Owner Contact:	Not reported
Owner Phone:	Not reported
Country:	USA
District:	Warren
Site Name:	Banner Laundering Co
Latitude:	42.33382
Longitude:	-83.06545
Date of Collection:	01/11/2001
Method of Collection:	Address Matching-House Number
Accuracy:	100
Accuracy Value Unit:	FEET
Horizontal Data:	NAD83
Point Line Area:	POINT
Desc Category:	Plant Entrance (Freight)
Regulatory Program:	Not reported
Risk Condition:	Not reported
Project Manager:	Not reported
Senate District:	Not reported
House District:	Not reported
US Congressional District:	Not reported
Leak Number:	C-0208-95
Release Date:	02/22/1995
Substance Released:	Diesel
Release Status:	Closed
Release Closed Date:	01/18/2000

UST:

Name:	BANNER LINEN FACILITY (FORMER)
Address:	2233 BROOKLYN ST
City,State,Zip:	DETROIT 48201-2998
Facility Type:	CLOSED
Facility ID:	00008900
Owner Name:	CENTRAL QUALITY SERV CORP
Owner Address:	7043 E PALMER ST
Owner City:	DETROIT
Owner State:	MI
Owner Zip:	48211-3417
Owner Contact:	Not reported
Owner Phone:	3139218180

BANNER LINEN FACILITY (Continued) **1001025973**

Contact:	STUART WISH
Contact Phone:	(313) 921-8180
Date of Collection:	01/11/2001
Accuracy:	100
Horizontal Datum:	NAD83
Accuracy Value Unit:	FEET
Source:	STATE OF MICHIGAN
Point Line Area:	POINT
Desc Category:	Plant Entrance (Freight)
Method of Collection:	Address Matching-House Number
District:	Region 1 - SE Michigan District Office
Tank ID:	3
Capacity:	10000
Tank Status:	Removed from Ground
Substance:	Gasoline
Install Date:	04/02/1982
Remove Date:	05/17/1995
Tank Number:	Not reported
Tank Details Compartments:	Not reported
Tank Release Detection:	Not reported
Pipe Release Detection:	Not reported
Piping Material:	Not reported
Piping Type:	Not reported
Tank Construction:	Not reported
Impressed Device:	Not reported
Latitude:	42.33382
Longitude:	-83.06545

Name:	BANNER LINEN FACILITY (FORMER)
Address:	2233 BROOKLYN ST
City,State,Zip:	DETROIT 48201-2998
Facility Type:	CLOSED
Facility ID:	00008900
Owner Name:	CENTRAL QUALITY SERV CORP
Owner Address:	7043 E PALMER ST
Owner City:	DETROIT
Owner State:	MI
Owner Zip:	48211-3417
Owner Contact:	Not reported
Owner Phone:	3139218180
Contact:	STUART WISH
Contact Phone:	(313) 921-8180
Date of Collection:	01/11/2001
Accuracy:	100
Horizontal Datum:	NAD83
Accuracy Value Unit:	FEET
Source:	STATE OF MICHIGAN
Point Line Area:	POINT
Desc Category:	Plant Entrance (Freight)
Method of Collection:	Address Matching-House Number
District:	Region 1 - SE Michigan District Office
Tank ID:	2
Capacity:	10000
Tank Status:	Removed from Ground
Substance:	Diesel
Install Date:	04/02/1982
Remove Date:	05/17/1995

BANNER LINEN FACILITY (Continued) **1001025973**

Tank Number:	Not reported
Tank Details Compartments:	Not reported
Tank Release Detection:	Not reported
Pipe Release Detection:	Not reported
Piping Material:	Not reported
Piping Type:	Not reported
Tank Construction:	Not reported
Impressed Device:	Not reported
Latitude:	42.33382
Longitude:	-83.06545

Name:	BANNER LINEN FACILITY (FORMER)
Address:	2233 BROOKLYN ST
City,State,Zip:	DETROIT 48201-2998
Facility Type:	CLOSED
Facility ID:	00008900
Owner Name:	CENTRAL QUALITY SERV CORP
Owner Address:	7043 E PALMER ST
Owner City:	DETROIT
Owner State:	MI
Owner Zip:	48211-3417
Owner Contact:	Not reported
Owner Phone:	3139218180
Contact:	STUART WISH
Contact Phone:	(313) 921-8180
Date of Collection:	01/11/2001
Accuracy:	100
Horizontal Datum:	NAD83
Accuracy Value Unit:	FEET
Source:	STATE OF MICHIGAN
Point Line Area:	POINT
Desc Category:	Plant Entrance (Freight)
Method of Collection:	Address Matching-House Number
District:	Region 1 - SE Michigan District Office
Tank ID:	1
Capacity:	20000
Tank Status:	Closed in Ground
Substance:	Other(FUEL/OIL)
Install Date:	04/02/1956
Remove Date:	09/15/1995
Tank Number:	Not reported
Tank Details Compartments:	Not reported
Tank Release Detection:	Not reported
Pipe Release Detection:	Not reported
Piping Material:	Not reported
Piping Type:	Not reported
Tank Construction:	Not reported
Impressed Device:	Not reported
Latitude:	42.33382
Longitude:	-83.06545

RCRA NonGen / NLR:

Date Form Received by Agency:		20011231
Handler Name:	BANNER LINEN FACILITY	
Handler Address:		2233 BROOKLYN ST
Handler City,State,Zip:		DETROIT, MI 48209
EPA ID:		MIR000003350

BANNER LINEN FACILITY (Continued) **1001025973**

Contact Name:	STUART WISH
Contact Address:	2233 BROOKLYN ST
Contact City,State,Zip:	DETROIT, MI 48209
Contact Telephone:	313-921-8180
Contact Fax:	Not reported
Contact Email:	Not reported
Contact Title:	Not reported
EPA Region:	05
Land Type:	Other
Federal Waste Generator Description:	Not a generator, verified
Non-Notifier:	Not reported
Biennial Report Cycle:	Not reported
Accessibility:	Not reported
Active Site Indicator:	Not reported
State District Owner:	Not reported
State District:	Not reported
Mailing Address:	2233 BROOKLYN ST
Mailing City,State,Zip:	DETROIT, MI 48209
Owner Name:	NO ACTIVE O/OP AS NOT GENERATING WASTE
Owner Type:	Private
Operator Name:	NO ACTIVE O/OP AS NOT GENERATING WASTE
Operator Type:	Private
Short-Term Generator Activity:	No
Importer Activity:	No
Mixed Waste Generator:	No
Transporter Activity:	No
Transfer Facility Activity:	No
Recycler Activity with Storage:	No
Small Quantity On-Site Burner Exemption:	No
Smelting Melting and Refining Furnace Exemption:	No
Underground Injection Control:	No
Off-Site Waste Receipt:	No
Universal Waste Indicator:	No
Universal Waste Destination Facility:	No
Federal Universal Waste:	No
Active Site Fed-Reg Treatment Storage and Disposal Facility:	Not reported
Active Site Converter Treatment storage and Disposal Facility:	Not reported
Active Site State-Reg Treatment Storage and Disposal Facility:	Not reported
Active Site State-Reg Handler:	---
Federal Facility Indicator:	Not reported
Hazardous Secondary Material Indicator:	NN
Sub-Part K Indicator:	Not reported
Commercial TSD Indicator:	No
Treatment Storage and Disposal Type:	Not reported
2018 GPRA Permit Baseline:	Not on the Baseline
2018 GPRA Renewals Baseline:	Not on the Baseline
Permit Renewals Workload Universe:	Not reported
Permit Workload Universe:	Not reported
Permit Progress Universe:	Not reported
Post-Closure Workload Universe:	Not reported
Closure Workload Universe:	Not reported
202 GPRA Corrective Action Baseline:	No
Corrective Action Workload Universe:	No
Subject to Corrective Action Universe:	No
Non-TSDFs Where RCRA CA has Been Imposed Universe:	No
TSDFs Potentially Subject to CA Under 3004 (u)/(v) Universe:	No
TSDFs Only Subject to CA under Discretionary Auth Universe:	No

BANNER LINEN FACILITY (Continued) **1001025973**

Corrective Action Priority Ranking:	No NCAPS ranking
Environmental Control Indicator:	No
Institutional Control Indicator:	No
Human Exposure Controls Indicator:	N/A
Groundwater Controls Indicator:	N/A
Operating TSDF Universe:	Not reported
Full Enforcement Universe:	Not reported
Significant Non-Complier Universe:	No
Unaddressed Significant Non-Complier Universe:	No
Addressed Significant Non-Complier Universe:	No
Significant Non-Complier With a Compliance Schedule Universe:	No
Financial Assurance Required:	Not reported
Handler Date of Last Change:	20110303
Recognized Trader-Importer:	No
Recognized Trader-Exporter:	No
Importer of Spent Lead Acid Batteries:	No
Exporter of Spent Lead Acid Batteries:	No
Recycler Activity Without Storage:	Not reported
Manifest Broker:	Not reported
Sub-Part P Indicator:	No

Hazardous Waste Summary:

Waste Code:	D001
Waste Description:	IGNITABLE WASTE

Handler - Owner Operator:

Owner/Operator Indicator:	Owner
Owner/Operator Name:	NO ACTIVE O/OP AS NOT GENERATING WASTE
Legal Status:	Private
Date Became Current:	20020101
Date Ended Current:	Not reported
Owner/Operator Address:	Not reported
Owner/Operator City,State,Zip:	Not reported
Owner/Operator Telephone:	Not reported
Owner/Operator Telephone Ext:	Not reported
Owner/Operator Fax:	Not reported
Owner/Operator Email:	Not reported

Owner/Operator Indicator:	Operator
Owner/Operator Name:	NO ACTIVE O/OP AS NOT GENERATING WASTE
Legal Status:	Private
Date Became Current:	20020101
Date Ended Current:	Not reported
Owner/Operator Address:	Not reported
Owner/Operator City,State,Zip:	Not reported
Owner/Operator Telephone:	Not reported
Owner/Operator Telephone Ext:	Not reported
Owner/Operator Fax:	Not reported
Owner/Operator Email:	Not reported

Owner/Operator Indicator:	Operator
Owner/Operator Name:	NO ACTIVE O/OP AS NOT GENERATING WASTE
Legal Status:	Private
Date Became Current:	20020101
Date Ended Current:	Not reported

BANNER LINEN FACILITY (Continued) **1001025973**

Owner/Operator Address:	Not reported
Owner/Operator City,State,Zip:	Not reported
Owner/Operator Telephone:	Not reported
Owner/Operator Telephone Ext:	Not reported
Owner/Operator Fax:	Not reported
Owner/Operator Email:	Not reported
Owner/Operator Indicator:	Operator
Owner/Operator Name:	NO ACTIVE O/OP AS NOT GENERATING WASTE
Legal Status:	Private
Date Became Current:	20020101
Date Ended Current:	Not reported
Owner/Operator Address:	Not reported
Owner/Operator City,State,Zip:	Not reported
Owner/Operator Telephone:	Not reported
Owner/Operator Telephone Ext:	Not reported
Owner/Operator Fax:	Not reported
Owner/Operator Email:	Not reported
Owner/Operator Indicator:	Owner
Owner/Operator Name:	NO ACTIVE O/OP AS NOT GENERATING WASTE
Legal Status:	Private
Date Became Current:	20020101
Date Ended Current:	Not reported
Owner/Operator Address:	Not reported
Owner/Operator City,State,Zip:	Not reported
Owner/Operator Telephone:	Not reported
Owner/Operator Telephone Ext:	Not reported
Owner/Operator Fax:	Not reported
Owner/Operator Email:	Not reported
Owner/Operator Indicator:	Owner
Owner/Operator Name:	NO ACTIVE O/OP AS NOT GENERATING WASTE
Legal Status:	Private
Date Became Current:	20020101
Date Ended Current:	Not reported
Owner/Operator Address:	Not reported
Owner/Operator City,State,Zip:	Not reported
Owner/Operator Telephone:	Not reported
Owner/Operator Telephone Ext:	Not reported
Owner/Operator Fax:	Not reported
Owner/Operator Email:	Not reported

Historic Generators:

Receive Date:	19800101
Handler Name: BANNER LINEN FACILITY	
Federal Waste Generator Description:	Not a generator, verified
State District Owner:	Not reported
Large Quantity Handler of Universal Waste:	No
Recognized Trader Importer:	No
Recognized Trader Exporter:	No
Spent Lead Acid Battery Importer:	No
Spent Lead Acid Battery Exporter:	No
Current Record:	No
Non Storage Recycler Activity:	Not reported
Electronic Manifest Broker:	Not reported

BANNER LINEN FACILITY (Continued) **1001025973**

Receive Date: 20011231
Handler Name: BANNER LINEN FACILITY
Federal Waste Generator Description: Not a generator, verified
State District Owner: Not reported
Large Quantity Handler of Universal Waste: No
Recognized Trader Importer: No
Recognized Trader Exporter: No
Spent Lead Acid Battery Importer: No
Spent Lead Acid Battery Exporter: No
Current Record: Yes
Non Storage Recycler Activity: Not reported
Electronic Manifest Broker: Not reported

Receive Date: 19950519
Handler Name: BANNER LINEN FACILITY
Federal Waste Generator Description: Small Quantity Generator
State District Owner: Not reported
Large Quantity Handler of Universal Waste: No
Recognized Trader Importer: No
Recognized Trader Exporter: No
Spent Lead Acid Battery Importer: No
Spent Lead Acid Battery Exporter: No
Current Record: No
Non Storage Recycler Activity: Not reported
Electronic Manifest Broker: Not reported

List of NAICS Codes and Descriptions:
NAICS Code: 81232
NAICS Description: DRYCLEANING AND LAUNDRY SERVICES (EXCEPT COIN-OPERATED)

Facility Has Received Notices of Violations:
Violations: No Violations Found

Evaluation Action Summary:
Evaluations: No Evaluations Found

FINDS:
Registry ID: 110003688769

Click Here for FRS Facility Detail Report:

Environmental Interest/Information System:
RCRAInfo is a national information system that supports the Resource Conservation and Recovery Act (RCRA) program through the tracking of events and activities related to facilities that generate, transport, and treat, store, or dispose of hazardous waste. RCRAInfo allows RCRA program staff to track the notification, permit, compliance, and corrective action activities required under RCRA.

Click this hyperlink while viewing on your computer to access additional FINDS: detail in the EDR Site Report.

ECHO:
Envid: 1001025973
Registry ID: 110003688769

BANNER LINEN FACILITY (Continued) **1001025973**

DFR URL: http://echo.epa.gov/detailed-facility-report?fid=110003688769
Name: BANNER LINEN FACILITY
Address: 2233 BROOKLYN ST
City,State,Zip: DETROIT, MI 48209

WDS:
Name: BANNER LINEN FACILITY
Address: 2233 BROOKLYN ST
City,State,Zip: DETROIT, MI 48209
Site Id: MIR000003350
WMD Id: 409622
Site Specific Name: FORMER BANNER LINEN FACILITY
Mailing Address: 2233 BROOKLYN ST
Mailing City/State/Zip: 48209
Mailing County: WAYNE

BG252 **VACANT STRUCTURES** **MI BEA** **S109094253**
ENE **266 EAST FISHER** **N/A**
1/4-1/2 **DETROIT, MI**
0.459 mi.
2424 ft. **Site 3 of 3 in cluster BG**

Relative:
Higher

Actual:
609 ft.

BEA:
Name: VACANT STRUCTURES
Address: 266 EAST FISHER
City,State,Zip: DETROIT, MI
Secondary Address: 260 and 258 East Fisher
BEA Number: 3898
District: Southeast MI
Date Received: 06/13/1997
Submitter Name: Detroit-Wayne County Stadium Authority
Petition Determination: No Request
Petition Disclosure: 0
Category: N
Determination 20107A: No Request
Reviewer: unas_lv
Division Assigned: RRD
Location ID: Not reported
Submittal Type: Not reported
Submittal Number: Not reported
Approval Status: Not reported
Workflow Status: Not reported
Date Submitted: Not reported
Date Completed: Not reported
Township: Not reported
Work Unit: Not reported
Comments: Not reported
Organization: Not reported
Contact: Not reported
Contact Type: Not reported

BJ253 **1201 WEST ELIZABETH STREET** **MI INVENTORY** **S122898286**
SW **1201 WEST ELIZABETH STREET** **MI BEA** **N/A**
1/4-1/2 **DETROIT, MI 48201**
0.460 mi.
2428 ft. **Site 1 of 2 in cluster BJ**

Relative:
Lower

Actual:
594 ft.

INVENTORY:

Name:	1201 WEST ELIZABETH STREET
Address:	1201 WEST ELIZABETH STREET
City,State,Zip:	DETROIT, MI 48201
Township:	Not reported
District:	Warren
Data Source:	Risks Present and Require Action in Short-term
Lust Name:	Not reported
Regulatory Program:	201
Release Status:	Not reported
Project Manager:	Gurshaw, Erik
Latitude:	42.33321889
Longitude:	-83.06380484

BEA:

Name:	1201 WEST ELIZABETH STREET
Address:	1201 WEST ELIZABETH STREET
City,State,Zip:	DETROIT, MI 48201
Secondary Address:	Not reported
BEA Number:	Not reported
District:	Not reported
Date Received:	10/12/2018
Submitter Name:	Not reported
Petition Determination:	Not reported
Petition Disclosure:	Not reported
Category:	Not reported
Determination 20107A:	Not reported
Reviewer:	Not reported
Division Assigned:	Not reported
Location ID:	82006889
Submittal Type:	Baseline Environmental Assessment
Submittal Number:	B201808446LV
Approval Status:	RRD Received
Workflow Status:	Submitted
Date Submitted:	2018-10-22 09:19:33
Date Completed:	Not reported
Township:	Not reported
Work Unit:	Warren
Comments:	B1 BEA #8446 was submitted on October 12, 2018, GHD Service, Inc. (GHD) on behalf of 20th Street Properties, LLC (20th Street) for the 0.04 acre property at 1201 West Elizabeth Street in Detroit. 20th Street purchased the property on April 12, 2018. The property consists of vacant land and no plans for the property were identified in the BEA. GHD summarized the results of a Phase I ESA it conducted at the property in a March 30, 2018, report. The Phase I ESA identified the following REC
Organization:	20th Street Properties, LLC
Contact:	Nathan Kuhl
Contact Type:	Submitter Contact

BH254 **THE SCOTT/ERSKINE BLOCK DEVELOPMENT** **MI INVENTORY** **S117977865**
North **3150 WOODWARD AVENUE** **MI BEA** **N/A**
1/4-1/2 **DETROIT, MI 48201**
0.460 mi.
2428 ft. **Site 2 of 4 in cluster BH**

Relative:
Higher

Actual:
618 ft.

INVENTORY:

Name:	THE SCOTT/ERSKINE BLOCK DEVELOPMENT
Address:	3150 WOODWARD AVENUE
City,State,Zip:	DETROIT, MI 48201
Township:	Not reported
District:	Warren
Data Source:	Risks Not Determined
Lust Name:	Not reported
Regulatory Program:	201
Release Status:	Not reported
Project Manager:	Thornton, Patricia
Latitude:	42.34548919
Longitude:	-83.05594692

BEA:

Name:	THE SCOTT/ERSKINE BLOCK DEVELOPMENT
Address:	3150 WOODWARD AVENUE
City,State,Zip:	DETROIT, MI 48201
Secondary Address:	Not reported
BEA Number:	Not reported
District:	Not reported
Date Received:	05/05/2015
Submitter Name:	Not reported
Petition Determination:	Not reported
Petition Disclosure:	Not reported
Category:	Not reported
Determination 20107A:	Not reported
Reviewer:	Not reported
Division Assigned:	Not reported
Location ID:	82002928
Submittal Type:	BEA
Submittal Number:	B201506474LV
Approval Status:	RRD Received
Workflow Status:	Submitted
Date Submitted:	2015-05-11 12:43:22
Date Completed:	Not reported
Township:	Not reported
Work Unit:	Warren
Comments:	Contaminants detected on site arsenic, benzene, ethylbenzene, Lead and xylene
Organization:	Woodward and Erskine, LLC
Contact:	Not reported
Contact Type:	Submitter Contact

BJ255 SW 1/4-1/2 0.460 mi. 2430 ft. | **1241 AND 1257 WEST ELIZABETH STREET**
1241 W ELIZABETH STREET
DETROIT, MI 48201

MI INVENTORY **S125715572**
MI BEA **N/A**

Site 2 of 2 in cluster BJ

Relative: Lower
Actual: 595 ft.

INVENTORY:

Name:	1241 AND 1257 WEST ELIZABETH STREET
Address:	1241 W ELIZABETH STREET
City,State,Zip:	DETROIT, MI 48201
Township:	Not reported
District:	Warren
Data Source:	Risks Not Determined
Lust Name:	Not reported
Regulatory Program:	201
Release Status:	Not reported
Project Manager:	Alger, Brandon
Latitude:	42.33295781
Longitude:	-83.06483118

BEA:

Name:	1241 AND 1257 WEST ELIZABETH STREET
Address:	1241 W ELIZABETH STREET
City,State,Zip:	DETROIT, MI 48201
Secondary Address:	Not reported
BEA Number:	Not reported
District:	Not reported
Date Received:	12/02/2019
Submitter Name:	Not reported
Petition Determination:	Not reported
Petition Disclosure:	Not reported
Category:	Not reported
Determination 20107A:	Not reported
Reviewer:	Not reported
Division Assigned:	Not reported
Location ID:	82008438
Submittal Type:	Baseline Environmental Assessment
Submittal Number:	82008438-BEA-1
Approval Status:	RRD Received
Workflow Status:	Submitted
Date Submitted:	2019-12-03 13:41:04
Date Completed:	11/13/2019
Township:	Not reported
Work Unit:	Warren
Comments:	Not reported
Organization:	Corktown Development, LLC
Contact:	Basmajian, Roger
Contact Type:	Owner/Operator

BK256 NW 1/4-1/2 0.461 mi. 2432 ft. | **3423 THIRD STREET**
3423 THIRD STREET
DETROIT, MI 48201

MI INVENTORY **S120851975**
MI BEA **N/A**

Site 1 of 4 in cluster BK

Relative: Higher
Actual: 613 ft.

INVENTORY:

Name:	3423 THIRD STREET
Address:	3423 THIRD STREET
City,State,Zip:	DETROIT, MI 48201

3423 THIRD STREET (Continued) **S120851975**

Township:	Not reported
District:	Warren
Data Source:	Risks Present and Require Action in Short-term
Lust Name:	Not reported
Regulatory Program:	201
Release Status:	Not reported
Project Manager:	Gurshaw, Erik
Latitude:	42.34300216
Longitude:	-83.06468195

BEA:

Name:	3423 THIRD STREET
Address:	3423 THIRD STREET
City,State,Zip:	DETROIT, MI 48201
Secondary Address:	Not reported
BEA Number:	Not reported
District:	Not reported
Date Received:	07/10/2017
Submitter Name:	Not reported
Petition Determination:	Not reported
Petition Disclosure:	Not reported
Category:	Not reported
Determination 20107A:	Not reported
Reviewer:	Not reported
Division Assigned:	Not reported
Location ID:	82006899
Submittal Type:	Baseline Environmental Assessment
Submittal Number:	B201707750LV
Approval Status:	RRD Received
Workflow Status:	Submitted
Date Submitted:	2017-07-14 20:20:34
Date Completed:	Not reported
Township:	Not reported
Work Unit:	Warren
Comments:	B2 BEA #7750 was submitted on July 10, 2017, by NTH Consultants, Ltd. (NTH) on behalf of 3423 Third, LLC for a 3,006 square foot property located at 3423 Third Street in Detroit. The property is currently vacant and no information on the intended future use of the propery was provided with the BEA. NTH summarized the results of a Phase I ESA it conducted at the property in an April 21, 2017, report. The Phase I ESA indicated that the property was once occupied by a residential structure w
Organization:	3423 Third, LLC
Contact:	NTH Consultants, Ltd.
Contact Type:	Submitter Contact

BH257 **DETROIT CITY CENTRAL** **MI INVENTORY** **S127500945**
North **3169 WOODWARD AVE AND 25-31 PETERSBORO** **MI BEA** **N/A**
1/4-1/2 **DETROIT, MI 48201**
0.461 mi.
2432 ft. **Site 3 of 4 in cluster BH**

Relative:
Higher

Actual:
618 ft.

INVENTORY:

Name:	DETROIT CITY CENTRAL
Address:	3169 WOODWARD AVE AND 25-31 PETERSBORO
City,State,Zip:	DETROIT, MI 48201
Township:	Detroit

DETROIT CITY CENTRAL (Continued) **S127500945**

District:	Warren
Data Source:	Risks Present and Require Action in Short-term
Lust Name:	Not reported
Regulatory Program:	201
Release Status:	Not reported
Project Manager:	Thornton, Patricia
Latitude:	42.345532
Longitude:	-83.057013

BEA:

Name:	DETROIT CITY CENTRAL
Address:	3169 WOODWARD AVE AND 25-31 PETERSBORO
City,State,Zip:	DETROIT, MI 48201
Secondary Address:	Not reported
BEA Number:	Not reported
District:	Not reported
Date Received:	09/15/2011
Submitter Name:	Not reported
Petition Determination:	Not reported
Petition Disclosure:	Not reported
Category:	Not reported
Determination 20107A:	Not reported
Reviewer:	Not reported
Division Assigned:	Not reported
Location ID:	82002706
Submittal Type:	Baseline Environmental Assessment
Submittal Number:	B201104907LV
Approval Status:	RRD Received
Workflow Status:	Submitted
Date Submitted:	2011-09-16 00:00:00
Date Completed:	Not reported
Township:	Detroit
Work Unit:	Warren
Comments:	3169 Woodward (parcel C) was a former gasoline station from 1930-1960. former hydraulic lifts and oil water separator associated with automobile repair remain in the commercial vacant building on this parcel. 25-31 Peterboro and the woodward ave property both were former dry cleaner properties as well. 500 gallon tank was discovered by test pit in 2009, however was covered back up and not removed, containing 38 inches of used oil. Records Manager: Box 387, to Lansing on 7/27/17
Organization:	Not reported
Contact:	Timothy J. McGahey, Migrate from ERNIE
Contact Type:	Submitter Contact

Name:	DETROIT CITY CENTRAL
Address:	3169 WOODWARD AVE AND 25-31 PETERSBORO
City,State,Zip:	DETROIT, MI 48201
Secondary Address:	Not reported
BEA Number:	Not reported
District:	Not reported
Date Received:	09/15/2011
Submitter Name:	Not reported
Petition Determination:	Not reported
Petition Disclosure:	Not reported
Category:	Not reported
Determination 20107A:	Not reported
Reviewer:	Not reported

DETROIT CITY CENTRAL (Continued) **S127500945**

Division Assigned:	Not reported
Location ID:	82002706
Submittal Type:	Baseline Environmental Assessment
Submittal Number:	B201104907LV
Approval Status:	RRD Received
Workflow Status:	Submitted
Date Submitted:	2011-09-16 11:12:42
Date Completed:	Not reported
Township:	Detroit
Work Unit:	Warren
Comments:	3169 Woodward (parcel C) was a former gasoline station from 1930-1960. former hydraulic lifts and oil water separator associated with automobile repair remain in the commercial vacant building on this parcel. 25-31 Peterboro and the woodward ave property both were former dry cleaner properties as well. 500 gallon tank was discovered by test pit in 2009, however was covered back up and not removed, containing 38 inches of used oil. Records Manager: Box 387, to Lansing on 7/27/17
Organization:	DCC Community Development, LLC
Contact:	Timothy J. McGahey
Contact Type:	Submitter Contact

Name:	DETROIT CITY CENTRAL
Address:	3169 WOODWARD AVE AND 25-31 PETERSBORO
City,State,Zip:	DETROIT, MI 48201
Secondary Address:	Not reported
BEA Number:	Not reported
District:	Not reported
Date Received:	09/15/2011
Submitter Name:	Not reported
Petition Determination:	Not reported
Petition Disclosure:	Not reported
Category:	Not reported
Determination 20107A:	Not reported
Reviewer:	Not reported
Division Assigned:	Not reported
Location ID:	82002706
Submittal Type:	BEA
Submittal Number:	B201104907LV
Approval Status:	RRD Received
Workflow Status:	Submitted
Date Submitted:	2011-09-16 11:12:42
Date Completed:	Not reported
Township:	Not reported
Work Unit:	Warren
Comments:	3169 Woodward (parcel C) was a former gasoline station from 1930-1960. former hydraulic lifts and oil water separator associated with automobile repair remain in the commercial vacant building on this parcel. 25-31 Peterboro and the woodward ave property both were former dry cleaner properties as well. 500 gallon tank was discovered by test pit in 2009, however was covered back up and not removed, containing 38 inches of used oil. Records Manager: Box 387, to Lansing on 7/27/17
Organization:	DCC Community Development, LLC
Contact:	Not reported
Contact Type:	Submitter Contact

BH258 **WOODWARD AND PETERBORO** **US BROWNFIELDS** **1024247417**
North **3169 WOODWARD AVENUE** **N/A**
1/4-1/2 **DETROIT, MI 48201**
0.461 mi.
2432 ft. **Site 4 of 4 in cluster BH**

Relative:
Higher

Actual:
618 ft.

US BROWNFIELDS:

Name:	WOODWARD AND PETERBORO
Address:	3169 WOODWARD AVENUE
City,State,Zip:	DETROIT, MI 48201
Recipient Name:	Detroit/Wayne County Port Authority
Grant Type:	Assessment
Property Number:	-
Parcel size:	0.41
Latitude:	42.3456683
Longitude:	-83.056756
HCM Label:	Address Matching-House Number
Map Scale:	-
Point of Reference:	Entrance Point of a Facility or Station
Highlights:	Former Use: Parcels A and B appear to have been rooming houses with commercial occupants including a tailor and cleaners from at least 1897 to 1969. According to building department records, the building was removed in 1969, and the land has remained vacant since that time. Parcel C was a rooming house with a laundry facility from at least 1884 until the late-1920s, when it was replaced by a gasoline filling station and automobile wash. Currently, Parcels A and B consists of Peterboro Community Gardens and Parcel C consists of a vacant commercial building.
Datum:	North American Datum of 1983
Acres Property ID:	131443
IC Data Access:	-
Start Date:	-
Redev Completition Date:	-
Completed Date:	-
Acres Cleaned Up:	-
Cleanup Funding:	-
Cleanup Funding Source:	-
Assessment Funding:	12390
Assessment Funding Source:	EPA
Redevelopment Funding:	-
Redev. Funding Source:	-
Redev. Funding Entity Name:	-
Redevelopment Start Date:	-
Assessment Funding Entity:	US EPA - Brownfields Assessment Cooperative Agreement
Cleanup Funding Entity:	-
Grant Type:	Petroleum
Accomplishment Type:	Supplemental Assessment
Accomplishment Count:	N
Cooperative Agreement Number:	96550501
Start Date:	3/1/2010
Ownership Entity:	-
Completion Date:	-
Current Owner:	Community Property Inc. and DCC
Did Owner Change:	N
Cleanup Required:	Y
Video Available:	-
Photo Available:	-
Institutional Controls Required:	U
IC Category Proprietary Controls:	-

WOODWARD AND PETERBORO (Continued) **1024247417**

IC Cat. Info. Devices:	-
IC Cat. Gov. Controls:	-
IC Cat. Enforcement Permit Tools:	-
IC in place date:	-
IC in place:	-
State/tribal program date:	-
State/tribal program ID:	-
State/tribal NFA date:	-
Air cleaned:	-
Asbestos found:	-
Asbestos cleaned:	-
Controled substance found:	-
Controled substance cleaned:	-
Drinking water affected:	-
Drinking water cleaned:	-
Groundwater affected:	-
Groundwater cleaned:	-
Lead contaminant found:	Y
Lead cleaned up:	-
No media affected:	-
Unknown media affected:	-
Other cleaned up:	-
Other metals found:	-
Other metals cleaned:	-
Other contaminants found:	-
Other contams found description:	-
PAHs found:	Y
PAHs cleaned up:	-
PCBs found:	-
PCBs cleaned up:	-
Petro products found:	Y
Petro products cleaned:	-
Sediments found:	-
Sediments cleaned:	-
Soil affected:	Y
Soil cleaned up:	-
Surface water cleaned:	-
VOCs found:	-
VOCs cleaned:	-
Cleanup other description:	-
Num. of cleanup and re-dev. jobs:	-
Past use greenspace acreage:	-
Past use residential acreage:	-
Surface Water:	-
Past use commercial acreage:	0.41
Past use industrial acreage:	-
Future use greenspace acreage:	-
Future use residential acreage:	-
Future use commercial acreage:	-
Future use industrial acreage:	-
Superfund Fed. landowner flag:	N
Arsenic cleaned up:	-
Cadmium cleaned up:	-
Chromium cleaned up:	-
Copper cleaned up:	-
Iron cleaned up:	-
mercury cleaned up:	-

WOODWARD AND PETERBORO (Continued) **1024247417**

Nickel Cleaned Up:	-
No clean up:	-
Pesticides cleaned up:	-
Selenium cleaned up:	-
SVOCs cleaned up:	-
Unknown clean up:	-
Arsenic contaminant found:	-
Cadmium contaminant found:	-
Chromium contaminant found:	-
Copper contaminant found:	-
Iron contaminant found:	-
Mercury contaminant found:	-
Nickel contaminant found:	-
No contaminant found:	-
Pesticides contaminant found:	-
Selenium contaminant found:	-
SVOCs contaminant found:	-
Unknown contaminant found:	-
Future Use: Multistory	-
Media affected Bluiding Material:	-
Media affected indoor air:	-
Building material media cleaned up:	-
Indoor air media cleaned up:	-
Unknown media cleaned up:	-
Past Use: Multistory	-
Property Description:	Parcels A and B appear to have been rooming houses with commercial occupants including a tailor and cleaners from at least 1897 to 1969. According to building department records, the building was removed in 1969, and the land has remained vacant since that time. Parcel C was a rooming house with a laundry facility from at least 1884 until the late-1920s, when it was replaced by a gasoline filling station and automobile wash. Currently, Parcels A and B consists of Peterboro Community Gardens and Parcel C consists of a vacant commercial building.
Below Poverty Number:	2293
Below Poverty Percent:	50
Meidan Income:	2007
Meidan Income Number:	3403
Meidan Income Percent:	74.2
Vacant Housing Number:	1629
Vacant Housing Percent:	39.28
Unemployed Number:	423
Unemployed Percent:	9.22
Name:	WOODWARD AND PETERBORO
Address:	3169 WOODWARD AVENUE
City,State,Zip:	DETROIT, MI 48201
Recipient Name:	Detroit/Wayne County Port Authority
Grant Type:	Assessment
Property Number:	-
Parcel size:	0.41
Latitude:	42.3456683
Longitude:	-83.056756
HCM Label:	Address Matching-House Number
Map Scale:	-
Point of Reference:	Entrance Point of a Facility or Station
Highlights:	Former Use: Parcels A and B appear to have been rooming houses with

WOODWARD AND PETERBORO (Continued) **1024247417**

	commercial occupants including a tailor and cleaners from at least 1897 to 1969. According to building department records, the building was removed in 1969, and the land has remained vacant since that time. Parcel C was a rooming house with a laundry facility from at least 1884 until the late-1920s, when it was replaced by a gasoline filling station and automobile wash. Currently, Parcels A and B consists of Peterboro Community Gardens and Parcel C consists of a vacant commercial building.
Datum:	North American Datum of 1983
Acres Property ID:	131443
IC Data Access:	-
Start Date:	-
Redev Completition Date:	-
Completed Date:	-
Acres Cleaned Up:	-
Cleanup Funding:	-
Cleanup Funding Source:	-
Assessment Funding:	1500
Assessment Funding Source:	EPA
Redevelopment Funding:	-
Redev. Funding Source:	-
Redev. Funding Entity Name:	-
Redevelopment Start Date:	-
Assessment Funding Entity:	US EPA - Brownfields Assessment Cooperative Agreement
Cleanup Funding Entity:	-
Grant Type:	Petroleum
Accomplishment Type:	Phase I Environmental Assessment
Accomplishment Count:	Y
Cooperative Agreement Number:	96550501
Start Date:	11/11/2010
Ownership Entity:	-
Completion Date:	12/23/2010
Current Owner:	Community Property Inc. and DCC
Did Owner Change:	N
Cleanup Required:	Y
Video Available:	-
Photo Available:	-
Institutional Controls Required:	U
IC Category Proprietary Controls:	-
IC Cat. Info. Devices:	-
IC Cat. Gov. Controls:	-
IC Cat. Enforcement Permit Tools:	-
IC in place date:	-
IC in place:	-
State/tribal program date:	-
State/tribal program ID:	-
State/tribal NFA date:	-
Air cleaned:	-
Asbestos found:	-
Asbestos cleaned:	-
Controled substance found:	-
Controled substance cleaned:	-
Drinking water affected:	-
Drinking water cleaned:	-
Groundwater affected:	-
Groundwater cleaned:	-
Lead contaminant found:	Y

WOODWARD AND PETERBORO (Continued) **1024247417**

Lead cleaned up:	-
No media affected:	-
Unknown media affected:	-
Other cleaned up:	-
Other metals found:	-
Other metals cleaned:	-
Other contaminants found:	-
Other contams found description:	-
PAHs found:	Y
PAHs cleaned up:	-
PCBs found:	-
PCBs cleaned up:	-
Petro products found:	Y
Petro products cleaned:	-
Sediments found:	-
Sediments cleaned:	-
Soil affected:	Y
Soil cleaned up:	-
Surface water cleaned:	-
VOCs found:	-
VOCs cleaned:	-
Cleanup other description:	-
Num. of cleanup and re-dev. jobs:	-
Past use greenspace acreage:	-
Past use residential acreage:	-
Surface Water:	-
Past use commercial acreage:	0.41
Past use industrial acreage:	-
Future use greenspace acreage:	-
Future use residential acreage:	-
Future use commercial acreage:	-
Future use industrial acreage:	-
Superfund Fed. landowner flag:	N
Arsenic cleaned up:	-
Cadmium cleaned up:	-
Chromium cleaned up:	-
Copper cleaned up:	-
Iron cleaned up:	-
mercury cleaned up:	-
Nickel Cleaned Up:	-
No clean up:	-
Pesticides cleaned up:	-
Selenium cleaned up:	-
SVOCs cleaned up:	-
Unknown clean up:	-
Arsenic contaminant found:	-
Cadmium contaminant found:	-
Chromium contaminant found:	-
Copper contaminant found:	-
Iron contaminant found:	-
Mercury contaminant found:	-
Nickel contaminant found:	-
No contaminant found:	-
Pesticides contaminant found:	-
Selenium contaminant found:	-
SVOCs contaminant found:	-
Unknown contaminant found:	-

WOODWARD AND PETERBORO (Continued) **1024247417**

Future Use: Multistory	-
Media affected Bluiding Material:	-
Media affected indoor air:	-
Building material media cleaned up:	-
Indoor air media cleaned up:	-
Unknown media cleaned up:	-
Past Use: Multistory	-
Property Description:	Parcels A and B appear to have been rooming houses with commercial occupants including a tailor and cleaners from at least 1897 to 1969. According to building department records, the building was removed in 1969, and the land has remained vacant since that time. Parcel C was a rooming house with a laundry facility from at least 1884 until the late-1920s, when it was replaced by a gasoline filling station and automobile wash. Currently, Parcels A and B consists of Peterboro Community Gardens and Parcel C consists of a vacant commercial building.
Below Poverty Number:	2293
Below Poverty Percent:	50
Meidan Income:	2007
Meidan Income Number:	3403
Meidan Income Percent:	74.2
Vacant Housing Number:	1629
Vacant Housing Percent:	39.28
Unemployed Number:	423
Unemployed Percent:	9.22

Name:	WOODWARD AND PETERBORO
Address:	3169 WOODWARD AVENUE
City,State,Zip:	DETROIT, MI 48201
Recipient Name:	Detroit/Wayne County Port Authority
Grant Type:	Assessment
Property Number:	-
Parcel size:	0.41
Latitude:	42.3456683
Longitude:	-83.056756
HCM Label:	Address Matching-House Number
Map Scale:	-
Point of Reference:	Entrance Point of a Facility or Station
Highlights:	Former Use: Parcels A and B appear to have been rooming houses with commercial occupants including a tailor and cleaners from at least 1897 to 1969. According to building department records, the building was removed in 1969, and the land has remained vacant since that time. Parcel C was a rooming house with a laundry facility from at least 1884 until the late-1920s, when it was replaced by a gasoline filling station and automobile wash. Currently, Parcels A and B consists of Peterboro Community Gardens and Parcel C consists of a vacant commercial building.
Datum:	North American Datum of 1983
Acres Property ID:	131443
IC Data Access:	-
Start Date:	-
Redev Completition Date:	-
Completed Date:	-
Acres Cleaned Up:	-
Cleanup Funding:	-
Cleanup Funding Source:	-
Assessment Funding:	4595

WOODWARD AND PETERBORO (Continued) **1024247417**

Assessment Funding Source:	EPA
Redevelopment Funding:	-
Redev. Funding Source:	-
Redev. Funding Entity Name:	-
Redevelopment Start Date:	-
Assessment Funding Entity:	US EPA - Brownfields Assessment Cooperative Agreement
Cleanup Funding Entity:	-
Grant Type:	Petroleum
Accomplishment Type:	Phase II Environmental Assessment
Accomplishment Count:	N
Cooperative Agreement Number:	96550501
Start Date:	2/3/2010
Ownership Entity:	-
Completion Date:	-
Current Owner:	Community Property Inc. and DCC
Did Owner Change:	N
Cleanup Required:	Y
Video Available:	-
Photo Available:	-
Institutional Controls Required:	U
IC Category Proprietary Controls:	-
IC Cat. Info. Devices:	-
IC Cat. Gov. Controls:	-
IC Cat. Enforcement Permit Tools:	-
IC in place date:	-
IC in place:	-
State/tribal program date:	-
State/tribal program ID:	-
State/tribal NFA date:	-
Air cleaned:	-
Asbestos found:	-
Asbestos cleaned:	-
Controled substance found:	-
Controled substance cleaned:	-
Drinking water affected:	-
Drinking water cleaned:	-
Groundwater affected:	-
Groundwater cleaned:	-
Lead contaminant found:	Y
Lead cleaned up:	-
No media affected:	-
Unknown media affected:	-
Other cleaned up:	-
Other metals found:	-
Other metals cleaned:	-
Other contaminants found:	-
Other contams found description:	-
PAHs found:	Y
PAHs cleaned up:	-
PCBs found:	-
PCBs cleaned up:	-
Petro products found:	Y
Petro products cleaned:	-
Sediments found:	-
Sediments cleaned:	-
Soil affected:	Y
Soil cleaned up:	-

WOODWARD AND PETERBORO (Continued) **1024247417**

Surface water cleaned:	-
VOCs found:	-
VOCs cleaned:	-
Cleanup other description:	-
Num. of cleanup and re-dev. jobs:	-
Past use greenspace acreage:	-
Past use residential acreage:	-
Surface Water:	-
Past use commercial acreage:	0.41
Past use industrial acreage:	-
Future use greenspace acreage:	-
Future use residential acreage:	-
Future use commercial acreage:	-
Future use industrial acreage:	-
Superfund Fed. landowner flag:	N
Arsenic cleaned up:	-
Cadmium cleaned up:	-
Chromium cleaned up:	-
Copper cleaned up:	-
Iron cleaned up:	-
mercury cleaned up:	-
Nickel Cleaned Up:	-
No clean up:	-
Pesticides cleaned up:	-
Selenium cleaned up:	-
SVOCs cleaned up:	-
Unknown clean up:	-
Arsenic contaminant found:	-
Cadmium contaminant found:	-
Chromium contaminant found:	-
Copper contaminant found:	-
Iron contaminant found:	-
Mercury contaminant found:	-
Nickel contaminant found:	-
No contaminant found:	-
Pesticides contaminant found:	-
Selenium contaminant found:	-
SVOCs contaminant found:	-
Unknown contaminant found:	-
Future Use: Multistory	-
Media affected Bluiding Material:	-
Media affected indoor air:	-
Building material media cleaned up:	-
Indoor air media cleaned up:	-
Unknown media cleaned up:	-
Past Use: Multistory	-
Property Description:	Parcels A and B appear to have been rooming houses with commercial occupants including a tailor and cleaners from at least 1897 to 1969. According to building department records, the building was removed in 1969, and the land has remained vacant since that time. Parcel C was a rooming house with a laundry facility from at least 1884 until the late-1920s, when it was replaced by a gasoline filling station and automobile wash. Currently, Parcels A and B consists of Peterboro Community Gardens and Parcel C consists of a vacant commercial building.
Below Poverty Number:	2293
Below Poverty Percent:	50

WOODWARD AND PETERBORO (Continued) **1024247417**

Meidan Income:	2007
Meidan Income Number:	3403
Meidan Income Percent:	74.2
Vacant Housing Number:	1629
Vacant Housing Percent:	39.28
Unemployed Number:	423
Unemployed Percent:	9.22

BL259 **FORMER CARL'S CHOP HOUSE PROPERTY** **MI BEA** **S110055447**
WNW **3012-3020 WEST GRAND RIVER AVENUE** **N/A**
1/4-1/2 **DETROIT, MI 48208**
0.465 mi.
2454 ft. **Site 1 of 5 in cluster BL**

Relative:
Lower
Actual:
604 ft.

BEA:

Name:	FORMER CARL'S CHOP HOUSE PROPERTY
Address:	3012-3020 WEST GRAND RIVER AVENUE
City,State,Zip:	DETROIT, MI 48208
Secondary Address:	Not reported
BEA Number:	4291
District:	Southeast MI
Date Received:	11/04/2009
Submitter Name:	Fourteen Corporation
Petition Determination:	No Request
Petition Disclosure:	0
Category:	N
Determination 20107A:	No Request
Reviewer:	thorntop
Division Assigned:	RRD
Location ID:	Not reported
Submittal Type:	Not reported
Submittal Number:	Not reported
Approval Status:	Not reported
Workflow Status:	Not reported
Date Submitted:	Not reported
Date Completed:	Not reported
Township:	Not reported
Work Unit:	Not reported
Comments:	Not reported
Organization:	Not reported
Contact:	Not reported
Contact Type:	Not reported

BL260 **3012-3020 WEST GRAND RIVER AVENUE** **MI INVENTORY** **S127499530**
WNW **3012-3020 WEST GRAND RIVER AVENUE** **MI BEA** **N/A**
1/4-1/2 **WAYNE (County), MI 48208**
0.465 mi.
2454 ft. **Site 2 of 5 in cluster BL**

Relative:
Lower
Actual:
604 ft.

INVENTORY:

Name:	3012-3020 WEST GRAND RIVER AVENUE
Address:	3012-3020 WEST GRAND RIVER AVENUE
City,State,Zip:	MI 48208
Township:	Detroit
District:	Warren
Data Source:	Risks Not Determined

3012-3020 WEST GRAND RIVER AVENUE (Continued) **S127499530**

Lust Name:	Not reported
Regulatory Program:	201
Release Status:	Not reported
Project Manager:	Owens, Paul
Latitude:	NaN
Longitude:	NaN

BEA:

Name:	3012-3020 WEST GRAND RIVER AVENUE
Address:	3012-3020 WEST GRAND RIVER AVENUE
City,State,Zip:	MI 48208
Secondary Address:	Not reported
BEA Number:	Not reported
District:	Not reported
Date Received:	11/04/2009
Submitter Name:	Not reported
Petition Determination:	Not reported
Petition Disclosure:	Not reported
Category:	Not reported
Determination 20107A:	Not reported
Reviewer:	Not reported
Division Assigned:	Not reported
Location ID:	82007726
Submittal Type:	Baseline Environmental Assessment
Submittal Number:	B200904291LV
Approval Status:	RRD Received
Workflow Status:	Submitted
Date Submitted:	2009-11-05 10:05:43
Date Completed:	Not reported
Township:	Detroit
Work Unit:	Warren
Comments:	former Carl's Chop House restaurant - found lead and benzo(a)pyrene above direct contact criteria. Historical use of portion of property (1900-1920 was an auto repair and welding and junk shop. Records Manager: Box 421, to Lansing on 11/3/17.
Organization:	Fourteen Corporation
Contact:	Jennifer L. Ritchie
Contact Type:	Submitter Contact

BL261 **CARL'S CHOP HOUSE RESTAURANT PROPERTY** **MI BEA** **S111333558**
WNW **3000 AND 3012 WEST GRAND RIVER** **N/A**
1/4-1/2 **DETROIT, MI 48201**
0.465 mi.
2454 ft. **Site 3 of 5 in cluster BL**

Relative:
Lower

Actual:
604 ft.

BEA:

Name:	CARL'S CHOP HOUSE RESTAURANT PROPERTY
Address:	3000 AND 3012 WEST GRAND RIVER
City,State,Zip:	DETROIT, MI 48201
Secondary Address:	(Former)
BEA Number:	4919
District:	Southeast MI
Date Received:	09/27/2011
Submitter Name:	Detroit Entertainment, L.L.C.
Petition Determination:	No Request
Petition Disclosure:	0
Category:	Not reported

CARL'S CHOP HOUSE RESTAURANT PROPERTY (Continued) **S111333558**

Determination 20107A:	No Request
Reviewer:	thorntop
Division Assigned:	RD
Location ID:	Not reported
Submittal Type:	Not reported
Submittal Number:	Not reported
Approval Status:	Not reported
Workflow Status:	Not reported
Date Submitted:	Not reported
Date Completed:	Not reported
Township:	Not reported
Work Unit:	Not reported
Comments:	Not reported
Organization:	Not reported
Contact:	Not reported
Contact Type:	Not reported

BE262 **NRT OWNER** **MI LUST** **S103285314**
SSE **8560 OAKMAN BLVD** **MI INVENTORY** **N/A**
1/4-1/2 **DETROIT, MI 48211**
0.465 mi.
2454 ft. **Site 2 of 2 in cluster BE**

Relative:
Lower

Actual:
598 ft.

LUST:

Name:	NRT OWNER
Address:	8560 OAKMAN BLVD
City,State,Zip:	DETROIT, MI 48211-
Facility ID:	50000022
Source:	STATE OF MICHIGAN
Owner Name:	NrtOwner
Owner Address:	Not reported
Owner City,St,Zip:	UNKNOWN, MI
Owner Contact:	Not reported
Owner Phone:	Not reported
Country:	USA
District:	Warren
Site Name:	MI Bell Yellow Pages Building
Latitude:	42.33217
Longitude:	-83.05357
Date of Collection:	10/05/2004
Method of Collection:	Address Matching-House Number
Accuracy:	100
Accuracy Value Unit:	FEET
Horizontal Data:	NAD83
Point Line Area:	POINT
Desc Category:	Plant Entrance (Freight)
Regulatory Program:	Not reported
Risk Condition:	Not reported
Project Manager:	Not reported
Senate District:	Not reported
House District:	Not reported
US Congressional District:	Not reported
Leak Number:	C-0788-85
Release Date:	02/12/1990
Substance Released:	Not reported
Release Status:	Open
Release Closed Date:	Not reported

NRT OWNER (Continued) **S103285314**

INVENTORY:

Name:	NRT OWNER
Address:	8560 OAKMAN BLVD
City,State,Zip:	DETROIT, MI 48211
Township:	Detroit
District:	Warren
Data Source:	Risks Controlled-Interim
Lust Name:	MI Bell Yellow Pages Building
Regulatory Program:	213
Release Status:	Open
Project Manager:	Gurshaw, Erik
Latitude:	42.332171
Longitude:	-83.053579

BM263 **BOOK TOWER PROPERTY** **MI BEA** **S109569523**
SE **1249-1265 WASHINGTON BLVD.** **N/A**
1/4-1/2 **DETROIT, MI**
0.466 mi.
2462 ft. **Site 1 of 3 in cluster BM**

Relative:
Lower

Actual:
598 ft.

BEA:

Name:	BOOK TOWER PROPERTY
Address:	1249-1265 WASHINGTON BLVD.
City,State,Zip:	DETROIT, MI
Secondary Address:	Not reported
BEA Number:	4156
District:	Southeast MI
Date Received:	03/31/2009
Submitter Name:	AKNO Enterprises of Michigan Book Tower,
Petition Determination:	No Request
Petition Disclosure:	0
Category:	N
Determination 20107A:	No Request
Reviewer:	thorntop
Division Assigned:	RRD
Location ID:	Not reported
Submittal Type:	Not reported
Submittal Number:	Not reported
Approval Status:	Not reported
Workflow Status:	Not reported
Date Submitted:	Not reported
Date Completed:	Not reported
Township:	Not reported
Work Unit:	Not reported
Comments:	Not reported
Organization:	Not reported
Contact:	Not reported
Contact Type:	Not reported

BM264 **1249-1265 WASHINGTON BLVD.** **MI INVENTORY** **S127498634**
SE **1249-1265 WASHINGTON BLVD.** **MI BEA** **N/A**
1/4-1/2 **WAYNE (County), MI 48226**
0.466 mi.
2462 ft. **Site 2 of 3 in cluster BM**

Relative:
Lower

Actual:
598 ft.

INVENTORY:

Name:	1249-1265 WASHINGTON BLVD.
Address:	1249-1265 WASHINGTON BLVD.
City,State,Zip:	MI 48226
Township:	Detroit
District:	Warren
Data Source:	Risks Not Determined
Lust Name:	Not reported
Regulatory Program:	201
Release Status:	Not reported
Project Manager:	Owens, Paul
Latitude:	42.3328
Longitude:	-83.0513

BEA:

Name:	1249-1265 WASHINGTON BLVD.
Address:	1249-1265 WASHINGTON BLVD.
City,State,Zip:	MI 48226
Secondary Address:	Not reported
BEA Number:	Not reported
District:	Not reported
Date Received:	03/31/2009
Submitter Name:	Not reported
Petition Determination:	Not reported
Petition Disclosure:	Not reported
Category:	Not reported
Determination 20107A:	Not reported
Reviewer:	Not reported
Division Assigned:	Not reported
Location ID:	82007135
Submittal Type:	Baseline Environmental Assessment
Submittal Number:	B200904156LV
Approval Status:	RRD Received
Workflow Status:	Submitted
Date Submitted:	2009-04-02 11:36:02
Date Completed:	Not reported
Township:	Detroit
Work Unit:	Warren
Comments:	Property purchased by AKNO Enterprises Michigan Book Tower, LLC on August 11, 2008 and reportedly will not store or use any significant quantities of hazardous substances. During the Phase I ESA Atwell identified thirteen, pad mounted, oil containing transformers located in the Tower Building sub-basement. Cyanide was detected in soils above residential direct contact Records Manager: Box 405, to Lansing on 9/22/17.
Organization:	AKNO Enterprises of Michigan Book Tower,
Contact:	Allan R. Longyear
Contact Type:	Submitter Contact

BK265 **3429 & 3435 THIRD STREET AND 3462, 3468 & 3476 FOU** **MI INVENTORY** **S123643155**
NW **3429 THIRD STREET** **N/A**
1/4-1/2 **DETROIT, MI 48201**
0.466 mi.
2463 ft. **Site 2 of 4 in cluster BK**

Relative:
Higher

Actual:
613 ft.

INVENTORY:

Name:	3429 & 3435 THIRD STREET AND 3462, 3468 & 3476 FOURTH STREET
Address:	3429 THIRD STREET
City,State,Zip:	DETROIT, MI 48201
Township:	Not reported
District:	Warren
Data Source:	Risks Present and Require Action in Short-term
Lust Name:	Not reported
Regulatory Program:	201
Release Status:	Not reported
Project Manager:	Gurshaw, Erik
Latitude:	42.34327629
Longitude:	-83.06488696

BF266 **JOHN R, 2915** **MI INVENTORY** **S114030934**
NNE **2915 JOHN R** **N/A**
1/4-1/2 **DETROIT, MI 48201**
0.468 mi.
2472 ft. **Site 4 of 4 in cluster BF**

Relative:
Higher

Actual:
618 ft.

INVENTORY:

Name:	JOHN R, 2915
Address:	2915 JOHN R
City,State,Zip:	DETROIT, MI 48201
Township:	Detroit
District:	Warren
Data Source:	Risks Not Determined
Lust Name:	Not reported
Regulatory Program:	201
Release Status:	Not reported
Project Manager:	Owens, Paul
Latitude:	42.344836
Longitude:	-83.053162

BL267 **CARL'S CHOP HOUSE** **MI INVENTORY** **S117324890**
WNW **3020 GRAND RIVER AVENUE** **MI BEA** **N/A**
1/4-1/2 **DETROIT, MI 48201**
0.468 mi.
2473 ft. **Site 4 of 5 in cluster BL**

Relative:
Lower

Actual:
604 ft.

INVENTORY:

Name:	CARL'S CHOP HOUSE
Address:	3020 GRAND RIVER AVENUE
City,State,Zip:	DETROIT, MI 48201
Township:	Detroit
District:	Warren
Data Source:	Risks Present and Require Action in Short-term
Lust Name:	Not reported
Regulatory Program:	201
Release Status:	Not reported
Project Manager:	Thornton, Patricia
Latitude:	42.340963

CARL'S CHOP HOUSE (Continued) **S117324890**

Longitude: -83.067911

BEA:

Name:	CARL'S CHOP HOUSE
Address:	3020 GRAND RIVER AVENUE
City,State,Zip:	DETROIT, MI 48201
Secondary Address:	Not reported
BEA Number:	Not reported
District:	Not reported
Date Received:	09/27/2011
Submitter Name:	Not reported
Petition Determination:	Not reported
Petition Disclosure:	Not reported
Category:	Not reported
Determination 20107A:	Not reported
Reviewer:	Not reported
Division Assigned:	Not reported
Location ID:	82002760
Submittal Type:	Baseline Environmental Assessment
Submittal Number:	B201104919LV
Approval Status:	RRD Received
Workflow Status:	Submitted
Date Submitted:	2011-09-27 13:56:50
Date Completed:	Not reported
Township:	Detroit
Work Unit:	Warren
Comments:	Records Manager: Box 83 To Lansing for Scanning: 1/7/16 Two contiguous parcels(1.5 acres), former Carl's Chop House, and historical use of a portion of the property as an auto repair, auto junking, welding shop and tool shop. Two soil borings found lead and benzo(a)pyrene on the property above direct contact criteria. Lead values extremely high, 3030ppm. Propery contains a vacant three story commercial building. Intended use of property will be used as a surface parking lot. Detroit Ent
Organization:	Detroit Entertainment, L.L.C.
Contact:	Bhushan C. Modi
Contact Type:	Submitter Contact

Name:	CARL'S CHOP HOUSE
Address:	3020 GRAND RIVER AVENUE
City,State,Zip:	DETROIT, MI 48201
Secondary Address:	Not reported
BEA Number:	Not reported
District:	Not reported
Date Received:	01/10/2011
Submitter Name:	Not reported
Petition Determination:	Not reported
Petition Disclosure:	Not reported
Category:	Not reported
Determination 20107A:	Not reported
Reviewer:	Not reported
Division Assigned:	Not reported
Location ID:	82002760
Submittal Type:	Baseline Environmental Assessment
Submittal Number:	B201104667LV
Approval Status:	RRD Received
Workflow Status:	Submitted

CARL'S CHOP HOUSE (Continued) **S117324890**

Date Submitted:	2011-01-12 13:19:13
Date Completed:	Not reported
Township:	Detroit
Work Unit:	Warren
Comments:	Two contiguous parcels(1.5 acres), former Carl's Chop House, and historical use of a portion of the property as an auto repair, auto junking, welding shp and tool shop. Two soil borings found lead and benzo(a)pyrene on the property above direct contact criteria. Lead values extremely high, 3030ppm.
Organization:	Grand River Property Holdings, LLC
Contact:	Bhushan C. Modi
Contact Type:	Submitter Contact

268
WSW
1/4-1/2
0.470 mi.
2482 ft.

BRINKS INC
1351 SPRUCE ST
DETROIT, MI 48201

MI LUST **U003320809**
MI UST **N/A**
MI AUL
MI INVENTORY
MI WDS

Relative:
Lower

Actual:
607 ft.

LUST:

Name:	BRINKS INC
Address:	1351 SPRUCE ST
City,State,Zip:	DETROIT, MI 48201-
Facility ID:	00006244
Source:	STATE OF MICHIGAN
Owner Name:	Brink'sInc
Owner Address:	Not reported
Owner City,St,Zip:	UNKNOWN, MI
Owner Contact:	Not reported
Owner Phone:	Not reported
Country:	USA
District:	Warren
Site Name:	Brinks Incorporated
Latitude:	42.33692
Longitude:	-83.06788
Date of Collection:	01/11/2001
Method of Collection:	Address Matching-House Number
Accuracy:	100
Accuracy Value Unit:	FEET
Horizontal Data:	NAD83
Point Line Area:	POINT
Desc Category:	Plant Entrance (Freight)
Regulatory Program:	Not reported
Risk Condition:	Not reported
Project Manager:	Not reported
Senate District:	Not reported
House District:	Not reported
US Congressional District:	Not reported
Leak Number:	C-0370-98
Release Date:	01/18/1998
Substance Released:	Gasoline
Release Status:	Open
Release Closed Date:	Not reported

UST:

Name:	BRINKS INC
Address:	1351 SPRUCE ST

BRINKS INC (Continued) **U003320809**

City,State,Zip:	DETROIT 48201-2945
Facility Type:	CLOSED
Facility ID:	00006244
Owner Name:	BRINK'S INC
Owner Address:	1351 SPRUCE ST
Owner City:	DETROIT
Owner State:	MI
Owner Zip:	48201-2945
Owner Contact:	Not reported
Owner Phone:	3139612590
Contact:	RICHARD A. STEPANIK
Contact Phone:	(313) 961-2590
Date of Collection:	01/11/2001
Accuracy:	100
Horizontal Datum:	NAD83
Accuracy Value Unit:	FEET
Source:	STATE OF MICHIGAN
Point Line Area:	POINT
Desc Category:	Plant Entrance (Freight)
Method of Collection:	Address Matching-House Number
District:	Region 1 - SE Michigan District Office
Tank ID:	1
Capacity:	12000
Tank Status:	Removed from Ground
Substance:	Gasoline
Install Date:	01/14/1966
Remove Date:	12/29/1997
Tank Number:	Not reported
Tank Details Compartments:	Not reported
Tank Release Detection:	Not reported
Pipe Release Detection:	Not reported
Piping Material:	Not reported
Piping Type:	Not reported
Tank Construction:	Not reported
Impressed Device:	Not reported
Latitude:	42.33692
Longitude:	-83.06788

AUL:

Name:	BRINKS INCORPORATED
Address:	1351 SPRUCE STREET
City,State,Zip:	DETROIT, MI 48201
Status:	Recorded
Site Name:	Not reported
Property:	On-Site
Land Use Restriction Type:	RC
Program Type:	Part 213
Program Support Assigned User:	Nicholas Ekel
Program Support Assigned Date:	05/11/2021
Legal Description Of Property:	Not reported
Based On The Deq Ref #:	11121302014
MDEQ Reference Number:	RC-RRD-213-02-014
Property Or Description Restricted Area:	Not reported
Lead Division:	RRD
File Name Of Hyperlinked Legal Doc:	U:\\KERMIT\\11121302014.PDF
Mapped Polygons Area In Acres:	Not reported
Mapped Polygons Area In Square Miles:	Not reported

BRINKS INC (Continued) **U003320809**

Date Data Entry Started:	05/21/2021
Date Data Entry Finished:	05/21/2021
Individual Or Staff Assoc With The Mapping:	Nicholas Ekel
Program Used To Map Restricted Features:	ArcGIS 10.7
Date Legal Paperwork Stamped/Filed/Register Of Deeds:	01/18/2002
Commercial I Land Use Restriction:	0
Commercial Ii Land Use Restriction:	0
Commercial Iii Land Use Restriction:	1
Commercial Iv Land Use Restriction:	0
Industrial Land Use Restriction:	0
Residential Land Use Restriction:	0
Recreational Land Use Restriction:	0
Multiple Land-Use Restrictions:	0
Site Specific Restrictions:	1
Groundwater Consumption Restrictions:	0
Groundwater Contact Restrictions:	0
Special Well Construction Requirements:	0
Special Building Restrictions:	0
Excavation And Soil Movement Restrictions:	0
Soil Movement Requirements:	0
There Is A Restriction On All Construction:	0
Monitoring Well Protected, No Tampering Or Removal:	0
There Is An Exposure Barrier In Place:	0
There Is A Health And Safety Plan:	0
There Is A Permanent Marker On The Site:	0
Comment:	20210511 - Restriction was discovered while scanning the site file by IMU EDM staff - Nick Ekel 20210521 - Restriction is mapped as a point in KERMIT due to not being able to determine lot numbers in current system - Nick Ekel
Map Comments:	20210511 - LRUR is NOT mapped in KERMIT - Nick Ekel 20210521 - LRUR is mapped as a point in KERMIT - (See Comments Tab) - Nick Ekel

INVENTORY:

Name:	BRINKS INC
Address:	1351 SPRUCE ST
City,State,Zip:	DETROIT, MI 48201
Township:	Detroit
District:	Warren
Data Source:	Risks Present and Require Action in Long-term
Lust Name:	Brinks Incorporated
Regulatory Program:	213
Release Status:	Open
Project Manager:	McKeever, Ari
Latitude:	42.336923
Longitude:	-83.067889

WDS:

Name:	BRINKS INC
Address:	1351 SPRUCE ST
City,State,Zip:	DETROIT, MI 48201
Site Id:	MIK927329752
WMD Id:	449570
Site Specific Name:	BRINKS INC
Mailing Address:	1351 SPRUCE ST
Mailing City/State/Zip:	48201
Mailing County:	WAYNE

269 West 1/4-1/2 0.472 mi. 2491 ft. | **ST CLAIR PACKAGING 2821 BROOKLYN DETROIT, MI 48201** | **MI LUST MI UST MI WDS** | **U003835080 N/A**

Relative: Lower

Actual: 607 ft.

LUST:

Name:	ST CLAIR PACKAGING
Address:	2821 BROOKLYN
City,State,Zip:	DETROIT, MI 48201-
Facility ID:	00041079
Source:	STATE OF MICHIGAN
Owner Name:	StClair Packaging Metro
Owner Address:	Not reported
Owner City,St,Zip:	UNKNOWN, MI
Owner Contact:	Not reported
Owner Phone:	Not reported
Country:	USA
District:	Warren
Site Name:	St Clair Packaging
Latitude:	42.33850
Longitude:	-83.06765
Date of Collection:	10/05/2004
Method of Collection:	Address Matching-House Number
Accuracy:	100
Accuracy Value Unit:	FEET
Horizontal Data:	NAD83
Point Line Area:	POINT
Desc Category:	Plant Entrance (Freight)
Regulatory Program:	Not reported
Risk Condition:	Not reported
Project Manager:	Not reported
Senate District:	Not reported
House District:	Not reported
US Congressional District:	Not reported
Leak Number:	C-1415-01
Release Date:	11/15/2001
Substance Released:	Unknown
Release Status:	Closed
Release Closed Date:	03/17/2005
Leak Number:	C-1429-01
Release Date:	11/28/2001
Substance Released:	Gasoline
Release Status:	Closed
Release Closed Date:	02/14/2002
Leak Number:	C-1435-01
Release Date:	11/30/2001
Substance Released:	Gasoline
Release Status:	Closed
Release Closed Date:	02/14/2002

UST:

Name:	ST CLAIR PACKAGING
Address:	2821 BROOKLYN
City,State,Zip:	DETROIT 48201
Facility Type:	CLOSED
Facility ID:	00041079

ST CLAIR PACKAGING (Continued) **U003835080**

Owner Name:	ST CLAIR PACKAGING METRO
Owner Address:	150 GRATIOT BLVD
Owner City:	MARYSVILLE
Owner State:	MI
Owner Zip:	48040-1147
Owner Contact:	Not reported
Owner Phone:	8103644230
Contact:	JAMES REID
Contact Phone:	734-453-5123
Date of Collection:	10/05/2004
Accuracy:	100
Horizontal Datum:	NAD83
Accuracy Value Unit:	FEET
Source:	STATE OF MICHIGAN
Point Line Area:	POINT
Desc Category:	Plant Entrance (Freight)
Method of Collection:	Address Matching-House Number
District:	Region 1 - SE Michigan District Office
Tank ID:	3
Capacity:	1000
Tank Status:	Removed from Ground
Substance:	Gasoline
Install Date:	05/17/1926
Remove Date:	11/30/2001
Tank Number:	Not reported
Tank Details Compartments:	Not reported
Tank Release Detection:	Not reported
Pipe Release Detection:	Not reported
Piping Material:	Not reported
Piping Type:	Not reported
Tank Construction:	Not reported
Impressed Device:	Not reported
Latitude:	42.33850
Longitude:	-83.06765

Name:	ST CLAIR PACKAGING
Address:	2821 BROOKLYN
City,State,Zip:	DETROIT 48201
Facility Type:	CLOSED
Facility ID:	00041079
Owner Name:	ST CLAIR PACKAGING METRO
Owner Address:	150 GRATIOT BLVD
Owner City:	MARYSVILLE
Owner State:	MI
Owner Zip:	48040-1147
Owner Contact:	Not reported
Owner Phone:	8103644230
Contact:	JAMES REID
Contact Phone:	734-453-5123
Date of Collection:	10/05/2004
Accuracy:	100
Horizontal Datum:	NAD83
Accuracy Value Unit:	FEET
Source:	STATE OF MICHIGAN
Point Line Area:	POINT
Desc Category:	Plant Entrance (Freight)
Method of Collection:	Address Matching-House Number

ST CLAIR PACKAGING (Continued) **U003835080**

District:	Region 1 - SE Michigan District Office
Tank ID:	2
Capacity:	1000
Tank Status:	Removed from Ground
Substance:	Gasoline
Install Date:	05/17/1926
Remove Date:	11/28/2001
Tank Number:	Not reported
Tank Details Compartments:	Not reported
Tank Release Detection:	Not reported
Pipe Release Detection:	Not reported
Piping Material:	Not reported
Piping Type:	Not reported
Tank Construction:	Not reported
Impressed Device:	Not reported
Latitude:	42.33850
Longitude:	-83.06765

Name:	ST CLAIR PACKAGING
Address:	2821 BROOKLYN
City,State,Zip:	DETROIT 48201
Facility Type:	CLOSED
Facility ID:	00041079
Owner Name:	ST CLAIR PACKAGING METRO
Owner Address:	150 GRATIOT BLVD
Owner City:	MARYSVILLE
Owner State:	MI
Owner Zip:	48040-1147
Owner Contact:	Not reported
Owner Phone:	8103644230
Contact:	JAMES REID
Contact Phone:	734-453-5123
Date of Collection:	10/05/2004
Accuracy:	100
Horizontal Datum:	NAD83
Accuracy Value Unit:	FEET
Source:	STATE OF MICHIGAN
Point Line Area:	POINT
Desc Category:	Plant Entrance (Freight)
Method of Collection:	Address Matching-House Number
District:	Region 1 - SE Michigan District Office
Tank ID:	1
Capacity:	500
Tank Status:	Removed from Ground
Substance:	Other(UNKOWN)
Install Date:	01/03/1917
Remove Date:	11/16/2001
Tank Number:	Not reported
Tank Details Compartments:	Not reported
Tank Release Detection:	Not reported
Pipe Release Detection:	Not reported
Piping Material:	Not reported
Piping Type:	Not reported
Tank Construction:	Not reported
Impressed Device:	Not reported
Latitude:	42.33850
Longitude:	-83.06765

ST CLAIR PACKAGING (Continued) **U003835080**

WDS:

Name:	ST CLAIR PACKAGING METRO
Address:	2821 BROOKLYN
City,State,Zip:	DETROIT, MI 48201
Site Id:	MIK646975227
WMD Id:	464349
Site Specific Name:	ST CLAIR PACKAGING METRO
Mailing Address:	150 GRATIOT BLVD
Mailing City/State/Zip:	48040
Mailing County:	ST CLAIR

BI270 **THE SCOTT/ERSKINE BLOCK DEVELOPMENT** **MI BEA** **S127501627**
NNE **3132-3152 WOODWARD, 84-102 ERSKINE** **N/A**
1/4-1/2 **DETROIT, MI 48201**
0.477 mi.
2517 ft. **Site 2 of 5 in cluster BI**

Relative:
Higher

Actual:
618 ft.

BEA:

Name:	THE SCOTT/ERSKINE BLOCK DEVELOPMENT
Address:	3132-3152 WOODWARD, 84-102 ERSKINE
City,State,Zip:	DETROIT, MI 48201
Secondary Address:	Not reported
BEA Number:	Not reported
District:	Not reported
Date Received:	05/05/2015
Submitter Name:	Not reported
Petition Determination:	Not reported
Petition Disclosure:	Not reported
Category:	Not reported
Determination 20107A:	Not reported
Reviewer:	Not reported
Division Assigned:	Not reported
Location ID:	82002928
Submittal Type:	Baseline Environmental Assessment
Submittal Number:	B201506474LV
Approval Status:	RRD Received
Workflow Status:	Submitted
Date Submitted:	2015-05-11 12:43:22
Date Completed:	Not reported
Township:	Detroit
Work Unit:	Warren
Comments:	Contaminants detected on site arsenic, benzene, ethylbenzene, Lead and xylene
Organization:	Woodward and Erskine, LLC
Contact:	Daniel R. Cassidy
Contact Type:	Submitter Contact

271 NE 1/4-1/2 0.477 mi. 2521 ft.

BRUSH PARK APARTMENTS (PROPOSED)
269 WINDER STREET
DETROIT, MI 48201

MI INVENTORY **S128642523**
N/A

Relative: Higher
Actual: 615 ft.

INVENTORY:

Name:	BRUSH PARK APARTMENTS (PROPOSED)
Address:	269 WINDER STREET
City,State,Zip:	DETROIT, MI 48201
Township:	Not reported
District:	Warren
Data Source:	Risks Present and Require Action in Short-term
Lust Name:	Not reported
Regulatory Program:	201
Release Status:	Not reported
Project Manager:	Schlaufman, Jeanne
Latitude:	42.34259434
Longitude:	-83.04989709

BN272 ESE 1/4-1/2 0.481 mi. 2541 ft.

MI DEPT/NATURAL RESOURCES AND ENVIRONMENT
33 JOHN R
DETROIT, MI 48226

MI BROWNFIELDS **S105225063**
MI PART 201 **N/A**
MI WDS

Site 1 of 5 in cluster BN

Relative: Lower
Actual: 599 ft.

BROWNFIELDS:

Name:	DETROIT METROPOLITAN BLDG
Address:	33 JOHN R
City,State,Zip:	DETROIT, MI
Facility ID:	Not reported
Region:	1
Status:	Not reported
Properry Use:	Not reported
BEA:	No
Ernie Id Number:	82000133
X Coordinate:	Not reported
Y Coordinate:	Not reported
Project Name:	Not reported
Date Year Funded:	Not reported
Total Brownfield Incentives:	Not reported
Approved Amount:	Not reported
Grant Award Amount:	Not reported
Loan Award Amount:	Not reported
Waterfront Award Amount:	Not reported
Brownfield Site Assessment:	Not reported
Development Type:	Not reported
Prior Use:	Not reported
Contaminants:	Not reported

PART 201:

Facility ID:	82000133
Facility Status:	**Interim Response conducted - No further activities anticipated**
Source:	Industrial Bldgs & Warehouses
SAM Score:	22
SAM Score Date:	09/06/1990
Township:	02S
Range:	12E
Section:	8

MI DEPT/NATURAL RESOURCES AND ENVIRONMENT (Continued) **S105225063**

Quarter: SE
Quarter/Quarter: NE
Pollutants: Radium (radioactive)

WDS:
Name: MI DEPT/NATURAL RESOURCES AND ENVIRONMENT
Address: 33 JOHN R
City,State,Zip: DETROIT, MI 48226
Site Id: MIR000016873
WMD Id: 410903
Site Specific Name: REMEDIATION & REDEVELOPMENT DIV/DETROIT METRO BLDG
Mailing Address: 27700 DONALD CT
Mailing City/State/Zip: 48092
Mailing County: WAYNE

BN273 **METROPOLITAN BUILDING** **SEMS-ARCHIVE** **1015734617**
ESE **33 JOHN R STREET** **MID985569565**
1/4-1/2 **DETROIT, MI 48226**
0.481 mi.
2541 ft. **Site 2 of 5 in cluster BN**

Relative:
Lower

Actual:
599 ft.

SEMS Archive:
Site ID: 0506179
EPA ID: MID985569565
Name: METROPOLITAN BUILDING
Address: 33 JOHN R STREET
Address 2: Not reported
City,State,Zip: DETROIT, MI 48226
Cong District: 13
FIPS Code: 26163
FF: N
NPL: Not on the NPL
Non NPL Status: NFRAP-Site does not qualify for the NPL based on existing information

SEMS Archive Detail:
Region: 05
Site ID: 0506179
EPA ID: MID985569565
Site Name: METROPOLITAN BUILDING
NPL: N
FF: N
OU: 00
Action Code: VS
Action Name: ARCH SITE
SEQ: 1
Start Date: Not reported
Finish Date: 1991-10-24 04:00:00
Qual: Not reported
Current Action Lead: EPA Perf In-Hse

Region: 05
Site ID: 0506179
EPA ID: MID985569565
Site Name: METROPOLITAN BUILDING
NPL: N
FF: N
OU: 00
Action Code: DS

METROPOLITAN BUILDING (Continued) **1015734617**

Action Name:	DISCVRY
SEQ:	1
Start Date:	1989-08-08 04:00:00
Finish Date:	1989-08-08 04:00:00
Qual:	Not reported
Current Action Lead:	EPA Perf
Region:	05
Site ID:	0506179
EPA ID:	MID985569565
Site Name:	METROPOLITAN BUILDING
NPL:	N
FF:	N
OU:	00
Action Code:	PA
Action Name:	PA
SEQ:	1
Start Date:	Not reported
Finish Date:	1991-10-24 04:00:00
Qual:	N
Current Action Lead:	EPA Perf

BN274 **MICHIGAN SITE NETWORK** **MI BROWNFIELDS** **S108419433**
ESE **33 JOHN R.** **N/A**
1/4-1/2 **DETROIT, MI**
0.481 mi.
2541 ft. **Site 3 of 5 in cluster BN**

Relative:
Lower

Actual:
599 ft.

BROWNFIELDS 2:

Name:	MICHIGAN SITE NETWORK
Address:	33 JOHN R.
City:	DETROIT
Site ID Number:	20395
Region:	2
Property Name:	Detroit Metropolitan Building
Sale/Lease:	For Sale
Total Price:	Not reported
Price/Square Feet:	Not reported
Zoning:	OFFICE
Tax Id Number:	N/A
State Designation:	Not reported
Business Park:	Not reported
Crossroads:	Broadway Woodward
Building Type:	Unknown
Subdivide:	Not reported
Lot Size:	7 388 acres
Explandable:	Not reported
Year Built:	Not reported
Stories:	Not reported
Grade:	Not reported
Wet Lab:	Not reported
Total Size:	Not reported
Available Stores:	Not reported
Wetlands:	Not reported
Clean Room:	Not reported
Available:	sq/ft
Ceiling Min/Mas:	Not reported

MICHIGAN SITE NETWORK (Continued) **S108419433**

Multiple Tenants:	Not reported
Truck Docks:	Not reported
Minimum:	Not reported
Sprinklers:	Not reported
Parking:	Not reported
Truck Doors:	Not reported
Office:	Not reported
Column Spacing:	Not reported
Crane:	Not reported
Occupancy:	Not reported
Lease Type:	Triple Net Lease
Sub Leases:	Not reported
Features:	Not reported
Construction:	None
Electric:	DTE Energy
Water:	Municipal
Gas:	Michigan Consolidated
Telecom:	SBC/Ameritech
Sewer:	Municipal
Local Interstate:	I-75
Local Interstate Miles:	Not reported
Major Airport:	Detroit Metropolitan
Major Airport Miles:	22
Local Highway:	US-10/M-10
Local Highway Miles:	Not reported
Water Port:	Not reported
Water Port Miles:	Not reported
Local Airport:	Detroit City
Local Airport Miles:	8
Rail:	Unknown
Rail Miles:	Not reported
Trade Zone:	Detroit
Contact Office:	Real Estate Marketing Group
Contact Phone:	(248) 370-5500
Contact Address:	Not reported
Contact City:	Not reported
Contact Phone:	(248) 370-5500
Contact:	Not reported
Contact Email:	Not reported
Contact Email:	Not reported
Website:	Not reported
Contact:	Not reported
Contact Phone:	Not reported
Contact Email:	Not reported
Economic Dev Contact:	DEGC Industrial
Edo Contact Name:	Tracie Tillinger
Edo Contact Phone:	(313) 237-4635
Edo Contact Address:	500 Griswold Ste. 2200
Edo Contact Name:	Wendy Hill
Edo Contact Phone:	(313) 237-4630
Edo Contact State:	Detroit MI 48226
Edo Contact Email:	tatillinger@degc.org
Edo Website:	www.degc.org
Sev:	Not reported
Master Plan Use:	OFFICE/BUSINESS
Prefered Plan Use:	OFFICE/BUSINESS
Historical Plan Use:	AGRICULTURE

MICHIGAN SITE NETWORK (Continued) **S108419433**

Phase 1 Esa:	Not reported
Completion Date:	Not reported
Phase II Esa:	Not reported
Completion Date:	Not reported
(Bea) Status:	Not reported
Description:	Not reported
Completion Date:	Not reported
Pollutant Source:	Not reported
Fscore:	Not reported
State Code:	Not reported
Fscore Date:	Not reported
Township Code:	Not reported
Range Code:	Not reported
Section:	Not reported
Quarter:	Not reported
Quarter Quarter:	Not reported
List Type:	Not reported
State Plan Zone:	3
Area:	Not reported
X Coordinate:	Not reported
Y Coordinate:	Not reported
Longitude:	Not reported
Latitude:	Not reported
Tax Payer Name:	City of Detroit
Tax Payer Address:	Not reported
Tax Payer City:	Not reported
Owner Status:	Not reported
Environment:	Not reported
Available Acre:	Not reported
Minimum Acre:	Not reported
Last Updated:	Not reported
Parcel:	Not reported
Description:	Not reported
Building Material:	Not reported
Heating System:	Not reported
Air Conditioning:	Not reported
Property Description:	Not reported
Current Use:	Not reported

BROWNFIELDS 2:

BK275 **3430 3436 THIRD STREET** **MI INVENTORY** **S127094329**
NW **3430 3436 THIRD STREET** **MI BEA** **N/A**
1/4-1/2 **DETROIT, MI 48201**
0.481 mi.
2542 ft. **Site 3 of 4 in cluster BK**

Relative:
Higher

Actual:
614 ft.

INVENTORY:

Name:	3430 3436 THIRD STREET
Address:	3430 3436 THIRD STREET
City,State,Zip:	DETROIT, MI 48201
Township:	Not reported
District:	Warren
Data Source:	Risks Controlled-Interim
Lust Name:	Not reported
Regulatory Program:	201
Release Status:	Not reported

3430 3436 THIRD STREET (Continued) **S127094329**

Project Manager: Gurshaw, Erik
Latitude: 42.34403718
Longitude: -83.06479137

BEA:

Name:	3430 3436 THIRD STREET
Address:	3430 3436 THIRD STREET
City,State,Zip:	DETROIT, MI 48201
Secondary Address:	Not reported
BEA Number:	Not reported
District:	Not reported
Date Received:	01/08/2021
Submitter Name:	Not reported
Petition Determination:	Not reported
Petition Disclosure:	Not reported
Category:	Not reported
Determination 20107A:	Not reported
Reviewer:	Not reported
Division Assigned:	Not reported
Location ID:	82008561
Submittal Type:	Baseline Environmental Assessment
Submittal Number:	82008561-BEA-1
Approval Status:	RRD Received
Workflow Status:	Submitted
Date Submitted:	Not reported
Date Completed:	12/15/2020
Township:	Not reported
Work Unit:	Warren
Comments:	Not reported
Organization:	City of Detroit
Contact:	Harrington, Anita
Contact Type:	Owner

BN276 **BRUSH PARK FRATERNAL CIVIC CENTER PROJECT** **US BROWNFIELDS** **1016346145**
ESE **WOODWARD AVE/JOHN R/ERSKINE/WATSON STREETS** **FINDS** **N/A**
1/4-1/2 **DETROIT, MI 48226**
0.482 mi.
2546 ft. **Site 4 of 5 in cluster BN**

Relative:
Lower

Actual:
599 ft.

US BROWNFIELDS:

Name:	BRUSH PARK FRATERNAL CIVIC CENTER PROJECT
Address:	WOODWARD AVE/JOHN R/ERSKINE/WATSON STREETS
City,State,Zip:	DETROIT, MI 48226
Recipient Name:	Detroit, City of
Grant Type:	Assessment
Property Number:	-
Parcel size:	3.8
Latitude:	42.335083
Longitude:	-83.049004
HCM Label:	-
Map Scale:	-
Point of Reference:	-
Highlights:	-
Datum:	World Geodetic System of 1984
Acres Property ID:	13692
IC Data Access:	-
Start Date:	-

BRUSH PARK FRATERNAL CIVIC CENTER PROJECT (Continued) **1016346145**

Redev Completition Date:	-
Completed Date:	-
Acres Cleaned Up:	-
Cleanup Funding:	-
Cleanup Funding Source:	-
Assessment Funding:	16773
Assessment Funding Source:	-
Redevelopment Funding:	-
Redev. Funding Source:	-
Redev. Funding Entity Name:	-
Redevelopment Start Date:	-
Assessment Funding Entity:	US EPA - Brownfields Assessment Cooperative Agreement
Cleanup Funding Entity:	-
Grant Type:	-
Accomplishment Type:	Phase II Environmental Assessment
Accomplishment Count:	N
Cooperative Agreement Number:	98520401
Start Date:	3/1/2003
Ownership Entity:	-
Completion Date:	12/1/2003
Current Owner:	-
Did Owner Change:	N
Cleanup Required:	Y
Video Available:	-
Photo Available:	-
Institutional Controls Required:	-
IC Category Proprietary Controls:	-
IC Cat. Info. Devices:	-
IC Cat. Gov. Controls:	-
IC Cat. Enforcement Permit Tools:	-
IC in place date:	-
IC in place:	U
State/tribal program date:	-
State/tribal program ID:	-
State/tribal NFA date:	-
Air cleaned:	-
Asbestos found:	-
Asbestos cleaned:	-
Controled substance found:	-
Controled substance cleaned:	-
Drinking water affected:	-
Drinking water cleaned:	-
Groundwater affected:	-
Groundwater cleaned:	-
Lead contaminant found:	-
Lead cleaned up:	-
No media affected:	-
Unknown media affected:	-
Other cleaned up:	-
Other metals found:	-
Other metals cleaned:	-
Other contaminants found:	-
Other contams found description:	-
PAHs found:	-
PAHs cleaned up:	-
PCBs found:	-
PCBs cleaned up:	-

BRUSH PARK FRATERNAL CIVIC CENTER PROJECT (Continued) **1016346145**

Petro products found:	-
Petro products cleaned:	-
Sediments found:	-
Sediments cleaned:	-
Soil affected:	-
Soil cleaned up:	-
Surface water cleaned:	-
VOCs found:	-
VOCs cleaned:	-
Cleanup other description:	-
Num. of cleanup and re-dev. jobs:	-
Past use greenspace acreage:	-
Past use residential acreage:	-
Surface Water:	-
Past use commercial acreage:	-
Past use industrial acreage:	-
Future use greenspace acreage:	-
Future use residential acreage:	-
Future use commercial acreage:	-
Future use industrial acreage:	-
Superfund Fed. landowner flag:	-
Arsenic cleaned up:	-
Cadmium cleaned up:	-
Chromium cleaned up:	-
Copper cleaned up:	-
Iron cleaned up:	-
mercury cleaned up:	-
Nickel Cleaned Up:	-
No clean up:	-
Pesticides cleaned up:	-
Selenium cleaned up:	-
SVOCs cleaned up:	-
Unknown clean up:	-
Arsenic contaminant found:	-
Cadmium contaminant found:	-
Chromium contaminant found:	-
Copper contaminant found:	-
Iron contaminant found:	-
Mercury contaminant found:	-
Nickel contaminant found:	-
No contaminant found:	-
Pesticides contaminant found:	-
Selenium contaminant found:	-
SVOCs contaminant found:	-
Unknown contaminant found:	-
Future Use: Multistory	-
Media affected Bluiding Material:	-
Media affected indoor air:	-
Building material media cleaned up:	-
Indoor air media cleaned up:	-
Unknown media cleaned up:	-
Past Use: Multistory	-
Property Description:	-
Below Poverty Number:	1086
Below Poverty Percent:	24.77
Meidan Income:	11616
Meidan Income Number:	1727

BRUSH PARK FRATERNAL CIVIC CENTER PROJECT (Continued) **1016346145**

Meidan Income Percent:	39.38
Vacant Housing Number:	839
Vacant Housing Percent:	26.39
Unemployed Number:	415
Unemployed Percent:	9.46
Name:	BRUSH PARK FRATERNAL CIVIC CENTER PROJECT
Address:	WOODWARD AVE/JOHN R/ERSKINE/WATSON STREETS
City,State,Zip:	DETROIT, MI 48226
Recipient Name:	Detroit, City of
Grant Type:	Assessment
Property Number:	-
Parcel size:	3.8
Latitude:	42.335083
Longitude:	-83.049004
HCM Label:	-
Map Scale:	-
Point of Reference:	-
Highlights:	-
Datum:	World Geodetic System of 1984
Acres Property ID:	13692
IC Data Access:	-
Start Date:	-
Redev Completition Date:	-
Completed Date:	-
Acres Cleaned Up:	-
Cleanup Funding:	-
Cleanup Funding Source:	-
Assessment Funding:	2300
Assessment Funding Source:	EPA
Redevelopment Funding:	-
Redev. Funding Source:	-
Redev. Funding Entity Name:	-
Redevelopment Start Date:	-
Assessment Funding Entity:	US EPA - Brownfields Assessment Cooperative Agreement
Cleanup Funding Entity:	-
Grant Type:	-
Accomplishment Type:	Phase I Environmental Assessment
Accomplishment Count:	N
Cooperative Agreement Number:	98520401
Start Date:	9/1/2002
Ownership Entity:	-
Completion Date:	11/1/2002
Current Owner:	-
Did Owner Change:	N
Cleanup Required:	Y
Video Available:	-
Photo Available:	-
Institutional Controls Required:	-
IC Category Proprietary Controls:	-
IC Cat. Info. Devices:	-
IC Cat. Gov. Controls:	-
IC Cat. Enforcement Permit Tools:	-
IC in place date:	-
IC in place:	U
State/tribal program date:	-
State/tribal program ID:	-

BRUSH PARK FRATERNAL CIVIC CENTER PROJECT (Continued) **1016346145**

State/tribal NFA date:	-
Air cleaned:	-
Asbestos found:	-
Asbestos cleaned:	-
Controled substance found:	-
Controled substance cleaned:	-
Drinking water affected:	-
Drinking water cleaned:	-
Groundwater affected:	-
Groundwater cleaned:	-
Lead contaminant found:	-
Lead cleaned up:	-
No media affected:	-
Unknown media affected:	-
Other cleaned up:	-
Other metals found:	-
Other metals cleaned:	-
Other contaminants found:	-
Other contams found description:	-
PAHs found:	-
PAHs cleaned up:	-
PCBs found:	-
PCBs cleaned up:	-
Petro products found:	-
Petro products cleaned:	-
Sediments found:	-
Sediments cleaned:	-
Soil affected:	-
Soil cleaned up:	-
Surface water cleaned:	-
VOCs found:	-
VOCs cleaned:	-
Cleanup other description:	-
Num. of cleanup and re-dev. jobs:	-
Past use greenspace acreage:	-
Past use residential acreage:	-
Surface Water:	-
Past use commercial acreage:	-
Past use industrial acreage:	-
Future use greenspace acreage:	-
Future use residential acreage:	-
Future use commercial acreage:	-
Future use industrial acreage:	-
Superfund Fed. landowner flag:	-
Arsenic cleaned up:	-
Cadmium cleaned up:	-
Chromium cleaned up:	-
Copper cleaned up:	-
Iron cleaned up:	-
mercury cleaned up:	-
Nickel Cleaned Up:	-
No clean up:	-
Pesticides cleaned up:	-
Selenium cleaned up:	-
SVOCs cleaned up:	-
Unknown clean up:	-
Arsenic contaminant found:	-

BRUSH PARK FRATERNAL CIVIC CENTER PROJECT (Continued) **1016346145**

Cadmium contaminant found:	-
Chromium contaminant found:	-
Copper contaminant found:	-
Iron contaminant found:	-
Mercury contaminant found:	-
Nickel contaminant found:	-
No contaminant found:	-
Pesticides contaminant found:	-
Selenium contaminant found:	-
SVOCs contaminant found:	-
Unknown contaminant found:	-
Future Use: Multistory	-
Media affected Bluiding Material:	-
Media affected indoor air:	-
Building material media cleaned up:	-
Indoor air media cleaned up:	-
Unknown media cleaned up:	-
Past Use: Multistory	-
Property Description:	-
Below Poverty Number:	1086
Below Poverty Percent:	24.77
Meidan Income:	11616
Meidan Income Number:	1727
Meidan Income Percent:	39.38
Vacant Housing Number:	839
Vacant Housing Percent:	26.39
Unemployed Number:	415
Unemployed Percent:	9.46

FINDS:
Registry ID: 110038704293

Click Here for FRS Facility Detail Report:

Environmental Interest/Information System:
US EPA Assessment, Cleanup and Redevelopment Exchange System (ACRES) is an federal online database for Brownfields Grantees to electronically submit data directly to EPA.

Click this hyperlink while viewing on your computer to access additional FINDS: detail in the EDR Site Report.

BK277 **3407, 3417, 3443, 3465 & 3475 THIRD STREET** **MI INVENTORY** **S123643154**
NW **3443 THIRD STREET** **N/A**
1/4-1/2 **DETROIT, MI 48201**
0.484 mi.
2556 ft. **Site 4 of 4 in cluster BK**

Relative: Higher
Actual: 613 ft.

INVENTORY:

Name:	3407, 3417, 3443, 3465 & 3475 THIRD STREET
Address:	3443 THIRD STREET
City,State,Zip:	DETROIT, MI 48201
Township:	Not reported
District:	Warren
Data Source:	Risks Present and Require Action in Short-term
Lust Name:	Not reported
Regulatory Program:	201
Release Status:	Not reported
Project Manager:	Gurshaw, Erik

3407, 3417, 3443, 3465 & 3475 THIRD STREET (Continued) **S123643154**

Latitude: 42.34393194
Longitude: -83.06522416

BO278 **551 MICHIGAN AVENUE** **MI INVENTORY** **S120852174**
SSE **551 MICHIGAN AVENUE** **MI BEA** **N/A**
1/4-1/2 **WAYNE (County), MI 48226**
0.487 mi.
2570 ft. **Site 1 of 2 in cluster BO**

Relative:
Lower

Actual:
599 ft.

INVENTORY:

Name:	551 MICHIGAN AVENUE
Address:	551 MICHIGAN AVENUE
City,State,Zip:	MI 48226
Township:	Detroit
District:	Warren
Data Source:	Risks Not Determined
Lust Name:	Not reported
Regulatory Program:	201
Release Status:	Not reported
Project Manager:	Owens, Paul
Latitude:	NaN
Longitude:	NaN

BEA:

Name:	551 MICHIGAN AVENUE
Address:	551 MICHIGAN AVENUE
City,State,Zip:	MI 48226
Secondary Address:	Not reported
BEA Number:	Not reported
District:	Not reported
Date Received:	05/04/2007
Submitter Name:	Not reported
Petition Determination:	Not reported
Petition Disclosure:	Not reported
Category:	Not reported
Determination 20107A:	Not reported
Reviewer:	Not reported
Division Assigned:	Not reported
Location ID:	82007985
Submittal Type:	Baseline Environmental Assessment
Submittal Number:	B200703552LV
Approval Status:	RRD Received
Workflow Status:	Submitted
Date Submitted:	2007-05-09 09:30:36
Date Completed:	Not reported
Township:	Detroit
Work Unit:	Warren
Comments:	2.6 acre site developed as a parking lot with an attendant kiosk. Former uses - printing shop drycleaner, automobile repair garage, hatter, blacksmith and pharmacist. Benzo(a)pyrene and lead were found above direct contact criteria. Property use will continue as parking lot. Records Manager: Box 274, to Lansing on 8/4/16
Organization:	551 Parking Venture, LLC
Contact:	Mark J. Quimby
Contact Type:	Submitter Contact

Name: 551 MICHIGAN AVENUE

551 MICHIGAN AVENUE (Continued) **S120852174**

Address:	551 MICHIGAN AVENUE
City,State,Zip:	MI 48226
Secondary Address:	Not reported
BEA Number:	Not reported
District:	Not reported
Date Received:	06/01/2007
Submitter Name:	Not reported
Petition Determination:	Not reported
Petition Disclosure:	Not reported
Category:	Not reported
Determination 20107A:	Not reported
Reviewer:	Not reported
Division Assigned:	Not reported
Location ID:	82007985
Submittal Type:	Baseline Environmental Assessment
Submittal Number:	B200703577LV
Approval Status:	RRD Received
Workflow Status:	Submitted
Date Submitted:	2007-06-01 12:57:15
Date Completed:	Not reported
Township:	Detroit
Work Unit:	Warren
Comments:	Former uses, milliner, print/photo shop, dry cleaners, auto body shop and chemist/pharmacist lab.Contaminants include benzo(a)pyrene, chromium, cyanide, fluoranthene, lead, mercury, naphalene, phenanthrene, selenium, silver and zinc. Property will be used as a parking lot. Category N Records Manager: Box 277, to Lansing on 8/5/16
Organization:	HDC Partners, LLC
Contact:	Mr. Mark J. Quimby
Contact Type:	Submitter Contact

Name:	551 MICHIGAN AVENUE
Address:	551 MICHIGAN AVENUE
City,State,Zip:	MI 48226
Secondary Address:	Not reported
BEA Number:	Not reported
District:	Not reported
Date Received:	12/19/2013
Submitter Name:	Not reported
Petition Determination:	Not reported
Petition Disclosure:	Not reported
Category:	Not reported
Determination 20107A:	Not reported
Reviewer:	Not reported
Division Assigned:	Not reported
Location ID:	82007985
Submittal Type:	Baseline Environmental Assessment
Submittal Number:	B201305833LV
Approval Status:	RRD Received
Workflow Status:	Submitted
Date Submitted:	2013-12-20 13:17:51
Date Completed:	Not reported
Township:	Detroit
Work Unit:	Warren
Comments:	CD INCLUDED WITH BEA
Organization:	DTE Electric Company
Contact:	Vincent E. Buening

551 MICHIGAN AVENUE (Continued) **S120852174**

Contact Type:	Submitter Contact
Name:	551 MICHIGAN AVENUE
Address:	551 MICHIGAN AVENUE
City,State,Zip:	MI 48226
Secondary Address:	Not reported
BEA Number:	Not reported
District:	Not reported
Date Received:	06/19/2017
Submitter Name:	Not reported
Petition Determination:	Not reported
Petition Disclosure:	Not reported
Category:	Not reported
Determination 20107A:	Not reported
Reviewer:	Not reported
Division Assigned:	Not reported
Location ID:	82007985
Submittal Type:	Baseline Environmental Assessment
Submittal Number:	B201707710LV
Approval Status:	RRD Received
Workflow Status:	Submitted
Date Submitted:	2017-06-26 08:49:38
Date Completed:	Not reported
Township:	Detroit
Work Unit:	Warren
Comments:	A1 BEA #7710 was submitted on June 19, 2017, by TRC Environmental Corporation (TRC) on behalf of Syndeco Realty Corporation (Syndeco) for a 1.027 acre property at 551 Michigan Ave in Detroit. The property is currently being used as a gravel parking lot and contains no buildings. The property has been used as a parking lot from the 1960s until the present. From 1884 until 1961, the site was used for a variety of purposes including tinsmithing, dentistry, a plumbing company, stationary manufact
Organization:	Syndeco Realty Corporation
Contact:	TRC Environmental Corporation
Contact Type:	Submitter Contact

BO279 **MICHIGAN AVENUE PARKING LOT** **MI BEA** **S108488096**
SSE **551 MICHIGAN AVENUE** **N/A**
1/4-1/2 **DETROIT, MI 48226**
0.487 mi.
2570 ft. **Site 2 of 2 in cluster BO**

Relative:
Lower

Actual:
599 ft.

BEA:

Name:	551 PARKING VENTURE, LLC
Address:	551 MICHIGAN AVENUE
City,State,Zip:	DETROIT, MI 48226
Secondary Address:	Not reported
BEA Number:	3552
District:	Southeast MI
Date Received:	05/04/2007
Submitter Name:	551 Parking Venture, LLC
Petition Determination:	No Request
Petition Disclosure:	0
Category:	N
Determination 20107A:	No Request
Reviewer:	thorntop
Division Assigned:	ERD

MICHIGAN AVENUE PARKING LOT (Continued) **S108488096**

Location ID:	Not reported
Submittal Type:	Not reported
Submittal Number:	Not reported
Approval Status:	Not reported
Workflow Status:	Not reported
Date Submitted:	Not reported
Date Completed:	Not reported
Township:	Not reported
Work Unit:	Not reported
Comments:	Not reported
Organization:	Not reported
Contact:	Not reported
Contact Type:	Not reported

Name:	MICHIGAN AVENUE PARKING LOT
Address:	551 MICHIGAN AVENUE
City,State,Zip:	DETROIT, MI 48226
Secondary Address:	Not reported
BEA Number:	3577
District:	Southeast MI
Date Received:	06/01/2007
Submitter Name:	HDC Partners, LLC
Petition Determination:	No Request
Petition Disclosure:	0
Category:	N
Determination 20107A:	No Request
Reviewer:	thorntop
Division Assigned:	ERD
Location ID:	Not reported
Submittal Type:	Not reported
Submittal Number:	Not reported
Approval Status:	Not reported
Workflow Status:	Not reported
Date Submitted:	Not reported
Date Completed:	Not reported
Township:	Not reported
Work Unit:	Not reported
Comments:	Not reported
Organization:	Not reported
Contact:	Not reported
Contact Type:	Not reported

BM280 **1201-1265 WASHINGTON BOULEVARD** **MI INVENTORY** **S127498581**
SE **1201-1265 WASHINGTON BOULEVARD** **MI BEA** **N/A**
1/4-1/2 **DETROIT, MI 48226**
0.487 mi.
2570 ft. **Site 3 of 3 in cluster BM**

Relative:
Lower

Actual:
598 ft.

INVENTORY:

Name:	1201-1265 WASHINGTON BOULEVARD
Address:	1201-1265 WASHINGTON BOULEVARD
City,State,Zip:	DETROIT, MI 48226
Township:	Detroit City
District:	Warren
Data Source:	Risks Present and Require Action in Short-term
Lust Name:	Not reported
Regulatory Program:	201
Release Status:	Not reported

1201-1265 WASHINGTON BOULEVARD (Continued) **S127498581**

Project Manager:	Owens, Paul
Latitude:	42.33289763
Longitude:	-83.05157555

BEA:

Name:	1201-1265 WASHINGTON BOULEVARD
Address:	1201-1265 WASHINGTON BOULEVARD
City,State,Zip:	DETROIT, MI 48226
Secondary Address:	Not reported
BEA Number:	Not reported
District:	Not reported
Date Received:	10/22/2015
Submitter Name:	Not reported
Petition Determination:	Not reported
Petition Disclosure:	Not reported
Category:	Not reported
Determination 20107A:	Not reported
Reviewer:	Not reported
Division Assigned:	Not reported
Location ID:	82007094
Submittal Type:	Baseline Environmental Assessment
Submittal Number:	B201506741LV
Approval Status:	RRD Received
Workflow Status:	Submitted
Date Submitted:	2015-10-29 12:43:57
Date Completed:	Not reported
Township:	Detroit City
Work Unit:	Warren
Comments:	SUBMITTED ON CD PREVIOUS SUBMITTED BEA: #4156
Organization:	Innovative Acquisitions LLC
Contact:	Jennifer Ritchie
Contact Type:	Submitter Contact

Name:	1201-1265 WASHINGTON BOULEVARD
Address:	1201-1265 WASHINGTON BOULEVARD
City,State,Zip:	DETROIT, MI 48226
Secondary Address:	Not reported
BEA Number:	Not reported
District:	Not reported
Date Received:	10/22/2015
Submitter Name:	Not reported
Petition Determination:	Not reported
Petition Disclosure:	Not reported
Category:	Not reported
Determination 20107A:	Not reported
Reviewer:	Not reported
Division Assigned:	Not reported
Location ID:	82007094
Submittal Type:	Baseline Environmental Assessment
Submittal Number:	B201506742LV
Approval Status:	RRD Received
Workflow Status:	Submitted
Date Submitted:	2015-10-29 12:49:08
Date Completed:	Not reported
Township:	Detroit City
Work Unit:	Warren
Comments:	BEA SUBMITTED ON CD PREVIOUS SUBMITTED BEA# 4156

1201-1265 WASHINGTON BOULEVARD (Continued) **S127498581**

Organization:	Innovative Property Partners LLC
Contact:	Jennifer Ritchie
Contact Type:	Submitter Contact
Name:	1201-1265 WASHINGTON BOULEVARD
Address:	1201-1265 WASHINGTON BOULEVARD
City,State,Zip:	DETROIT, MI 48226
Secondary Address:	Not reported
BEA Number:	Not reported
District:	Not reported
Date Received:	10/22/2015
Submitter Name:	Not reported
Petition Determination:	Not reported
Petition Disclosure:	Not reported
Category:	Not reported
Determination 20107A:	Not reported
Reviewer:	Not reported
Division Assigned:	Not reported
Location ID:	82007094
Submittal Type:	Baseline Environmental Assessment
Submittal Number:	B201506743LV
Approval Status:	RRD Received
Workflow Status:	Submitted
Date Submitted:	2015-10-29 12:54:04
Date Completed:	Not reported
Township:	Detroit City
Work Unit:	Warren
Comments:	BEA SUBMITTED ON CD PREVOIUS SUBMITTED BEA# 4156
Organization:	Bedrock Management Services LLC
Contact:	Jennifer Ritchie
Contact Type:	Submitter Contact

281
West
1/4-1/2
0.490 mi.
2585 ft.

FORMER CONTINENTAL BAKING CO **MI LUST** **U003323440**
2930 BROOKLYN & GRAND RIV **MI UST** **N/A**
DETROIT, MI 48201 **MI INVENTORY**

Relative:
Lower

Actual:
606 ft.

LUST:

Name:	FORMER CONTINENTAL BAKING CO
Address:	2930 BROOKLYN & GRAND RIV
City,State,Zip:	DETROIT, MI 48201-
Facility ID:	00015882
Source:	STATE OF MICHIGAN
Owner Name:	DetroitEntertainment LLC
Owner Address:	Not reported
Owner City,St,Zip:	UNKNOWN, MI
Owner Contact:	Not reported
Owner Phone:	Not reported
Country:	USA
District:	Warren
Site Name:	Former Continental Baking Co
Latitude:	42.33918
Longitude:	-83.06800
Date of Collection:	01/11/2001
Method of Collection:	Address Matching-House Number
Accuracy:	100
Accuracy Value Unit:	FEET

FORMER CONTINENTAL BAKING CO (Continued) **U003323440**

Horizontal Data:	NAD83
Point Line Area:	POINT
Desc Category:	Plant Entrance (Freight)
Regulatory Program:	Not reported
Risk Condition:	Not reported
Project Manager:	Not reported
Senate District:	Not reported
House District:	Not reported
US Congressional District:	Not reported

Leak Number:	C-0183-06
Release Date:	05/23/2006
Substance Released:	Other
Release Status:	Closed
Release Closed Date:	03/16/2011

Leak Number:	C-0282-99
Release Date:	03/20/1999
Substance Released:	Unknown
Release Status:	Open
Release Closed Date:	Not reported

Leak Number:	C-0296-99
Release Date:	03/24/1999
Substance Released:	Gasoline
Release Status:	Open
Release Closed Date:	Not reported

Leak Number:	C-0837-91
Release Date:	05/15/1991
Substance Released:	Not reported
Release Status:	Closed
Release Closed Date:	11/03/1995

Leak Number:	C-1533-93
Release Date:	12/08/1993
Substance Released:	Diesel
Release Status:	Closed
Release Closed Date:	03/17/1994

UST:

Name:	FORMER CONTINENTAL BAKING CO
Address:	2930 BROOKLYN & GRAND RIV
City,State,Zip:	DETROIT 48201
Facility Type:	CLOSED
Facility ID:	00015882
Owner Name:	DETROIT ENTERTAINMENT LLC
Owner Address:	1922 CASS AVE
Owner City:	DETROIT
Owner State:	MI
Owner Zip:	48226-1413
Owner Contact:	Not reported
Owner Phone:	3132377711
Contact:	Beth Gotthelf
Contact Phone:	(248) 258-1303
Date of Collection:	01/11/2001
Accuracy:	100
Horizontal Datum:	NAD83

FORMER CONTINENTAL BAKING CO (Continued) **U003323440**

Accuracy Value Unit:	FEET
Source:	STATE OF MICHIGAN
Point Line Area:	POINT
Desc Category:	Plant Entrance (Freight)
Method of Collection:	Address Matching-House Number
District:	Region 1 - SE Michigan District Office
Tank ID:	9
Capacity:	250
Tank Status:	Removed from Ground
Substance:	Diesel
Install Date:	Not reported
Remove Date:	03/20/1999
Tank Number:	Not reported
Tank Details Compartments:	Not reported
Tank Release Detection:	Not reported
Pipe Release Detection:	Not reported
Piping Material:	Not reported
Piping Type:	Not reported
Tank Construction:	Not reported
Impressed Device:	Not reported
Latitude:	42.33918
Longitude:	-83.06800

Name:	FORMER CONTINENTAL BAKING CO
Address:	2930 BROOKLYN & GRAND RIV
City,State,Zip:	DETROIT 48201
Facility Type:	CLOSED
Facility ID:	00015882
Owner Name:	DETROIT ENTERTAINMENT LLC
Owner Address:	1922 CASS AVE
Owner City:	DETROIT
Owner State:	MI
Owner Zip:	48226-1413
Owner Contact:	Not reported
Owner Phone:	3132377711
Contact:	Beth Gotthelf
Contact Phone:	(248) 258-1303
Date of Collection:	01/11/2001
Accuracy:	100
Horizontal Datum:	NAD83
Accuracy Value Unit:	FEET
Source:	STATE OF MICHIGAN
Point Line Area:	POINT
Desc Category:	Plant Entrance (Freight)
Method of Collection:	Address Matching-House Number
District:	Region 1 - SE Michigan District Office
Tank ID:	8
Capacity:	250
Tank Status:	Removed from Ground
Substance:	Diesel
Install Date:	Not reported
Remove Date:	03/20/1999
Tank Number:	Not reported
Tank Details Compartments:	Not reported
Tank Release Detection:	Not reported
Pipe Release Detection:	Not reported
Piping Material:	Not reported

FORMER CONTINENTAL BAKING CO (Continued) **U003323440**

Piping Type:	Not reported
Tank Construction:	Not reported
Impressed Device:	Not reported
Latitude:	42.33918
Longitude:	-83.06800

Name:	FORMER CONTINENTAL BAKING CO
Address:	2930 BROOKLYN & GRAND RIV
City,State,Zip:	DETROIT 48201
Facility Type:	CLOSED
Facility ID:	00015882
Owner Name:	DETROIT ENTERTAINMENT LLC
Owner Address:	1922 CASS AVE
Owner City:	DETROIT
Owner State:	MI
Owner Zip:	48226-1413
Owner Contact:	Not reported
Owner Phone:	3132377711
Contact:	Beth Gotthelf
Contact Phone:	(248) 258-1303
Date of Collection:	01/11/2001
Accuracy:	100
Horizontal Datum:	NAD83
Accuracy Value Unit:	FEET
Source:	STATE OF MICHIGAN
Point Line Area:	POINT
Desc Category:	Plant Entrance (Freight)
Method of Collection:	Address Matching-House Number
District:	Region 1 - SE Michigan District Office
Tank ID:	7
Capacity:	250
Tank Status:	Removed from Ground
Substance:	Used Oil
Install Date:	Not reported
Remove Date:	03/20/1999
Tank Number:	Not reported
Tank Details Compartments:	Not reported
Tank Release Detection:	Not reported
Pipe Release Detection:	Not reported
Piping Material:	Not reported
Piping Type:	Not reported
Tank Construction:	Not reported
Impressed Device:	Not reported
Latitude:	42.33918
Longitude:	-83.06800

Name:	FORMER CONTINENTAL BAKING CO
Address:	2930 BROOKLYN & GRAND RIV
City,State,Zip:	DETROIT 48201
Facility Type:	CLOSED
Facility ID:	00015882
Owner Name:	DETROIT ENTERTAINMENT LLC
Owner Address:	1922 CASS AVE
Owner City:	DETROIT
Owner State:	MI
Owner Zip:	48226-1413
Owner Contact:	Not reported

FORMER CONTINENTAL BAKING CO (Continued) **U003323440**

Owner Phone:	3132377711
Contact:	Beth Gotthelf
Contact Phone:	(248) 258-1303
Date of Collection:	01/11/2001
Accuracy:	100
Horizontal Datum:	NAD83
Accuracy Value Unit:	FEET
Source:	STATE OF MICHIGAN
Point Line Area:	POINT
Desc Category:	Plant Entrance (Freight)
Method of Collection:	Address Matching-House Number
District:	Region 1 - SE Michigan District Office
Tank ID:	6
Capacity:	250
Tank Status:	Removed from Ground
Substance:	Other(UNK)
Install Date:	Not reported
Remove Date:	03/20/1999
Tank Number:	Not reported
Tank Details Compartments:	Not reported
Tank Release Detection:	Not reported
Pipe Release Detection:	Not reported
Piping Material:	Not reported
Piping Type:	Not reported
Tank Construction:	Not reported
Impressed Device:	Not reported
Latitude:	42.33918
Longitude:	-83.06800

Name:	FORMER CONTINENTAL BAKING CO
Address:	2930 BROOKLYN & GRAND RIV
City,State,Zip:	DETROIT 48201
Facility Type:	CLOSED
Facility ID:	00015882
Owner Name:	DETROIT ENTERTAINMENT LLC
Owner Address:	1922 CASS AVE
Owner City:	DETROIT
Owner State:	MI
Owner Zip:	48226-1413
Owner Contact:	Not reported
Owner Phone:	3132377711
Contact:	Beth Gotthelf
Contact Phone:	(248) 258-1303
Date of Collection:	01/11/2001
Accuracy:	100
Horizontal Datum:	NAD83
Accuracy Value Unit:	FEET
Source:	STATE OF MICHIGAN
Point Line Area:	POINT
Desc Category:	Plant Entrance (Freight)
Method of Collection:	Address Matching-House Number
District:	Region 1 - SE Michigan District Office
Tank ID:	5
Capacity:	12000
Tank Status:	Removed from Ground
Substance:	Diesel
Install Date:	04/03/1975

FORMER CONTINENTAL BAKING CO (Continued) **U003323440**

Remove Date:	11/01/1993
Tank Number:	Not reported
Tank Details Compartments:	Not reported
Tank Release Detection:	Not reported
Pipe Release Detection:	Not reported
Piping Material:	Not reported
Piping Type:	Not reported
Tank Construction:	Not reported
Impressed Device:	Not reported
Latitude:	42.33918
Longitude:	-83.06800

Name:	FORMER CONTINENTAL BAKING CO
Address:	2930 BROOKLYN & GRAND RIV
City,State,Zip:	DETROIT 48201
Facility Type:	CLOSED
Facility ID:	00015882
Owner Name:	DETROIT ENTERTAINMENT LLC
Owner Address:	1922 CASS AVE
Owner City:	DETROIT
Owner State:	MI
Owner Zip:	48226-1413
Owner Contact:	Not reported
Owner Phone:	3132377711
Contact:	Beth Gotthelf
Contact Phone:	(248) 258-1303
Date of Collection:	01/11/2001
Accuracy:	100
Horizontal Datum:	NAD83
Accuracy Value Unit:	FEET
Source:	STATE OF MICHIGAN
Point Line Area:	POINT
Desc Category:	Plant Entrance (Freight)
Method of Collection:	Address Matching-House Number
District:	Region 1 - SE Michigan District Office
Tank ID:	4
Capacity:	5000
Tank Status:	Removed from Ground
Substance:	Diesel
Install Date:	04/02/1952
Remove Date:	07/17/1995
Tank Number:	Not reported
Tank Details Compartments:	Not reported
Tank Release Detection:	Not reported
Pipe Release Detection:	Not reported
Piping Material:	Not reported
Piping Type:	Not reported
Tank Construction:	Not reported
Impressed Device:	Not reported
Latitude:	42.33918
Longitude:	-83.06800

Name:	FORMER CONTINENTAL BAKING CO
Address:	2930 BROOKLYN & GRAND RIV
City,State,Zip:	DETROIT 48201
Facility Type:	CLOSED
Facility ID:	00015882

FORMER CONTINENTAL BAKING CO (Continued) **U003323440**

Owner Name:	DETROIT ENTERTAINMENT LLC
Owner Address:	1922 CASS AVE
Owner City:	DETROIT
Owner State:	MI
Owner Zip:	48226-1413
Owner Contact:	Not reported
Owner Phone:	3132377711
Contact:	Beth Gotthelf
Contact Phone:	(248) 258-1303
Date of Collection:	01/11/2001
Accuracy:	100
Horizontal Datum:	NAD83
Accuracy Value Unit:	FEET
Source:	STATE OF MICHIGAN
Point Line Area:	POINT
Desc Category:	Plant Entrance (Freight)
Method of Collection:	Address Matching-House Number
District:	Region 1 - SE Michigan District Office
Tank ID:	3
Capacity:	5000
Tank Status:	Closed in Ground
Substance:	Other(UNK)
Install Date:	04/02/1952
Remove Date:	09/30/1988
Tank Number:	Not reported
Tank Details Compartments:	Not reported
Tank Release Detection:	Not reported
Pipe Release Detection:	Not reported
Piping Material:	Not reported
Piping Type:	Not reported
Tank Construction:	Not reported
Impressed Device:	Not reported
Latitude:	42.33918
Longitude:	-83.06800

Name:	FORMER CONTINENTAL BAKING CO
Address:	2930 BROOKLYN & GRAND RIV
City,State,Zip:	DETROIT 48201
Facility Type:	CLOSED
Facility ID:	00015882
Owner Name:	DETROIT ENTERTAINMENT LLC
Owner Address:	1922 CASS AVE
Owner City:	DETROIT
Owner State:	MI
Owner Zip:	48226-1413
Owner Contact:	Not reported
Owner Phone:	3132377711
Contact:	Beth Gotthelf
Contact Phone:	(248) 258-1303
Date of Collection:	01/11/2001
Accuracy:	100
Horizontal Datum:	NAD83
Accuracy Value Unit:	FEET
Source:	STATE OF MICHIGAN
Point Line Area:	POINT
Desc Category:	Plant Entrance (Freight)
Method of Collection:	Address Matching-House Number

FORMER CONTINENTAL BAKING CO (Continued) **U003323440**

District:	Region 1 - SE Michigan District Office
Tank ID:	2
Capacity:	5000
Tank Status:	Closed in Ground
Substance:	Gasoline
Install Date:	04/02/1952
Remove Date:	05/01/1991
Tank Number:	Not reported
Tank Details Compartments:	Not reported
Tank Release Detection:	Not reported
Pipe Release Detection:	Not reported
Piping Material:	Not reported
Piping Type:	Not reported
Tank Construction:	Not reported
Impressed Device:	Not reported
Latitude:	42.33918
Longitude:	-83.06800

Name:	FORMER CONTINENTAL BAKING CO
Address:	2930 BROOKLYN & GRAND RIV
City,State,Zip:	DETROIT 48201
Facility Type:	CLOSED
Facility ID:	00015882
Owner Name:	DETROIT ENTERTAINMENT LLC
Owner Address:	1922 CASS AVE
Owner City:	DETROIT
Owner State:	MI
Owner Zip:	48226-1413
Owner Contact:	Not reported
Owner Phone:	3132377711
Contact:	Beth Gotthelf
Contact Phone:	(248) 258-1303
Date of Collection:	01/11/2001
Accuracy:	100
Horizontal Datum:	NAD83
Accuracy Value Unit:	FEET
Source:	STATE OF MICHIGAN
Point Line Area:	POINT
Desc Category:	Plant Entrance (Freight)
Method of Collection:	Address Matching-House Number
District:	Region 1 - SE Michigan District Office
Tank ID:	13
Capacity:	1120
Tank Status:	Closed in Ground
Substance:	Not reported
Install Date:	Not reported
Remove Date:	05/24/2006
Tank Number:	Not reported
Tank Details Compartments:	Not reported
Tank Release Detection:	Not reported
Pipe Release Detection:	Not reported
Piping Material:	Not reported
Piping Type:	Not reported
Tank Construction:	Not reported
Impressed Device:	Not reported
Latitude:	42.33918
Longitude:	-83.06800

FORMER CONTINENTAL BAKING CO (Continued) **U003323440**

Name:	FORMER CONTINENTAL BAKING CO
Address:	2930 BROOKLYN & GRAND RIV
City,State,Zip:	DETROIT 48201
Facility Type:	CLOSED
Facility ID:	00015882
Owner Name:	DETROIT ENTERTAINMENT LLC
Owner Address:	1922 CASS AVE
Owner City:	DETROIT
Owner State:	MI
Owner Zip:	48226-1413
Owner Contact:	Not reported
Owner Phone:	3132377711
Contact:	Beth Gotthelf
Contact Phone:	(248) 258-1303
Date of Collection:	01/11/2001
Accuracy:	100
Horizontal Datum:	NAD83
Accuracy Value Unit:	FEET
Source:	STATE OF MICHIGAN
Point Line Area:	POINT
Desc Category:	Plant Entrance (Freight)
Method of Collection:	Address Matching-House Number
District:	Region 1 - SE Michigan District Office
Tank ID:	12
Capacity:	250
Tank Status:	Removed from Ground
Substance:	Diesel
Install Date:	Not reported
Remove Date:	03/20/1999
Tank Number:	Not reported
Tank Details Compartments:	Not reported
Tank Release Detection:	Not reported
Pipe Release Detection:	Not reported
Piping Material:	Not reported
Piping Type:	Not reported
Tank Construction:	Not reported
Impressed Device:	Not reported
Latitude:	42.33918
Longitude:	-83.06800

Click this hyperlink while viewing on your computer to access
3 additional MI_UST: record(s) in the EDR Site Report.

Name:	FORMER CONTINENTAL BAKING CO
Address:	2930 BROOKLYN & GRAND RIV
City,State,Zip:	DETROIT 48201
Facility Type:	CLOSED
Facility ID:	00015882
Owner Name:	DETROIT ENTERTAINMENT LLC
Owner Address:	1922 CASS AVE
Owner City:	DETROIT
Owner State:	MI
Owner Zip:	48226-1413
Owner Contact:	Not reported
Owner Phone:	3132377711
Contact:	Beth Gotthelf
Contact Phone:	(248) 258-1303

FORMER CONTINENTAL BAKING CO (Continued) **U003323440**

Date of Collection:	01/11/2001
Accuracy:	100
Horizontal Datum:	NAD83
Accuracy Value Unit:	FEET
Source:	STATE OF MICHIGAN
Point Line Area:	POINT
Desc Category:	Plant Entrance (Freight)
Method of Collection:	Address Matching-House Number
District:	Region 1 - SE Michigan District Office
Tank ID:	11
Capacity:	400
Tank Status:	Removed from Ground
Substance:	Gasoline
Install Date:	Not reported
Remove Date:	03/20/1999
Tank Number:	Not reported
Tank Details Compartments:	Not reported
Tank Release Detection:	Not reported
Pipe Release Detection:	Not reported
Piping Material:	Not reported
Piping Type:	Not reported
Tank Construction:	Not reported
Impressed Device:	Not reported
Latitude:	42.33918
Longitude:	-83.06800

INVENTORY:

Name:	FORMER CONTINENTAL BAKING CO
Address:	2930 BROOKLYN & GRAND RIV
City,State,Zip:	DETROIT, MI 48201
Township:	Detroit
District:	Warren
Data Source:	Risks Not Determined
Lust Name:	Former Continental Baking Co
Regulatory Program:	213
Release Status:	Open
Project Manager:	Thornton, Patricia
Latitude:	42.339185
Longitude:	-83.068004

BI282 **FOEMWE FRATERNAL CIVIC CENTER** **MI INVENTORY** **S118188358**
NNE **3152 WOODWARD AVE** **MI BEA** **N/A**
1/4-1/2 **DETROIT, MI 48201**
0.491 mi.
2590 ft. **Site 3 of 5 in cluster BI**

Relative:
Higher

Actual:
619 ft.

INVENTORY:

Name:	FOEMWE FRATERNAL CIVIC CENTER
Address:	3152 WOODWARD AVE
City,State,Zip:	DETROIT, MI 48201
Township:	Detroit
District:	Warren
Data Source:	Risks Not Determined
Lust Name:	Fraternal Civic Center A Michigan Non-Profit Corporation
Regulatory Program:	213
Release Status:	Open
Project Manager:	McKeever, Ari

FOEMWE FRATERNAL CIVIC CENTER (Continued) **S118188358**

Latitude: 42.3452186
Longitude: -83.055826

BEA:

Name:	FOEMWE FRATERNAL CIVIC CENTER
Address:	3152 WOODWARD AVE
City,State,Zip:	DETROIT, MI 48201
Secondary Address:	Not reported
BEA Number:	Not reported
District:	Not reported
Date Received:	03/08/2007
Submitter Name:	Not reported
Petition Determination:	Not reported
Petition Disclosure:	Not reported
Category:	Not reported
Determination 20107A:	Not reported
Reviewer:	Not reported
Division Assigned:	Not reported
Location ID:	00041987
Submittal Type:	Baseline Environmental Assessment
Submittal Number:	B200703487LV
Approval Status:	RRD Received
Workflow Status:	Submitted
Date Submitted:	2007-03-08 15:34:08
Date Completed:	Not reported
Township:	Detroit
Work Unit:	Warren
Comments:	Category B3 Part 213 Facility ID #0-0041987 REVIEW CONCLUSION: BEA identifies a new concern, in whole or in part, and assessment of the available information indicates further follow up required. Records Manager: Box 313, to Lansing on 8/19/16
Organization:	3100 Woodward LLC
Contact:	AKT Peerless
Contact Type:	Submitter Contact

BI283 **3100 WOODWARD LLC** **MI BEA** **S108414417**
NNE **3132 (3150) AND 3152 WOODWARD AVE** **N/A**
1/4-1/2 **DETROIT, MI 48201**
0.491 mi.
2590 ft. **Site 4 of 5 in cluster BI**

Relative:
Higher

Actual:
619 ft.

BEA:

Name:	3100 WOODWARD LLC
Address:	3132 (3150) AND 3152 WOODWARD AVE
City,State,Zip:	DETROIT, MI 48201
Secondary Address:	68,84,82,102,114 Erskine-87,111 Watson
BEA Number:	3487
District:	Southeast MI
Date Received:	03/08/2007
Submitter Name:	3100 Woodward LLC
Petition Determination:	No Request
Petition Disclosure:	0
Category:	N
Determination 20107A:	No Request
Reviewer:	schlaufj
Division Assigned:	ERD
Location ID:	Not reported

3100 WOODWARD LLC (Continued) **S108414417**

Submittal Type:	Not reported
Submittal Number:	Not reported
Approval Status:	Not reported
Workflow Status:	Not reported
Date Submitted:	Not reported
Date Completed:	Not reported
Township:	Not reported
Work Unit:	Not reported
Comments:	Not reported
Organization:	Not reported
Contact:	Not reported
Contact Type:	Not reported

BI284 **FOEMWE FRATERNAL CIVIC CENTER** **MI LUST** **U004106668**
NNE **3152 WOODWARD AVE** **MI UST** **N/A**
1/4-1/2 **DETROIT, MI 48201** **MI WDS**
0.491 mi.
2590 ft. **Site 5 of 5 in cluster BI**

Relative:
Higher

Actual:
619 ft.

LUST:

Name:	FOEMWE FRATERNAL CIVIC CENTER
Address:	3152 WOODWARD AVE
City,State,Zip:	DETROIT, MI 48201-
Facility ID:	00041987
Source:	STATE OF MICHIGAN
Owner Name:	Woodwardand Erskine LLC
Owner Address:	Not reported
Owner City,St,Zip:	UNKNOWN, MI
Owner Contact:	Not reported
Owner Phone:	Not reported
Country:	USA
District:	Warren
Site Name:	Fraternal Civic Center A Michigan Non-Profit Corporation
Latitude:	42.34521
Longitude:	-83.05582
Date of Collection:	10/22/2007
Method of Collection:	Interpolation-Map
Accuracy:	40
Accuracy Value Unit:	FEET
Horizontal Data:	NAD83
Point Line Area:	POINT
Desc Category:	Not reported
Regulatory Program:	Not reported
Risk Condition:	Not reported
Project Manager:	Not reported
Senate District:	Not reported
House District:	Not reported
US Congressional District:	Not reported
Leak Number:	C-0082-07
Release Date:	08/27/2003
Substance Released:	Gasoline,Gasoline,Gasoline,Gasoline
Release Status:	Open
Release Closed Date:	Not reported
Leak Number:	C-0106-15
Release Date:	08/04/2015
Substance Released:	Gasoline

FOEMWE FRATERNAL CIVIC CENTER (Continued) **U004106668**

Release Status: Open
Release Closed Date: Not reported

UST:

Name:	FOEMWE FRATERNAL CIVIC CENTER
Address:	3152 WOODWARD AVE
City,State,Zip:	DETROIT 48201-2724
Facility Type:	CLOSED
Facility ID:	00041987
Owner Name:	WOODWARD AND ERSKINE LLC
Owner Address:	260 E BROWN ST SUITE 280
Owner City:	BIRMINGHAM
Owner State:	MI
Owner Zip:	48009
Owner Contact:	Not reported
Owner Phone:	2486474100
Contact:	Not reported
Contact Phone:	Not reported
Date of Collection:	Not reported
Accuracy:	Not reported
Horizontal Datum:	Not reported
Accuracy Value Unit:	Not reported
Source:	Not reported
Point Line Area:	Not reported
Desc Category:	Not reported
Method of Collection:	Not reported
District:	Not reported
Tank ID:	TBD3
Capacity:	10000
Tank Status:	Removed from Ground
Substance:	Not reported
Install Date:	Not reported
Remove Date:	08/20/2015
Tank Number:	Not reported
Tank Details Compartments:	Not reported
Tank Release Detection:	Not reported
Pipe Release Detection:	Not reported
Piping Material:	Not reported
Piping Type:	Not reported
Tank Construction:	Not reported
Impressed Device:	Not reported
Latitude:	Not reported
Longitude:	Not reported

Name:	FOEMWE FRATERNAL CIVIC CENTER
Address:	3152 WOODWARD AVE
City,State,Zip:	DETROIT 48201-2724
Facility Type:	CLOSED
Facility ID:	00041987
Owner Name:	WOODWARD AND ERSKINE LLC
Owner Address:	260 E BROWN ST SUITE 280
Owner City:	BIRMINGHAM
Owner State:	MI
Owner Zip:	48009
Owner Contact:	Not reported
Owner Phone:	2486474100
Contact:	Not reported
Contact Phone:	Not reported

FOEMWE FRATERNAL CIVIC CENTER (Continued) **U004106668**

Date of Collection:	Not reported
Accuracy:	Not reported
Horizontal Datum:	Not reported
Accuracy Value Unit:	Not reported
Source:	Not reported
Point Line Area:	Not reported
Desc Category:	Not reported
Method of Collection:	Not reported
District:	Not reported
Tank ID:	TBD2
Capacity:	10000
Tank Status:	Removed from Ground
Substance:	Other(Motor Oil)
Install Date:	Not reported
Remove Date:	08/20/2015
Tank Number:	Not reported
Tank Details Compartments:	Not reported
Tank Release Detection:	Not reported
Pipe Release Detection:	Not reported
Piping Material:	Not reported
Piping Type:	Not reported
Tank Construction:	Not reported
Impressed Device:	Not reported
Latitude:	Not reported
Longitude:	Not reported

Name:	FOEMWE FRATERNAL CIVIC CENTER
Address:	3152 WOODWARD AVE
City,State,Zip:	DETROIT 48201-2724
Facility Type:	CLOSED
Facility ID:	00041987
Owner Name:	WOODWARD AND ERSKINE LLC
Owner Address:	260 E BROWN ST SUITE 280
Owner City:	BIRMINGHAM
Owner State:	MI
Owner Zip:	48009
Owner Contact:	Not reported
Owner Phone:	2486474100
Contact:	Not reported
Contact Phone:	Not reported
Date of Collection:	Not reported
Accuracy:	Not reported
Horizontal Datum:	Not reported
Accuracy Value Unit:	Not reported
Source:	Not reported
Point Line Area:	Not reported
Desc Category:	Not reported
Method of Collection:	Not reported
District:	Not reported
Tank ID:	TBD
Capacity:	15000
Tank Status:	Removed from Ground
Substance:	Gasoline
Install Date:	Not reported
Remove Date:	08/13/2015
Tank Number:	Not reported
Tank Details Compartments:	Not reported

FOEMWE FRATERNAL CIVIC CENTER (Continued) **U004106668**

Tank Release Detection:	Not reported
Pipe Release Detection:	Not reported
Piping Material:	Not reported
Piping Type:	Not reported
Tank Construction:	Not reported
Impressed Device:	Not reported
Latitude:	Not reported
Longitude:	Not reported

Name:	FOEMWE FRATERNAL CIVIC CENTER
Address:	3152 WOODWARD AVE
City,State,Zip:	DETROIT 48201-2724
Facility Type:	CLOSED
Facility ID:	00041987
Owner Name:	WOODWARD AND ERSKINE LLC
Owner Address:	260 E BROWN ST SUITE 280
Owner City:	BIRMINGHAM
Owner State:	MI
Owner Zip:	48009
Owner Contact:	Not reported
Owner Phone:	2486474100
Contact:	Mr Richard Broder
Contact Phone:	(248) 647-4100
Date of Collection:	10/22/2007
Accuracy:	40
Horizontal Datum:	NAD83
Accuracy Value Unit:	FEET
Source:	STATE OF MICHIGAN
Point Line Area:	POINT
Desc Category:	Not reported
Method of Collection:	Interpolation-Map
District:	Region 1 - SE Michigan District Office
Tank ID:	5
Capacity:	2000
Tank Status:	Removed from Ground
Substance:	Gasoline
Install Date:	Not reported
Remove Date:	03/26/2007
Tank Number:	Not reported
Tank Details Compartments:	Not reported
Tank Release Detection:	Not reported
Pipe Release Detection:	Not reported
Piping Material:	Not reported
Piping Type:	Not reported
Tank Construction:	Not reported
Impressed Device:	Not reported
Latitude:	42.34521
Longitude:	-83.05582

Name:	FOEMWE FRATERNAL CIVIC CENTER
Address:	3152 WOODWARD AVE
City,State,Zip:	DETROIT 48201-2724
Facility Type:	CLOSED
Facility ID:	00041987
Owner Name:	WOODWARD AND ERSKINE LLC
Owner Address:	260 E BROWN ST SUITE 280
Owner City:	BIRMINGHAM

FOEMWE FRATERNAL CIVIC CENTER (Continued) **U004106668**

Owner State:	MI
Owner Zip:	48009
Owner Contact:	Not reported
Owner Phone:	2486474100
Contact:	Mr Richard Broder
Contact Phone:	(248) 647-4100
Date of Collection:	10/22/2007
Accuracy:	40
Horizontal Datum:	NAD83
Accuracy Value Unit:	FEET
Source:	STATE OF MICHIGAN
Point Line Area:	POINT
Desc Category:	Not reported
Method of Collection:	Interpolation-Map
District:	Region 1 - SE Michigan District Office
Tank ID:	4
Capacity:	6000
Tank Status:	Removed from Ground
Substance:	Diesel
Install Date:	Not reported
Remove Date:	03/26/2007
Tank Number:	Not reported
Tank Details Compartments:	Not reported
Tank Release Detection:	Not reported
Pipe Release Detection:	Not reported
Piping Material:	Not reported
Piping Type:	Not reported
Tank Construction:	Not reported
Impressed Device:	Not reported
Latitude:	42.34521
Longitude:	-83.05582

Name:	FOEMWE FRATERNAL CIVIC CENTER
Address:	3152 WOODWARD AVE
City,State,Zip:	DETROIT 48201-2724
Facility Type:	CLOSED
Facility ID:	00041987
Owner Name:	WOODWARD AND ERSKINE LLC
Owner Address:	260 E BROWN ST SUITE 280
Owner City:	BIRMINGHAM
Owner State:	MI
Owner Zip:	48009
Owner Contact:	Not reported
Owner Phone:	2486474100
Contact:	Mr Richard Broder
Contact Phone:	(248) 647-4100
Date of Collection:	10/22/2007
Accuracy:	40
Horizontal Datum:	NAD83
Accuracy Value Unit:	FEET
Source:	STATE OF MICHIGAN
Point Line Area:	POINT
Desc Category:	Not reported
Method of Collection:	Interpolation-Map
District:	Region 1 - SE Michigan District Office
Tank ID:	3
Capacity:	1500

FOEMWE FRATERNAL CIVIC CENTER (Continued) **U004106668**

Tank Status:	Removed from Ground
Substance:	Gasoline
Install Date:	Not reported
Remove Date:	03/26/2007
Tank Number:	Not reported
Tank Details Compartments:	Not reported
Tank Release Detection:	Not reported
Pipe Release Detection:	Not reported
Piping Material:	Not reported
Piping Type:	Not reported
Tank Construction:	Not reported
Impressed Device:	Not reported
Latitude:	42.34521
Longitude:	-83.05582

Name:	FOEMWE FRATERNAL CIVIC CENTER
Address:	3152 WOODWARD AVE
City,State,Zip:	DETROIT 48201-2724
Facility Type:	CLOSED
Facility ID:	00041987
Owner Name:	WOODWARD AND ERSKINE LLC
Owner Address:	260 E BROWN ST SUITE 280
Owner City:	BIRMINGHAM
Owner State:	MI
Owner Zip:	48009
Owner Contact:	Not reported
Owner Phone:	2486474100
Contact:	Mr Richard Broder
Contact Phone:	(248) 647-4100
Date of Collection:	10/22/2007
Accuracy:	40
Horizontal Datum:	NAD83
Accuracy Value Unit:	FEET
Source:	STATE OF MICHIGAN
Point Line Area:	POINT
Desc Category:	Not reported
Method of Collection:	Interpolation-Map
District:	Region 1 - SE Michigan District Office
Tank ID:	2
Capacity:	1000
Tank Status:	Removed from Ground
Substance:	Gasoline
Install Date:	Not reported
Remove Date:	03/26/2007
Tank Number:	Not reported
Tank Details Compartments:	Not reported
Tank Release Detection:	Not reported
Pipe Release Detection:	Not reported
Piping Material:	Not reported
Piping Type:	Not reported
Tank Construction:	Not reported
Impressed Device:	Not reported
Latitude:	42.34521
Longitude:	-83.05582

Name:	FOEMWE FRATERNAL CIVIC CENTER
Address:	3152 WOODWARD AVE

FOEMWE FRATERNAL CIVIC CENTER (Continued) **U004106668**

City,State,Zip:	DETROIT 48201-2724
Facility Type:	CLOSED
Facility ID:	00041987
Owner Name:	WOODWARD AND ERSKINE LLC
Owner Address:	260 E BROWN ST SUITE 280
Owner City:	BIRMINGHAM
Owner State:	MI
Owner Zip:	48009
Owner Contact:	Not reported
Owner Phone:	2486474100
Contact:	Mr Richard Broder
Contact Phone:	(248) 647-4100
Date of Collection:	10/22/2007
Accuracy:	40
Horizontal Datum:	NAD83
Accuracy Value Unit:	FEET
Source:	STATE OF MICHIGAN
Point Line Area:	POINT
Desc Category:	Not reported
Method of Collection:	Interpolation-Map
District:	Region 1 - SE Michigan District Office
Tank ID:	1
Capacity:	1000
Tank Status:	Removed from Ground
Substance:	Gasoline
Install Date:	Not reported
Remove Date:	03/01/2007
Tank Number:	Not reported
Tank Details Compartments:	Not reported
Tank Release Detection:	Not reported
Pipe Release Detection:	Not reported
Piping Material:	Not reported
Piping Type:	Not reported
Tank Construction:	Not reported
Impressed Device:	Not reported
Latitude:	42.34521
Longitude:	-83.05582

WDS:

Name:	WOODWARD AND ERSKINE LLC
Address:	3152 WOODWARD AVE
City,State,Zip:	DETROIT, MI 48201
Site Id:	MIK641589306
WMD Id:	495296
Site Specific Name:	WOODWARD AND ERSKINE LLC
Mailing Address:	260 E BROWN ST
Mailing City/State/Zip:	48009
Mailing County:	OAKLAND

BL285 West 1/4-1/2 0.491 mi. 2592 ft. | **FORMER CONTINENTAL BAKING CO**
2930 BROOKLYN AVENUE
DETROIT, MI 48201

Site 5 of 5 in cluster BL

MI AUL | **S109532471**
N/A

Relative: Lower

Actual: 605 ft.

AUL:

Name:	FORMER CONTINENTAL BAKING CO
Address:	2930 BROOKLYN AVENUE
City,State,Zip:	DETROIT, MI 48201
Status:	Recorded
Site Name:	Not reported
Property:	On-site location
Land Use Restriction Type:	RC
Program Type:	Part 213
Program Support Assigned User:	Nicholas Ekel
Program Support Assigned Date:	04/27/2011
Legal Description Of Property:	Not reported
Based On The Deq Ref #:	11121309033
MDEQ Reference Number:	RC-RRD-213-09-033
Property Or Description Restricted Area:	Not reported
Lead Division:	RRD
File Name Of Hyperlinked Legal Doc:	U:\\KERMIT\\11121309033.PDF
Mapped Polygons Area In Acres:	1.8862000000000001
Mapped Polygons Area In Square Miles:	0.0029
Date Data Entry Started:	04/27/2011
Date Data Entry Finished:	04/27/2011
Individual Or Staff Assoc With The Mapping:	Nicholas Ekel
Program Used To Map Restricted Features:	ArcINFO 9.3 & IcoMAP 4.2
Date Legal Paperwork Stamped/Filed/Register Of Deeds:	11/01/2010
Commercial I Land Use Restriction:	0
Commercial Ii Land Use Restriction:	0
Commercial Iii Land Use Restriction:	0
Commercial Iv Land Use Restriction:	1
Industrial Land Use Restriction:	0
Residential Land Use Restriction:	0
Recreational Land Use Restriction:	0
Multiple Land-Use Restrictions:	0
Site Specific Restrictions:	0
Groundwater Consumption Restrictions:	0
Groundwater Contact Restrictions:	0
Special Well Construction Requirements:	0
Special Building Restrictions:	0
Excavation And Soil Movement Restrictions:	0
Soil Movement Requirements:	0
There Is A Restriction On All Construction:	0
Monitoring Well Protected, No Tampering Or Removal:	0
There Is An Exposure Barrier In Place:	0
There Is A Health And Safety Plan:	0
There Is A Permanent Marker On The Site:	0
Comment:	3/12/2009, QC requested on-site RC reference number. 4/7/2011 received RC for recording.
Map Comments:	20110427 - LRUR is NOT mapped in KERMIT - Nick Ekel 20110427 - LRUR is mapped in KERMIT - Nick Ekel

BN286 **M-2 RAIL, INC. - 1501 BROADWAY STREET** **MI INVENTORY** **S121186549**
ESE **1501 BROADWAY STREET** **MI BEA** **N/A**
1/4-1/2 **DETROIT, MI 48226**
0.492 mi.
2598 ft. **Site 5 of 5 in cluster BN**

Relative:
Lower

Actual:
599 ft.

INVENTORY:

Name:	M-2 RAIL, INC. - 1501 BROADWAY STREET
Address:	1501 BROADWAY STREET
City,State,Zip:	DETROIT, MI 48226
Township:	Detroit
District:	Warren
Data Source:	Risks Present and Require Action in Short-term
Lust Name:	Not reported
Regulatory Program:	201
Release Status:	Not reported
Project Manager:	Thornton, Patricia
Latitude:	42.33568
Longitude:	-83.0484983

BEA:

Name:	M-2 RAIL, INC. - 1501 BROADWAY STREET
Address:	1501 BROADWAY STREET
City,State,Zip:	DETROIT, MI 48226
Secondary Address:	Not reported
BEA Number:	Not reported
District:	Not reported
Date Received:	11/17/2014
Submitter Name:	Not reported
Petition Determination:	Not reported
Petition Disclosure:	Not reported
Category:	Not reported
Determination 20107A:	Not reported
Reviewer:	Not reported
Division Assigned:	Not reported
Location ID:	82002905
Submittal Type:	Baseline Environmental Assessment
Submittal Number:	B201406214LV
Approval Status:	RRD Received
Workflow Status:	Submitted
Date Submitted:	2014-11-24 11:59:02
Date Completed:	Not reported
Township:	Detroit
Work Unit:	Warren
Comments:	box 552 This property will be used for industrial purposes as part of the infrastructure for Detroit Transportation Corporation for purposes of the M-2 Rail Line. once a former dry cleaner, arsenic, barium, tetrachloroethylene and mercury were detected in soils that exceed residential criteria.
Organization:	M-2 Rail, Inc.
Contact:	Joel Kenyon
Contact Type:	Submitter Contact

Name:	M-2 RAIL, INC. - 1501 BROADWAY STREET
Address:	1501 BROADWAY STREET
City,State,Zip:	DETROIT, MI 48226
Secondary Address:	Not reported
BEA Number:	Not reported
District:	Not reported

M-2 RAIL, INC. - 1501 BROADWAY STREET (Continued) **S121186549**

Date Received:	03/22/2016
Submitter Name:	Not reported
Petition Determination:	Not reported
Petition Disclosure:	Not reported
Category:	Not reported
Determination 20107A:	Not reported
Reviewer:	Not reported
Division Assigned:	Not reported
Location ID:	82002905
Submittal Type:	Baseline Environmental Assessment
Submittal Number:	B201606955LV
Approval Status:	RRD Received
Workflow Status:	Submitted
Date Submitted:	2016-03-28 09:44:39
Date Completed:	Not reported
Township:	Detroit
Work Unit:	Warren
Comments:	A2 BEA #6955 was submitted on January 11, 2016, by ASTI Environmental on behalf of HM Ventures Group 6, LLC for a property located at 1501 Broadway in Detroit. The property is vacant and no perspective future use was identified in the BEA. The BEA consisted of a Phase I environmnental site assessment which included a December 17, 2015, site inspection, interviews with knowledgeable site contacts, a review of pertinent MDEQ, Detroit, and Wayne Count records, a review of federal and state datab
Organization:	HM Ventures Group 6 LLC
Contact:	Brian Kuberski
Contact Type:	Submitter Contact

BP287 **CAFFREY ENTERPRISES, LLC** **MI BEA** **S111455246**
NW **687 AND 697 MYRTLE** **N/A**
1/4-1/2 **DETROIT, MI 48201**
0.493 mi.
2605 ft. **Site 1 of 3 in cluster BP**

Relative:
Higher

Actual:
614 ft.

BEA:

Name:	CAFFREY ENTERPRISES, LLC
Address:	687 AND 697 MYRTLE
City,State,Zip:	DETROIT, MI 48201
Secondary Address:	Not reported
BEA Number:	5023
District:	Southeast MI
Date Received:	12/27/2011
Submitter Name:	Caffrey Enterprises, LLC
Petition Determination:	No Request
Petition Disclosure:	0
Category:	Not reported
Determination 20107A:	No Request
Reviewer:	thorntop
Division Assigned:	RD
Location ID:	Not reported
Submittal Type:	Not reported
Submittal Number:	Not reported
Approval Status:	Not reported
Workflow Status:	Not reported
Date Submitted:	Not reported
Date Completed:	Not reported
Township:	Not reported

CAFFREY ENTERPRISES, LLC (Continued) **S111455246**

Work Unit:	Not reported
Comments:	Not reported
Organization:	Not reported
Contact:	Not reported
Contact Type:	Not reported

BP288 **687 AND 697 MYRTLE** **MI INVENTORY** **S127500432**
NW **687 AND 697 MYRTLE** **MI BEA** **N/A**
1/4-1/2 **WAYNE (County), MI 48201**
0.493 mi.
2605 ft. **Site 2 of 3 in cluster BP**

Relative:
Higher

Actual:
614 ft.

INVENTORY:

Name:	687 AND 697 MYRTLE
Address:	687 AND 697 MYRTLE
City,State,Zip:	MI 48201
Township:	Detroit
District:	Warren
Data Source:	Risks Not Determined
Lust Name:	Not reported
Regulatory Program:	201
Release Status:	Not reported
Project Manager:	Owens, Paul
Latitude:	42.3445
Longitude:	-83.064

BEA:

Name:	687 AND 697 MYRTLE
Address:	687 AND 697 MYRTLE
City,State,Zip:	MI 48201
Secondary Address:	Not reported
BEA Number:	Not reported
District:	Not reported
Date Received:	12/27/2011
Submitter Name:	Not reported
Petition Determination:	Not reported
Petition Disclosure:	Not reported
Category:	Not reported
Determination 20107A:	Not reported
Reviewer:	Not reported
Division Assigned:	Not reported
Location ID:	82008114
Submittal Type:	Baseline Environmental Assessment
Submittal Number:	B201105023LV
Approval Status:	RRD Received
Workflow Status:	Submitted
Date Submitted:	2011-12-27 14:34:07
Date Completed:	Not reported
Township:	Detroit
Work Unit:	Warren
Comments:	Records Manager: Box 73 To Lansing for Scanning: 1/13/16 Two contiguous grass covered vacant parcels totaling 10,000 square feet purchased on October 18, 2011. Future intended use unknown. The former residential use of this property cannot explain the contaminants which were detected in soil borings above direct contact criteria. Contaminants found above criteria were arsenic, lead, anthracene, benzoanthracene, benzopyrene, dibenzoanthracene, indenopyrent and

687 AND 697 MYRTLE (Continued) **S127500432**

phenanthrene.
Organization: Caffrey Enterprises, LLC
Contact: Bhushan C. Modi
Contact Type: Submitter Contact

---

289 NNW 1/4-1/2 0.496 mi. 2617 ft. **DETROIT MEDICAL CENTER**
SECOND AND MYRTLE
DETROIT, MI
MI BEA **S104910272**
N/A

Relative: Higher
Actual: 616 ft.

BEA:

Name:	DETROIT MEDICAL CENTER
Address:	SECOND AND MYRTLE
City,State,Zip:	DETROIT, MI
Secondary Address:	Not reported
BEA Number:	162
District:	Southeast MI
Date Received:	08/26/1996
Submitter Name:	DETROIT MEDICAL CENTER
Petition Determination:	Affirmed
Petition Disclosure:	1
Category:	N
Determination 20107A:	Pending
Reviewer:	russelje
Division Assigned:	ERD
Location ID:	Not reported
Submittal Type:	Not reported
Submittal Number:	Not reported
Approval Status:	Not reported
Workflow Status:	Not reported
Date Submitted:	Not reported
Date Completed:	Not reported
Township:	Not reported
Work Unit:	Not reported
Comments:	Not reported
Organization:	Not reported
Contact:	Not reported
Contact Type:	Not reported

BP290 NW 1/4-1/2 0.497 mi. 2624 ft. **CAFFREY ENTERPRISES**
3484 THIRD STREET
DETROIT, MI 48201
MI INVENTORY **S117977659**
MI BEA **N/A**

Site 3 of 3 in cluster BP

Relative: Higher
Actual: 614 ft.

INVENTORY:

Name:	CAFFREY ENTERPRISES
Address:	3484 THIRD STREET
City,State,Zip:	DETROIT, MI 48201
Township:	Detroit
District:	Warren
Data Source:	Risks Not Determined
Lust Name:	Not reported
Regulatory Program:	201
Release Status:	Not reported

CAFFREY ENTERPRISES (Continued) **S117977659**

Project Manager:	Thornton, Patricia
Latitude:	42.344007
Longitude:	-83.064737

BEA:

Name:	CAFFREY ENTERPRISES
Address:	3484 THIRD STREET
City,State,Zip:	DETROIT, MI 48201
Secondary Address:	Not reported
BEA Number:	Not reported
District:	Not reported
Date Received:	05/04/2015
Submitter Name:	Not reported
Petition Determination:	Not reported
Petition Disclosure:	Not reported
Category:	Not reported
Determination 20107A:	Not reported
Reviewer:	Not reported
Division Assigned:	Not reported
Location ID:	82002924
Submittal Type:	Baseline Environmental Assessment
Submittal Number:	B201506462LV
Approval Status:	RRD Received
Workflow Status:	Submitted
Date Submitted:	2015-05-06 09:21:39
Date Completed:	Not reported
Township:	Detroit
Work Unit:	Warren
Comments:	Phase I listed property as former dry cleaner - and past use of oil to heat the former hotel building which is now demolished.
Organization:	Caffrey Enterprises, LLC c/o Miller, Ca-
Contact:	NTH Consultants, Ltd.
Contact Type:	Submitter Contact

---

291 **GERI'S AUTO SERVICE** **MI LUST** **U003323281**
NNW **3574 2ND AVE** **MI UST** **N/A**
1/2-1 **DETROIT, MI 48201** **MI PART 201**
0.575 mi. **MI WDS**
3037 ft.

Relative:
Higher

Actual:
618 ft.

LUST:

Name:	GERI'S AUTO SERVICE
Address:	3574 2ND AVE
City,State,Zip:	DETROIT, MI 48201-2306
Facility ID:	00015274
Source:	STATE OF MICHIGAN
Owner Name:	MattTatrian
Owner Address:	Not reported
Owner City,St,Zip:	UNKNOWN, MI
Owner Contact:	Not reported
Owner Phone:	Not reported
Country:	USA
District:	Warren
Site Name:	Mack's Service
Latitude:	42.34547
Longitude:	-83.06330
Date of Collection:	01/11/2001

GERI'S AUTO SERVICE (Continued) **U003323281**

Method of Collection:	Address Matching-House Number
Accuracy:	100
Accuracy Value Unit:	FEET
Horizontal Data:	NAD83
Point Line Area:	POINT
Desc Category:	Plant Entrance (Freight)
Regulatory Program:	Not reported
Risk Condition:	Not reported
Project Manager:	Not reported
Senate District:	Not reported
House District:	Not reported
US Congressional District:	Not reported

Leak Number:	C-0318-01
Release Date:	05/21/2001
Substance Released:	Gasoline
Release Status:	Closed
Release Closed Date:	01/31/2002

UST:

Name:	GERI'S AUTO SERVICE
Address:	3574 2ND AVE
City,State,Zip:	DETROIT 48201-2306
Facility Type:	CLOSED
Facility ID:	00015274
Owner Name:	MATT TATRIAN
Owner Address:	PO BOX 12549
Owner City:	DETROIT
Owner State:	MI
Owner Zip:	48209
Owner Contact:	Not reported
Owner Phone:	3137210141
Contact:	GERI HANKE
Contact Phone:	(313) 832-5151
Date of Collection:	01/11/2001
Accuracy:	100
Horizontal Datum:	NAD83
Accuracy Value Unit:	FEET
Source:	STATE OF MICHIGAN
Point Line Area:	POINT
Desc Category:	Plant Entrance (Freight)
Method of Collection:	Address Matching-House Number
District:	Region 1 - SE Michigan District Office
Tank ID:	6
Capacity:	1000
Tank Status:	Removed from Ground
Substance:	Gasoline
Install Date:	Not reported
Remove Date:	05/22/2001
Tank Number:	Not reported
Tank Details Compartments:	Not reported
Tank Release Detection:	Not reported
Pipe Release Detection:	Not reported
Piping Material:	Not reported
Piping Type:	Not reported
Tank Construction:	Not reported
Impressed Device:	Not reported
Latitude:	42.34547

GERI'S AUTO SERVICE (Continued) **U003323281**

Longitude:	-83.06330

Name:	GERI'S AUTO SERVICE
Address:	3574 2ND AVE
City,State,Zip:	DETROIT 48201-2306
Facility Type:	CLOSED
Facility ID:	00015274
Owner Name:	MATT TATRIAN
Owner Address:	PO BOX 12549
Owner City:	DETROIT
Owner State:	MI
Owner Zip:	48209
Owner Contact:	Not reported
Owner Phone:	3137210141
Contact:	GERI HANKE
Contact Phone:	(313) 832-5151
Date of Collection:	01/11/2001
Accuracy:	100
Horizontal Datum:	NAD83
Accuracy Value Unit:	FEET
Source:	STATE OF MICHIGAN
Point Line Area:	POINT
Desc Category:	Plant Entrance (Freight)
Method of Collection:	Address Matching-House Number
District:	Region 1 - SE Michigan District Office
Tank ID:	5
Capacity:	1000
Tank Status:	Removed from Ground
Substance:	Gasoline
Install Date:	Not reported
Remove Date:	05/22/2001
Tank Number:	Not reported
Tank Details Compartments:	Not reported
Tank Release Detection:	Not reported
Pipe Release Detection:	Not reported
Piping Material:	Not reported
Piping Type:	Not reported
Tank Construction:	Not reported
Impressed Device:	Not reported
Latitude:	42.34547
Longitude:	-83.06330

Name:	GERI'S AUTO SERVICE
Address:	3574 2ND AVE
City,State,Zip:	DETROIT 48201-2306
Facility Type:	CLOSED
Facility ID:	00015274
Owner Name:	MATT TATRIAN
Owner Address:	PO BOX 12549
Owner City:	DETROIT
Owner State:	MI
Owner Zip:	48209
Owner Contact:	Not reported
Owner Phone:	3137210141
Contact:	GERI HANKE
Contact Phone:	(313) 832-5151
Date of Collection:	01/11/2001

GERI'S AUTO SERVICE (Continued) **U003323281**

Accuracy:	100
Horizontal Datum:	NAD83
Accuracy Value Unit:	FEET
Source:	STATE OF MICHIGAN
Point Line Area:	POINT
Desc Category:	Plant Entrance (Freight)
Method of Collection:	Address Matching-House Number
District:	Region 1 - SE Michigan District Office
Tank ID:	4
Capacity:	500
Tank Status:	Removed from Ground
Substance:	Gasoline
Install Date:	Not reported
Remove Date:	05/21/2001
Tank Number:	Not reported
Tank Details Compartments:	Not reported
Tank Release Detection:	Not reported
Pipe Release Detection:	Not reported
Piping Material:	Not reported
Piping Type:	Not reported
Tank Construction:	Not reported
Impressed Device:	Not reported
Latitude:	42.34547
Longitude:	-83.06330

Name:	GERI'S AUTO SERVICE
Address:	3574 2ND AVE
City,State,Zip:	DETROIT 48201-2306
Facility Type:	CLOSED
Facility ID:	00015274
Owner Name:	MATT TATRIAN
Owner Address:	PO BOX 12549
Owner City:	DETROIT
Owner State:	MI
Owner Zip:	48209
Owner Contact:	Not reported
Owner Phone:	3137210141
Contact:	GERI HANKE
Contact Phone:	(313) 832-5151
Date of Collection:	01/11/2001
Accuracy:	100
Horizontal Datum:	NAD83
Accuracy Value Unit:	FEET
Source:	STATE OF MICHIGAN
Point Line Area:	POINT
Desc Category:	Plant Entrance (Freight)
Method of Collection:	Address Matching-House Number
District:	Region 1 - SE Michigan District Office
Tank ID:	3
Capacity:	6000
Tank Status:	Removed from Ground
Substance:	Gasoline
Install Date:	Not reported
Remove Date:	05/21/2001
Tank Number:	Not reported
Tank Details Compartments:	Not reported
Tank Release Detection:	Not reported

GERI'S AUTO SERVICE (Continued) **U003323281**

Pipe Release Detection:	Not reported
Piping Material:	Not reported
Piping Type:	Not reported
Tank Construction:	Not reported
Impressed Device:	Not reported
Latitude:	42.34547
Longitude:	-83.06330

Name:	GERI'S AUTO SERVICE
Address:	3574 2ND AVE
City,State,Zip:	DETROIT 48201-2306
Facility Type:	CLOSED
Facility ID:	00015274
Owner Name:	MATT TATRIAN
Owner Address:	PO BOX 12549
Owner City:	DETROIT
Owner State:	MI
Owner Zip:	48209
Owner Contact:	Not reported
Owner Phone:	3137210141
Contact:	GERI HANKE
Contact Phone:	(313) 832-5151
Date of Collection:	01/11/2001
Accuracy:	100
Horizontal Datum:	NAD83
Accuracy Value Unit:	FEET
Source:	STATE OF MICHIGAN
Point Line Area:	POINT
Desc Category:	Plant Entrance (Freight)
Method of Collection:	Address Matching-House Number
District:	Region 1 - SE Michigan District Office
Tank ID:	2
Capacity:	6000
Tank Status:	Removed from Ground
Substance:	Gasoline
Install Date:	Not reported
Remove Date:	05/21/2001
Tank Number:	Not reported
Tank Details Compartments:	Not reported
Tank Release Detection:	Not reported
Pipe Release Detection:	Not reported
Piping Material:	Not reported
Piping Type:	Not reported
Tank Construction:	Not reported
Impressed Device:	Not reported
Latitude:	42.34547
Longitude:	-83.06330

Name:	GERI'S AUTO SERVICE
Address:	3574 2ND AVE
City,State,Zip:	DETROIT 48201-2306
Facility Type:	CLOSED
Facility ID:	00015274
Owner Name:	MATT TATRIAN
Owner Address:	PO BOX 12549
Owner City:	DETROIT
Owner State:	MI

GERI'S AUTO SERVICE (Continued) **U003323281**

Owner Zip:	48209
Owner Contact:	Not reported
Owner Phone:	3137210141
Contact:	GERI HANKE
Contact Phone:	(313) 832-5151
Date of Collection:	01/11/2001
Accuracy:	100
Horizontal Datum:	NAD83
Accuracy Value Unit:	FEET
Source:	STATE OF MICHIGAN
Point Line Area:	POINT
Desc Category:	Plant Entrance (Freight)
Method of Collection:	Address Matching-House Number
District:	Region 1 - SE Michigan District Office
Tank ID:	1
Capacity:	6000
Tank Status:	Removed from Ground
Substance:	Gasoline
Install Date:	Not reported
Remove Date:	05/21/2001
Tank Number:	Not reported
Tank Details Compartments:	Not reported
Tank Release Detection:	Not reported
Pipe Release Detection:	Not reported
Piping Material:	Not reported
Piping Type:	Not reported
Tank Construction:	Not reported
Impressed Device:	Not reported
Latitude:	42.34547
Longitude:	-83.06330

PART 201:

Facility ID:	82001810
Facility Status:	**See Leaking Underground Storage Tank Site Database**
Source:	Gasoline Service Station
SAM Score:	17
SAM Score Date:	06/24/2004
Township:	Not reported
Range:	Not reported
Section:	Not reported
Quarter:	Not reported
Quarter/Quarter:	Not reported
Pollutants:	Not reported

WDS:

Name:	GERIS AUTO SERVICE
Address:	3574 2ND AVE
City,State,Zip:	DETROIT, MI 48201
Site Id:	MIG000047007
WMD Id:	416274
Site Specific Name:	GERIS AUTO SERVICE
Mailing Address:	3574 2ND AVE
Mailing City/State/Zip:	48201
Mailing County:	WAYNE
Name:	SUNOCO INC

GERI'S AUTO SERVICE (Continued) **U003323281**

Address:	3574 2ND AVE
City,State,Zip:	DETROIT, MI 48201
Site Id:	MID000684720
WMD Id:	392413
Site Specific Name:	SUNOCO SERVICE STATION
Mailing Address:	3574 2ND AVE
Mailing City/State/Zip:	48201
Mailing County:	WAYNE

292
SE
1/2-1
0.609 mi.
3214 ft.

HUDSON'S BUILDING
1206 WOODWARD AVENUE
DETROIT, MI 48226

MI BROWNFIELDS **S105144848**
MI PART 201 **N/A**
MI WDS

Relative:
Lower

Actual:
601 ft.

BROWNFIELDS:

Name:	HUDSON'S BLDG.
Address:	1206 WOODWARD AVENUE
City,State,Zip:	DETROIT, MI
Facility ID:	Not reported
Region:	1
Status:	partially completed
Properry Use:	parking garage
BEA:	No
Ernie Id Number:	82001578
X Coordinate:	Not reported
Y Coordinate:	Not reported
Project Name:	Not reported
Date Year Funded:	Not reported
Total Brownfield Incentives:	Not reported
Approved Amount:	Not reported
Grant Award Amount:	Not reported
Loan Award Amount:	Not reported
Waterfront Award Amount:	Not reported
Brownfield Site Assessment:	Not reported
Development Type:	Not reported
Prior Use:	Not reported
Contaminants:	Not reported

PART 201:

Facility ID:	82001578
Facility Status:	**Interim Response conducted - No further activities anticipated**
Source:	Department Stores
SAM Score:	20
SAM Score Date:	11/18/1998
Township:	2S
Range:	12E
Section:	20
Quarter:	NE
Quarter/Quarter:	NW
Pollutants:	Asbestos; Methylene chloride

WDS:

Name:	HUDSON BUILDING
Address:	1206 WOODWARD AVE
City,State,Zip:	DETROIT, MI 48226
Site Id:	MIR000022087

HUDSON'S BUILDING (Continued) **S105144848**

WMD Id:	411383
Site Specific Name:	HUDSON BUILDING
Mailing Address:	150 W JEFFERSON AVE
Mailing City/State/Zip:	48226
Mailing County:	WAYNE

---

293 SE 1/2-1 0.693 mi. 3657 ft.

HUDSON AREA REDEVELOPMENT PROJECT
NO ADDRESS ENTERED
DETROIT, MI 48226

MI PART 201 **S108959561**
MI INVENTORY **N/A**

Relative: Lower
Actual: 600 ft.

PART 201:

Facility ID:	82001616
Facility Status:	**Interim Response conducted - No further activities anticipated**
Source:	General Merchandise Stores
SAM Score:	18
SAM Score Date:	09/07/2004
Township:	Not reported
Range:	Not reported
Section:	Not reported
Quarter:	Not reported
Quarter/Quarter:	Not reported
Pollutants:	Not reported

INVENTORY:

Name:	HUDSON AREA REDEVELOPMENT PROJECT
Address:	NO ADDRESS ENTERED
City,State,Zip:	DETROIT, MI 48226
Township:	Detroit
District:	Warren
Data Source:	Risks Present and Require Action in Short-term
Lust Name:	Not reported
Regulatory Program:	201
Release Status:	Not reported
Project Manager:	Unassigned, Southeast MI
Latitude:	42.332552
Longitude:	-83.046275

---

294 SE 1/2-1 0.840 mi. 4435 ft.

MICH CON GAS CO STATION J
TIREMAN AVE. BTWN LIVERNOIS AND EPWORTH
DETROIT, MI 48228

MI PART 201 **S103085277**
MI INVENTORY **N/A**

Relative: Lower
Actual: 595 ft.

PART 201:

Facility ID:	82000031
Facility Status:	**Remedial Action in Progress (may incl. use restrictions, O&M and/or monitoring)**
Source:	Petroleum Refining
SAM Score:	20
SAM Score Date:	03/16/2004
Township:	02S
Range:	11E
Section:	3
Quarter:	Not reported

MICH CON GAS CO STATION J (Continued) **S103085277**

Quarter/Quarter: Not reported
Pollutants: Benzene; Pyrene; Toluene; Heavy metals

INVENTORY:

Name:	MICH CON GAS CO STATION J
Address:	TIREMAN AVE. BTWN LIVERNOIS AND EPWORTH
City,State,Zip:	DETROIT, MI 48228
Township:	Detroit
District:	Warren
Data Source:	Risks Controlled-Interim
Lust Name:	Not reported
Regulatory Program:	201
Release Status:	Not reported
Project Manager:	Unassigned, Southeast MI
Latitude:	42.329239
Longitude:	-83.046407

Count: 2 records.

ORPHAN SUMMARY

City	EDR ID	Site Name	Site Address	Zip	Database(s)
DETROIT	S103594610	ST. ANNE'S GATE PROPERTIES	16TH & 18TH STREET OF LAFAYETT	48216	MI PART 201, MI DEL PART 201
DETROIT	S108959577	SPARETIME FAMILY ENTERTAINMENT CEN	LYCASTE/JEFFERSON		MI PART 201

GOVERNMENT RECORDS SEARCHED / DATA CURRENCY TRACKING

To maintain currency of the following federal and state databases, EDR contacts the appropriate governmental agency on a monthly or quarterly basis, as required.

Number of Days to Update: Provides confirmation that EDR is reporting records that have been updated within 90 days from the date the government agency made the information available to the public.

STANDARD ENVIRONMENTAL RECORDS

Lists of Federal NPL (Superfund) sites

NPL: National Priority List

National Priorities List (Superfund). The NPL is a subset of CERCLIS and identifies over 1,200 sites for priority cleanup under the Superfund Program. NPL sites may encompass relatively large areas. As such, EDR provides polygon coverage for over 1,000 NPL site boundaries produced by EPA's Environmental Photographic Interpretation Center (EPIC) and regional EPA offices.

Date of Government Version: 04/27/2022
Date Data Arrived at EDR: 05/05/2022
Date Made Active in Reports: 05/31/2022
Number of Days to Update: 26

Source: EPA
Telephone: N/A
Last EDR Contact: 07/01/2022
Next Scheduled EDR Contact: 10/10/2022
Data Release Frequency: Quarterly

NPL Site Boundaries

Sources:

EPA's Environmental Photographic Interpretation Center (EPIC)
Telephone: 202-564-7333

EPA Region 1
Telephone 617-918-1143

EPA Region 6
Telephone: 214-655-6659

EPA Region 3
Telephone 215-814-5418

EPA Region 7
Telephone: 913-551-7247

EPA Region 4
Telephone 404-562-8033

EPA Region 8
Telephone: 303-312-6774

EPA Region 5
Telephone 312-886-6686

EPA Region 9
Telephone: 415-947-4246

EPA Region 10
Telephone 206-553-8665

Proposed NPL: Proposed National Priority List Sites

A site that has been proposed for listing on the National Priorities List through the issuance of a proposed rule in the Federal Register. EPA then accepts public comments on the site, responds to the comments, and places on the NPL those sites that continue to meet the requirements for listing.

Date of Government Version: 04/27/2022
Date Data Arrived at EDR: 05/05/2022
Date Made Active in Reports: 05/31/2022
Number of Days to Update: 26

Source: EPA
Telephone: N/A
Last EDR Contact: 07/01/2022
Next Scheduled EDR Contact: 10/10/2022
Data Release Frequency: Quarterly

NPL LIENS: Federal Superfund Liens

Federal Superfund Liens. Under the authority granted the USEPA by CERCLA of 1980, the USEPA has the authority to file liens against real property in order to recover remedial action expenditures or when the property owner received notification of potential liability. USEPA compiles a listing of filed notices of Superfund Liens.

Date of Government Version: 10/15/1991
Date Data Arrived at EDR: 02/02/1994
Date Made Active in Reports: 03/30/1994
Number of Days to Update: 56

Source: EPA
Telephone: 202-564-4267
Last EDR Contact: 08/15/2011
Next Scheduled EDR Contact: 11/28/2011
Data Release Frequency: No Update Planned

Lists of Federal Delisted NPL sites

Delisted NPL: National Priority List Deletions

The National Oil and Hazardous Substances Pollution Contingency Plan (NCP) establishes the criteria that the EPA uses to delete sites from the NPL. In accordance with 40 CFR 300.425.(e), sites may be deleted from the NPL where no further response is appropriate.

Date of Government Version: 04/27/2022
Date Data Arrived at EDR: 05/05/2022
Date Made Active in Reports: 05/31/2022
Number of Days to Update: 26

Source: EPA
Telephone: N/A
Last EDR Contact: 07/01/2022
Next Scheduled EDR Contact: 10/10/2022
Data Release Frequency: Quarterly

Lists of Federal sites subject to CERCLA removals and CERCLA orders

FEDERAL FACILITY: Federal Facility Site Information listing

A listing of National Priority List (NPL) and Base Realignment and Closure (BRAC) sites found in the Comprehensive Environmental Response, Compensation and Liability Information System (CERCLIS) Database where EPA Federal Facilities Restoration and Reuse Office is involved in cleanup activities.

Date of Government Version: 05/25/2021
Date Data Arrived at EDR: 06/24/2021
Date Made Active in Reports: 09/20/2021
Number of Days to Update: 88

Source: Environmental Protection Agency
Telephone: 703-603-8704
Last EDR Contact: 06/27/2022
Next Scheduled EDR Contact: 10/10/2022
Data Release Frequency: Varies

SEMS: Superfund Enterprise Management System

SEMS (Superfund Enterprise Management System) tracks hazardous waste sites, potentially hazardous waste sites, and remedial activities performed in support of EPA's Superfund Program across the United States. The list was formerly know as CERCLIS, renamed to SEMS by the EPA in 2015. The list contains data on potentially hazardous waste sites that have been reported to the USEPA by states, municipalities, private companies and private persons, pursuant to Section 103 of the Comprehensive Environmental Response, Compensation, and Liability Act (CERCLA). This dataset also contains sites which are either proposed to or on the National Priorities List (NPL) and the sites which are in the screening and assessment phase for possible inclusion on the NPL.

Date of Government Version: 04/27/2022
Date Data Arrived at EDR: 05/05/2022
Date Made Active in Reports: 05/31/2022
Number of Days to Update: 26

Source: EPA
Telephone: 800-424-9346
Last EDR Contact: 07/01/2022
Next Scheduled EDR Contact: 10/24/2022
Data Release Frequency: Quarterly

Lists of Federal CERCLA sites with NFRAP

SEMS-ARCHIVE: Superfund Enterprise Management System Archive

SEMS-ARCHIVE (Superfund Enterprise Management System Archive) tracks sites that have no further interest under the Federal Superfund Program based on available information. The list was formerly known as the CERCLIS-NFRAP, renamed to SEMS ARCHIVE by the EPA in 2015. EPA may perform a minimal level of assessment work at a site while it is archived if site conditions change and/or new information becomes available. Archived sites have been removed and archived from the inventory of SEMS sites. Archived status indicates that, to the best of EPA's knowledge, assessment at a site has been completed and that EPA has determined no further steps will be taken to list the site on the National Priorities List (NPL), unless information indicates this decision was not appropriate or other considerations require a recommendation for listing at a later time. The decision does not necessarily mean that there is no hazard associated with a given site; it only means that. based upon available information, the location is not judged to be potential NPL site.

Date of Government Version: 04/27/2022
Date Data Arrived at EDR: 05/05/2022
Date Made Active in Reports: 05/31/2022
Number of Days to Update: 26

Source: EPA
Telephone: 800-424-9346
Last EDR Contact: 07/01/2022
Next Scheduled EDR Contact: 10/24/2022
Data Release Frequency: Quarterly

Lists of Federal RCRA facilities undergoing Corrective Action

CORRACTS: Corrective Action Report

CORRACTS identifies hazardous waste handlers with RCRA corrective action activity.

Date of Government Version: 06/20/2022
Date Data Arrived at EDR: 06/21/2022
Date Made Active in Reports: 06/28/2022
Number of Days to Update: 7

Source: EPA
Telephone: 800-424-9346
Last EDR Contact: 06/21/2022
Next Scheduled EDR Contact: 10/03/2022
Data Release Frequency: Quarterly

Lists of Federal RCRA TSD facilities

RCRA-TSDF: RCRA - Treatment, Storage and Disposal

RCRAInfo is EPA's comprehensive information system, providing access to data supporting the Resource Conservation and Recovery Act (RCRA) of 1976 and the Hazardous and Solid Waste Amendments (HSWA) of 1984. The database includes selective information on sites which generate, transport, store, treat and/or dispose of hazardous waste as defined by the Resource Conservation and Recovery Act (RCRA). Transporters are individuals or entities that move hazardous waste from the generator offsite to a facility that can recycle, treat, store, or dispose of the waste. TSDFs treat, store, or dispose of the waste.

Date of Government Version: 06/20/2022
Date Data Arrived at EDR: 06/21/2022
Date Made Active in Reports: 06/28/2022
Number of Days to Update: 7

Source: Environmental Protection Agency
Telephone: 312-886-6186
Last EDR Contact: 06/21/2022
Next Scheduled EDR Contact: 10/03/2022
Data Release Frequency: Quarterly

Lists of Federal RCRA generators

RCRA-LQG: RCRA - Large Quantity Generators

RCRAInfo is EPA's comprehensive information system, providing access to data supporting the Resource Conservation and Recovery Act (RCRA) of 1976 and the Hazardous and Solid Waste Amendments (HSWA) of 1984. The database includes selective information on sites which generate, transport, store, treat and/or dispose of hazardous waste as defined by the Resource Conservation and Recovery Act (RCRA). Large quantity generators (LQGs) generate over 1,000 kilograms (kg) of hazardous waste, or over 1 kg of acutely hazardous waste per month.

Date of Government Version: 06/20/2022
Date Data Arrived at EDR: 06/21/2022
Date Made Active in Reports: 06/28/2022
Number of Days to Update: 7

Source: Environmental Protection Agency
Telephone: 312-886-6186
Last EDR Contact: 06/21/2022
Next Scheduled EDR Contact: 10/03/2022
Data Release Frequency: Quarterly

RCRA-SQG: RCRA - Small Quantity Generators

RCRAInfo is EPA's comprehensive information system, providing access to data supporting the Resource Conservation and Recovery Act (RCRA) of 1976 and the Hazardous and Solid Waste Amendments (HSWA) of 1984. The database includes selective information on sites which generate, transport, store, treat and/or dispose of hazardous waste as defined by the Resource Conservation and Recovery Act (RCRA). Small quantity generators (SQGs) generate between 100 kg and 1,000 kg of hazardous waste per month.

Date of Government Version: 06/20/2022
Date Data Arrived at EDR: 06/21/2022
Date Made Active in Reports: 06/28/2022
Number of Days to Update: 7

Source: Environmental Protection Agency
Telephone: 312-886-6186
Last EDR Contact: 06/21/2022
Next Scheduled EDR Contact: 10/03/2022
Data Release Frequency: Quarterly

RCRA-VSQG: RCRA - Very Small Quantity Generators (Formerly Conditionally Exempt Small Quantity Generators)

RCRAInfo is EPA's comprehensive information system, providing access to data supporting the Resource Conservation and Recovery Act (RCRA) of 1976 and the Hazardous and Solid Waste Amendments (HSWA) of 1984. The database includes selective information on sites which generate, transport, store, treat and/or dispose of hazardous waste as defined by the Resource Conservation and Recovery Act (RCRA). Very small quantity generators (VSQGs) generate less than 100 kg of hazardous waste, or less than 1 kg of acutely hazardous waste per month.

Date of Government Version: 06/20/2022
Date Data Arrived at EDR: 06/21/2022
Date Made Active in Reports: 06/28/2022
Number of Days to Update: 7

Source: Environmental Protection Agency
Telephone: 312-886-6186
Last EDR Contact: 06/21/2022
Next Scheduled EDR Contact: 10/03/2022
Data Release Frequency: Quarterly

Federal institutional controls / engineering controls registries

LUCIS: Land Use Control Information System

LUCIS contains records of land use control information pertaining to the former Navy Base Realignment and Closure properties.

Date of Government Version: 02/08/2022
Date Data Arrived at EDR: 02/11/2022
Date Made Active in Reports: 05/10/2022
Number of Days to Update: 88

Source: Department of the Navy
Telephone: 843-820-7326
Last EDR Contact: 05/05/2022
Next Scheduled EDR Contact: 08/22/2022
Data Release Frequency: Varies

US ENG CONTROLS: Engineering Controls Sites List

A listing of sites with engineering controls in place. Engineering controls include various forms of caps, building foundations, liners, and treatment methods to create pathway elimination for regulated substances to enter environmental media or effect human health.

Date of Government Version: 02/21/2022
Date Data Arrived at EDR: 02/23/2022
Date Made Active in Reports: 05/24/2022
Number of Days to Update: 90

Source: Environmental Protection Agency
Telephone: 703-603-0695
Last EDR Contact: 05/24/2022
Next Scheduled EDR Contact: 09/05/2022
Data Release Frequency: Varies

US INST CONTROLS: Institutional Controls Sites List

A listing of sites with institutional controls in place. Institutional controls include administrative measures, such as groundwater use restrictions, construction restrictions, property use restrictions, and post remediation care requirements intended to prevent exposure to contaminants remaining on site. Deed restrictions are generally required as part of the institutional controls.

Date of Government Version: 02/21/2022
Date Data Arrived at EDR: 02/23/2022
Date Made Active in Reports: 05/24/2022
Number of Days to Update: 90

Source: Environmental Protection Agency
Telephone: 703-603-0695
Last EDR Contact: 05/04/2022
Next Scheduled EDR Contact: 09/05/2022
Data Release Frequency: Varies

Federal ERNS list

ERNS: Emergency Response Notification System
Emergency Response Notification System. ERNS records and stores information on reported releases of oil and hazardous substances.

Date of Government Version: 06/14/2022
Date Data Arrived at EDR: 06/15/2022
Date Made Active in Reports: 06/21/2022
Number of Days to Update: 6

Source: National Response Center, United States Coast Guard
Telephone: 202-267-2180
Last EDR Contact: 06/15/2022
Next Scheduled EDR Contact: 10/03/2022
Data Release Frequency: Quarterly

Lists of state- and tribal hazardous waste facilities

SHWS: This state does not maintain a SHWS list. See the Federal CERCLIS list and Federal NPL list.
This state does not maintain a SHWS list. See the Federal CERCLIS list and Federal NPL list.

Date of Government Version: N/A
Date Data Arrived at EDR: 10/31/2013
Date Made Active in Reports: 11/20/2013
Number of Days to Update: 20

Source: Department of Environment, Great Lakes, and Energy
Telephone: 517-284-5103
Last EDR Contact: 07/12/2022
Next Scheduled EDR Contact: 10/31/2022
Data Release Frequency: No Update Planned

Lists of state and tribal landfills and solid waste disposal facilities

SWF/LF: Solid Waste Facilities Database
Solid Waste Facilities/Landfill Sites. SWF/LF type records typically contain an inventory of solid waste disposal facilities or landfills in a particular state. Depending on the state, these may be active or inactive facilities or open dumps that failed to meet RCRA Subtitle D Section 4004 criteria for solid waste landfills or disposal sites.

Date of Government Version: 03/21/2022
Date Data Arrived at EDR: 03/21/2022
Date Made Active in Reports: 06/16/2022
Number of Days to Update: 87

Source: Department of Environment, Great Lakes, and Energy
Telephone: 517-335-4035
Last EDR Contact: 06/21/2022
Next Scheduled EDR Contact: 10/03/2022
Data Release Frequency: Semi-Annually

Lists of state and tribal leaking storage tanks

LUST: Leaking Underground Storage Tank Sites
Leaking Underground Storage Tank Incident Reports. LUST records contain an inventory of reported leaking underground storage tank incidents. Not all states maintain these records, and the information stored varies by state.

Date of Government Version: 02/14/2022
Date Data Arrived at EDR: 02/15/2022
Date Made Active in Reports: 05/12/2022
Number of Days to Update: 86

Source: Department of Environment, Great Lakes, and Energy
Telephone: 517-373-9837
Last EDR Contact: 05/06/2022
Next Scheduled EDR Contact: 08/22/2022
Data Release Frequency: Annually

INDIAN LUST R7: Leaking Underground Storage Tanks on Indian Land
LUSTs on Indian land in Iowa, Kansas, and Nebraska

Date of Government Version: 10/12/2021
Date Data Arrived at EDR: 11/15/2021
Date Made Active in Reports: 02/08/2022
Number of Days to Update: 85

Source: EPA Region 7
Telephone: 913-551-7003
Last EDR Contact: 06/13/2022
Next Scheduled EDR Contact: 10/31/2022
Data Release Frequency: Varies

INDIAN LUST R8: Leaking Underground Storage Tanks on Indian Land
LUSTs on Indian land in Colorado, Montana, North Dakota, South Dakota, Utah and Wyoming.

Date of Government Version: 10/12/2021
Date Data Arrived at EDR: 11/15/2021
Date Made Active in Reports: 02/08/2022
Number of Days to Update: 85

Source: EPA Region 8
Telephone: 303-312-6271
Last EDR Contact: 06/13/2022
Next Scheduled EDR Contact: 10/31/2022
Data Release Frequency: Varies

INDIAN LUST R9: Leaking Underground Storage Tanks on Indian Land
LUSTs on Indian land in Arizona, California, New Mexico and Nevada

Date of Government Version: 10/12/2021
Date Data Arrived at EDR: 11/15/2021
Date Made Active in Reports: 02/08/2022
Number of Days to Update: 85

Source: Environmental Protection Agency
Telephone: 415-972-3372
Last EDR Contact: 06/13/2022
Next Scheduled EDR Contact: 10/31/2022
Data Release Frequency: Varies

INDIAN LUST R10: Leaking Underground Storage Tanks on Indian Land
LUSTs on Indian land in Alaska, Idaho, Oregon and Washington.

Date of Government Version: 10/12/2021
Date Data Arrived at EDR: 11/15/2021
Date Made Active in Reports: 02/08/2022
Number of Days to Update: 85

Source: EPA Region 10
Telephone: 206-553-2857
Last EDR Contact: 06/13/2022
Next Scheduled EDR Contact: 10/31/2022
Data Release Frequency: Varies

INDIAN LUST R5: Leaking Underground Storage Tanks on Indian Land
Leaking underground storage tanks located on Indian Land in Michigan, Minnesota and Wisconsin.

Date of Government Version: 10/12/2021
Date Data Arrived at EDR: 11/15/2021
Date Made Active in Reports: 02/08/2022
Number of Days to Update: 85

Source: EPA, Region 5
Telephone: 312-886-7439
Last EDR Contact: 06/13/2022
Next Scheduled EDR Contact: 10/31/2022
Data Release Frequency: Varies

INDIAN LUST R6: Leaking Underground Storage Tanks on Indian Land
LUSTs on Indian land in New Mexico and Oklahoma.

Date of Government Version: 10/12/2021
Date Data Arrived at EDR: 11/15/2021
Date Made Active in Reports: 02/08/2022
Number of Days to Update: 85

Source: EPA Region 6
Telephone: 214-665-6597
Last EDR Contact: 06/13/2022
Next Scheduled EDR Contact: 10/31/2022
Data Release Frequency: Varies

INDIAN LUST R1: Leaking Underground Storage Tanks on Indian Land
A listing of leaking underground storage tank locations on Indian Land.

Date of Government Version: 04/28/2021
Date Data Arrived at EDR: 06/11/2021
Date Made Active in Reports: 09/07/2021
Number of Days to Update: 88

Source: EPA Region 1
Telephone: 617-918-1313
Last EDR Contact: 06/13/2022
Next Scheduled EDR Contact: 10/31/2022
Data Release Frequency: Varies

INDIAN LUST R4: Leaking Underground Storage Tanks on Indian Land
LUSTs on Indian land in Florida, Mississippi and North Carolina.

Date of Government Version: 05/28/2021
Date Data Arrived at EDR: 06/22/2021
Date Made Active in Reports: 09/20/2021
Number of Days to Update: 90

Source: EPA Region 4
Telephone: 404-562-8677
Last EDR Contact: 06/13/2022
Next Scheduled EDR Contact: 10/31/2022
Data Release Frequency: Varies

Lists of state and tribal registered storage tanks

FEMA UST: Underground Storage Tank Listing
A listing of all FEMA owned underground storage tanks.

Date of Government Version: 10/14/2021
Date Data Arrived at EDR: 11/05/2021
Date Made Active in Reports: 02/01/2022
Number of Days to Update: 88

Source: FEMA
Telephone: 202-646-5797
Last EDR Contact: 06/29/2022
Next Scheduled EDR Contact: 10/17/2022
Data Release Frequency: Varies

UST: Underground Storage Tank Facility List
Registered Underground Storage Tanks. UST's are regulated under Subtitle I of the Resource Conservation and Recovery Act (RCRA) and must be registered with the state department responsible for administering the UST program. Available information varies by state program.

Date of Government Version: 10/01/2021
Date Data Arrived at EDR: 11/02/2021
Date Made Active in Reports: 01/25/2022
Number of Days to Update: 84

Source: Department of Licensing & Regulatory Affairs
Telephone: 517-373-1820
Last EDR Contact: 05/11/2022
Next Scheduled EDR Contact: 08/22/2022
Data Release Frequency: Annually

UST 2: Underground Storage Tank Listing
A listing of underground storage tank site locations that have unknown owner information.

Date of Government Version: 01/28/2022
Date Data Arrived at EDR: 02/01/2022
Date Made Active in Reports: 04/25/2022
Number of Days to Update: 83

Source: Department of Licensing & Regulatory Affairs
Telephone: 517-373-1820
Last EDR Contact: 07/19/2022
Next Scheduled EDR Contact: 10/24/2022
Data Release Frequency: Varies

AST: Aboveground Tanks
Registered Aboveground Storage Tanks.

Date of Government Version: 03/22/2022
Date Data Arrived at EDR: 05/17/2022
Date Made Active in Reports: 05/31/2022
Number of Days to Update: 14

Source: Department of Licensing & Regulatory Affairs
Telephone: 517-373-1820
Last EDR Contact: 05/06/2022
Next Scheduled EDR Contact: 08/22/2022
Data Release Frequency: No Update Planned

INDIAN UST R7: Underground Storage Tanks on Indian Land
The Indian Underground Storage Tank (UST) database provides information about underground storage tanks on Indian land in EPA Region 7 (Iowa, Kansas, Missouri, Nebraska, and 9 Tribal Nations).

Date of Government Version: 10/12/2021
Date Data Arrived at EDR: 11/15/2021
Date Made Active in Reports: 02/08/2022
Number of Days to Update: 85

Source: EPA Region 7
Telephone: 913-551-7003
Last EDR Contact: 06/13/2022
Next Scheduled EDR Contact: 10/31/2022
Data Release Frequency: Varies

INDIAN UST R8: Underground Storage Tanks on Indian Land
The Indian Underground Storage Tank (UST) database provides information about underground storage tanks on Indian land in EPA Region 8 (Colorado, Montana, North Dakota, South Dakota, Utah, Wyoming and 27 Tribal Nations).

Date of Government Version: 10/12/2021
Date Data Arrived at EDR: 11/15/2021
Date Made Active in Reports: 02/08/2022
Number of Days to Update: 85

Source: EPA Region 8
Telephone: 303-312-6137
Last EDR Contact: 06/13/2022
Next Scheduled EDR Contact: 10/31/2022
Data Release Frequency: Varies

INDIAN UST R9: Underground Storage Tanks on Indian Land
The Indian Underground Storage Tank (UST) database provides information about underground storage tanks on Indian land in EPA Region 9 (Arizona, California, Hawaii, Nevada, the Pacific Islands, and Tribal Nations).

Date of Government Version: 10/12/2021
Date Data Arrived at EDR: 11/15/2021
Date Made Active in Reports: 02/08/2022
Number of Days to Update: 85

Source: EPA Region 9
Telephone: 415-972-3368
Last EDR Contact: 06/13/2022
Next Scheduled EDR Contact: 10/31/2022
Data Release Frequency: Varies

INDIAN UST R10: Underground Storage Tanks on Indian Land

The Indian Underground Storage Tank (UST) database provides information about underground storage tanks on Indian land in EPA Region 10 (Alaska, Idaho, Oregon, Washington, and Tribal Nations).

Date of Government Version: 10/12/2021
Date Data Arrived at EDR: 11/15/2021
Date Made Active in Reports: 02/08/2022
Number of Days to Update: 85

Source: EPA Region 10
Telephone: 206-553-2857
Last EDR Contact: 06/13/2022
Next Scheduled EDR Contact: 10/31/2022
Data Release Frequency: Varies

INDIAN UST R4: Underground Storage Tanks on Indian Land

The Indian Underground Storage Tank (UST) database provides information about underground storage tanks on Indian land in EPA Region 4 (Alabama, Florida, Georgia, Kentucky, Mississippi, North Carolina, South Carolina, Tennessee and Tribal Nations)

Date of Government Version: 05/28/2021
Date Data Arrived at EDR: 06/22/2021
Date Made Active in Reports: 09/20/2021
Number of Days to Update: 90

Source: EPA Region 4
Telephone: 404-562-9424
Last EDR Contact: 06/13/2022
Next Scheduled EDR Contact: 10/31/2022
Data Release Frequency: Varies

INDIAN UST R6: Underground Storage Tanks on Indian Land

The Indian Underground Storage Tank (UST) database provides information about underground storage tanks on Indian land in EPA Region 6 (Louisiana, Arkansas, Oklahoma, New Mexico, Texas and 65 Tribes).

Date of Government Version: 10/12/2021
Date Data Arrived at EDR: 11/15/2021
Date Made Active in Reports: 02/08/2022
Number of Days to Update: 85

Source: EPA Region 6
Telephone: 214-665-7591
Last EDR Contact: 06/13/2022
Next Scheduled EDR Contact: 10/31/2022
Data Release Frequency: Varies

INDIAN UST R5: Underground Storage Tanks on Indian Land

The Indian Underground Storage Tank (UST) database provides information about underground storage tanks on Indian land in EPA Region 5 (Michigan, Minnesota and Wisconsin and Tribal Nations).

Date of Government Version: 04/06/2021
Date Data Arrived at EDR: 06/11/2021
Date Made Active in Reports: 09/07/2021
Number of Days to Update: 88

Source: EPA Region 5
Telephone: 312-886-6136
Last EDR Contact: 06/13/2022
Next Scheduled EDR Contact: 10/31/2022
Data Release Frequency: Varies

INDIAN UST R1: Underground Storage Tanks on Indian Land

The Indian Underground Storage Tank (UST) database provides information about underground storage tanks on Indian land in EPA Region 1 (Connecticut, Maine, Massachusetts, New Hampshire, Rhode Island, Vermont and ten Tribal Nations).

Date of Government Version: 10/14/2021
Date Data Arrived at EDR: 11/15/2021
Date Made Active in Reports: 02/08/2022
Number of Days to Update: 85

Source: EPA, Region 1
Telephone: 617-918-1313
Last EDR Contact: 06/13/2022
Next Scheduled EDR Contact: 10/31/2022
Data Release Frequency: Varies

State and tribal institutional control / engineering control registries

AUL: Engineering and Institutional Controls
A listing of sites with institutional and/or engineering controls in place.

Date of Government Version: 02/24/2022
Date Data Arrived at EDR: 02/24/2022
Date Made Active in Reports: 05/17/2022
Number of Days to Update: 82

Source: Department of Environment, Great Lakes, and Energy
Telephone: 517-373-4828
Last EDR Contact: 05/20/2022
Next Scheduled EDR Contact: 09/05/2022
Data Release Frequency: Quarterly

Lists of state and tribal voluntary cleanup sites

INDIAN VCP R7: Voluntary Cleanup Priority Lisitng
A listing of voluntary cleanup priority sites located on Indian Land located in Region 7.

Date of Government Version: 03/20/2008
Date Data Arrived at EDR: 04/22/2008
Date Made Active in Reports: 05/19/2008
Number of Days to Update: 27

Source: EPA, Region 7
Telephone: 913-551-7365
Last EDR Contact: 07/08/2021
Next Scheduled EDR Contact: 07/20/2009
Data Release Frequency: Varies

INDIAN VCP R1: Voluntary Cleanup Priority Listing
A listing of voluntary cleanup priority sites located on Indian Land located in Region 1.

Date of Government Version: 07/27/2015
Date Data Arrived at EDR: 09/29/2015
Date Made Active in Reports: 02/18/2016
Number of Days to Update: 142

Source: EPA, Region 1
Telephone: 617-918-1102
Last EDR Contact: 06/15/2022
Next Scheduled EDR Contact: 10/03/2022
Data Release Frequency: Varies

Lists of state and tribal brownfield sites

BROWNFIELDS: Brownfields and USTfield Site Database
All state funded Part 201 and 213 sites, as well as LUST sites that have been redeveloped by private entities using the BEA process. Be aware that this is not a list of all of the potential brownfield sites in Michigan.

Date of Government Version: 12/07/2021
Date Data Arrived at EDR: 04/26/2022
Date Made Active in Reports: 07/19/2022
Number of Days to Update: 84

Source: Department of Environment, Great Lakes, and Energy
Telephone: 517-373-4805
Last EDR Contact: 07/21/2022
Next Scheduled EDR Contact: 10/31/2022
Data Release Frequency: Varies

BROWNFIELDS 2: Brownfields Building and Land Site Locations
A listing of brownfield building and land site locations. The listing is a collaborative effort of Michigan Economic Development Corporation, Michigan Economic Developers Association, Detrot Edison, Detroit Area Commercial Board of Realtors

Date of Government Version: 04/18/2022
Date Data Arrived at EDR: 04/22/2022
Date Made Active in Reports: 07/13/2022
Number of Days to Update: 82

Source: Economic Development Corporation
Telephone: 888-522-0103
Last EDR Contact: 07/18/2022
Next Scheduled EDR Contact: 10/31/2022
Data Release Frequency: Varies

ADDITIONAL ENVIRONMENTAL RECORDS

Local Brownfield lists

US BROWNFIELDS: A Listing of Brownfields Sites
Brownfields are real property, the expansion, redevelopment, or reuse of which may be complicated by the presence or potential presence of a hazardous substance, pollutant, or contaminant. Cleaning up and reinvesting in these properties takes development pressures off of undeveloped, open land, and both improves and protects the environment. Assessment, Cleanup and Redevelopment Exchange System (ACRES) stores information reported by EPA Brownfields grant recipients on brownfields properties assessed or cleaned up with grant funding as well as information on Targeted Brownfields Assessments performed by EPA Regions. A listing of ACRES Brownfield sites is obtained from Cleanups in My Community. Cleanups in My Community provides information on Brownfields properties for which information is reported back to EPA, as well as areas served by Brownfields grant programs.

Date of Government Version: 02/23/2022
Date Data Arrived at EDR: 03/10/2022
Date Made Active in Reports: 03/10/2022
Number of Days to Update: 0

Source: Environmental Protection Agency
Telephone: 202-566-2777
Last EDR Contact: 06/13/2022
Next Scheduled EDR Contact: 09/26/2022
Data Release Frequency: Semi-Annually

Local Lists of Landfill / Solid Waste Disposal Sites

SWRCY: Recycling Facilities
A listing of recycling center locations.

Date of Government Version: 03/18/2022
Date Data Arrived at EDR: 03/21/2022
Date Made Active in Reports: 06/16/2022
Number of Days to Update: 87

Source: Department of Environment, Great Lakes, and Energy
Telephone: 517-241-5719
Last EDR Contact: 06/15/2022
Next Scheduled EDR Contact: 10/03/2022
Data Release Frequency: Varies

HIST LF: Inactive Solid Waste Facilities
The database contains historical information and is no longer updated.

Date of Government Version: 03/01/1997
Date Data Arrived at EDR: 02/28/2003
Date Made Active in Reports: 03/06/2003
Number of Days to Update: 6

Source: Department of Environment, Great Lakes, and Energy
Telephone: 517-335-4034
Last EDR Contact: 02/28/2003
Next Scheduled EDR Contact: N/A
Data Release Frequency: No Update Planned

INDIAN ODI: Report on the Status of Open Dumps on Indian Lands
Location of open dumps on Indian land.

Date of Government Version: 12/31/1998
Date Data Arrived at EDR: 12/03/2007
Date Made Active in Reports: 01/24/2008
Number of Days to Update: 52

Source: Environmental Protection Agency
Telephone: 703-308-8245
Last EDR Contact: 07/21/2022
Next Scheduled EDR Contact: 11/07/2022
Data Release Frequency: Varies

DEBRIS REGION 9: Torres Martinez Reservation Illegal Dump Site Locations
A listing of illegal dump sites location on the Torres Martinez Indian Reservation located in eastern Riverside County and northern Imperial County, California.

Date of Government Version: 01/12/2009
Date Data Arrived at EDR: 05/07/2009
Date Made Active in Reports: 09/21/2009
Number of Days to Update: 137

Source: EPA, Region 9
Telephone: 415-947-4219
Last EDR Contact: 07/12/2022
Next Scheduled EDR Contact: 10/31/2022
Data Release Frequency: No Update Planned

ODI: Open Dump Inventory
An open dump is defined as a disposal facility that does not comply with one or more of the Part 257 or Part 258 Subtitle D Criteria.

Date of Government Version: 06/30/1985
Date Data Arrived at EDR: 08/09/2004
Date Made Active in Reports: 09/17/2004
Number of Days to Update: 39

Source: Environmental Protection Agency
Telephone: 800-424-9346
Last EDR Contact: 06/09/2004
Next Scheduled EDR Contact: N/A
Data Release Frequency: No Update Planned

IHS OPEN DUMPS: Open Dumps on Indian Land
A listing of all open dumps located on Indian Land in the United States.

Date of Government Version: 04/01/2014
Date Data Arrived at EDR: 08/06/2014
Date Made Active in Reports: 01/29/2015
Number of Days to Update: 176

Source: Department of Health & Human Serivces, Indian Health Service
Telephone: 301-443-1452
Last EDR Contact: 07/21/2022
Next Scheduled EDR Contact: 11/07/2022
Data Release Frequency: Varies

Local Lists of Hazardous waste / Contaminated Sites

US HIST CDL: National Clandestine Laboratory Register

A listing of clandestine drug lab locations that have been removed from the DEAs National Clandestine Laboratory Register.

Date of Government Version: 02/22/2022
Date Data Arrived at EDR: 02/23/2022
Date Made Active in Reports: 05/10/2022
Number of Days to Update: 76

Source: Drug Enforcement Administration
Telephone: 202-307-1000
Last EDR Contact: 05/24/2022
Next Scheduled EDR Contact: 09/05/2022
Data Release Frequency: No Update Planned

PART 201: Part 201 Site List

A Part 201 Listed site is a location that has been evaluated and scored by the DEQ using the Part 201 scoring model. The location is or includes a "facility" as defined by Part 201, where there has been a release of a hazardous substance(s) in excess of the Part 201 residential criteria, and/or where corrective actions have not been completed under Part 201 to meet the applicable cleanup criteria for unrestricted residential use. The Part 201 List does not include all of the sites of contamination that are subject to regulation under Part 201 because owners are not required to inform the DEQ about the sites and can pursue cleanup independently. Sites of environmental contamination that are not known to DEQ are not on the list, nor are sites with releases that resulted in low environmental impact.

Date of Government Version: 10/01/2013
Date Data Arrived at EDR: 10/03/2014
Date Made Active in Reports: 10/03/2014
Number of Days to Update: 0

Source: Department of Environment, Great Lakes, and Energy
Telephone: 517-284-5103
Last EDR Contact: 07/22/2019
Next Scheduled EDR Contact: 11/04/2019
Data Release Frequency: No Update Planned

INVENTORY: Inventory of Facilities

The Inventory of Facilities has three data sources: Facilities under Part 201, Environmental Remediation, of the Natural Resources and Environmental Protection Act, 1994 PA 451, as amended (NREPA) identified through state funded or private party response activities (Projects); Facilities under Part 213, Leaking Underground Storage Tanks of the NREPA; and Facilities identified through submittals of Baseline Environmental Assessments (BEA) submitted pursuant to Part 201 or Part 213 of the NREPA. The Part 201 Projects Inventory does not include all of the facilities that are subject to regulation under Part 201 because owners are not required to inform the Department of Environmental Quality (DEQ) about the facilities and can pursue cleanup independently. Facilities that are not known to DEQ are not on the Inventory, nor are locations with releases that resulted in low environmental impact. Part 213 facilities listed here may have more than one release; a list of releases for which corrective actions have been completed and list of releases for which corrective action has not been completed is located on the Leaking Underground Storage Tanks Site Search webpage. The DEQ may or may not have reviewed and concurred with the conclusion that the corrective actions described in a closure report meets criteria. A BEA is a document that new or prospective property owners/operations disclose to the DEQ identifying the property as a facility pursuant to Part 201 and Part 213. The Inventory of BEA Facilities overlaps in part with the Part 201 Projects facilities and Part 213 facilities. There may be more than one BEA for each facility.

Date of Government Version: 07/18/2022
Date Data Arrived at EDR: 07/18/2022
Date Made Active in Reports: 07/19/2022
Number of Days to Update: 1

Source: Department of Environment, Great Lakes, and Energy
Telephone: 517-284-5136
Last EDR Contact: 07/18/2022
Next Scheduled EDR Contact: 10/31/2022
Data Release Frequency: Quarterly

CDL: Clandestine Drug Lab Listing

A listing of clandestine drug lab locations.

Date of Government Version: 04/25/2022
Date Data Arrived at EDR: 05/05/2022
Date Made Active in Reports: 05/24/2022
Number of Days to Update: 19

Source: Department of Community Health
Telephone: 517-373-3740
Last EDR Contact: 07/13/2022
Next Scheduled EDR Contact: 10/31/2022
Data Release Frequency: No Update Planned

DEL PART 201: Delisted List of Contaminated Sites

A deleted site has been removed from the Part 201 List because information known to the DEQ at the time of the evaluation does not support inclusion on the Part 201 List. This designation is often applied to sites where changes in cleanup criteria resulted in a determination that the site no longer exceeds any applicable cleanup criterion. A delisted site has been removed from the Part 201 List because response actions have reduced the levels of contaminants to concentrations which meet or are below the criteria for unrestricted residential use.

Date of Government Version: 08/01/2013
Date Data Arrived at EDR: 08/01/2013
Date Made Active in Reports: 09/11/2013
Number of Days to Update: 41

Source: Department of Environment, Great Lakes, and Energy
Telephone: 517-373-9541
Last EDR Contact: 07/22/2019
Next Scheduled EDR Contact: 11/04/2019
Data Release Frequency: Varies

US CDL: Clandestine Drug Labs

A listing of clandestine drug lab locations. The U.S. Department of Justice ("the Department") provides this web site as a public service. It contains addresses of some locations where law enforcement agencies reported they found chemicals or other items that indicated the presence of either clandestine drug laboratories or dumpsites. In most cases, the source of the entries is not the Department, and the Department has not verified the entry and does not guarantee its accuracy. Members of the public must verify the accuracy of all entries by, for example, contacting local law enforcement and local health departments.

Date of Government Version: 02/22/2022
Date Data Arrived at EDR: 02/23/2022
Date Made Active in Reports: 05/10/2022
Number of Days to Update: 76

Source: Drug Enforcement Administration
Telephone: 202-307-1000
Last EDR Contact: 05/24/2022
Next Scheduled EDR Contact: 09/05/2022
Data Release Frequency: Quarterly

PFAS: PFAS Contaminated Sites Listing

PFAS have been widely used in numerous industrial and residential applications since the 1950a??s. Their stability and unique chemical properties produce waterproof, stain resistant, and nonstick qualities in products. They are found in some firefighting foams and a wide range of consumer products such as carpet treatments, non-stick cookware, water-resistant fabrics, food packaging materials, and personal care products.

Date of Government Version: 02/03/2022
Date Data Arrived at EDR: 02/08/2022
Date Made Active in Reports: 05/05/2022
Number of Days to Update: 86

Source: Department of Environment, Great Lakes & Energy
Telephone: 517-284-9278
Last EDR Contact: 05/12/2022
Next Scheduled EDR Contact: 08/22/2022
Data Release Frequency: Varies

Local Land Records

LIENS: Lien List

An Environmental Lien is a charge, security, or encumbrance upon title to a property to secure the payment of a cost, damage, debt, obligation, or duty arising out of response actions, cleanup, or other remediation of hazardous substances or petroleum products upon a property, including (but not limited to) liens imposed pursuant to CERCLA 42 USC * 9607(1) and similar state or local laws. In other words: a lien placed upon a property's title due to an environmental condition

Date of Government Version: 10/22/2021
Date Data Arrived at EDR: 01/12/2022
Date Made Active in Reports: 03/31/2022
Number of Days to Update: 78

Source: Department of Environment, Great Lakes, and Energy
Telephone: 517-241-7603
Last EDR Contact: 07/11/2022
Next Scheduled EDR Contact: 10/24/2022
Data Release Frequency: Varies

LIENS 2: CERCLA Lien Information

A Federal CERCLA ('Superfund') lien can exist by operation of law at any site or property at which EPA has spent Superfund monies. These monies are spent to investigate and address releases and threatened releases of contamination. CERCLIS provides information as to the identity of these sites and properties.

Date of Government Version: 04/27/2022
Date Data Arrived at EDR: 05/05/2022
Date Made Active in Reports: 05/31/2022
Number of Days to Update: 26

Source: Environmental Protection Agency
Telephone: 202-564-6023
Last EDR Contact: 07/01/2022
Next Scheduled EDR Contact: 10/10/2022
Data Release Frequency: Semi-Annually

Records of Emergency Release Reports

HMIRS: Hazardous Materials Information Reporting System
Hazardous Materials Incident Report System. HMIRS contains hazardous material spill incidents reported to DOT.

Date of Government Version: 03/21/2022
Date Data Arrived at EDR: 03/21/2022
Date Made Active in Reports: 06/14/2022
Number of Days to Update: 85

Source: U.S. Department of Transportation
Telephone: 202-366-4555
Last EDR Contact: 06/21/2022
Next Scheduled EDR Contact: 10/03/2022
Data Release Frequency: Quarterly

PEAS: Pollution Emergency Alerting System
Environmental pollution emergencies reported to the Department of Environmental Quality such as tanker accidents, pipeline breaks, and release of reportable quantities of hazardous substances.

Date of Government Version: 01/31/2022
Date Data Arrived at EDR: 02/04/2022
Date Made Active in Reports: 05/03/2022
Number of Days to Update: 88

Source: Department of Environment, Great Lakes, and Energy
Telephone: 517-373-8427
Last EDR Contact: 07/18/2022
Next Scheduled EDR Contact: 10/31/2022
Data Release Frequency: Quarterly

Other Ascertainable Records

RCRA NonGen / NLR: RCRA - Non Generators / No Longer Regulated
RCRAInfo is EPA's comprehensive information system, providing access to data supporting the Resource Conservation and Recovery Act (RCRA) of 1976 and the Hazardous and Solid Waste Amendments (HSWA) of 1984. The database includes selective information on sites which generate, transport, store, treat and/or dispose of hazardous waste as defined by the Resource Conservation and Recovery Act (RCRA). Non-Generators do not presently generate hazardous waste.

Date of Government Version: 06/20/2022
Date Data Arrived at EDR: 06/21/2022
Date Made Active in Reports: 06/28/2022
Number of Days to Update: 7

Source: Environmental Protection Agency
Telephone: 312-886-6186
Last EDR Contact: 06/21/2022
Next Scheduled EDR Contact: 10/03/2022
Data Release Frequency: Quarterly

FUDS: Formerly Used Defense Sites
The listing includes locations of Formerly Used Defense Sites properties where the US Army Corps of Engineers is actively working or will take necessary cleanup actions.

Date of Government Version: 12/01/2021
Date Data Arrived at EDR: 02/15/2022
Date Made Active in Reports: 05/10/2022
Number of Days to Update: 84

Source: U.S. Army Corps of Engineers
Telephone: 202-528-4285
Last EDR Contact: 05/17/2022
Next Scheduled EDR Contact: 08/29/2022
Data Release Frequency: Varies

DOD: Department of Defense Sites
This data set consists of federally owned or administered lands, administered by the Department of Defense, that have any area equal to or greater than 640 acres of the United States, Puerto Rico, and the U.S. Virgin Islands.

Date of Government Version: 06/07/2021
Date Data Arrived at EDR: 07/13/2021
Date Made Active in Reports: 03/09/2022
Number of Days to Update: 239

Source: USGS
Telephone: 888-275-8747
Last EDR Contact: 07/13/2022
Next Scheduled EDR Contact: 10/24/2022
Data Release Frequency: Varies

FEDLAND: Federal and Indian Lands

Federally and Indian administrated lands of the United States. Lands included are administrated by: Army Corps of Engineers, Bureau of Reclamation, National Wild and Scenic River, National Wildlife Refuge, Public Domain Land, Wilderness, Wilderness Study Area, Wildlife Management Area, Bureau of Indian Affairs, Bureau of Land Management, Department of Justice, Forest Service, Fish and Wildlife Service, National Park Service.

Date of Government Version: 04/02/2018
Date Data Arrived at EDR: 04/11/2018
Date Made Active in Reports: 11/06/2019
Number of Days to Update: 574

Source: U.S. Geological Survey
Telephone: 888-275-8747
Last EDR Contact: 07/08/2022
Next Scheduled EDR Contact: 10/17/2022
Data Release Frequency: N/A

SCRD DRYCLEANERS: State Coalition for Remediation of Drycleaners Listing

The State Coalition for Remediation of Drycleaners was established in 1998, with support from the U.S. EPA Office of Superfund Remediation and Technology Innovation. It is comprised of representatives of states with established drycleaner remediation programs. Currently the member states are Alabama, Connecticut, Florida, Illinois, Kansas, Minnesota, Missouri, North Carolina, Oregon, South Carolina, Tennessee, Texas, and Wisconsin.

Date of Government Version: 01/01/2017
Date Data Arrived at EDR: 02/03/2017
Date Made Active in Reports: 04/07/2017
Number of Days to Update: 63

Source: Environmental Protection Agency
Telephone: 615-532-8599
Last EDR Contact: 05/06/2022
Next Scheduled EDR Contact: 08/22/2022
Data Release Frequency: Varies

US FIN ASSUR: Financial Assurance Information

All owners and operators of facilities that treat, store, or dispose of hazardous waste are required to provide proof that they will have sufficient funds to pay for the clean up, closure, and post-closure care of their facilities.

Date of Government Version: 03/21/2022
Date Data Arrived at EDR: 03/21/2022
Date Made Active in Reports: 06/14/2022
Number of Days to Update: 85

Source: Environmental Protection Agency
Telephone: 202-566-1917
Last EDR Contact: 06/21/2022
Next Scheduled EDR Contact: 10/03/2022
Data Release Frequency: Quarterly

EPA WATCH LIST: EPA WATCH LIST

EPA maintains a "Watch List" to facilitate dialogue between EPA, state and local environmental agencies on enforcement matters relating to facilities with alleged violations identified as either significant or high priority. Being on the Watch List does not mean that the facility has actually violated the law only that an investigation by EPA or a state or local environmental agency has led those organizations to allege that an unproven violation has in fact occurred. Being on the Watch List does not represent a higher level of concern regarding the alleged violations that were detected, but instead indicates cases requiring additional dialogue between EPA, state and local agencies - primarily because of the length of time the alleged violation has gone unaddressed or unresolved.

Date of Government Version: 08/30/2013
Date Data Arrived at EDR: 03/21/2014
Date Made Active in Reports: 06/17/2014
Number of Days to Update: 88

Source: Environmental Protection Agency
Telephone: 617-520-3000
Last EDR Contact: 04/28/2022
Next Scheduled EDR Contact: 08/15/2022
Data Release Frequency: Quarterly

2020 COR ACTION: 2020 Corrective Action Program List

The EPA has set ambitious goals for the RCRA Corrective Action program by creating the 2020 Corrective Action Universe. This RCRA cleanup baseline includes facilities expected to need corrective action. The 2020 universe contains a wide variety of sites. Some properties are heavily contaminated while others were contaminated but have since been cleaned up. Still others have not been fully investigated yet, and may require little or no remediation. Inclusion in the 2020 Universe does not necessarily imply failure on the part of a facility to meet its RCRA obligations.

Date of Government Version: 09/30/2017
Date Data Arrived at EDR: 05/08/2018
Date Made Active in Reports: 07/20/2018
Number of Days to Update: 73

Source: Environmental Protection Agency
Telephone: 703-308-4044
Last EDR Contact: 05/06/2022
Next Scheduled EDR Contact: 08/15/2022
Data Release Frequency: Varies

GOVERNMENT RECORDS SEARCHED / DATA CURRENCY TRACKING

TSCA: Toxic Substances Control Act

Toxic Substances Control Act. TSCA identifies manufacturers and importers of chemical substances included on the TSCA Chemical Substance Inventory list. It includes data on the production volume of these substances by plant site.

Date of Government Version: 12/31/2016
Date Data Arrived at EDR: 06/17/2020
Date Made Active in Reports: 09/10/2020
Number of Days to Update: 85

Source: EPA
Telephone: 202-260-5521
Last EDR Contact: 06/14/2022
Next Scheduled EDR Contact: 09/26/2022
Data Release Frequency: Every 4 Years

TRIS: Toxic Chemical Release Inventory System

Toxic Release Inventory System. TRIS identifies facilities which release toxic chemicals to the air, water and land in reportable quantities under SARA Title III Section 313.

Date of Government Version: 12/31/2018
Date Data Arrived at EDR: 08/14/2020
Date Made Active in Reports: 11/04/2020
Number of Days to Update: 82

Source: EPA
Telephone: 202-566-0250
Last EDR Contact: 05/20/2022
Next Scheduled EDR Contact: 08/29/2022
Data Release Frequency: Annually

SSTS: Section 7 Tracking Systems

Section 7 of the Federal Insecticide, Fungicide and Rodenticide Act, as amended (92 Stat. 829) requires all registered pesticide-producing establishments to submit a report to the Environmental Protection Agency by March 1st each year. Each establishment must report the types and amounts of pesticides, active ingredients and devices being produced, and those having been produced and sold or distributed in the past year.

Date of Government Version: 01/19/2022
Date Data Arrived at EDR: 01/19/2022
Date Made Active in Reports: 04/11/2022
Number of Days to Update: 82

Source: EPA
Telephone: 202-564-4203
Last EDR Contact: 07/18/2022
Next Scheduled EDR Contact: 10/31/2022
Data Release Frequency: Annually

ROD: Records Of Decision

Record of Decision. ROD documents mandate a permanent remedy at an NPL (Superfund) site containing technical and health information to aid in the cleanup.

Date of Government Version: 04/27/2022
Date Data Arrived at EDR: 05/05/2022
Date Made Active in Reports: 05/31/2022
Number of Days to Update: 26

Source: EPA
Telephone: 703-416-0223
Last EDR Contact: 07/01/2022
Next Scheduled EDR Contact: 09/12/2022
Data Release Frequency: Annually

RMP: Risk Management Plans

When Congress passed the Clean Air Act Amendments of 1990, it required EPA to publish regulations and guidance for chemical accident prevention at facilities using extremely hazardous substances. The Risk Management Program Rule (RMP Rule) was written to implement Section 112(r) of these amendments. The rule, which built upon existing industry codes and standards, requires companies of all sizes that use certain flammable and toxic substances to develop a Risk Management Program, which includes a(n): Hazard assessment that details the potential effects of an accidental release, an accident history of the last five years, and an evaluation of worst-case and alternative accidental releases; Prevention program that includes safety precautions and maintenance, monitoring, and employee training measures; and Emergency response program that spells out emergency health care, employee training measures and procedures for informing the public and response agencies (e.g the fire department) should an accident occur.

Date of Government Version: 04/27/2022
Date Data Arrived at EDR: 05/04/2022
Date Made Active in Reports: 05/10/2022
Number of Days to Update: 6

Source: Environmental Protection Agency
Telephone: 202-564-8600
Last EDR Contact: 07/14/2022
Next Scheduled EDR Contact: 10/31/2022
Data Release Frequency: Varies

RAATS: RCRA Administrative Action Tracking System

RCRA Administration Action Tracking System. RAATS contains records based on enforcement actions issued under RCRA pertaining to major violators and includes administrative and civil actions brought by the EPA. For administration actions after September 30, 1995, data entry in the RAATS database was discontinued. EPA will retain a copy of the database for historical records. It was necessary to terminate RAATS because a decrease in agency resources made it impossible to continue to update the information contained in the database.

Date of Government Version: 04/17/1995
Date Data Arrived at EDR: 07/03/1995
Date Made Active in Reports: 08/07/1995
Number of Days to Update: 35

Source: EPA
Telephone: 202-564-4104
Last EDR Contact: 06/02/2008
Next Scheduled EDR Contact: 09/01/2008
Data Release Frequency: No Update Planned

PRP: Potentially Responsible Parties

A listing of verified Potentially Responsible Parties

Date of Government Version: 01/25/2022
Date Data Arrived at EDR: 02/03/2022
Date Made Active in Reports: 02/25/2022
Number of Days to Update: 22

Source: EPA
Telephone: 202-564-6023
Last EDR Contact: 07/01/2022
Next Scheduled EDR Contact: 08/15/2022
Data Release Frequency: Quarterly

PADS: PCB Activity Database System

PCB Activity Database. PADS Identifies generators, transporters, commercial storers and/or brokers and disposers of PCB's who are required to notify the EPA of such activities.

Date of Government Version: 01/20/2022
Date Data Arrived at EDR: 01/20/2022
Date Made Active in Reports: 03/25/2022
Number of Days to Update: 64

Source: EPA
Telephone: 202-566-0500
Last EDR Contact: 07/08/2022
Next Scheduled EDR Contact: 10/17/2022
Data Release Frequency: Annually

ICIS: Integrated Compliance Information System

The Integrated Compliance Information System (ICIS) supports the information needs of the national enforcement and compliance program as well as the unique needs of the National Pollutant Discharge Elimination System (NPDES) program.

Date of Government Version: 11/18/2016
Date Data Arrived at EDR: 11/23/2016
Date Made Active in Reports: 02/10/2017
Number of Days to Update: 79

Source: Environmental Protection Agency
Telephone: 202-564-2501
Last EDR Contact: 06/28/2022
Next Scheduled EDR Contact: 10/17/2022
Data Release Frequency: Quarterly

GOVERNMENT RECORDS SEARCHED / DATA CURRENCY TRACKING

FTTS: FIFRA/ TSCA Tracking System - FIFRA (Federal Insecticide, Fungicide, & Rodenticide Act)/TSCA (Toxic Substances Control Act)
FTTS tracks administrative cases and pesticide enforcement actions and compliance activities related to FIFRA, TSCA and EPCRA (Emergency Planning and Community Right-to-Know Act). To maintain currency, EDR contacts the Agency on a quarterly basis.

Date of Government Version: 04/09/2009
Date Data Arrived at EDR: 04/16/2009
Date Made Active in Reports: 05/11/2009
Number of Days to Update: 25

Source: EPA/Office of Prevention, Pesticides and Toxic Substances
Telephone: 202-566-1667
Last EDR Contact: 08/18/2017
Next Scheduled EDR Contact: 12/04/2017
Data Release Frequency: No Update Planned

FTTS INSP: FIFRA/ TSCA Tracking System - FIFRA (Federal Insecticide, Fungicide, & Rodenticide Act)/TSCA (Toxic Substances Control Act)
A listing of FIFRA/TSCA Tracking System (FTTS) inspections and enforcements.

Date of Government Version: 04/09/2009
Date Data Arrived at EDR: 04/16/2009
Date Made Active in Reports: 05/11/2009
Number of Days to Update: 25

Source: EPA
Telephone: 202-566-1667
Last EDR Contact: 08/18/2017
Next Scheduled EDR Contact: 12/04/2017
Data Release Frequency: No Update Planned

MLTS: Material Licensing Tracking System
MLTS is maintained by the Nuclear Regulatory Commission and contains a list of approximately 8,100 sites which possess or use radioactive materials and which are subject to NRC licensing requirements. To maintain currency, EDR contacts the Agency on a quarterly basis.

Date of Government Version: 03/11/2022
Date Data Arrived at EDR: 03/15/2022
Date Made Active in Reports: 06/14/2022
Number of Days to Update: 91

Source: Nuclear Regulatory Commission
Telephone: 301-415-7169
Last EDR Contact: 07/13/2022
Next Scheduled EDR Contact: 10/31/2022
Data Release Frequency: Quarterly

COAL ASH DOE: Steam-Electric Plant Operation Data
A listing of power plants that store ash in surface ponds.

Date of Government Version: 12/31/2020
Date Data Arrived at EDR: 11/30/2021
Date Made Active in Reports: 02/22/2022
Number of Days to Update: 84

Source: Department of Energy
Telephone: 202-586-8719
Last EDR Contact: 06/02/2022
Next Scheduled EDR Contact: 09/12/2022
Data Release Frequency: Varies

COAL ASH EPA: Coal Combustion Residues Surface Impoundments List
A listing of coal combustion residues surface impoundments with high hazard potential ratings.

Date of Government Version: 01/12/2017
Date Data Arrived at EDR: 03/05/2019
Date Made Active in Reports: 11/11/2019
Number of Days to Update: 251

Source: Environmental Protection Agency
Telephone: N/A
Last EDR Contact: 05/25/2022
Next Scheduled EDR Contact: 09/12/2022
Data Release Frequency: Varies

PCB TRANSFORMER: PCB Transformer Registration Database
The database of PCB transformer registrations that includes all PCB registration submittals.

Date of Government Version: 09/13/2019
Date Data Arrived at EDR: 11/06/2019
Date Made Active in Reports: 02/10/2020
Number of Days to Update: 96

Source: Environmental Protection Agency
Telephone: 202-566-0517
Last EDR Contact: 05/06/2022
Next Scheduled EDR Contact: 08/15/2022
Data Release Frequency: Varies

RADINFO: Radiation Information Database
The Radiation Information Database (RADINFO) contains information about facilities that are regulated by U.S. Environmental Protection Agency (EPA) regulations for radiation and radioactivity.

Date of Government Version: 07/01/2019
Date Data Arrived at EDR: 07/01/2019
Date Made Active in Reports: 09/23/2019
Number of Days to Update: 84

Source: Environmental Protection Agency
Telephone: 202-343-9775
Last EDR Contact: 06/23/2022
Next Scheduled EDR Contact: 10/10/2022
Data Release Frequency: Quarterly

HIST FTTS: FIFRA/TSCA Tracking System Administrative Case Listing

A complete administrative case listing from the FIFRA/TSCA Tracking System (FTTS) for all ten EPA regions. The information was obtained from the National Compliance Database (NCDB). NCDB supports the implementation of FIFRA (Federal Insecticide, Fungicide, and Rodenticide Act) and TSCA (Toxic Substances Control Act). Some EPA regions are now closing out records. Because of that, and the fact that some EPA regions are not providing EPA Headquarters with updated records, it was decided to create a HIST FTTS database. It included records that may not be included in the newer FTTS database updates. This database is no longer updated.

Date of Government Version: 10/19/2006
Date Data Arrived at EDR: 03/01/2007
Date Made Active in Reports: 04/10/2007
Number of Days to Update: 40

Source: Environmental Protection Agency
Telephone: 202-564-2501
Last EDR Contact: 12/17/2007
Next Scheduled EDR Contact: 03/17/2008
Data Release Frequency: No Update Planned

HIST FTTS INSP: FIFRA/TSCA Tracking System Inspection & Enforcement Case Listing

A complete inspection and enforcement case listing from the FIFRA/TSCA Tracking System (FTTS) for all ten EPA regions. The information was obtained from the National Compliance Database (NCDB). NCDB supports the implementation of FIFRA (Federal Insecticide, Fungicide, and Rodenticide Act) and TSCA (Toxic Substances Control Act). Some EPA regions are now closing out records. Because of that, and the fact that some EPA regions are not providing EPA Headquarters with updated records, it was decided to create a HIST FTTS database. It included records that may not be included in the newer FTTS database updates. This database is no longer updated.

Date of Government Version: 10/19/2006
Date Data Arrived at EDR: 03/01/2007
Date Made Active in Reports: 04/10/2007
Number of Days to Update: 40

Source: Environmental Protection Agency
Telephone: 202-564-2501
Last EDR Contact: 12/17/2008
Next Scheduled EDR Contact: 03/17/2008
Data Release Frequency: No Update Planned

DOT OPS: Incident and Accident Data

Department of Transporation, Office of Pipeline Safety Incident and Accident data.

Date of Government Version: 01/02/2020
Date Data Arrived at EDR: 01/28/2020
Date Made Active in Reports: 04/17/2020
Number of Days to Update: 80

Source: Department of Transporation, Office of Pipeline Safety
Telephone: 202-366-4595
Last EDR Contact: 07/21/2022
Next Scheduled EDR Contact: 11/07/2022
Data Release Frequency: Quarterly

CONSENT: Superfund (CERCLA) Consent Decrees

Major legal settlements that establish responsibility and standards for cleanup at NPL (Superfund) sites. Released periodically by United States District Courts after settlement by parties to litigation matters.

Date of Government Version: 03/31/2022
Date Data Arrived at EDR: 04/14/2022
Date Made Active in Reports: 07/12/2022
Number of Days to Update: 89

Source: Department of Justice, Consent Decree Library
Telephone: Varies
Last EDR Contact: 06/29/2022
Next Scheduled EDR Contact: 10/17/2022
Data Release Frequency: Varies

BRS: Biennial Reporting System

The Biennial Reporting System is a national system administered by the EPA that collects data on the generation and management of hazardous waste. BRS captures detailed data from two groups: Large Quantity Generators (LQG) and Treatment, Storage, and Disposal Facilities.

Date of Government Version: 12/31/2019
Date Data Arrived at EDR: 03/02/2022
Date Made Active in Reports: 03/25/2022
Number of Days to Update: 23

Source: EPA/NTIS
Telephone: 800-424-9346
Last EDR Contact: 06/21/2022
Next Scheduled EDR Contact: 10/03/2022
Data Release Frequency: Biennially

INDIAN RESERV: Indian Reservations

This map layer portrays Indian administered lands of the United States that have any area equal to or greater than 640 acres.

Date of Government Version: 12/31/2014
Date Data Arrived at EDR: 07/14/2015
Date Made Active in Reports: 01/10/2017
Number of Days to Update: 546

Source: USGS
Telephone: 202-208-3710
Last EDR Contact: 07/08/2022
Next Scheduled EDR Contact: 10/17/2022
Data Release Frequency: Semi-Annually

FUSRAP: Formerly Utilized Sites Remedial Action Program

DOE established the Formerly Utilized Sites Remedial Action Program (FUSRAP) in 1974 to remediate sites where radioactive contamination remained from Manhattan Project and early U.S. Atomic Energy Commission (AEC) operations.

Date of Government Version: 07/26/2021
Date Data Arrived at EDR: 07/27/2021
Date Made Active in Reports: 10/22/2021
Number of Days to Update: 87

Source: Department of Energy
Telephone: 202-586-3559
Last EDR Contact: 07/26/2022
Next Scheduled EDR Contact: 11/14/2022
Data Release Frequency: Varies

UMTRA: Uranium Mill Tailings Sites

Uranium ore was mined by private companies for federal government use in national defense programs. When the mills shut down, large piles of the sand-like material (mill tailings) remain after uranium has been extracted from the ore. Levels of human exposure to radioactive materials from the piles are low; however, in some cases tailings were used as construction materials before the potential health hazards of the tailings were recognized.

Date of Government Version: 08/30/2019
Date Data Arrived at EDR: 11/15/2019
Date Made Active in Reports: 01/28/2020
Number of Days to Update: 74

Source: Department of Energy
Telephone: 505-845-0011
Last EDR Contact: 05/16/2022
Next Scheduled EDR Contact: 08/29/2022
Data Release Frequency: Varies

LEAD SMELTER 1: Lead Smelter Sites

A listing of former lead smelter site locations.

Date of Government Version: 04/27/2022
Date Data Arrived at EDR: 05/05/2022
Date Made Active in Reports: 05/31/2022
Number of Days to Update: 26

Source: Environmental Protection Agency
Telephone: 703-603-8787
Last EDR Contact: 09/01/2022
Next Scheduled EDR Contact: 10/10/2022
Data Release Frequency: Varies

LEAD SMELTER 2: Lead Smelter Sites

A list of several hundred sites in the U.S. where secondary lead smelting was done from 1931and 1964. These sites may pose a threat to public health through ingestion or inhalation of contaminated soil or dust

Date of Government Version: 04/05/2001
Date Data Arrived at EDR: 10/27/2010
Date Made Active in Reports: 12/02/2010
Number of Days to Update: 36

Source: American Journal of Public Health
Telephone: 703-305-6451
Last EDR Contact: 12/02/2009
Next Scheduled EDR Contact: N/A
Data Release Frequency: No Update Planned

US AIRS (AFS): Aerometric Information Retrieval System Facility Subsystem (AFS)

The database is a sub-system of Aerometric Information Retrieval System (AIRS). AFS contains compliance data on air pollution point sources regulated by the U.S. EPA and/or state and local air regulatory agencies. This information comes from source reports by various stationary sources of air pollution, such as electric power plants, steel mills, factories, and universities, and provides information about the air pollutants they produce. Action, air program, air program pollutant, and general level plant data. It is used to track emissions and compliance data from industrial plants.

Date of Government Version: 10/12/2016
Date Data Arrived at EDR: 10/26/2016
Date Made Active in Reports: 02/03/2017
Number of Days to Update: 100

Source: EPA
Telephone: 202-564-2496
Last EDR Contact: 09/26/2017
Next Scheduled EDR Contact: 01/08/2018
Data Release Frequency: Annually

US AIRS MINOR: Air Facility System Data
A listing of minor source facilities.

Date of Government Version: 10/12/2016
Date Data Arrived at EDR: 10/26/2016
Date Made Active in Reports: 02/03/2017
Number of Days to Update: 100

Source: EPA
Telephone: 202-564-2496
Last EDR Contact: 09/26/2017
Next Scheduled EDR Contact: 01/08/2018
Data Release Frequency: Annually

MINES VIOLATIONS: MSHA Violation Assessment Data
Mines violation and assessment information. Department of Labor, Mine Safety & Health Administration.

Date of Government Version: 03/21/2022
Date Data Arrived at EDR: 03/22/2022
Date Made Active in Reports: 03/25/2022
Number of Days to Update: 3

Source: DOL, Mine Safety & Health Admi
Telephone: 202-693-9424
Last EDR Contact: 05/26/2022
Next Scheduled EDR Contact: 09/12/2022
Data Release Frequency: Quarterly

US MINES: Mines Master Index File
Contains all mine identification numbers issued for mines active or opened since 1971. The data also includes violation information.

Date of Government Version: 02/01/2022
Date Data Arrived at EDR: 02/23/2022
Date Made Active in Reports: 05/24/2022
Number of Days to Update: 90

Source: Department of Labor, Mine Safety and Health Administration
Telephone: 303-231-5959
Last EDR Contact: 05/25/2022
Next Scheduled EDR Contact: 09/05/2022
Data Release Frequency: Semi-Annually

US MINES 2: Ferrous and Nonferrous Metal Mines Database Listing
This map layer includes ferrous (ferrous metal mines are facilities that extract ferrous metals, such as iron ore or molybdenum) and nonferrous (Nonferrous metal mines are facilities that extract nonferrous metals, such as gold, silver, copper, zinc, and lead) metal mines in the United States.

Date of Government Version: 05/06/2020
Date Data Arrived at EDR: 05/27/2020
Date Made Active in Reports: 08/13/2020
Number of Days to Update: 78

Source: USGS
Telephone: 703-648-7709
Last EDR Contact: 05/27/2022
Next Scheduled EDR Contact: 09/05/2022
Data Release Frequency: Varies

US MINES 3: Active Mines & Mineral Plants Database Listing
Active Mines and Mineral Processing Plant operations for commodities monitored by the Minerals Information Team of the USGS.

Date of Government Version: 04/14/2011
Date Data Arrived at EDR: 06/08/2011
Date Made Active in Reports: 09/13/2011
Number of Days to Update: 97

Source: USGS
Telephone: 703-648-7709
Last EDR Contact: 05/27/2022
Next Scheduled EDR Contact: 09/05/2022
Data Release Frequency: Varies

ABANDONED MINES: Abandoned Mines
An inventory of land and water impacted by past mining (primarily coal mining) is maintained by OSMRE to provide information needed to implement the Surface Mining Control and Reclamation Act of 1977 (SMCRA). The inventory contains information on the location, type, and extent of AML impacts, as well as, information on the cost associated with the reclamation of those problems. The inventory is based upon field surveys by State, Tribal, and OSMRE program officials. It is dynamic to the extent that it is modified as new problems are identified and existing problems are reclaimed.

Date of Government Version: 03/10/2022
Date Data Arrived at EDR: 03/10/2022
Date Made Active in Reports: 06/14/2022
Number of Days to Update: 96

Source: Department of Interior
Telephone: 202-208-2609
Last EDR Contact: 06/14/2022
Next Scheduled EDR Contact: 09/19/2022
Data Release Frequency: Quarterly

FINDS: Facility Index System/Facility Registry System

Facility Index System. FINDS contains both facility information and 'pointers' to other sources that contain more detail. EDR includes the following FINDS databases in this report: PCS (Permit Compliance System), AIRS (Aerometric Information Retrieval System), DOCKET (Enforcement Docket used to manage and track information on civil judicial enforcement cases for all environmental statutes), FURS (Federal Underground Injection Control), C-DOCKET (Criminal Docket System used to track criminal enforcement actions for all environmental statutes), FFIS (Federal Facilities Information System), STATE (State Environmental Laws and Statutes), and PADS (PCB Activity Data System).

Date of Government Version: 05/13/2022
Date Data Arrived at EDR: 05/18/2022
Date Made Active in Reports: 05/31/2022
Number of Days to Update: 13

Source: EPA
Telephone: (312) 353-2000
Last EDR Contact: 05/18/2022
Next Scheduled EDR Contact: 09/12/2022
Data Release Frequency: Quarterly

UXO: Unexploded Ordnance Sites

A listing of unexploded ordnance site locations

Date of Government Version: 12/31/2020
Date Data Arrived at EDR: 01/11/2022
Date Made Active in Reports: 02/14/2022
Number of Days to Update: 34

Source: Department of Defense
Telephone: 703-704-1564
Last EDR Contact: 07/07/2022
Next Scheduled EDR Contact: 10/24/2022
Data Release Frequency: Varies

ECHO: Enforcement & Compliance History Information

ECHO provides integrated compliance and enforcement information for about 800,000 regulated facilities nationwide.

Date of Government Version: 04/02/2022
Date Data Arrived at EDR: 04/05/2022
Date Made Active in Reports: 06/28/2022
Number of Days to Update: 84

Source: Environmental Protection Agency
Telephone: 202-564-2280
Last EDR Contact: 07/01/2022
Next Scheduled EDR Contact: 10/17/2022
Data Release Frequency: Quarterly

DOCKET HWC: Hazardous Waste Compliance Docket Listing

A complete list of the Federal Agency Hazardous Waste Compliance Docket Facilities.

Date of Government Version: 05/06/2021
Date Data Arrived at EDR: 05/21/2021
Date Made Active in Reports: 08/11/2021
Number of Days to Update: 82

Source: Environmental Protection Agency
Telephone: 202-564-0527
Last EDR Contact: 05/19/2022
Next Scheduled EDR Contact: 09/05/2022
Data Release Frequency: Varies

FUELS PROGRAM: EPA Fuels Program Registered Listing

This listing includes facilities that are registered under the Part 80 (Code of Federal Regulations) EPA Fuels Programs. All companies now are required to submit new and updated registrations.

Date of Government Version: 02/17/2022
Date Data Arrived at EDR: 02/17/2022
Date Made Active in Reports: 05/10/2022
Number of Days to Update: 82

Source: EPA
Telephone: 800-385-6164
Last EDR Contact: 05/17/2022
Next Scheduled EDR Contact: 08/29/2022
Data Release Frequency: Quarterly

AIRS: Permit and Emissions Inventory Data

Permit and emissions inventory data.

Date of Government Version: 03/15/2022
Date Data Arrived at EDR: 03/16/2022
Date Made Active in Reports: 03/21/2022
Number of Days to Update: 5

Source: Department of Environment, Great Lakes, and Energy
Telephone: 517-373-7074
Last EDR Contact: 06/09/2022
Next Scheduled EDR Contact: 09/26/2022
Data Release Frequency: Annually

ASBESTOS: Asbestos Notification Listing
Asbestos

Date of Government Version: 05/31/2022
Date Data Arrived at EDR: 06/08/2022
Date Made Active in Reports: 07/06/2022
Number of Days to Update: 28

Source: Department of Licensing & Regulatory Affairs
Telephone: 517-284-7699
Last EDR Contact: 07/06/2022
Next Scheduled EDR Contact: 10/17/2022
Data Release Frequency: Quarterly

BEA: Baseline Environmental Assessment Database
A BEA is a document that new or prospective property owners/operations disclose to the DEQ identifying the property as a facility pursuant to Part 201 and Part 213. The Inventory of BEA Facilities overlaps in part with the Part 201 Projects facilities and Part 213 facilities. There may be more than one BEA for each facility.

Date of Government Version: 04/04/2022
Date Data Arrived at EDR: 04/05/2022
Date Made Active in Reports: 04/18/2022
Number of Days to Update: 13

Source: Department of Environment, Great Lakes, and Energy
Telephone: 517-373-9541
Last EDR Contact: 05/06/2022
Next Scheduled EDR Contact: 08/15/2022
Data Release Frequency: No Update Planned

COAL ASH: Coal Ash Disposal Sites
Coal fired power plants in Southeast Michigan that have coal ash handling on site.

Date of Government Version: 04/01/2021
Date Data Arrived at EDR: 04/06/2021
Date Made Active in Reports: 06/24/2021
Number of Days to Update: 79

Source: Department of Environment, Great Lakes, and Energy
Telephone: 586-753-3754
Last EDR Contact: 06/27/2022
Next Scheduled EDR Contact: 10/10/2022
Data Release Frequency: Varies

DRYCLEANERS: Drycleaning Establishments
A listing of drycleaning facilities in Michigan.

Date of Government Version: 11/09/2021
Date Data Arrived at EDR: 01/12/2022
Date Made Active in Reports: 03/31/2022
Number of Days to Update: 78

Source: Department of Environment, Great Lakes, and Energy
Telephone: 517-335-4586
Last EDR Contact: 07/14/2022
Next Scheduled EDR Contact: 10/24/2022
Data Release Frequency: Quarterly

Financial Assurance 1: Financial Assurance Information Listing
Financial assurance information.

Date of Government Version: 03/18/2022
Date Data Arrived at EDR: 03/30/2022
Date Made Active in Reports: 04/13/2022
Number of Days to Update: 14

Source: Department of Environment, Great Lakes, and Energy
Telephone: 517-335-6610
Last EDR Contact: 06/22/2022
Next Scheduled EDR Contact: 10/10/2022
Data Release Frequency: Semi-Annually

Financial Assurance 2: Financial Assurance Information Listing
A listing of financial assurance information for solid waste facilities. Financial assurance is intended to ensure that resources are available to pay for the cost of closure, post-closure care, and corrective measures if the owner or operator of a regulated facility is unable or unwilling to pay.

Date of Government Version: 06/17/2022
Date Data Arrived at EDR: 06/22/2022
Date Made Active in Reports: 06/28/2022
Number of Days to Update: 6

Source: Department of Environment, Great Lakes, and Energy
Telephone: 517-335-4034
Last EDR Contact: 06/15/2022
Next Scheduled EDR Contact: 10/03/2022
Data Release Frequency: Varies

FINANCIAL ASSURANCE 3: Financial Assurance Information Listing
Financial assurance information for underground storage tank facilities.

Date of Government Version: 12/20/2021
Date Data Arrived at EDR: 01/04/2022
Date Made Active in Reports: 03/21/2022
Number of Days to Update: 76

Source: Department of Licensing & Regulatory Affairs
Telephone: 517-335-7279
Last EDR Contact: 06/22/2022
Next Scheduled EDR Contact: 10/10/2022
Data Release Frequency: Varies

LEAD CERT: Lead Safe Housing Registry
A listing of Michigan properties included in the Lead Safe Housing Registry.

Date of Government Version: 03/25/2020
Date Data Arrived at EDR: 03/25/2020
Date Made Active in Reports: 06/15/2020
Number of Days to Update: 82

Source: Department of Community Health
Telephone: 517-335-9699
Last EDR Contact: 05/25/2022
Next Scheduled EDR Contact: 09/12/2022
Data Release Frequency: Quarterly

NPDES: List of Active NPDES Permits
General information regarding NPDES (National Pollutant Discharge Elimination System) permits and NPDES Storm Water permits.

Date of Government Version: 11/18/2021
Date Data Arrived at EDR: 12/21/2021
Date Made Active in Reports: 03/14/2022
Number of Days to Update: 83

Source: Department of Environment, Great Lakes, and Energy
Telephone: 517-241-1300
Last EDR Contact: 07/01/2022
Next Scheduled EDR Contact: 10/10/2022
Data Release Frequency: Varies

UIC: Underground Injection Wells Database
A listing of underground injection well locations. The UIC Program is responsible for regulating the construction, operation, permitting, and closure of injection wells that place fluids underground for storage or disposal.

Date of Government Version: 04/19/2022
Date Data Arrived at EDR: 04/27/2022
Date Made Active in Reports: 05/23/2022
Number of Days to Update: 26

Source: Department of Environment, Great Lakes, and Energy
Telephone: 517-241-1515
Last EDR Contact: 07/13/2022
Next Scheduled EDR Contact: 10/31/2022
Data Release Frequency: Quarterly

WDS: Waste Data System
The Waste Data System (WDS) tracks activities at facilities regulated by the Solid Waste, Scrap Tire, Hazardous Waste, and Liquid Industrial Waste programs.

Date of Government Version: 11/23/2021
Date Data Arrived at EDR: 11/29/2021
Date Made Active in Reports: 02/14/2022
Number of Days to Update: 77

Source: Department of Environment, Great Lakes, and Energy
Telephone: 517-284-6562
Last EDR Contact: 05/16/2022
Next Scheduled EDR Contact: 08/29/2022
Data Release Frequency: Varies

PCS ENF: Enforcement data
No description is available for this data

Date of Government Version: 12/31/2014
Date Data Arrived at EDR: 02/05/2015
Date Made Active in Reports: 03/06/2015
Number of Days to Update: 29

Source: EPA
Telephone: 202-564-2497
Last EDR Contact: 06/28/2022
Next Scheduled EDR Contact: 10/17/2022
Data Release Frequency: Varies

PCS: Permit Compliance System
PCS is a computerized management information system that contains data on National Pollutant Discharge Elimination System (NPDES) permit holding facilities. PCS tracks the permit, compliance, and enforcement status of NPDES facilities.

Date of Government Version: 07/14/2011
Date Data Arrived at EDR: 08/05/2011
Date Made Active in Reports: 09/29/2011
Number of Days to Update: 55

Source: EPA, Office of Water
Telephone: 202-564-2496
Last EDR Contact: 06/28/2022
Next Scheduled EDR Contact: 10/17/2022
Data Release Frequency: Semi-Annually

PCS INACTIVE: Listing of Inactive PCS Permits
An inactive permit is a facility that has shut down or is no longer discharging.

Date of Government Version: 11/05/2014
Date Data Arrived at EDR: 01/06/2015
Date Made Active in Reports: 05/06/2015
Number of Days to Update: 120

Source: EPA
Telephone: 202-564-2496
Last EDR Contact: 06/28/2022
Next Scheduled EDR Contact: 10/17/2022
Data Release Frequency: Semi-Annually

MINES MRDS: Mineral Resources Data System
Mineral Resources Data System

Date of Government Version: 04/06/2018
Date Data Arrived at EDR: 10/21/2019
Date Made Active in Reports: 10/24/2019
Number of Days to Update: 3

Source: USGS
Telephone: 703-648-6533
Last EDR Contact: 05/27/2022
Next Scheduled EDR Contact: 09/05/2022
Data Release Frequency: Varies

EDR HIGH RISK HISTORICAL RECORDS

EDR Exclusive Records

EDR MGP: EDR Proprietary Manufactured Gas Plants
The EDR Proprietary Manufactured Gas Plant Database includes records of coal gas plants (manufactured gas plants) compiled by EDR's researchers. Manufactured gas sites were used in the United States from the 1800's to 1950's to produce a gas that could be distributed and used as fuel. These plants used whale oil, rosin, coal, or a mixture of coal, oil, and water that also produced a significant amount of waste. Many of the byproducts of the gas production, such as coal tar (oily waste containing volatile and non-volatile chemicals), sludges, oils and other compounds are potentially hazardous to human health and the environment. The byproduct from this process was frequently disposed of directly at the plant site and can remain or spread slowly, serving as a continuous source of soil and groundwater contamination.

Date of Government Version: N/A
Date Data Arrived at EDR: N/A
Date Made Active in Reports: N/A
Number of Days to Update: N/A

Source: EDR, Inc.
Telephone: N/A
Last EDR Contact: N/A
Next Scheduled EDR Contact: N/A
Data Release Frequency: No Update Planned

EDR Hist Auto: EDR Exclusive Historical Auto Stations
EDR has searched selected national collections of business directories and has collected listings of potential gas station/filling station/service station sites that were available to EDR researchers. EDR's review was limited to those categories of sources that might, in EDR's opinion, include gas station/filling station/service station establishments. The categories reviewed included, but were not limited to gas, gas station, gasoline station, filling station, auto, automobile repair, auto service station, service station, etc. This database falls within a category of information EDR classifies as "High Risk Historical Records", or HRHR. EDR's HRHR effort presents unique and sometimes proprietary data about past sites and operations that typically create environmental concerns, but may not show up in current government records searches.

Date of Government Version: N/A
Date Data Arrived at EDR: N/A
Date Made Active in Reports: N/A
Number of Days to Update: N/A

Source: EDR, Inc.
Telephone: N/A
Last EDR Contact: N/A
Next Scheduled EDR Contact: N/A
Data Release Frequency: Varies

EDR Hist Cleaner: EDR Exclusive Historical Cleaners

EDR has searched selected national collections of business directories and has collected listings of potential dry cleaner sites that were available to EDR researchers. EDR's review was limited to those categories of sources that might, in EDR's opinion, include dry cleaning establishments. The categories reviewed included, but were not limited to dry cleaners, cleaners, laundry, laundromat, cleaning/laundry, wash & dry etc. This database falls within a category of information EDR classifies as "High Risk Historical Records", or HRHR. EDR's HRHR effort presents unique and sometimes proprietary data about past sites and operations that typically create environmental concerns, but may not show up in current government records searches.

Date of Government Version: N/A
Date Data Arrived at EDR: N/A
Date Made Active in Reports: N/A
Number of Days to Update: N/A

Source: EDR, Inc.
Telephone: N/A
Last EDR Contact: N/A
Next Scheduled EDR Contact: N/A
Data Release Frequency: Varies

EDR RECOVERED GOVERNMENT ARCHIVES

Exclusive Recovered Govt. Archives

RGA PART 201: Recovered Government Archive State Hazardous Waste Facilities List

The EDR Recovered Government Archive State Hazardous Waste database provides a list of SHWS incidents derived from historical databases and includes many records that no longer appear in current government lists. Compiled from Records formerly available from the Department of Environmental Quality in Michigan.

Date of Government Version: N/A
Date Data Arrived at EDR: 07/01/2013
Date Made Active in Reports: 12/24/2013
Number of Days to Update: 176

Source: Department of Environment, Great Lakes, and Energy
Telephone: N/A
Last EDR Contact: 06/01/2012
Next Scheduled EDR Contact: N/A
Data Release Frequency: Varies

RGA LF: Recovered Government Archive Solid Waste Facilities List

The EDR Recovered Government Archive Landfill database provides a list of landfills derived from historical databases and includes many records that no longer appear in current government lists. Compiled from Records formerly available from the Department of Environmental Quality in Michigan.

Date of Government Version: N/A
Date Data Arrived at EDR: 07/01/2013
Date Made Active in Reports: 01/13/2014
Number of Days to Update: 196

Source: Department of Environment, Great Lakes, and Energy
Telephone: N/A
Last EDR Contact: 06/01/2012
Next Scheduled EDR Contact: N/A
Data Release Frequency: Varies

RGA LUST: Recovered Government Archive Leaking Underground Storage Tank

The EDR Recovered Government Archive Leaking Underground Storage Tank database provides a list of LUST incidents derived from historical databases and includes many records that no longer appear in current government lists. Compiled from Records formerly available from the Department of Environmental Quality in Michigan.

Date of Government Version: N/A
Date Data Arrived at EDR: 07/01/2013
Date Made Active in Reports: 12/24/2013
Number of Days to Update: 176

Source: Department of Environment, Great Lakes, and Energy
Telephone: N/A
Last EDR Contact: 06/01/2012
Next Scheduled EDR Contact: N/A
Data Release Frequency: Varies

OTHER DATABASE(S)

Depending on the geographic area covered by this report, the data provided in these specialty databases may or may not be complete. For example, the existence of wetlands information data in a specific report does not mean that all wetlands in the area covered by the report are included. Moreover, the absence of any reported wetlands information does not necessarily mean that wetlands do not exist in the area covered by the report.

CT MANIFEST: Hazardous Waste Manifest Data
Facility and manifest data. Manifest is a document that lists and tracks hazardous waste from the generator through transporters to a tsd facility.

Date of Government Version: 12/03/2021
Date Data Arrived at EDR: 02/11/2022
Date Made Active in Reports: 05/06/2022
Number of Days to Update: 84

Source: Department of Energy & Environmental Protection
Telephone: 860-424-3375
Last EDR Contact: 05/09/2022
Next Scheduled EDR Contact: 08/22/2022
Data Release Frequency: No Update Planned

NJ MANIFEST: Manifest Information
Hazardous waste manifest information.

Date of Government Version: 12/31/2018
Date Data Arrived at EDR: 04/10/2019
Date Made Active in Reports: 05/16/2019
Number of Days to Update: 36

Source: Department of Environmental Protection
Telephone: N/A
Last EDR Contact: 06/28/2022
Next Scheduled EDR Contact: 10/17/2022
Data Release Frequency: Annually

NY MANIFEST: Facility and Manifest Data
Manifest is a document that lists and tracks hazardous waste from the generator through transporters to a TSD facility.

Date of Government Version: 01/01/2019
Date Data Arrived at EDR: 10/29/2021
Date Made Active in Reports: 01/19/2022
Number of Days to Update: 82

Source: Department of Environmental Conservation
Telephone: 518-402-8651
Last EDR Contact: 04/28/2022
Next Scheduled EDR Contact: 08/08/2022
Data Release Frequency: Quarterly

PA MANIFEST: Manifest Information
Hazardous waste manifest information.

Date of Government Version: 06/30/2018
Date Data Arrived at EDR: 07/19/2019
Date Made Active in Reports: 09/10/2019
Number of Days to Update: 53

Source: Department of Environmental Protection
Telephone: 717-783-8990
Last EDR Contact: 07/06/2022
Next Scheduled EDR Contact: 10/24/2022
Data Release Frequency: Annually

RI MANIFEST: Manifest information
Hazardous waste manifest information

Date of Government Version: 12/31/2020
Date Data Arrived at EDR: 11/30/2021
Date Made Active in Reports: 02/18/2022
Number of Days to Update: 80

Source: Department of Environmental Management
Telephone: 401-222-2797
Last EDR Contact: 05/16/2022
Next Scheduled EDR Contact: 08/29/2022
Data Release Frequency: Annually

WI MANIFEST: Manifest Information
Hazardous waste manifest information.

Date of Government Version: 05/31/2018
Date Data Arrived at EDR: 06/19/2019
Date Made Active in Reports: 09/03/2019
Number of Days to Update: 76

Source: Department of Natural Resources
Telephone: N/A
Last EDR Contact: 06/03/2022
Next Scheduled EDR Contact: 09/19/2022
Data Release Frequency: Annually

Oil/Gas Pipelines
Source: Endeavor Business Media
Petroleum Bundle (Crude Oil, Refined Products, Petrochemicals, Gas Liquids (LPG/NGL), and Specialty Gases (Miscellaneous)) N = Natural Gas Bundle (Natural Gas, Gas Liquids (LPG/NGL), and Specialty Gases (Miscellaneous)). This map includes information copyrighted by Endeavor Business Media. This information is provided on a best effort basis and Endeavor Business Media does not guarantee its accuracy nor warrant its fitness for any particular purpose. Such information has been reprinted with the permission of Endeavor Business Media.

Electric Power Transmission Line Data
Source: Endeavor Business Media
This map includes information copyrighted by Endeavor Business Media. This information is provided on a best effort basis and Endeavor Business Media does not guarantee its accuracy nor warrant its fitness for any particular purpose. Such information has been reprinted with the permission of Endeavor Business Media.

Sensitive Receptors: There are individuals deemed sensitive receptors due to their fragile immune systems and special sensitivity to environmental discharges. These sensitive receptors typically include the elderly, the sick, and children. While the location of all sensitive receptors cannot be determined, EDR indicates those buildings and facilities - schools, daycares, hospitals, medical centers, and nursing homes - where individuals who are sensitive receptors are likely to be located.

AHA Hospitals:
Source: American Hospital Association, Inc.
Telephone: 312-280-5991
The database includes a listing of hospitals based on the American Hospital Association's annual survey of hospitals.

Medical Centers: Provider of Services Listing
Source: Centers for Medicare & Medicaid Services
Telephone: 410-786-3000
A listing of hospitals with Medicare provider number, produced by Centers of Medicare & Medicaid Services, a federal agency within the U.S. Department of Health and Human Services.

Nursing Homes
Source: National Institutes of Health
Telephone: 301-594-6248
Information on Medicare and Medicaid certified nursing homes in the United States.

Public Schools
Source: National Center for Education Statistics
Telephone: 202-502-7300
The National Center for Education Statistics' primary database on elementary and secondary public education in the United States. It is a comprehensive, annual, national statistical database of all public elementary and secondary schools and school districts, which contains data that are comparable across all states.

Private Schools
Source: National Center for Education Statistics
Telephone: 202-502-7300
The National Center for Education Statistics' primary database on private school locations in the United States.

Daycare Centers: Day Care Centers, Group & Family Homes
Source: Bureau of REgulatory Services
Telephone: 517-373-8300

Flood Zone Data: This data was obtained from the Federal Emergency Management Agency (FEMA). It depicts 100-year and 500-year flood zones as defined by FEMA. It includes the National Flood Hazard Layer (NFHL) which incorporates Flood Insurance Rate Map (FIRM) data and Q3 data from FEMA in areas not covered by NFHL.
Source: FEMA
Telephone: 877-336-2627
Date of Government Version: 2003, 2015

NWI: National Wetlands Inventory. This data, available in select counties across the country, was obtained by EDR in 2002, 2005 and 2010 from the U.S. Fish and Wildlife Service.

State Wetlands Data: Wetlands Inventory
Source: Department of Natural Resources
Telephone: 517-241-2254

Current USGS 7.5 Minute Topographic Map
Source: U.S. Geological Survey

STREET AND ADDRESS INFORMATION

Â© 2015 TomTom North America, Inc. All rights reserved. This material is proprietary and the subject of copyright protection and other intellectual property rights owned by or licensed to Tele Atlas North America, Inc. The use of this material is subject to the terms of a license agreement. You will be held liable for any unauthorized copying or disclosure of this material.

APPENDIX E

Owner Questionnaire

Phase I ESA - Owner Questionnaire
NTH Project No. 62-200298-UPD
Cass & Henry Project – Affordable Housing Parcels
Detroit, Michigan

This questionnaire is an intricate portion of the Phase I ESA report. We ask that you answer the following questions to the best of your knowledge. Please email the completed questionnaire to bmodi@nthconsultants.com

---

PROPERTY OWNERSHIP & USES

Current Property Owner(s) and Length of Ownership: Cass Village Apartments, LLC

Current Property Occupant(s) and Use(s): Multifamily - 439 Henry is currently partially occupied

Past Property Use(s): Multi-family, storage facility, and hotel

BUILDING INFORMATION

Number of structures on the property and dates of construction:
Three structures built between 1900 and 1910

Heating sources for all current structures: Boiler system

Past heating sources for all current structures: Boiler system

Number of former structures, their uses, and construction and demolition dates: N/A

CHEMICAL STORAGE INFORMATION

Size and contents of chemical containers, hazardous waste containers and/or storage tanks on the property:
No knowledge of chemical containers on site

Number of electrical transformers on the property: unknown

Indicate the owners and polychlorinated biphenyls (PCBs) status of each transformer:
unknown

Phase I ESA - Owner Questionnaire
NTH Project No. 62-200298-UPD
Cass & Henry Project – Affordable Housing Parcels
Detroit, Michigan

ENVIRONMENTAL ACTIVITY INFORMATION

Describe known environmental concerns and/or incidents at or on the properties: _____
Strong likelihood of lead-based paint and asbestos inside of building. Potential site-specific vapor intrusion

Describe the results of previous environmental studies conducted at the property: _____
Previous Phase I's were conducted on-site

Are copies of the above environmental studies available for review by NTH? Yes

UTILITY INFORMATION

Indicate utilities such as water, sanitary sewer, storm sewer, etc. servicing the property and their installation dates: Municipal water, sanitary sewer, storm water, and natural gas
Installation date unknown

PREPARER INFORMATION

Signature: _____

Name & Title: Tyler Hardy, Director of Development

Relation to the Property Owner: Employee

Date: 7/27/22

ATTACHMENT I

2021 Phase I ESA Report

REPORT

Phase I Environmental Site Assessment

Cass and Henry Development Project – Affordable Housing Parcels

439, 447/449, 459, 467, and 481 Henry Street

Detroit, Michigan

Olympia Development of Michigan
2211 Woodward Avenue
Detroit, MI 48201

January 28, 2021 **NTH Project No. 62-200298-01**

NTH Consultants, Ltd.
41780 Six Mile Road, Suite 200
Northville, MI 48168

NTH Consultants, Ltd.

Infrastructure Engineering
and Environmental Services

41780 Six Mile Road, Suite 200
Northville, MI 48168
248.553.6300
248.324.5179 Fax

Eric W. Tuomey
Director of Development
Olympia Development of Michigan
Fox Office Center
2211 Woodward Avenue
Detroit, MI 48201

January 28, 2021
NTH Proposal No. 62-200298-01

RE: **Report on Phase I Environmental Site Assessment**
Cass and Henry Development Project – Affordable Housing Parcels
439, 447/449, 459, 467, and 481 Henry Street
Detroit, Michigan

Dear Mr. Tuomey:

NTH Consultants, Ltd. (NTH) is pleased to submit this report on Phase I Environmental Site Assessment (ESA) for the above referenced property. This study was performed at your request in accordance with our accepted proposal (NTH Proposal No. 62-200298-AH) dated December 4, 2020.

We trust that this report provides the information required to evaluate the environmental risks associated with the property and we appreciate the opportunity to assist you with this project. Should you have any questions or require additional information on this study, please call us at 248-662-2740.

Sincerely,

NTH Consultants, Ltd.

Bhushan C. Modi
Vice President

BCM/mlk

Attachments

SECTION IX **2020 MSHDA PHASE I SUMMARY COVER SHEET**

Project Name:	Cass and Henry Development Project - Affordable Housing Parcels		
Project Address:	439, 447/449, 459, 467, and 481 Henry Street, Detroit, MI 48201		
Sponsors Name:		Sponsor E-mail:	
Consulting Firm:	NTH Consultants, Ltd.		
Consultant Phone:	(248) 662-2740	E-mail:	bmodi@nthconsultants.com
Consultant Project #:	62-200298-01	Report Date:	January 28, 2021

Additional Site Info (please complete if known)

Site area:	Approx. 1 (in acres)	# Units planned:	
Vacant land: ☐	Developed: ☒	If developed, # existing buildings:	3
Vacant Structure(s): ☒	# 2 vacant	Date(s) of construction for existing structures:	1913, 1925, and 1918
Single Site: ☒	Scattered sites: ☐	If scattered, # sites:	
Rehab of existing structure(s): ☒		New Construction with planned demolition of existing structure(s):	☐
Adaptive Re-Use: ☒		New Construction without planned demolition of existing structure(s):	☐
No physical changes planned: ☐	Comments:		

Please answer all questions below, noting the appropriate page or appendix in your report that contains the supporting documentation. **Summary Cover Sheets containing unknown or incomplete responses will not be processed and will be returned for correction.**

REPORT FINDINGS

a. **RECs** - The Phase I ESA revealed a REC(s). ☒ Yes ☐ No (See Sec. IV)

b. The site contains a **wetland** area(s). ☐ Yes ☒ No (See Sec. IV, H.5)

c. The site or a portion of the site is in the **Special Flood Hazard Area**.
☐ Yes ☒ No (See Sec. IV, H.4)

d. The site contains a **UST(s)**. ☐ Yes ☒ No (See Sec. IV, I)

e. This site contains a **AST(s)**. ☐ Yes ☒ No (See Sec. IV, H.10)

e. **EMF** - There are high power electrical transmission lines within 500 feet of the subject site.
☐ Yes ☒ No (See Sec. IV, H.6)

f. **HP GAS** - There are buried high-pressure gas transmission lines (4" in diameter and 400 psi or greater) within 1000 feet of the subject site. ☐ Yes ☒ No (See Sec. IV, H.7)

g. **NOISE -** The subject site is near a busy roadway or within 1000 feet of a limited access freeway or 3000 feet of a rail line, or within 15 miles of an airport.

[x] Yes [ ] No

Was a noise assessment performed?

[x] Yes [ ] No (See Sec. IV, H.8)

h. **ASBESTOS** - A NESHAP-compliant asbestos survey is required for every MSHDA renovation/remodeling project, regardless of the date of construction. Was a NESHAP-compliant asbestos survey performed for this renovation/remodeling project?

[ ] Yes [x] No

If Yes, were any asbestos containing materials (ACM) identified?

[ ] Yes [ ] No (See Sec. IV, H.1)

i. **LEAD** - For structures built before January 1, 1978, a combination lead Risk Assessment/Inspection satisfying state and federal requirements is required. Was a combination lead Risk Assessment/Inspection performed?

[ ] Not required (*Post-1977 Date of Construction*) [ ] Yes [x] No

If Yes, was Lead Based Paint identified? [ ] Yes [ ] No (See Sec. IV, H.2)

j. **RADON -** For developments in Michigan counties where 25% or more homes tested equal to or above the EPA action level of 4 pCi/L, as depicted by the Michigan EGLE radon map (*Barry, Berrien, Branch, Calhoun, Cass, Clinton, Dickinson, Easton, Hillsdale, Ionia, Iron, Jackson, Kalamazoo, Lapeer, Lenawee, Livingston, Monroe, Oakland, Otsego, Ottawa, St. Joseph, Shiawassee, Tuscola and Washtenaw*) was a radon assessment conducted by a Radon Professional was performed?

[x] Not required: Not in >25% county. [ ] Yes [ ] No

If Yes, was Radon above EPA action level? [ ] Yes [ ] No (See Sec. IV, H.3)

k. A "Recorded Land Records" search was performed? [ ] Yes [x] No (See Sec. IV, C)

l. A Phase II investigation is required? [ ] Yes [x] No (See Sec. V)

m. A Tier I and non-invasive Tier II Vapor Encroachment Screen were preformed?

[x] Yes [ ] No (See Sec. IV, H.9)

If yes, was a **Vapor Encroachment Condition (VEC)** identified and an invasive Tier II investigation is recommended. [x] Yes [ ] No (See Sec. IV, H.9)

2. Report Documentation Check List. If any of the responses below are "NO," do not submit report.

a. MSHDA Phase I Letter of Reliance completed?	[x] Yes	[ ] No
b. User's Disclosure Statement completed?	[x] Yes	[ ] No
c. Compliant ACORD 25 Certificate of insurance included?	[x] Yes	[ ] No
d. FEMA Flood Plain Map Included?	[x] Yes	[ ] No
e. Fire Insurance Maps or No Coverage Letter Included?	[x] Yes	[ ] No
f. Development Site Plan Included?	[x] Yes	[ ] No
g. Site boundaries indicated on all maps and photos?	[x] Yes	[ ] No
h. CD or flash drive (PDF versions) included?	[x] Yes	[ ] No

I represent that this Summary Cover Sheet accurately reflects the environmental information contained in the above captioned document.

_____ /	01/28/21	Bhushan C. Modi, Project Manager
Signature of Environmental Professional	Date	Print or Type Legal Name

TABLE OF CONTENTS

		Page No.
1.0	EXECUTIVE SUMMARY	1
1.1	Phase I ESA Summary and Conclusions	1
1.2	Identified Data Gaps	2
1.3	Identified Liens or Activity and Use Limitations	2
2.0	INTRODUCTION	3
2.1	Purpose	3
2.2	Detailed Scope of Services	4
2.3	Significant Assumptions	6
2.4	Limitations and Exceptions	6
2.5	Special Terms and Conditions	7
2.6	User Reliance	7
3.0	SITE DESCRIPTION	9
3.1	Location and Legal Description	9
3.2	Site and Vicinity General Characteristics	9
3.3	Current Uses of Property	9
3.4	Description of Structures, Roads and Other Improvements	10
3.5	Current Uses of Adjoining Properties	10
4.0	USER PROVIDED INFORMATION	11
4.1	Title Records	11
4.2	Environmental Liens or Activity and Use Limitations	11
4.3	Specialized Knowledge	11
4.4	Commonly Known or Reasonably Ascertainable Information	11
4.5	Valuation Reduction for Environmental Issues	11
4.6	Owner, Property Manager and Occupant Information	12
4.7	Reason for Performing Phase I ESA	12

TABLE OF CONTENTS (cont.)

		Page No.
5.0	RECORDS REVIEW	13
5.1	Standard Environmental Record Sources	13
5.2	Additional Environmental Record Sources	19
5.2.1	Previous Environmental Studies	19
5.2.2	Local Fire Department	22
5.3	Physical Setting Sources	22
5.3.1	Topography	22
5.3.2	Geology	22
5.3.3	Hydrology	23
5.3.4	Hydrogeology	23
5.3.5	Oil and Gas Wells	23
5.4	Historical Use Information on the Property	23
5.4.1	Local Governmental Agency Records	24
5.4.2	Sanborn Fire Insurance Maps	25
5.4.3	City Directories	27
5.4.4	Aerial Photographs	29
5.4.5	Topographical Maps	30
5.4.6	Past Use Summary	30
5.5	Historical Use Information on Adjoining Properties	31
6.0	SITE RECONNAISSANCE	33
6.1	Methodology and Limiting Conditions	33
6.2	General Site Setting	34
6.3	Exterior Observations	34
6.3.1	Storage Tanks	35
6.3.2	Polychlorinated Biphenyls (PCBs)	35
6.4	Interior Observations	35
7.0	INTERVIEWS	37
7.1	Interview with Owner	37
7.2	Interview with Site Manager	37
7.3	Interviews with Occupants	37
7.4	Interviews with Local Government Officials	37

TABLE OF CONTENTS (cont.)

		Page No.
8.0	EVALUATION AND REPORT PREPARATION	38
8.1	Findings	38
8.2	Opinions	40
8.3	Additional Investigation	40
8.4	Data Gaps	41
8.5	Conclusions	41
8.6	Additional Services	42
8.7	Limiting Conditions/Deviations	42
8.8	References	42
8.9	Signatures of Environmental Professionals	44
8.10	Qualifications of Environmental Professionals	44
9.0	NON-SCOPE CONSIDERATIONS	45
9.1	Friable and Non-Friable Asbestos Containing Materials	45
9.2	Lead-Based Paint	46
9.3	Mold	47
9.4	Radon Gas	48
9.5	100-Year Flood Plain	48
9.6	Wetlands	48
9.7	Electro-Magnetic Field (EMF)	48
9.8	High Pressured Buried Gas Lines	49
9.9	Noise Analysis	49
9.10	Vapor Encroachment Screen	50
10.0	APPENDIX	65
10.1	Site Location/Vicinity Map	66
10.2	Site Plan and Proposed Development Plans	68
10.3	Site Photographs	79
10.4	Historical Research Documentation	93
	10.4.1 Sanborn Maps	94
	10.4.2 City Directories	107
	10.4.3 Aerial Photographs	157
	10.4.4 Topographical Maps	173

TABLE OF CONTENTS (cont.)

		Page No.
10.5	Regulatory Records Documentation	181
	10.5.1 Environmental Database Search Report	182
	10.5.2 Previous Baseline Environmental Assessment	660
10.6	Interview Documentation	1100
	10.6.1 User Questionnaire	1101
	10.6.2 ALTA Survey and Title Commitment	1105
	10.6.3 Owner Questionnaire	1124
10.7	Special Contractual Conditions between User and Environmental Professional	1128
	10.7.1 FEMA Flood Map	1129
	10.7.2 Noise Assessment	1131
10.8	Qualifications of the Environmental Professionals	1154
10.9	MSHDA Phase I Reliance Letter	1159
10.10	Environmental Professional Insurance Certificates	1161

1.0 EXECUTIVE SUMMARY

1.1 Phase I ESA Summary and Conclusions

This report presents the results of the Phase I Environmental Site Assessment (ESA) for the Cass and Henry Development Project – Affordable Housing Parcels ("property") located in Detroit, Wayne County, Michigan. The property is comprised of the following five tax parcels:

Street Address	Parcel No.	Prominent Features
439 Henry Street	02000556	The parcel is approximately 9,000 square feet in size and contains a four-story Bretton Hall Apartment (multi-family) building with a basement. The building is occupied and is approximately 34,700 square feet in size and was constructed in 1913.
447/449 Henry Street	02000557	The parcel is approximately 9,000 square feet in size and contains a vacant/unoccupied, single-story commercial building with a partial basement and constructed in 1925.
459 Henry Street	02000558	The parcel is approximately 9,000 square feet in size and contains vacant, four-story Claridge Apartment building with a basement. The building is approximately 31,670 square feet in size and was constructed in 1918.
467 Henry Street	02000559	The parcel is approximately 9,000 square feet in size and is a paved parking lot.
481 Henry Street	02000560	The parcel is approximately 9,000 square feet in size and is a paved parking lot.

The Phase I ESA was performed in accordance with the scope and limitations of American Society for Testing and Materials (ASTM) Practice E1527-13, which is consistent with United States Environmental Protection (EPA) All Appropriate Inquiries (AAI) Final Rule and Michigan State Housing Development Authority (MSHDA) – 2020 Environmental Review Requirements. This assessment has revealed the following evidence of recognized environmental conditions (RECs) in connection with the property:

- 447/449 Henry Street parcel was formerly used for auto repair purposes and as a bowling alley. No information was readily available regarding the past occupants' hazardous material management and waste disposal practices.

- 481 Henry Street parcel was formerly used for dry cleaning purposes. No information was readily available regarding the past occupants' hazardous material management and waste disposal practices.

- 467 and 481 Henry Street parcels formerly contained residential dwellings. No details on the demolition procedures for the former buildings were readily available. As such, the environmental nature and origin of the backfill material/soil used during demolition activity are unknown.

- NTH had conducted Phase I ESAs at the property in 2013 and 2016. The RECs listed above were also identified during the previous studies. To evaluate the RECs, NTH conducted a Phase II ESA at the property in October 2016. The results of that Phase II ESA identified the property as a *facility,* as defined by 1994 P.A. 451, Part 201, as amended.

The executive summary should not be reviewed separately from the remainder of the report. This summary provides an overview and is not a substitute for a thorough review of the entire report.

1.2 Identified Data Gaps

Data gaps or data failures were encountered during the research of historical land uses, review of City of Detroit records, and obtaining precise information on former occupant/on-site operations. Each data gap was evaluated and despite of lack of precise or documented information, these data gaps were not significant and did not alter the conclusions of this study.

1.3 Identified Liens or Activity and Use Limitations

No environmental liens or Activity and Use Limitations (AULs) are recorded against the property.

2.0 INTRODUCTION

NTH Consultants, Ltd. (NTH) was retained by Olympia Development of Michigan (ODM) to perform a Phase I Environmental Site Assessment (ESA) of the Cass and Henry Development Project – Affordable Housing Parcels ("property') located at 439, 447/449, 459, 467, and 481 Henry Street in Detroit, Michigan 48201. The property is comprised of the following five tax parcels:

Street Address	Parcel No.	Prominent Features
439 Henry Street	02000556	The parcel is approximately 9,000 square feet in size and contains a four-story Bretton Hall Apartment (multi-family) building with a basement. The building is occupied and is approximately 34,700 square feet in size and was constructed in 1913.
447/449 Henry Street	02000557	The parcel is approximately 9,000 square feet in size and contains a vacant/unoccupied, single-story commercial building with a partial basement and constructed in 1925.
459 Henry Street	02000558	The parcel is approximately 9,000 square feet in size and contains vacant, four-story Claridge Apartment building with a basement. The building is approximately 31,670 square feet in size and was constructed in 1918.
467 Henry Street	02000559	The parcel is approximately 9,000 square feet in size and is a paved parking lot.
481 Henry Street	02000560	The parcel is approximately 9,000 square feet in size and is a paved parking lot.

A location/vicinity map of the property is included in Section 10.1.

NTH conducted this Phase I ESA in accordance with the scope and limitations of ASTM Practice E1527-13 entitled: "Standard Practice for Environmental Site Assessments: Phase I Environmental Site Assessment Process," and Michigan State Housing Development Authority (MSHDA) – 2020 Environmental Review Requirements.

2.1 Purpose

ODM indicated that the proposed residential development at the property will be financed through MSHDA's Low-Income Housing Tax Credit (LIHTC) program. The proposed development plans or drawings are included in Section 10.2.

The objective of this Phase I ESA was to provide the users of this report a professional opinion regarding recognized environmental conditions (RECs), if any, associated with the property. According to ASTM Practice E1527-13, the term recognized environmental conditions means the presence or likely presence of any hazardous substances or petroleum products in, on, or at a property: (1) due to any release to the environment; (2) under conditions indicative of a release to the environment; or (3) under conditions that pose a material threat of a future release to the environment.

2.2 Detailed Scope of Services

The scope of services for the Phase I ESA comprised of the following key tasks:

- Previous environmental reports for the property were reviewed and pertinent information has been incorporated in this report.

- A visual survey of accessible portions of the buildings and exterior of the property was conducted to identify RECs. Color photographs were taken to document prominent surface features. These photographs are presented in Section 10.3 and are referenced in the text of the report.

- The neighboring properties were observed to assess whether surface features or activities on these properties may have a negative environmental impact on the property. The previous uses of the adjacent properties were determined through review of information compiled during the Phase I ESA.

- Past use history of the property was developed from reasonably ascertainable information.

- Readily available information was reviewed relating to geology, hydrogeology, and topographic setting for the property.

- A regulatory agency file search was performed to identify sites of environmental concerns located within the ASTM-specified minimum search distances from the property.

- Local governmental agency personnel were contacted to determine their knowledge of reported environmental incidents at the property.

- The information developed during this study was evaluated and this report was prepared.

In addition, as required by MSHDA, this Phase I ESA included the following additional (non-ASTM scope) tasks:

- Identified the source of potable water supply, sanitary sewage disposal system, and methods of heating and cooling.

- Identified and noted the type, location, and condition of suspect friable and non-friable asbestos-containing materials (ACMs) readily visible in the buildings.

- Identified and noted the type, location, and condition of painted surfaces for preliminary lead-based paint (LBP) evaluation.

- Identified and noted evidence of water intrusion and stains on floors, ceilings, or walls indicative of mold in the buildings.

- Reviewed readily available publication to assess radon risk for the property.

- Reviewed the National Wetland Inventory or State of Michigan Part 303 database and observed field indicators during site reconnaissance to identify potential wetlands on the property.

- Obtained a copy of the FEMA Flood Hazard map including the Community Panel Number to attempt to determine whether the property is located within Special Flood Hazard Area (SFHA - 100-year flood plain).

- Conducted a noise assessment since the property is located within 1,000 feet of a freeway, 3,000 feet of a railroad and 15 miles of a civil airport.

- Conducted Tier I Vapor Encroachment Screening (VES) in accordance with ASTM Practice E2600-15 to determine potential vapor encroachment condition (VEC).

Note: Identification or evaluation of Electro-Magnetic Field (EMF) and High Pressure Buried Gas Lines is excluded from this study as it is not required for LIHTC application. Additionally, s*ince no railroad is located within 100 feet of the property, a vibration analysis was not conducted nor is required by MSHDA.*

2.3 Significant Assumptions

During the course of this study, NTH has relied upon various documents and other information published by and obtained from private organizations, as well as municipal, state, and federal regulatory agencies. No independent verification or confirmation of the accuracy of this information has been performed. Additionally, information provided by the property owner and NTH's client was presumed to be factual unless written documentation was available indicating otherwise.

2.4 Limitations and Exceptions

The evaluations and opinions presented in this report have been made to assist the user of this study in making a reasonable assessment of risk with respect to RECs at the property. This study has been performed in accordance with a standard of care and diligence, which is considered to be representative of the local environmental engineering practice at the present time.

The evaluations and opinions presented in this report are based on the scope of services defined herein. As such, the results of this investigation cannot be construed as a certification of the absence of any contaminants on the property, but rather a diligent and prudent review of available data within an established work scope, and time and budgetary constraints. Limiting conditions encountered during the performance of the Phase I ESA are described in appropriate sections of this report.

2.5 Special Terms and Conditions

This study was conducted in accordance with the terms and conditions included in the Environmental Services Agreement, dated December 7, 2020, provided by Miller, Canfield, Paddock and Stone. PLC, ODM's legal counsel.

2.6 User Reliance

This report is for the use and benefit of and may be relied upon by Olympia Development of Michigan, LLC, Cass Village Apartments, LLC, Cinnaire Solutions, Inc., MSHDA, and any of its affiliates, successors and assigns, and in connection with a commercial real estate transaction involving the property, and in accordance with the terms and conditions in place between NTH and ODM for this project. This report presents NTH's opinion of the property as of the report's publication date, based on the results of this study and on the information provided during the course of the study. The results of this study may not be relied upon by parties other than those identified above without the prior knowledge and written consent of NTH. For the avoidance of doubt, the party's assigns are intended to include any lending institutions or lenders in connection with a secured financing of the subject property, and their respective successors and assigns.

Any authorized third party agrees by accepting this report that any reliance on this report shall be limited by the exceptions and limitations in this report, and with the acknowledgment that actual site conditions may change with time, and that hidden conditions may exist at the property that were not discovered within the authorized scope of the assessment.

Any use by or distribution of this report to any unauthorized third parties, without the express written consent of NTH, is at the sole risk and expense of such third party. In the absence of a written agreement with NTH granting such rights, no third parties shall have rights of recourse or recovery whatsoever under any course of action against NTH or its officers, employees, vendors, affiliates successors or assigns. Any such unauthorized user shall be responsible to protect, indemnify and hold NTH and its respective officers, employees, vendors, affiliates, successors and assigns harmless from any and all claims, damages, losses, liabilities, expenses including attorneys' fees and costs attributable to such use. Unauthorized use of this report shall constitute acceptance of and commitment to these responsibilities, which shall be irrevocable and shall apply regardless of the cause of action or legal theory pled or asserted.

MSHDA Phase I ESA Reliance Letter is included in Section 10.9.

3.0 SITE DESCRIPTION

3.1 Location and Legal Description

The property is located in the Southwest ¼ of Section 8, Township 2 South, Range 12 East, Detroit, Wayne County, Michigan. The property is situated west of Cass Avenue, north of Interstate 75 and the Interstate 75 Service Drive, and is bounded by Henry Street to the north, 2nd Avenue to the west and alleys to the south and east. A map showing the location including the surrounding area (vicinity) of the property is included in Section 10.1. An ALTA Survey with legal description of the property (provided by ODM) is included in Section 10.6.2.

3.2 Site and Vicinity General Characteristics

The property is situated just north of Downtown Detroit in the Midtown Cass Park District. The area is primarily used for residential, commercial, and educational purpose. Vacant land, sporting arenas, parking structures and ongoing construction are also present in the vicinity. The property and surrounding area are serviced by the municipal potable water supply, combined sanitary/storm sewer systems and steam, as well as private natural gas and electric utilities.

3.3 Current Use of the Property

Parcel/Street Address	Current Use
439 Henry Street	Bretton Hall Apartment (occupied)
447/449 Henry Street	Warehouse (unoccupied)
459 Henry Street	Claridge Apartment (unoccupied)
467 Henry Street	Parking lot
481 Henry Street	Parking lot

3.4 Description of Structures, Roads and Other Improvements on the Site

Improvements at the property are as follows:

Parcel/Street Address	Improvements
439 Henry Street	Four-story apartment building with a basement.
447/449 Henry Street	One-story commercial building with a partial basement.
459 Henry Street	Four-story apartment building with a basement.
467 Henry Street	Asphalt-paved parking lot.
481 Henry Street	Asphalt-paved parking lot.

3.5 Current Uses of Adjoining Properties

During the visual survey, the adjoining properties were observed and identified from the boundaries of the property and readily accessible public right-of-ways. Observed land uses at the adjoining properties are listed below:

Locations	Features	Environmental Concerns
North, across Henry Street	Parking lot	None noted
East, across public alley	Vacant apartment buildings	None noted
South	Vacant land and a parking lot	None noted
West	Berwin Apartments (489 Henry Street)	None noted

4.0 USER PROVIDED INFORMATION

MSHDA's User's Environmental Questionnaire and Disclosure Statement was completed by Eric Tuomey of ODM. Copy of the completed questionnaire is included in Section 10.6.1.

4.1 Title Records

A review of the title policy provided by ODM did not identify any environmental liens against the property. A copy of the Title Policy is included in 10.6.2.

4.2 Environmental Liens or Activity and Use Limitations

Information obtained from Michigan Department of Environment, Great Lakes, and Energy (EGLE) - Remediation and Redevelopment Division's online Perfected Lien List, dated October 11, 2019 did not identify environmental liens against the property. Additionally, a regulatory agency database search conducted by EDR, Inc. (a private information agency) did not identify any Activity and Use Limitations (AULs) against the property. Mr. Tuomey is not aware of any environmental liens or AULs associated with the property.

4.3 Specialized Knowledge

Mr. Tuomey has no specialized knowledge or experience related to the property or nearby properties that could be indicative of environmental concerns or RECs at the property.

4.4 Commonly Known or Reasonably Ascertainable Information

Mr. Tuomey is not aware of any commonly known or reasonably ascertainable information indicative of RECs at the property. Mr. Tuomey indicated a belief that the property has always been either apartments or hotels.

4.5 Valuation Reduction for Environmental Issues

Mr. Tuomey indicated that the property was purchased in 2016, and at that time, the purchase price of the property reflected its fair market value.

4.6 Owner, Property Manager and Occupant Information

The property is owned by Cass Village Apartments, LLC (ODM-related entity), and managed by Elite Property Management. Bretton Hall Apartment building is occupied, and the remaining two buildings are unoccupied.

4.7 Reason for Performing the Phase I ESA

The reason for performing the Phase I ESA was to provide the authorized users of this report with an independent evaluation of the environmental risks associated with the property.

5.0 RECORDS REVIEW

NTH reviewed readily available records to determine 1) the local geology and hydrogeology of the area; 2) the potential risk to the property from offsite sources of environmental concern; 3) historical uses of the property; and 4) historical uses of adjacent properties. These records were reviewed to help identify RECs, if any, associated with the property.

Environmental Data Resources, Inc. (EDR), a private environmental information agency, was retained to provide physical setting information, regulatory agency database search report, Sanborn maps, aerial photographs, topographic maps, and street address directories search report.

5.1 Standard Environmental Record Sources

EDR, Inc. provided regulatory agency database search report or the EDR Radius Map Report identifying sites of environmental concerns located within the ASTM-specified minimum search distances from the property. A list of the regulatory agency databases researched by EDR for the current study, along with the respective search distances and a brief description of each database are presented in the EDR report, dated December 8, 2020, included in Section 10.5.1.

The following tables list the ASTM-recommended databases researched by EDR along with their respective search distances:

FEDERAL DATABASES	SEARCH RADIUS (in miles)
National Priorities List (NPL) - Identifies the nation's hazardous sites that warrant further investigation. Sites are first identified as SEMS and the degree of contamination determines whether the site will be included on the NPL.	1.0
Delisted NPL - Sites deleted from the NPL where no further response is required.	0.5

FEDERAL DATABASES	SEARCH RADIUS (in miles)
Superfund Enterprise Management System (SEMS) - formerly known as Comprehensive Environmental Response Compensation Liability Index System (CERCLIS) –a comprehensive tracking and reporting tool provides updated data on the inventory of active and archived hazardous waste sites evaluated by the Superfund program. It contains sites that are either proposed to be or are on the National Priorities List (NPL) as well as sites that are in the screening and assessment phase for possible inclusion on the NPL.	0.5
SEMS - ACHIVE - SEMS sites where no further remedial action is planned.	0.5
Corrective Action Report (CORRACTs) - Includes hazardous waste handlers with RCRA corrective action activities.	1.0
Resource Conservation Recovery Act (RCRA) Treatment Storage and/or Disposal (TSD) Facilities - RCRA provides for the management of hazardous wastes by regulating the operations of those who operate treatment, storage, or disposal facilities.	0.5
RCRA Large Quantity Generator (LQG) - RCRA provides for the management of properties that generate more than 1,000 kilograms of hazardous waste or over 1 kilogram of acutely hazardous waste per month.	property and adjoining sites
RCRA Small Quantity Generator (SQG) - RCRA provides for the management of properties that generate more than 100 kilograms and less than 1,000 kilograms of hazardous waste.	property and adjoining sites
RCRA Very Small Quantity Generators (VSQG) Formerly Conditionally Exempt Small Quantity Generators - RCRA provides for the management of properties that generate less than 100 kilograms of hazardous waste or less than 1 kilogram of acutely hazardous waste per month.	property and adjoining sites
RCRA Non-Generators (NonGen) - Non-generators do not presently generate hazardous waste but may have in the past.	property and adjoining sites
Institutional Controls (US INST CONTROL) -A listing of sites with institutional controls in place. Institutional controls include administrative measures, such as groundwater use restrictions, construction restrictions, property use restrictions, and post remediation care requirements intended to prevent exposure to contaminants remaining on site. Deed restrictions are generally required as part of the institutional controls.	Property
Engineering Controls (US ENG CONTROLS) - A listing of sites with engineering controls in place. Engineering controls include various forms of caps, building foundations, liners, and treatment methods to create pathway elimination for regulated substances to enter environmental media or effect human health.	Property
Emergency Response Notification Sites (ERNS) - Records information about reported releases of hazardous substances and/or petroleum products. These sites are maintained by the EPA and the EGLE.	Property

STATE & TRIBAL DATABASES	SEARCH RADIUS (in miles)
State Hazardous Waste Sites (SHWS) - Known as Part 201 Sites in Michigan, SHWS are Michigan's equivalent to SEMS. The sites are reported to the State through municipalities, private companies/citizens. The State has developed a numerical ranking model for determining the present and potential hazard that each site poses to public health, safety, welfare and/or the environment. Each site is scored using this model once identified and annually thereafter.	1.0
State Landfill and/or Solid Waste Disposal Site (SWF/LF) - Part 115 of Act 451, as amended, regulates, and maintains an inventory of solid waste disposal facilities or landfills.	0.5
Leaking Underground Storage Tank (LUST) - Part 213 of Act 451, as amended, regulates, and details the corrective action required due to releases from leaking USTs. Part 213 also prescribes the powers and duties of certain State agencies and officials and provides penalties and remedies.	0.5

STATE & TRIBAL DATABASES	SEARCH RADIUS (in miles)
Underground Storage Tank (UST) - Part 211 of Act 451, as amended, regulates certain UST systems, requires the registration of certain UST systems, prescribes the duties of certain state and local agencies and officials, imposes fees, and prescribes penalties and remedies.	property and adjoining
Above Ground Storage Tank (AST) - Listing of registered ASTs	property and adjoining
Activity and Use Limitations (AUL) - Sites with institutional controls and/or engineering controls.	Property
Brownfields - BEA or leaking UST sites which have been redeveloped by private entities using the BEA process.	0.5
U.S. Brownfields - List of brownfields properties addressed by Cooperative Agreement Recipients and/or Targeted Brownfields Assessments.	0.5
Baseline Environmental Assessment (BEA) - Sites of environmental contamination with soil and/or groundwater contamination levels above EGLE Part 201 residential cleanup criteria and have been identified as a "facility" and have submitted a BEA to EGLE. BEAs provide new owners/operators of sites of known contamination exemption from liability for existing contamination at a site at the time of purchase/occupancy.	0.5

The EDR report identified 334 sites, of which 332 sites were plotted on a street map and 2 sites were listed as orphan sites. The orphan sites could not be plotted by EDR on a map due to lack of proper addresses or other pertinent information required for precise computer plotting, and as such could only be located within the city, county, or zip code area of the property. Following review of the EDR report, a drive-through reconnaissance of the area was conducted to confirm the locations of the plotted and orphan sites.

Based on NTH's experience in conducting numerous subsurface investigations in the area and knowledge of local subsurface conditions (i.e., comprising of predominantly clayey soils and lack of a shallow aquifer), the subsurface contamination in the area (if present) is primarily limited to near-surface urban fill soil. As such, none of the EDR-identified sites located more than 100 feet away from the property are expected to have a negative environmental impact on the property and in the opinion of NTH, these sites are not considered as offsite sources of potential environmental concern for the property.

Based on their current listings and location within 100 feet radius of the property, the following sites were further evaluated to determine if these sites would be considered as offsite sources of potential environmental concern:

- **Towne Center Laundry (447 Henry Street):** This is one of the parcels at the property and is listed in the Historical Cleaners database. According to the EDR report, the site was a laundry (not a dry cleaner) in 1970, and as such, this past use is not an REC.

- **Ralston Garage (447 Henry Street):** This is one of the parcels at the property and is listed in the Historical Auto Stations database. According to the EDR report, the site was an auto repair shop in 1926, 1931, 1935, and 1940, which is an REC.

- **Gold ABR and Dale's Cleaning and Pressing (483 Henry Street):** This is one of the parcels at the property and is listed in the Historical Cleaners database. According to the EDR report, the site was a dry cleaner in 1940 and 1956, which is an REC.

- **2467 Cass Avenue:** This site is located approximately 70 feet east of the property and is listed in the ERNS database. According to the EDR report, in 1995, the building was vacant, and vagrants were overcome by carbon monoxide gas. Based on this information, the nearby site is not considered as an offsite source of potential environmental concern.

- **Apartment Building (427 Henry Street):** This site is located immediately east of the property and is listed in the BEA database. In 2009 and 2010, NTH conducted Phase I and II ESAs and prepared a BEA report. The results of the Phase II ESA identified heavy metals in the near-surface fill soil samples above EGLE's Part 201 generic residential cleanup criteria (GRCC). No groundwater was encountered, and no indication of offsite migration of contamination was identified. Based on NTH's knowledge, this site is not considered as an offsite source of potential environmental concern.

- **2445 Cass Avenue:** This site is located immediately east of the property and is listed in the INVENTORY database as a BEA site. In 2016 and 2017, NTH conducted Phase I and II ESAs and prepared a BEA report. The results of the Phase II ESA identified heavy metals in the near-surface fill soil samples above Part 201 GRCC. No groundwater was encountered, and no indication of offsite migration of contamination was identified.

Based on NTH's knowledge, this site is not considered as an offsite source of potential environmental concern.

- **Singent Consulting Property (2440 Second Avenue):** This site is approximately 50 feet west of the property and also includes 468 and 510 W. Fisher parcels. 468 Fisher parcel is located immediately to the south of the property. This site is listed in the BEA database. In 2013, NTH conducted Phase I and II ESAs and prepared a BEA report. The results of the Phase II ESA identified arsenic, lead, benzo(a)pyrene and benzene in the near-surface fill soil samples above Part 201 GRCC. No groundwater was encountered, and no indication of offsite migration of contamination was identified. Based on NTH's knowledge, this site is not considered as an offsite source of potential environmental concern.

- **John Gillespie, Lot 4 and ODM Parking LLC (510 W. Fisher Freeway):** This site is located approximately 50 feet southwest of the property and is listed in the Historical Auto Stations, RCRA NonGen, UST, LUST, and Inventory database. The Inventory database is associated with the LUST listing. According to the EDR report, the site was a gasoline and oil service station in 1935, and that no RCRA compliance violations have been issued.

  During construction of the existing parking lot, a 1,000-gallon oil UST was encountered. NTH oversaw the removal/closure of the UST on May 22, 2017. No groundwater was encountered during tank removal, and no indication of offsite migration of contamination was identified. Based on NTH's knowledge, this site is not considered as an offsite source of potential environmental concern.

- **466 Henry Street:** This site is located immediately north of the property, across Henry Street. The site is listed in the INVENTORY database as a BEA site. In 2016 and 2017, NTH conducted Phase I and II ESAs and prepared a BEA report. The results of the Phase II ESA identified heavy metals and polynuclear aromatics (PNAs) in the near-

surface fill soil samples above Part 201 GRCC. No groundwater was encountered, and no indication of offsite migration of contamination was identified. Based on NTH's knowledge, this site is not considered as an offsite source of potential environmental concern.

- **Delbruck Technology (2501 Cass Avenue):** This site is located approximately 90 feet northeast of the property, across Henry Street. The site is listed in the INVENTORY database as a BEA site. In 2012, NTH conducted Phase I and II ESAs and prepared a BEA report. The results of the Phase II ESA identified heavy metals and PNAs in the near-surface fill soil samples above Part 201 GRCC. No groundwater was encountered, and no indication of offsite migration of contamination was identified. Based on NTH's knowledge, this site is not considered as an offsite source of potential environmental concern.

- **Pont Solutions (2520 Second Avenue):** This site is located approximately 100 feet northwest of the property, across Henry Street. The site is listed in the INVENTORY database as a BEA site. In 2014, NTH conducted Phase I and II ESAs and prepared a BEA report. The results of the Phase II ESA identified heavy metals and PNAs in the near-surface fill soil samples above Part 201 GRCC. No groundwater was encountered, and no indication of offsite migration of contamination was identified. Based on NTH's knowledge, this site is not considered as an offsite source of potential environmental concern.

Although not listed in the EDR report, NTH has conducted Phase I and II ESAs and prepared BEA reports for the following adjacent sites:

- **438, 448, and 458 Henry Street:** These parcels are located about 85 feet north of the property, across Henry Street. In 2013, NTH conducted Phase I and II ESAs and prepared a BEA report. The results of the Phase II ESA identified heavy metals and PNAs in the near-surface fill soil samples above Part 201 GRCC. No groundwater was

encountered, and no indication of offsite migration of contamination was identified. Based on NTH's knowledge, these sites are not considered as an offsite source of potential environmental concern.

- **476 and 492 Henry Street:** These parcels are also located about 85 feet north of the property, across Henry Street (adjacent to the above three parcels). In 2012, NTH conducted Phase I and II ESAs and prepared a BEA report. The results of the Phase II ESA identified heavy metals in the near-surface fill soil samples above Part 201 GRCC. No groundwater was encountered, and no indication of offsite migration of contamination was identified. Based on NTH's knowledge, this site is not considered as an offsite source of potential environmental concern.

5.2 Additional Environmental Record Sources

5.2.1 Previous Environmental Studies

In May 2013, NTH conducted a Phase I ESA for the property, and the results of that study were presented in a report, dated May 13, 2013 (NTH Project No. 62-130149-00). In September 2016, NTH conducted another Phase I ESA, which included the property and four adjoining parcels (489 Henry, and 412, 434 and 450 W. Fisher). The results of that study were presented in a report, dated September 21, 2016 (NTH Project No. 62-120941-48).

The previous Phase I ESAs identified the following RECs at the property:

- Past use of 447/449 Henry Street parcel for auto repair and bowling alley. No information was readily available regarding the past occupant's hazardous material handling, storage or waste disposal practices implemented on the premises.

- Past use of 481 Henry Street parcel for dry cleaning purposes. No information was readily available regarding the past occupants' hazardous material handling, storage or waste disposal practices implemented on the premises.

- Residential dwellings were formerly located on 467 and 481 Henry Street parcels. It is unknown if the former structures had basements. If basements were present, then the environmental nature and origin of the fill soil used to backfill the basement excavations are unknown.

To evaluate the RECs, NTH performed a Phase II ESA, and the results of that study were presented in a report dated October 7, 2016 (NTH Project No. 62-120941-48B). The Phase II ESA comprised of drilling one hand auger boring (HAB-1), and four geoprobe borings, (GP-1, GP-3, GP-4, and GP-5). HAB-1 and GP-1 were drilled within 447/449 Henry building, and GP-3, GP-4, and GP-5 were drilled in the parking lot at 467 and 481 Henry. One groundwater sample (from GP-1) and one soil sample from each boring were collected for analysis.

The subsurface conditions at the boring locations comprised of up to 8 feet of clayey fill soil mixed with building rubble materials (i.e., urban fill). The fill soil was underlain by native clayey soil. Groundwater in perched condition was encountered only in one boring, GP-1, at a depth of approximately 8 feet. No visual evidence of subsurface contamination was identified in the soil and water samples collected for analysis.

The soil and groundwater samples were analyzed for volatile organic compounds (VOCs), polynuclear aromatics (PNAs,) and the Michigan 10 metals (arsenic, barium, cadmium, chromium, copper, lead, mercury, selenium, silver, and zinc).

The results of soil analyses were compared to the Part 201 GRCC, which included residential direct contact (DC) criteria, drinking water protection (DWP) criteria, groundwater/surface water interface protection (GSIP) criteria, soil volatilization to indoor air criteria (SVIIC), infinite source soil volatilization to ambient air criteria (VSIC), particulate soil inhalation criteria (PSIC), soil saturation concentration screening levels (SSCSL). The results of the metals analyses were also compared to the statewide default background (SWDB) concentrations, as established by EGLE.

The water analytical data were compared to the Part 201 residential drinking water (DW) criteria, groundwater/surface water interface (GSI) criteria, groundwater contact criteria (GCC), groundwater volatilization to indoor air (GVIIC) criteria, water solubility (WS) levels, and the flammability and explosivity screening levels (FESL).

The Phase II ESA identified the following hazardous substances in the analyzed samples above the Part 201 GRCC:

Contaminant	CAS Nos.	Sample Location	Media	Part 201 GRCC Exceeded
Arsenic	7440-38-2	HAB-1, GP-3, GP-4, and GP-5	Soil	DWP, GSIP, and DC
Chromium	7440-47-3	HAB-1	Soil	GSIP
Mercury	7439-97-6	HAB-1, GP-3, and GP-5	Soil	GSIP
Selenium	7782-97-6	HAB-1 and GP-3	Soil	GSIP
		GP-5	Soil	DWP and GSIP
		GP-1	Water	GSI
Zinc	7440-66-6	GP-3	Soil	GSIP
Benzo(a)pyrene	50-32-8	GP-5	Soil	DC
Fluoranthene	206-44-0	GP-5	Soil	GSIP
Phenanthrene	85-01-8	GP-5	Soil	GSIP

Based on the results of the Phase II ESA, the property was considered a *facility,* as defined by 1994 P.A. 451, Part 201, as amended. *According to Section 20101(1)(s) of Part 201 of NREPA (1994 P.A. 451, as amended), "facility" means any area, place, or property where a hazardous substance in excess of the concentrations that satisfy the cleanup criteria for unrestricted residential use has been released, deposited, disposed of, or otherwise comes to be located.*

NTH prepared a BEA (NTH Project No. 62-120941-48C) for the property on behalf of Cass Village Apartments, LLC, dated December 19, 2016. A copy of the BEA is included in 10.5.2.

NTH compared the 2016 analytical data to EGLE's Residential Volatilization to Indoor Pathway (VIAP) screening levels dated September 4, 2020. The comparison identified

mercury in all of the soil samples, and phenanthrene in soil samples GP-3 and GP-5 above residential VIAP screening levels. GP-3 and GP-5 were drilled in the parking lot at 467 and 481 Henry.

5.2.2 Local Fire Department

A visit was made to the City of Detroit Fire Department (DFD) to review readily available indicative of RECs at the property. No information indicative of RECs was noted in the reviewed DFD records.

5.3 Physical Setting Sources

The physical setting sources for the property were determined based on a review of EDR-provided information, readily available published information and observations made during the visual survey. As described in the following subsections, the physical setting includes topography, soil general geology, hydrology, hydrogeology, and related attributes.

5.3.1 Topography

Information on the topography of the property was obtained from the USGS "Detroit, Michigan" topographic map. Based on this map, the property exhibits a level topography with a USGS elevation of approximately 610 feet above mean sea level.

5.3.2 Geology

The *USDA Soil Survey of Wayne County Area* does not cover the property due to its location in an urban area. The near-surface soils in the area are expected to consist of thick sequences of clay overlain by urban fill soil. According to published sources of generalized subsurface information, the geology of the area is characterized by about 150 to 200 feet of non-homogeneous glacial lacustrine clay deposits. Underlying these glacial deposits is the Dundee bedrock formation, which is comprised of limestone.

As previously indicated, subsurface conditions at the property consist of up to 8 feet of clayey fill soil mixed with building rubble materials (i.e., urban fill) underlain by native clayey soil.

NTH has conducted numerous subsurface investigations in the area surrounding the property, and the subsurface conditions encountered at the property are similar to those expected in the general vicinity.

5.3.3 Hydrology

No low-lying marshy areas, surface drains/swales, ponds, pits, or lagoons were observed at or in the immediate vicinity (i.e., adjacent) of the property.

5.3.4 Hydrogeology

Based on the review of readily available published data and NTH's knowledge of subsurface conditions, groundwater in the area is present in glacial deposits and underlying bedrock; however, shallow groundwater in the area of the property is expected to be erratic and almost negligible due to the high clay content of the glacial soils. Intermittent accumulations of perched water may be encountered where granular soils or urban fill material overlie the clayey soil.

As previous indicated, groundwater was encountered in only one soil boring drilled at the property in 2016 at a depth of approximately 8 feet. NTH has conducted numerous subsurface investigations in the area of the property and shallow aquifer is not expected to be present. Where present, the groundwater is in perched and discontinuous/intermittent condition in the upper fill soil.

5.3.5 Oil and Gas Wells

According to information provided in the EDR report, no oil or gas wells are located at or in the immediate vicinity of the property.

5.4 Historical Use Information on the Property

A historical search was conducted to determine the previous uses of the property. Only historical sources, which could be reasonably ascertained and judged likely to be useful, were

obtained and reviewed during the current study. The following sections present the results of the historical searches conducted during this study.

5.4.1 Local Governmental Agency Records

A visit was made to the City of Detroit municipal offices to review readily available records for the property.

Assessor's Office

Records obtained from City of Detroit Assessor's Office records identified the property as follows:

Parcel Address	Tax ID or Parcel No.	Parcel Details
439 Henry Street	02000556	The parcel is approximately 9,000 square feet in size and contains a four-story masonry building with a full basement identified as Bretton Hall. The building is approximately 34,700 square feet in size and was constructed in 1913. The building has a hand-operated freight elevator and is heated by steam.
447/449 Henry Street	02000557	The parcel is approximately 9,000 square feet in size and contains a vacant one-story masonry commercial building. The building was constructed in 1925 and is approximately 8,990 square feet in size with a partial basement approximately 555 square feet.
459 Henry Street	02000558	The parcel is approximately 9,000 square feet in size and contains a four-story masonry building with a full basement identified as Claridge Apartments. The building is approximately 31,670 square feet in size and was constructed in 1918. The building is heated by steam and has an incinerator. Permits to repair fire damaged areas were issued in April 1991, March 1965, December 1964, and July 1961.
467 Henry Street	02000559	The parcel is approximately 9,000 square feet in size and is a paved parking lot. The parcel was occupied by a three-story duplex rooming house with a full basement. The rooming house was constructed in 1890 and was heated with coal until it was converted to steam heat in 1954. A permit was issued in February 1959 to demolish the building. In December 1959, the parcel was a gravel-covered parking lot.
481 Henry Street	02000560	The parcel is approximately 9,000 square feet in size and is a paved parking lot. The parcel was occupied by a 2½-story rooming house with a full basement and attached one-story tailor shop. The building was constructed in 1890 and was heated by steam. A permit was issued in April 1956 to demolish the building. In November 1956, the parcel was a paved parking lot.

Building Department

Due to COVID-19 pandemic, City of Detroit Buildings, Safety Engineering & Environmental Department – Mechanical and Heating Division could not be accessed (i.e., data gap). However, during NTH's 2016 Phase I ESA, these records were reviewed, and 447/449 Henry Street building was identified as a car sales shop with auto repair activities in October 1975. No other details on this former use were readily available (i.e., data gap).

5.4.2 Sanborn Fire Insurance Maps

NTH retained EDR to conduct a search of Sanborn fire insurance maps for the property. Sanborn maps are primarily used by insurance companies to assess fire risks, and when available for a particular property can provide relevant information about its history. Twelve maps covering the property were provided by EDR. Maps dated 1884, 1897, 1919, 1921, 1950, 1953, 1957, 1961, 1977, 1988, 1991, and 1996.

A review of these maps is summarized below, and copies of the maps are included in Section 10.4.1.

439 Henry Street Parcel

Year	Prominent Features
1884	Two-story residential dwelling and associated outbuildings.
1897	Similar features as depicted on the 1884 Sanborn map. The address is identified as 107 Henry Street.
1919	Existing Bretton Hall Apartment building and its address is identified as 107 Henry Street.
1921	Similar features as depicted on the 1919 Sanborn map. The building is identified as Berwin Hall and the addresses are identified as 107 and 439 Henry Street.
1950	Similar features as depicted on the 1921 Sanborn map. The building is identified as Bretton Hall and the address as 439 Henry Street.
1953	Similar features as depicted on the 1950 Sanborn map.
1957	Similar features as depicted on the 1953 Sanborn map.
1961	Similar features as depicted on the 1957 Sanborn map.
1977	Similar features as depicted on the 1961 Sanborn map.
1988	Similar features as depicted on the 1977 Sanborn map.
1991	Similar features as depicted on the 1988 Sanborn map.
1996	Similar features as depicted on the 1991 Sanborn map.

447/449 Henry Street Parcel

Year	Prominent Features
1884	Two-story residential dwelling and associated shed and garage listed as 113 Henry Street.
1897	Similar features as depicted on the 1884 Sanborn map.
1919	Similar features as depicted on the 1897 Sanborn map.
1921	Similar features as depicted on the 1919 Sanborn map. The addresses are identified as 113 and 447 and 451 Henry Street.
1950	Existing building identified as a bowling alley with a retail store located in the northeastern portion of the building. The addresses are identified as 447 and 451 Henry Street.
1953	Similar features as depicted on the 1950 Sanborn map.
1957	Similar features as depicted on the 1953 Sanborn map.
1961	Similar features as depicted on the 1957 Sanborn map.
1977	Similar features as depicted on the 1961 Sanborn map.
1988	Similar features as depicted on the 1977 Sanborn map, except the building is identified as vacant.
1991	Similar features as depicted on the 1988 Sanborn map.
1996	Existing building with the store identified in the northeast corner of the building and the remainder of the building identified as warehouse.

459 Henry Street Parcel

Year	Prominent Features
1884	Two-story residential dwelling.
1897	Similar features as depicted on the 1884 Sanborn map. The addresses are identified as 117 Henry Street.
1919	Existing Claridge Apartment building and its address is identified as 117 Henry Street.
1921	Similar features as depicted on the 1919 Sanborn map. The addresses are identified as 117 and 459 Henry Street.
1950	Similar features as depicted on the 1921 Sanborn map.
1953	Similar features as depicted on the 1950 Sanborn map.
1957	Similar features as depicted on the 1953 Sanborn map.
1961	Similar features as depicted on the 1957 Sanborn map.
1977	Similar features as depicted on the 1961 Sanborn map.
1988	Similar features as depicted on the 1977 Sanborn map.
1991	Similar features as depicted on the 1988 Sanborn map.
1996	Similar features as depicted on the 1991 Sanborn map.

467 Henry Street Parcel

Year	Prominent Features
1884	2 ½-story duplex and its addresses are identified as 121 and 123 Henry Street.
1897	Similar features as depicted on the 1884 Sanborn map.
1919	Similar features as depicted on the 1897 Sanborn map.
1921	Similar features as depicted on the 1897 Sanborn map. The addresses are identified as 121, 123, 467 and 469 Henry Street.
1950	Similar features as depicted on the 1921 Sanborn map.
1953	Similar features as depicted on the 1950 Sanborn map.
1957	Similar features as depicted on the 1953 Sanborn map.
1961	Identified as “Parking;” former residential duplex has been demolished. The address is identified as 467 Henry Street.

Year	Prominent Features
1977	Similar features as depicted on the 1961 Sanborn map.
1988	Similar features as depicted on the 1977 Sanborn map.
1991	Similar features as depicted on the 1988 Sanborn map.
1996	Similar features as depicted on the 1991 Sanborn map.

481 Henry Street Parcel

Year	Prominent Features
1884	Vacant land.
1897	Two-story residential dwelling and the addresses are identified as 127 Henry Street.
1919	Similar features as depicted on the 1897 Sanborn map.
1921	Similar features as depicted on the 1919 Sanborn map. The addresses are identified as 127 and 481 Henry Street.
1950	Similar features as depicted on the 1921 Sanborn map with an addition identified as a store.
1953	Similar features as depicted on the 1950 Sanborn map.
1957	Identified as "Parking".
1961	Similar features as depicted on the 1957 Sanborn map.
1977	Similar features as depicted on the 1961 Sanborn map.
1988	Similar features as depicted on the 1977 Sanborn map.
1991	Similar features as depicted on the 1988 Sanborn map.
1996	Similar features as depicted on the 1991 Sanborn map.

5.4.3 City Directories

NTH retained EDR to research historic street address directories to identify property occupants. The EDR City Directory Report indicates that street directories were researched in approximately five-year intervals dating back to 1925. A copy of the directory search report is included in Section 10.4.2. Additionally, NTH reviewed address directories at City of Detroit Public Library to determine past property occupants. The tables below present information on past property occupants. The addresses in the area of the property were renumbered in approximately 1920.

439 Henry Street Parcel

Year	439 Henry Street
1992-2013	Apartments with serval individual tenants
1973-1987	Bretton Hall Apartments with serval individual tenants
	107 Henry Street
1920	Bretton Hall Apartments
1900-1914	Residential
1895	No listing
1888-1890	Residential

447/449 Henry Street Parcel

Year	447 Henry Street	449 Henry Street
2008-2013	No listing	No listing
2003	W Willis Condominium Association	No listing
1992-1999	No listing	No listing
1982-1987	Bruce's Tool Supply	No listing
1977	No listing	No listing
1973	Royal Paper Products	No listing
1964-1968	Pla-Mor Recreational Bowling	No listing
1956	Recreational Bowling	No listing
1939	Ralston Grocery and Auto Repair	No listing
1936	Fisher Chase Grocery	No listing
1925-1930	Ralston William B Garage	No listing
	113 Henry Street	**--**
1888-1920	Residential	--

459 Henry Street Parcel

Year	459 Henry Street
1992-2013	Apartments with serval individual tenants
1925-1987	Claridge Apartments with serval individual tenants
	117 Henry Street
1920	Claridge Apartments – Residential
1888-1914	Residential

467 Henry Street Parcel

Year	467 Henry Street	469 Henry Street
1957-2013	No listing	No listing
1952 - 1956	No listing	Residential individuals
1925-1939	Residential individuals	Residential individuals
	121 Henry Street	**123 Henry Street**
1888-1920	Residential	Residential

481 Henry Street Parcel

Year	481 Henry Street
1957-2013	No listing
1964	Pla-Mor Recreation parking lot
1956	Residential individual and Dale's Cleaning & Pressing
1939	Residential individuals and Gold Abr clothes cleaner
1936	Residential individual and Carl Carns restaurant
1930	Residential individuals
1925	Residential, Leon Nahnikian shoe repair
	127 Henry Street
1888-1920	Residential

5.4.4 Aerial Photographs

NTH obtained copies of historical aerial photographs dated 1937, 1949, 1952, 1956, 1961, 1966, 1972, 1981, 1987, 1997, 1999, 2005, 2009, 2010, and 2012 from EDR. Additional aerial photographs dated 1999, 2002, 2006, 2010, 2015, 2017, 2020 were reviewed on the Google webpage. These aerial photographs were reviewed to determine past uses and changes in surface features that might indicate possible environmental concerns.

The scales on the aerial photographs range from 1" = 100' to 1" = 500'. Thus, certain photographs, particularly those with larger scales, did not clearly identify all the surface features at the property. Copies of the EDR-provided aerial photographs are included in Section 10.4.3.

Review of the referenced aerial photographs is summarized in the following tables:

439 Henry Street Parcel

Year	Features
1937	Poor quality photograph, but the parcel appears to be occupied by the existing building.
1949-2020	Existing building

447/449 Henry Street Parcel

Year	Features
1937	Poor quality photograph, but the parcel appears to be occupied by the existing building.
1949-2020	Existing building.

459 Henry Street Parcel

Year	Features
1937	Poor quality photograph, but the parcel appears to be occupied by the existing building.
1949-2020	Existing building

467 Henry Street Parcel

Year	Features
1937	Poor quality photograph, but the parcel appears to be occupied by the former residential duplex identified on the Sanborn maps.
1949	Former residential duplex
1949 -1956	Former residential duplex with a parking lot south.
1961-2020	Parking lot.

481 Henry Street Parcel

Year	Features
1937	Poor quality photograph, but the parcel appears to be occupied by the former rooming house as identified on the Sanborn maps.
1949 -1956	Former rooming house with a parking lot south.
1961-2020	Parking lot.

5.4.5 Topographical Maps

NTH obtained copies of historical USGS topographical maps dated 1905, 1947, 1952, 1968, 1973 and 1980 from EDR. The maps were reviewed to determine past uses of or changes in the surface features at the property.

The maps depict the property in the general urban setting of the City of Detroit and do not depict any specific features such as buildings or other improvements. Copies of the topographical maps are included in Section 10.4.4.

5.4.6 Past Use Summary

The following tables summarizes the past uses of the property:

439 Henry Street Parcel

Year	Property Uses	Potential Environmental Concerns
1884-1913	Residential (dwelling)	None noted
1913-present	Residential (existing Bretton Hall Apartments)	None noted

447/449 Henry Street Parcel

Year	Property Uses	Potential Environmental Concerns
1884-1921	Residential (dwelling)	None noted
1925-1955	Auto repair (existing building)	Auto repair activities
1955-1968	Bowling alley and grocery	Cleaners typically used for cleaning bowling lanes and oil used in the mechanical equipment
1973-present	Warehouse	None noted

459 Henry Street Parcel

Year	Property Uses	Potential Environmental Concerns
1884-1918	Residential (dwelling)	None noted
1918-present	Residential (existing Claridge Apartments)	None noted

467 Henry Street Parcel

Year	Property Uses	Potential Environmental Concerns
1884-1959	Residential (duplex)	None noted
1959-present	Parking lot	Unknown origin and nature of the fill soil used to backfill the basement of former residential building.

481 Henry Street Parcel

Year	Property Uses	Potential Environmental Concerns
1884-1925	Residential (rooming house)	None noted
1925	Residential and shoe repair (rooming house with attached store)	None noted
1936	Residential and restaurant (rooming house with attached restaurant)	None noted
1940-1956	Residential and cleaners (rooming house with attached store)	Dry cleaners
1957-present	Parking lot	Unknown origin and nature of the fill soil used to backfill the basement of former residential building.

5.5 Historical Use Information on Adjoining Properties

Past uses of adjacent properties as determined through a review of the previously referenced historical aerial photographs and Sanborn maps are as follows:

Year	Source	North, across Henry	East	South	West
1884	Sanborn	No coverage	Residential dwellings	Residential dwellings	Residential dwelling
1897	Sanborn	Residential dwellings	Similar to above	Similar to above	Similar to above
1919	Sanborn	Residential and apartment buildings	Residential dwellings and existing apartment buildings	Residential buildings	Existing Berwin apartment building

Year	Source	North, across Henry	East	South	West
1921	Sanborn	Residential and apartment buildings	Similar to above	Residential buildings and a parking garage	Similar to above
1937	Aerial	Similar to above	Similar to above	Similar to above	Similar to above
1949	Aerial	Similar to above	Similar to above	Similar to above	Similar to above
1950	Sanborn	Similar to above	Similar to above	Parking garage, residential buildings, hotel, auto glass service building, and welding building	Similar to above
1952	Aerial	Similar to above	Similar to above	Similar to above	Similar to above
1953	Sanborn	Similar to above	Similar to above	Similar to above	Similar to above
1956	Aerial	Similar to above	Similar to above	Similar to above	Similar to above
1957	Sanborn	Similar to above	Similar to above	Similar to above	Similar to above
1961	Aerial and Sanborn	Similar to above	Existing apartment buildings	Similar to above	Similar to above
1966	Aerial	Similar to above	Similar to above	Auto glass service building, parking, and vacant land	Similar to above
1972	Aerial	Similar to above	Similar to above	Similar to above	Similar to above
1977	Sanborn	Similar to above	Similar to above	Similar to above	Similar to above
1981	Aerial	Similar to above	Similar to above	Similar to above	Similar to above
1987	Aerial	Similar to above	Similar to above	Similar to above	Similar to above
1988	Sanborn	Similar to above	Similar to above	Similar to above	Similar to above
1991	Sanborn	Similar to above	Similar to above	Similar to above	Similar to above
1996	Sanborn	Similar to above	Similar to above	Similar to above	Similar to above
1997	Aerial	Similar to above	Similar to above	Similar to above	Similar to above
1999	Aerial	Similar to above	Similar to above	Similar to above	Similar to above
2002	Aerial	Residential building and vacant land	Similar to above	Similar to above	Similar to above
2005	Aerial	Parking lots and vacant land	Similar to above	Similar to above	Similar to above
2006	Aerial	Similar to above	Similar to above	Similar to above	Similar to above
2009	Aerial	Similar to above	Similar to above	Parking lots and vacant land	Similar to above
2010	Aerial	Similar to above	Similar to above	Similar to above	Similar to above
2012	Aerial	Similar to above	Similar to above	Similar to above	Similar to above
2015	Aerial	Similar to above	Similar to above	Similar to above	Similar to above
2017	Aerial	Parking lot under construction	Similar to above	Existing parking lot and vacant land	Similar to above
2020	Aerial	Existing parking lot	Similar to above	Similar to above	Similar to above

6.0 SITE RECONNAISSANCE

A site reconnaissance of the property was conducted to observe for surface features indicative of RECs.

6.1 Methodology and Limiting Conditions

A visual reconnaissance of the property was conducted on December 21, 2020 by Andrew Kelly of NTH. Mr. Kelly was accompanied by DaJuan Clark, maintenance technician with Elite Property Management (property managers), during the visual reconnaissance of the property. At the time of the visual reconnaissance weather conditions comprised of partly cloudy skies with temperatures at about mid-30ºF.

During the survey, the property was observed for evidence of RECs such as stressed vegetation, stained surface soil, and improper waste disposal practices. The visual survey was conducted by walking the interior of the buildings, the perimeter of the property, and randomly traversing the property, where accessible.

The following limiting conditions were encountered during the site reconnaissance:

- To respect the privacy of the occupants in the Bretton Hall Apartment building, the visual survey was limited to common areas and vacant apartment units.

- The basement of 447/449 Henry Street was flooded and was not accessible. The basement could not be accessed during the previous studies.

The above limiting conditions impeded visual observations but are not expected to affect NTH's ability to render an opinion regarding the property and are also not expected to change the conclusion of this report.

6.2 General Site Setting

A map showing the location of the property is included in Section 10.1. The approximate configuration of the property, along with prominent surface features observed by NTH during the recent site visit, is shown on the Site Plan included in Section 10.2. This plan was prepared from a recent aerial photograph and observations made during the visual survey. NTH's site plan should be considered as a preliminary reference drawing and should not be used as a legal boundary survey. Site photographs taken during the visual survey are included in Section 10.3.

6.3 Exterior Observations

439 Henry Street Parcel

The parcel is occupied by an apartment building and landscaped areas (Photographs 1 and 2).

447/449 Henry Street Parcel

The parcel is occupied by a one-story commercial/warehouse-type building and a fence-enclosed concrete-paved parking area (Photographs 3 and 4).

459 Henry Street Parcel

The parcel is occupied by an apartment building, landscaped area, paved area, and unimproved/gravel-covered area (Photographs 5 and 6).

467 Henry Street Parcel

The parcel is a paved parking lot (Photographs 7 and 8).

481 Henry Street Parcel

The parcel is a paved parking lot (Photograph 7 and 8).

Summary

No visual evidence of RECs was noted on the exterior portion at the property during the site reconnaissance.

6.3.1 Storage Tanks

NTH personnel did not observe evidence of aboveground storage tanks or vent or fill pipes indicative of underground storage tanks at the property.

6.3.2 Polychlorinated Biphenyls (PCBs)

The property was surveyed to identify liquid-cooled electrical units, such as transformers and capacitors. These types of units are of possible concern because they may be potential PCB sources. PCB units may subject the owner/operator to various regulatory requirements under Toxic Substances Control Act (TSCA). The release of PCB fluids or their combustion products (in case of spill or fire) are potential environmental liabilities and may require costly remediation.

One pole-mounted electrical transformer owned by DTE Energy was noted on the south side of 447/449 Henry Street building (see Site Plan in Section 10.2). Labels/placards identified the transformer as a non-PCB unit. In its current condition, the noted transformer is not expected to have a negative environmental impact on the property.

6.4 Interior Observations

The buildings at the property are heated by steam and natural gas. No floor drains or sumps were readily visible. The information compiled during the walk-thru survey of the buildings is summarized below.

439 Henry Street Building

The building is a four-story structure with a full basement. The basement is comprised of a meter room, electrical room, communal restroom, laundry room, boiler room, and apartment units. The meter room contains water and gas meters. Cleaning and building supplies (paint, hand tools, plaster, and roofing tar) are stored in the electrical room. The laundry room contains washer and dryer units (Photograph 9). The boiler room contains a natural gas-fired boiler and hot water heater (Photograph 10) and an incinerator (no longer in service). No

evidence of material spillage or leakage was noted near the containers. The first floor comprised of apartment units, office, and hallway. The second through fourth floors are comprised of apartment units and hallways. Several vacant apartment units on the second through fourth floors were accessed and are comprised of living room, kitchen, restroom, and bedroom (Photographs 11 through 14).

447/449 Henry Street Building

The building is a vacant, single-story commercial building with a basement. The basement was flooded and thus, was not accessed. The north portion of the building appears to be a former store (Photograph 13). The remainder of the building contained walk-in-cooler, restrooms, storage rooms, and a stairway leading to the attic, which appears to have been used for storage (Photographs 15 through 19).

459 Henry Street Building

The building is a vacant four-story structure with a full basement. The basement is comprised of a meter room, maintenance shop, communal restroom, laundry room, boiler room with storage area, and apartment units. The meter room contains water and gas meters. Cleaning supplies and building supplies are stored in the maintenance shop. The laundry room contains washer and dryer units. The boiler room contains a natural gas-fired boiler and hot water heater (Photograph 20). An incinerator (no longer in service) is also located in the boiler room. The first floor is comprised of apartment units, office, and hallway. The second through fourth floors are comprised of apartment units and hallways. Several vacant apartment units on the first and second floors were accessed and are comprised of a living room, kitchen, restroom, and bedroom (Photographs 21 and 22).

Summary

No visible evidence of RECs was identified in the surveyed portions of the buildings.

7.0 INTERVIEWS

Interviews were conducted with various individuals to determine historical uses of the property and to determine environmental concerns associated with the property.

7.1 Interview with Owner

NTH's Phase I ESA Owner Questionnaire was completed by Eric Tuomey, a representative of Cass Village Apartments, LLC, current property owners. A copy of this questionnaire is included in Section 10.6.3.

Mr. Tuomey indicated that Cass Village Apartments, LLC has owned the property since 2016. The property contains three buildings and only Bretton Hall Apartment building located at 439 Henry Street is currently occupied. The other two buildings are vacant. The buildings were constructed in circa 1900 and 1910. The past/current property uses include multi-family residential, storage, and hotel. Mr. Tuomey indicated that asbestos-containing materials and lead-based paint are likely present in the buildings. Mr. Tuomey is not aware of any RECs at the property.

7.2 Interview with Site Manager

Mr. DaJuan Clark, property maintenance technician, indicated that the incinerators in the 439 Henry Street and 459 Henry Street buildings are no longer in use. Mr. Clark indicated that the 447/449 Henry Street building was used for storage purposes. Mr. Clark is not aware of any RECs at the property.

7.3 Interviews with Occupants

To respect their privacy, interviews of the residential occupants were not conducted.

7.4 Interviews with Local Government Officials

Information obtained from local government offices is described in appropriate sections throughout this report.

8.0 EVALUATION AND REPORT PREPARATION

8.1 Findings

439 Henry Street Parcel

The parcel was occupied by a residential dwelling from at least 1888 to 1913, when the existing apartment building was constructed. No structural or demolition records on the former dwelling could be obtained from reasonably ascertainable historical records. It is unknown whether or not the former dwelling had a basement and how the basement was backfilled. However, considering the existing building has a basement and the building encompasses the majority of the parcel, it is likely that any unsuitable backfill associated with the former residential dwelling would have been removed during construction of the existing building. No RECs were identified at this parcel.

447/449 Henry Street Parcel

The parcel was occupied by a residential dwelling from at least 1888 to at least 1921, when the existing commercial building was constructed. The building was used for auto repair purposes from about 1921 to about 1955. From about 1956 to 1968, the north portion of the building was a grocery store, and the south portion was used as a bowling alley. Since about 1973, the building was used on and off as a warehouse.

No structural or demolition records on the former dwelling could be obtained from reasonably ascertainable historical records. It is unknown whether or not the former dwelling had a basement and how the basement was filled. However, considering the existing building encompasses the majority of the parcel, it is likely that any unsuitable backfill associated with the former residential dwelling would have been removed during construction of the existing building.

No information was readily available regarding the past occupants (auto repair and bowling alley) hazardous material handling, storage or waste disposal practices implemented on the

premises. Thus, the past uses of the parcel for auto repair and as a bowling alley (where cleaners containing hazardous substances are used to clean the bowling lanes and oil/grease is used for maintaining the mechanical equipment) is an REC.

459 Henry Street Parcel

The parcel was occupied by a residential dwelling from at least 1888 to 1918, when the existing apartment building was constructed. No structural or demolition records on the former dwelling could be obtained from reasonably ascertainable historical records. It is unclear whether or not the former dwelling had a basement and how the basement was filled. However, considering the existing building has a basement and the building encompasses the majority of the parcel, it is likely that any unsuitable backfill associated with the former residential dwelling would have been removed during construction of the existing building. No RECs were identified at this parcel.

467 Henry Street Parcel

The parcel was occupied by a residential duplex with a full basement from at least 1888 to the 1959 and has since remained a parking lot. No structural or demolition records on the former residential duplex could be obtained from reasonably ascertainable historical records. The unknown nature of the fill soil used to backfill the basement excavation of the residential structure following demolition activities is an REC.

481 Henry Street Parcel

The parcel was occupied by residential rooming house with a full basement from at least 1888 to 1956 and has since remained a parking lot. In approximately 1925, a store addition was constructed on the northwest side of the rooming house. The store was used as a shoe repair shop in 1929, restaurant in 1936, and dry cleaner in 1940 through 1956.

No structural or demolition records on the former rooming house could be obtained from reasonably ascertainable historical records. The unknown nature of the fill soil used to

backfill the basement excavation of the residential structure following demolition activities is an REC.

No information was readily available regarding the past dry cleaners' hazardous material handling, storage or waste disposal practices implemented on the premises. Thus, the past use of the parcel as a dry cleaner is an REC.

8.2 Opinions

During the previous and current Phase I ESAs, no RECs were identified at 439 and 459 Henry Street parcels. At the 447/449, 467 and 489 Henry Street parcels, the above mentioned RECs were similar to those identified during the 2016 study. These RECs were evaluated during 2016 Phase II ESA. The results of analysis identified certain heavy metals at 447/449 and 481 Henry Street parcels, and heavy metals and PNAs at the 467 Henry Street parcel above Part 201 GRCC. Thus, based upon these results, only 447/449, 467, and 489 Henry Street parcels are considered a *facility,* as defined by 1994 P.A. 451, Part 201, as amended. However, in 2016, the BEA was prepared for all the parcels comprising the property because of their contiguous locations. As such, the current *facility* status of the above referenced parcels is concluded as an REC.

The soil contamination found during the previous Phase II ESA is primarily associated with urban fill (associated with demolitions of the former structures) and not necessarily reflective of the known past uses such as dry cleaner, auto repair shop and bowling alley.

No historical RECs (HRECs), controlled RECs (CRECs) or *de minimis* conditions were identified at the property during the current study.

8.3 Additional Investigation

The current use of the property and environmental conditions including RECs have not changed since the completion of the previous Phase I and II ESAs. As such, in NTH's

opinion, no additional subsurface investigation or supplemental Phase II ESA is warranted to evaluate the RECs identified during this study.

As indicated later in the report, additional investigations to evaluate suspect asbestos-containing materials, lead-based paints, vapor intrusion and noise mitigation are planned to be conducted at the property.

8.4 Data Gaps

Data gaps and/or data failures encountered during this study are discussed and evaluated in the appropriate sections of this report. None of the data gaps were significant and did not affect NTH's ability to identify RECs.

8.5 Conclusions

NTH has performed a *Phase I Environmental Site Assessment* in conformance with the scope and limitations of ASTM Practice 1527 of the property identified as Cass and Henry Development Project – Affordable Housing Parcels located at 439, 447/449, 459, 467, and 481 Henry Street in Detroit, Michigan. Any exceptions to, or deletions from, this practice is described in appropriate sections throughout this report. This assessment has revealed no evidence of *recognized environmental conditions* in connection with the property, except the following:

- 447/449 Henry Street parcel was formerly used for auto repair purposes and as a bowling alley. No information was readily available regarding the past occupants' hazardous material management and waste disposal practices.

- 481 Henry Street parcel was formerly used for dry cleaning purposes. No information was readily available regarding the past occupants' hazardous material management and waste disposal practices.

- 467 and 481 Henry Street parcels formerly contained residential dwellings. No details on the demolition procedures for the former buildings were readily available. As such, the environmental nature and origin of the backfill material/soil used during demolition activity are unknown.

- NTH had conducted Phase I ESAs at the property concurrently with neighboring parcels in 2013 and 2016. The RECs listed above were also identified during the previous studies. To evaluate the RECs at the property, NTH performed a Phase II ESA in October 2016. The results of that Phase II ESA identified the property as a *facility,* as defined by 1994 P.A. 451, Part 201, as amended.

8.6 Additional Services

As per the MSHDA requirements, additional (non-ASTM scope) tasks were performed concurrently with this Phase I ESA and the findings of these tasks are discussed in Section 9.0 of this report.

8.7 Limiting Conditions/Deviations

No deviations, deletions, or additions from the current ASTM practice, except for MSHDA-required additional tasks, were made during performance of this study. Any limiting conditions encountered during this study are discussed in the appropriate sections of this report.

8.8 References

1) American Society for Testing and Materials (ASTM) Designated: E 1527-13 – Standard Practice for Environmental Site Assessment: Phase I Environmental Site Assessment Process.

2) Environmental Data Resources, Inc. (EDR):
   - Radius Map Report, Sanborn Maps, City Directory Abstract, Aerial Photographs, Topographical Maps.

3) Google website and Google Earth software.

4) United State Department of Agricultural (USDA) Soil Survey of Wayne County Area, Michigan.

5) Department of Geology, College of Arts and Sciences, Western Michigan University - Hydrogeologic Atlas of Michigan.

6) Department of Geological Sciences, The University of Michigan – Quaternary Geology of Southern Michigan.

7) City of Detroit Assessor's Office, Building & Safety Engineering Department, and Fire Department.

8) Environmental reports prepared by NTH.

9) Eric Tuomey (user and owner representative).

10) DaJuan Clark (property manager representative).

11) HUD Noise Guidebook.

12) OPSNET: Airport Operations, FAA (https://aspm.faa.gov/opsnet/sys/Airport.asp).

13) 1996 Noise Exposure Contours, Detroit City Airport, City of Detroit Airport Department.

14) Aircraft Movements, Statistics Canada, CANSIM Table 23-10-0019-01 (https://www150.statcan.gc.ca/t1/tbl1/en/tv.action?pid=2310001901).

15) Day/Night Noise Level Calculator, HUD (https://www.hudexchange.info/environmental-review/dnl-calculator/).

16) Traffic Volumes, SEMCOG (http://maps.semcog.org/TrafficVolume).

17) Annual Average Daily Traffic (AADT) Map, MDOT, (http://www.michigan.gov/mdot/0,4616,7-151-11151-22141--,00.html).

18) QLine Frequently Asked Questions, M-1 Rail (https://qlinedetroit.com/ride-guide/faq/).

19) American Society for Testing and Materials (ASTM) Designation: E2600-15 – Standard Guide for Vapor Encroachment Screening on Property Involved in Real Estate Transactions.

8.9 Signatures of Environmental Professionals

Cliff J. Andrews
Senior Project Professional

Bhushan C. Modi
Project Manager

8.10 Qualifications of Environmental Professionals

We declare that, to the best of our professional knowledge and belief, we meet the definition of *Environmental Professional* as defined in §312.10 of 40 CFR 312 and we have the specific qualifications based on education, training, and experience to assess a property of the nature, history and setting of the subject property. We have developed and performed the all appropriate inquiries in conformance with the standards and practices set forth in 40 CFR Part 312. Our resumes are included in Section 10.8.

9.0 NON-SCOPE CONSIDERATIONS

The following additional (non-ASTM scope) tasks were performed concurrently with this Phase I ESA.

9.1 Friable and Non-Friable Asbestos-Containing Materials (ACMs)

The following suspect ACMs were observed in the readily visible portions of the buildings:

439 Henry Street Building

Suspect ACM	Location	Condition
Plaster walls and ceilings	Throughout building	Good
Ceiling tiles 2′ × 4′	Intermittently throughout unit kitchens and bathrooms	Good
Ceiling tiles 1′ × 1′	Intermittently throughout unit living rooms	Good
Vinyl floor tiles 12″x12″	Intermittently throughout unit kitchens and bathrooms	Good
Vinyl floor sheeting	Intermittently throughout unit kitchens and bathrooms	Damaged
Cove base and mastic	Intermittently throughout building	Good
Carpet mastic	Intermittently throughout unit living rooms and bedrooms, throughout basement	Damaged
Textured wall application	Intermittently throughout units	Good
Window glaze	Transom windows and door inserts throughout common areas, roof skylights	Good
Boiler insulation	Boiler room reservoir tank	Good
Pipe insulation and pipe fittings	Boiler room steam piping and potentially throughout building	Good
Plaster ceiling	Boiler room ceiling	Damaged
Caulk	Throughout interior and exterior of building	Good
Roofing materials	Roof	Good

447/449 Henry Street Building

Suspect ACM	Location	Condition
Ceiling tiles 2′ × 4′	Throughout building	Damaged
Caulk	Throughout building	Good
Drywall	Throughout building	Damaged
Plaster walls and ceilings	Throughout building	Damaged
Floor tiles and mastic 9″x9″	Bathroom and storage area	Good
Cove base and mastic	Intermittently throughout building	Good
Floor tiles and mastic 12″x12″	Throughout building	Damaged
Caulk	Exterior of the building	Good
Roofing materials	Roof	Good

439 Henry Street Building

Suspect ACM	Location	Condition
Plaster walls and ceilings	Throughout building	Significantly damaged
Ceiling tiles 2′ × 4′	Intermittently throughout unit kitchens and bathrooms	Damaged
Ceiling tiles 1′ × 1′	Intermittently throughout unit living rooms	Damaged
Vinyl floor tiles 12″x12″	Intermittently throughout units	Damaged
Floor tiles and mastic 9″x9″	Intermittently throughout unit living rooms and bedrooms	Good
Vinyl floor sheeting	Intermittently throughout unit kitchens and bathrooms	Damaged
Cove base and mastic	Intermittently throughout building	Good
Carpet mastic	Intermittently throughout unit living rooms and bedrooms, throughout basement	Damaged
Textured wall application	Intermittent unit bedrooms	Significantly damaged
Boiler insulation	Boiler room reservoir tank	Good
Pipe insulation and pipe fittings	Boiler room steam piping and potentially throughout building	Good
Plaster ceiling	Boiler room ceiling	Damaged
Caulk	Throughout interior and exterior of building	Good
Roofing materials	Roof	Good

Since the buildings will be renovated for future use, a NESHAP-compliant asbestos survey is planned to be conducted for the existing buildings at the property.

9.2 Lead-Based Paint (LBP)

The following painted surface suspected of coated with LBP were observed in the readily accessible portions of the buildings:

439 Henry Street Building

Suspect LBP	Location	Condition
Yellow paint on plaster walls	Throughout building common areas	Good
Black paint on wood doors and wood trim	Throughout building common areas	Good
White paint on plaster ceilings	Throughout building	Good
Cream paint on plaster walls	Throughout units	Intermittent peeling/cracking in unit bathrooms and kitchens
Beige paint on cabinets	Throughout unit kitchens	Good
White paint on wood trim	Intermittently throughout units	Good
Brown paint on wood floors	Intermittently throughout unit living rooms and bedrooms	Good
Gray paint on terrazzo floors	Intermittently throughout unit bathrooms and kitchens	Intermittent evidence of wear
Gray paint on wood floors	Intermittently throughout unit	Good

Suspect LBP	Location	Condition
	living rooms and bedrooms	
Red paint on concrete floor	Basement laundry and boiler rooms	Peeling/cracking
White paint on brick walls	Basement laundry and boiler rooms	Peeling/cracking

447/449 Henry Street Building

Suspect LBP	Location	Condition
White paint on wood paneling	Throughout building	Peeling/cracking
Cream paint on wood rafters	Throughout building	Good
Green paint on drywall	Throughout building	Good
White paint on brick walls	Throughout building	Intermittent peeling/cracking
Beige paint on plaster walls and wood trim	Throughout building	Peeling/cracking
White paint on plaster ceilings	Throughout building	Peeling/cracking
Green paint on plaster walls	Throughout building	Peeling/cracking
Black paint on brick wall	Exterior of building	Good

459 Henry Street Building

Suspect LBP	Location	Condition
Yellow paint on plaster walls	Throughout building common areas	Peeling/cracking
Black paint on wood doors and wood trim	Throughout building common areas	Peeling/cracking
White paint on plaster ceilings	Throughout building	Peeling/cracking
Cream paint on plaster walls	Throughout units	Peeling/cracking
White paint on wood trim	Intermittently throughout units	Peeling/cracking
Brown paint on wood floors	Intermittently throughout unit living rooms and bedrooms	Peeling/cracking
Red paint on terrazzo floors	Intermittently throughout unit bathrooms and kitchens	Good
Gray paint on wood floors	Intermittently throughout unit living rooms and bedrooms	Peeling/cracking
Red paint on concrete floor	Basement laundry and boiler rooms	Peeling/cracking
White paint on brick walls	Basement laundry and boiler rooms	Peeling/cracking

A comprehensive hazardous materials survey (HMS) entailing inspection, evaluation and risk assessment of LBP is planned to be conducted for the existing buildings at the property.

9.3 Mold

Evidence of water intrusion (i.e., peeling, or bubbling paint, plaster damage) was noted in the accessible kitchen areas and bathrooms in the 439 Henry Street building and the 459 Henry Street building. Evidence of water intrusion (i.e., sagging ceiling tiles, stained ceiling plaster)

was noted in three of the surveyed apartment units in the 439 Henry Street building and several of the surveyed units in the 459 Henry Street building.

Evidence of water intrusion and staining indicative of mold was observed throughout the southern portion of the 447/449 Henry Street building near the former walk-in cooler and overhead door on ceiling tiles and wall paneling. Additional evidence of water intrusion and staining was noted throughout the northern portion of the building on ceiling tiles, floor tiles, and plaster walls.

The building renovation or rehabilitation plans will include mold mitigation/remediation procedures.

9.4 Radon Gas

Since the property is located in Wayne County, as per MSHDA, a radon assessment is not required. EGLE's radon map identifies Wayne County with 17% (less than 25%) of the homes tested equal to or above the EPA action level of 4 pCi/L. The average indoor radon levels of Wayne County, as determined by radon test results from Air Chek, is 2.4 pCi/L.

9.5 100-Year Flood Plain

According to the EDR Radius Report and FEMA Flood Hazard map, the property is not located within a Special Flood Hazard Area (100-year flood plain). A copy of the Flood Insurance Rate Map is included in Section 10.7.1.

9.6 Wetlands

According to the EDR Radius Report and visual survey of the property, no low-lying marshy areas indicative of wetlands are located at the property.

9.7 Electro-Magnetic Field (EMF)

This project involves LIHTC funding; thus, this requirement does not apply.

9.8 High Pressure Buried Gas Lines

This project involves LIHTC funding; thus, this requirement does not apply.

9.9 Noise Analysis

A Noise Assessment for the property was conducted based on the HUD document entitled: "The Noise Guidebook." This guidebook requires assessment of busy roads located within 1,000 feet, railroads located within 3,000 feet, and airports located within 15 miles. The online HUD DNL Calculator was used to perform the calculations described in the HUD Guidebook.

The property is located within 1,000 feet of four busy roads, within 15 miles from two civil airports, and within 3,000 feet of a railroad. The I-75 service drive located directly adjacent to the property to the south, I-75 is located approximately 190 feet to the south, Cass Avenue is located approximately 205 feet to the east and Grand River Avenue is located approximately 570 feet east of the property. The Coleman A. Young International Airport (formerly Detroit City Airport) is located approximately 5 miles to the northeast. The Windsor International Airport is located approximately 6.3 miles to the southeast. The QLine railroad on Woodward Avenue is located approximately 1,330 feet to the east.

The proposed development will consist of buildings and parking only. No outdoor amenities, recreation spaces or sensitive uses are planned. Two noise assessment locations (NALs) were evaluated. NAL1 is located at the southeast corner of the proposed building (the closest location to the Interstate road and rail noise sources). NAL2 is located at the southwest corner of the property (the closest location to the Grand River Avenue road noise source). Although NAL2 is not at a building façade, it is closer to a major noise source.

The Noise Assessment indicated that the airports would contribute less than 55 dB to the day - night average sound level system (DNL). In accordance with the HUD Guidebook, these noise sources need not be considered further. At NAL1, the combined DNL is calculated at 77 dB. This DNL level is considered "Unacceptable" (above 75 dB) in accordance with the criteria in the HUD Guidebook. At NAL2, , the combined DNL is calculated at 75 dB. This DNL level is

considered “Normally Unacceptable” (above 65 but not exceeding 75 dB) in accordance with the criteria in the HUD Guidebook.

Information provided by the project architects indicate that a 7-foot-high masonry screen wall facing the I-75 service drive has been planned for the existing buildings to provide sound buffering from the freeway. The proposed development plan also entails tree plantings around the property, which will provide additional screening. Lastly, future studies may also be executed to provide computer simulations of ambient sound environment, if deemed necessary.

The Noise Assessment and supporting data are included in Section 10.7.2.

Since no rail line is located within 100 feet of proposed structures, a vibration analysis is not required.

9.10 Vapor Encroachment Screen (VES)

NTH evaluated the potential for current and historical on-site and offsite operations to result in a Vapor Encroachment Condition (VEC), which is the presence or likely presence of Chemicals of Concern (COC) vapors in the sub-surface of the property caused by the release of vapors from contaminated soil or groundwater either on or near the property. COCs include volatile constituents from hazardous substances and petroleum products. NTH utilized information regarding historical property uses, environmental database listings and site setting along with published regulatory guidance, industry standards, and our professional experience to conduct an evaluation of potential VECs.

Introduction

The VES was performed in accordance with the scope and limitations of ASTM Standard Guide E2600-15 and included the Tier 1 and the non-invasive Tier 2 components of the guide. All assumptions, limitations, exceptions, and reliance for the Phase I ESA apply for the VES.

Site Description

The location and legal description of the property are included in Section 3.1. A description of the general characteristics of the property and vicinity is provided in Section 3.2. The current use of the property provided in Section 3.3. The proposed use of the property will be multi-family residential. A description of improvements on the property is provided in Section 3.4. A description of the current uses of adjoining property is provided in Section 3.5. No information on proposed uses of adjoining property was readily available.

User Provided Information

The VES was conducted to meet a requirement of the 2020 Rental Development Division Environmental Review Requirements. Specialized knowledge provided by the user is described in Section 4.3. Commonly known or reasonably ascertainable information provided by the user is described in Section 4.4. Other information obtained from the user is included in Section 4.0.

Records Review

Standard environmental record sources used are described in Section 5.1. Additional environmental record sources are described in Section 5.2. The physical setting source of the property is described in Section 5.3. Historical use information on the property is described in Section 5.4. Historical use information on adjoining properties is described in Section 5.5.

Tier I VES Evaluation – Findings and Opinion

As described in Section 5.1, historical property uses within 100 feet radius of the property, identified as the area of concern (AOC), has included auto repair, dry cleaning, and gasoline service station. Benzene was detected in soil samples collected from a nearby property (located at 2440 2nd Avenue). Based on this information, there are sites with the known or suspected presence of COCs within the AOC, and a vapor encroachment condition (VEC) exists.

Non-Invasive Tier II VES Evaluation

As described in Sections 5.1 and 5.2, previous Phase II ESAs have been conducted at and near the property. As indicated in Section 5.3.2 and 5.3.4, and confirmed by observations during the Phase II ESAs, near-surface soils in the area consist of thick sequences of clay occasionally overlain by granular soils or urban fill soil. Also, shallow groundwater in the general area of the property is erratic and its presence is almost negligible due to the high clay content of the glacial soils. Where present, groundwater was sporadic and intermittent, and in perched condition where granular soils overlie the clayey strata. The likelihood of migration of contaminants through groundwater is low and almost negligible.

Based on the above information and NTH's experience in conducting numerous subsurface investigations in the area and knowledge of local subsurface conditions (i.e., comprising of predominantly clayey soils and lack of a shallow aquifer), an AOC for the purposes of the Non-Invasive Tier II VES for this property is equal to the critical distance for COCs or 100 feet.

For the non-Invasive Tier II VES, NTH reviewed Phase II ESAs for the sites within the Tier II AOC with the known or suspected presence of COCs. Analytical data from these Phase II ESAs were compared to EGLE's Residential Volatilization to Indoor Air Pathway Screening Levels (VIAP SLs), dated September 4, 2020. A summary of data review is presented below.

- Subject property (439, 447/449, 459, 467, and 481 Henry Street) – Mercury and phenanthrene were detected in soil in excess of the VIAP SLs.

- East: 427 Henry – Mercury was detected in soil in excess of the VIAP SL at a location approximately 35 feet from the property.

- East: 2457 and 2467 Cass – No contaminants were detected in soil in excess of the VIAP SL.

- East: 2445 Cass – Mercury was detected in soil in excess of the VIAP SL at a location approximately 90 feet from the property.

- South: 412, 434 and 450 Fisher – No contaminants were detected in soil in excess of the VIAP SL.

- South: 648 Fisher – Mercury was detected in soil in excess of the VIAP SL at locations approximately 40 and 75 feet from the property.

- Southwest: 510 Fisher – Vinyl chloride was detected in soil in excess of the VIAP SL at a location approximately 100 feet from the property. Up to ten petroleum VOCs were detected in soil in excess of the VIAP SLs at three locations between approximately 95 and 100 feet from the property and at other locations beyond 100 feet from the property. 2-methylnaphthalene was detected in soil in excess of the VIAP SLs at a location approximately 100 feet from the property and at other locations beyond 100 feet from the property. Benzene and isopropyl benzene were detected in groundwater soil in excess of the VIAP SL at a location approximately 95 feet from the property. Mercury was detected in soil in excess of the VIAP SL, but at locations beyond 100 feet from the property.

- West: 2440 Second – Mercury and phenanthrene were detected in soil in excess of the VIAP SL but at a location beyond 100 feet from the property.

- West: 499 Henry – Mercury was detected in soil in excess of the VIAP SL at a location approximately 75 feet from the property.

- Northwest: 2520 Second – Mercury, 1,4-dichlorobenzene, styrene, ethylbenzene, naphthalene, 2-methylnaphthalene, phenanthrene were detected in soil in excess of the VIAP SLs but at locations beyond 100 feet from the property.

- North: 438, 448, 458, 466, 476 and 492 Henry – Mercury and phenanthrene were detected in soil in excess of the VIAP SLs but at locations beyond 100 feet from the property.

- Northeast: 2501 Cass – Mercury, six petroleum VOCs, 2-methylnaphthalene, phenanthrene were detected in soil in excess of the VIAP SLs but at locations beyond 100 feet from the property.

Non-Invasive Tier II VES Evaluation – Findings and Opinion

Based on the findings above, and using a critical distance for petroleum COCs of 30 feet and 100 feet for other COCs (including petroleum NAPL), the following COCs were detected within the critical distances at the approximate distances and directions from the property:

- Mercury in soil: On-site and at multiple locations as close as approximately 35 feet to the east, 40 feet to the south and 75 feet to the west, with a maximum concentration of 1,100 parts per billion (ppb).

- Vinyl chloride in soil: At one location approximately 100 feet to the southwest, at a concentration of 54 ppb.

- Petroleum VOCs in soil associated with potential NAPL: Up to ten VOCs were present at multiple locations between approximately 95 and 100 feet to the southwest. VOCs of note and the maximum detected concentrations included benzene (2,900 ppb), ethylbenzene (17,000 ppb), naphthalene (11,000 ppb), total TMBs (105,000 ppb) and total xylenes (88,000 ppb).

- 2-methylnaphthalene in soil associated with potential NAPL: At one location approximately 80 feet to the southwest, at a concentration of 7,500 ppb.

Based on this information, COC are present within the critical distance, and a vapor encroachment condition (VEC) exists.

Conclusions

The result of the Tier 1 VES and non-invasive component of the Tier 2 VES indicate that a VEC exists for the property. The COCs mercury, vinyl chloride and petroleum VOCs were present within the critical distances. There were no significant deviations from the ASTM guide.

To evaluate the potential for vapor intrusion (VI) in the buildings, a soil gas survey will be conducted and based on the results of the VI study, appropriate response action plan will be prepared for the property.

APPENDIX 10

APPENDIX 10.1

Site Location/Vicinity Map

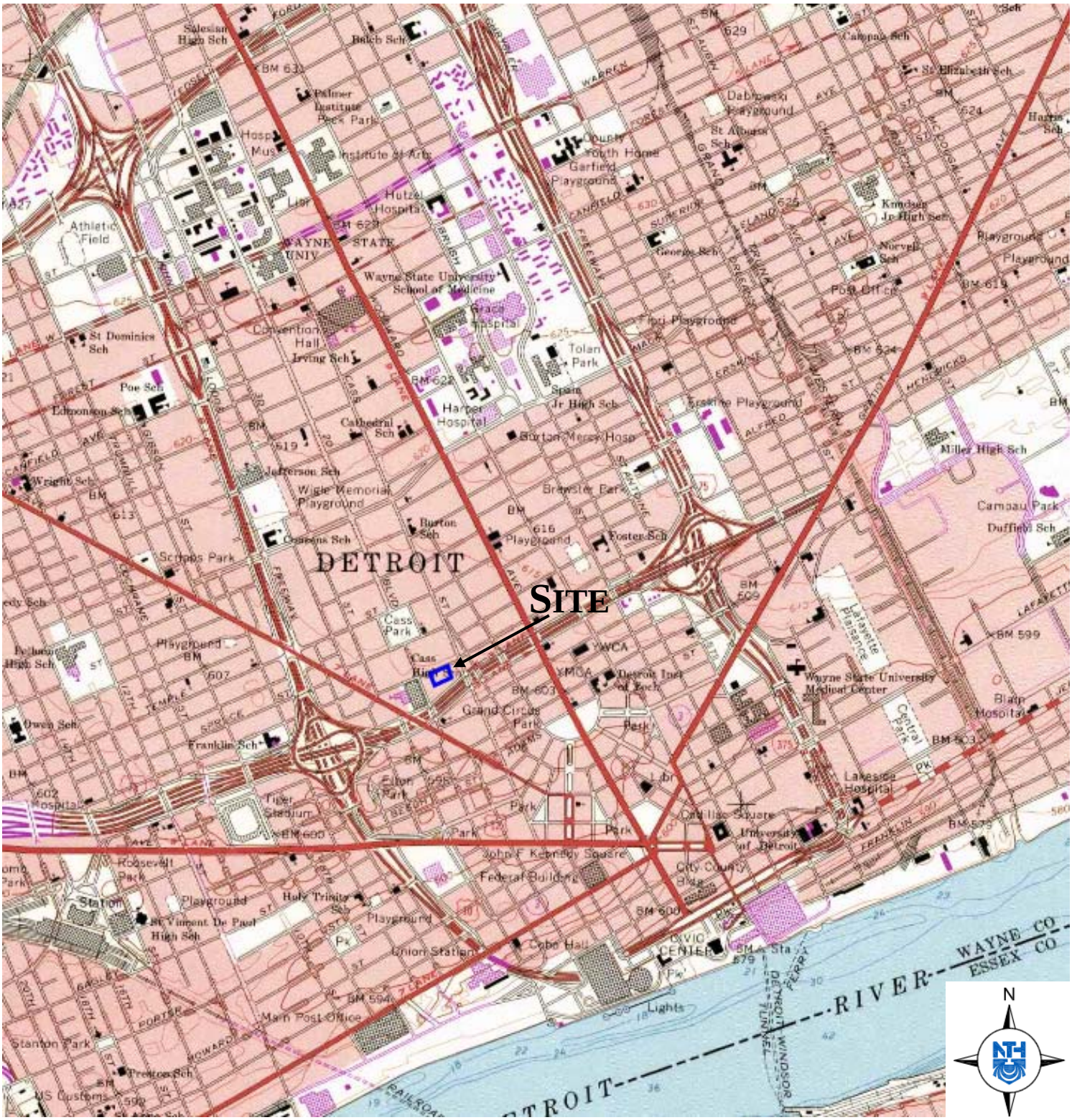

PROJECT NO. 62-200298-01	**LOCATION:** **Cass and Henry Development Project** **439, 447/449, 459, 467, and 481 Henry Street** **Detroit, Wayne County, Michigan**	**TITLE:** **Site Location/Vicinity Map**	**DATE:** 1/22/2021 **SHEET:** **1 OF 1**
DRAWN BY: AC	**NTH Consultants, Ltd.** **Professional Engineering & Environmental Services** **Northville · Detroit · Cleveland · Grand Rapids · Lansing**		**FIGURE NO:** **10.1**
CHECKED BY: CJA			

APPENDIX 10.2

Site Plan and Proposed
Development Plans

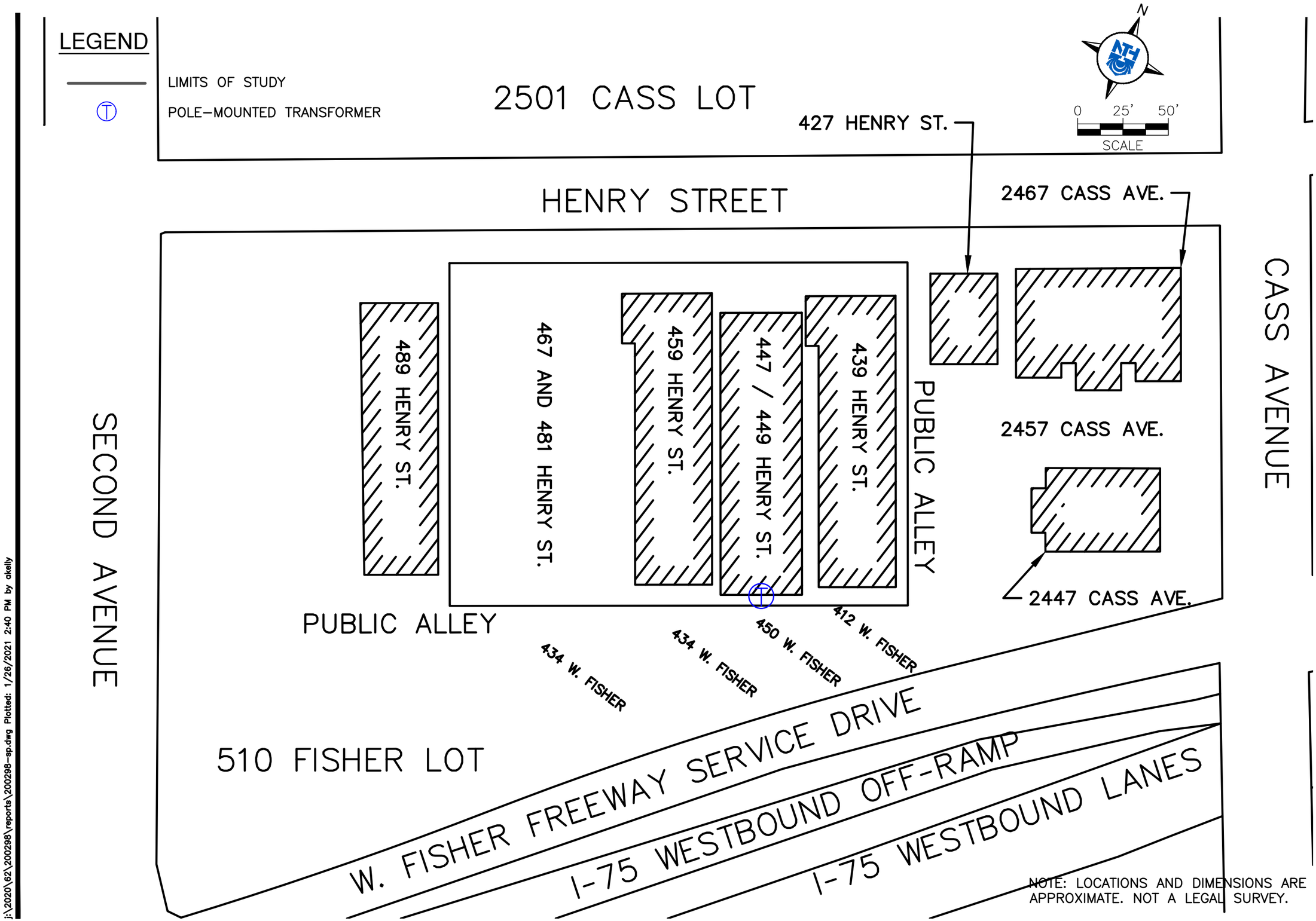

NOTE: LOCATIONS AND DIMENSIONS ARE APPROXIMATE. NOT A LEGAL SURVEY.

j:\2020\62\200298\reports\200298-sp.dwg Plotted: 1/26/2021 2:40 PM by akelly

NTH Consultants, Ltd.
Infrastructure Engineering and Environmental Services

NTH PROJECT No.: 62-200298-01	CAD FILE NAME: 200298-SP
DESIGNED BY: ACK	PLOT DATE: 1/26/2021
DRAWN BY: ACK	DRAWING SCALE: 1" = 50'
CHECKED BY: CJA	INCEPTION DATE: 11/17/2020

SITE PLAN

439, 447/449, 459, 467, AND 481 HENRY ST. PROPERTY
DETROIT, MICHIGAN

FIGURE:
10.2

GENERAL NOTES

1. ALL CONSTRUCTION SHALL BE PERFORMED IN ACCORDANCE WITH THE CURRENT STANDARDS, SPECIFICATIONS AND GENERAL CONDITIONS OF THE CITY OF DETROIT, MDOT, AND ANY/OR OTHER AGENCIES HAVING JURISDICTION.
2. UTILITY INFORMATION SHOWN ON THESE PLANS WAS OBTAINED FROM UTILITY OWNERS AND THEREFORE MAY NOT BE ACCURATE OR COMPLETE. THE CONTRACTOR SHALL VERIFY AND OBTAIN ANY INFORMATION NECESSARY REGARDING THE PRESENCE OF UNDERGROUND UTILITIES WHICH MIGHT HAVE AN IMPACT ON THIS PROJECT, AND SHALL BE RESPONSIBLE FOR ANY DAMAGE TO ANY PUBLIC OR PRIVATE UTILITIES WHETHER THEY ARE SHOWN OR NOT ON THE PLANS.
3. IT SHALL BE THE CONTRACTOR'S RESPONSIBILITY TO VERIFY LOCATIONS AND ELEVATIONS OF EXISTING UTILITIES AT PROPOSED CONNECTIONS AND/OR CROSSINGS, AND TO NOTIFY THE ENGINEER OF ANY DISCREPANCIES TO THESE PLANS.
4. 72 HOURS PRIOR TO EXCAVATION, THE CONTRACTOR SHALL CONTACT MISS DIG AT (800) 482-7171 FOR THE LOCATION OF UNDERGROUND GAS AND CABLE FACILITIES, AND SHALL ALSO NOTIFY REPRESENTATIVES OF OTHER UTILITIES LOCATED IN THE VICINITY OF THE WORK.
5. ALL PERMITS REQUIRED SHALL BE OBTAINED BY THE CONTRACTOR. ALL PERMIT FEES, BONDS, AND INSURANCE REQUIRED BY THE ISSUING AGENCIES SHALL BE PROVIDED BY THE CONTRACTOR, AND MUST BE KEPT CURRENT. THE CONTRACTOR IS RESPONSIBLE FOR ALL OTHER FEES, INSPECTION COSTS, ETC., AND SHALL ADHERE TO ALL REQUIREMENTS SET FORTH IN SAID PERMITS.
6. THE CONTRACTOR SHALL BE RESPONSIBLE FOR SECURING ALL WORK AREAS TO ENSURE THE SAFETY OF ALL OCCUPANTS, VISITORS, PEDESTRIANS, WORKERS, ETC. THE CONTRACTOR SHALL REPAIR AND MAINTAIN ALL CONSTRUCTION FENCING AS NECESSARY.
7. THE CONTRACTOR SHALL PROVIDE FOR CONTROLLED ACCESS TO THE SITE FOR USE BY THE VARIOUS WORK FORCES, EMERGENCY VEHICLES, OCCUPANTS, VISITORS, ETC. THROUGHOUT CONSTRUCTION. THIS ACCESS MUST PROVIDE FOR THE REMOVAL OF MUD FROM VEHICLES TIRES. ROADWAYS AND DRIVEWAYS SHALL BE MAINTAINED OPEN FOR EMERGENCY VEHICLES AT ALL TIMES. IT SHALL BE THE CONTRACTOR'S RESPONSIBILITY TO NOTIFY THE RESIDENTS AND BUISNESSES WHOSE DRIVEWAYS ARE AFFECTED BY HIS/HER SCHEDULE 24 HOURS IN ADVANCE. CONTRACTOR SHALL SCHEDULE CONSTRUCTION AT NON-PEAK USE HOURS AND SHALL MINIMIZE DRIVEWAY CLOSURE BY EXPEDITING CONSTRUCTION.
8. THE CONTRACTOR SHALL PROVIDE NECESSARY SIGNS, BARRICADES, AND LIGHTS TO PROTECT THE TRAFFIC AND THE WORK AS DIRECTED BY THE PLANS OR BY THE AGENCY WITH JURISDICTION. ALL TRAFFIC CONTROLS SHALL BE IN ACCORDANCE WITH THE MICHIGAN MANUAL OF UNIFORM TRAFFIC CONTROL DEVICES (MMUTCD).
9. THE CONTRACTOR IS REQUIRED TO CONFINE CONSTRUCTION ACTIVITIES TO THE LIMITS OF THE SITE AS SHOWN ON THE CONSTRUCTION PLANS. ANY DAMAGE OR DISRUPTION TO ADJACENT SITES IS THE RESPONSIBILITY OF THE CONTRACTOR TO CORRECT IMMEDIATELY. NO OFF-SITE WORK SHALL BE PERFORMED OUTSIDE OF PUBLIC RIGHTS-OF-WAY OR DEDICATED EASEMENTS WITHOUT PRIOR WRITTEN APPROVAL OF THE PROPERTY OWNER.
10. GREAT CARE SHALL BE TAKEN TO AVOID DAMAGE TO VEGETATION OUTSIDE THE CLEARING AND GRUBBING LIMITS. NO DRIVING OR PARKING OF VEHICLES AND/OR STORAGE OF MATERIALS AND SUPPLIES SHALL BE PERMITTED OUTSIDE THE LIMITS OF CONSTRUCTION.
11. ALL ELEVATIONS ON THESE PLANS ARE ON THE CITY OF DETROIT DATUM.
12. THE PROTECTION OF EXISTING TREES, AS REQUIRED, SHALL BE SOLELY THE CONTRACTOR'S RESPONSIBILITY.
13. ALL CONSTRUCTION SHALL HAVE INSPECTION PROVIDED BY THE CITY OF DETROIT OR MDOT (DEPENDING ON JURISDICTION). THE CONTRACTOR SHALL CONTACT THE CITY OF DETROIT 48 HOURS BEFORE THE START OF CONSTRUCTION.
14. THE CONTRACTOR SHALL BE RESPONSIBLE FOR DUST CONTROL, AND SHALL PROVIDE ALL NECESSARY MATERIAL AND EQUIPMENT TO KEEP DUST IN CHECK AT ALL TIMES. THE CONTRACTOR SHALL RESPOND IMMEDIATELY TO ANY AND ALL COMPLAINTS. DUST CONTROL SHALL BE INCIDENTAL TO THE PROJECT.
15. DURING CONSTRUCTION, THE CONTRACTOR MAY ENCOUNTER SPRINKLER HEADS, PIPING, LIGHTING AND BURIED ELECTRICAL CABLE, MAILBOXES, FENCES, SIGNS, ETC., THAT MAY OR MAY NOT BE INDICATED ON THESE PLANS. THE CONTRACTOR SHALL REPLACE AND/OR RESTORE ALL COMPONENTS OF SUCH SYSTEMS. ALL DISTURBED AREAS SHALL BE RESTORED TO THEIR ORIGINAL CONDITION, MINIMUM STANDARD REQUIREMENTS, OR AS SPECIFIED HEREIN; WHICHEVER IS MORE STRINGENT.
16. ROADWAY, DRIVEWAY, AND PARKING AREA FINAL RESTORATION SHALL BE PERFORMED WITH SURFACE AND BASE MATERIALS MATCHING EITHER THE EXISTING MATERIALS IN QUALITY AND THICKNESS, PER MINIMUM REQUIREMENTS, OR PER THE FOLLOWING; WHICHEVER IS MORE STRINGENT:
   A. ASPHALT ROADWAYS - 4" ASPHALT MDOT 1100T-20 AA
   B. ASPHALT DRIVEWAYS - 3" ASPHALT MDOT 1100T-36 A
   C. GRAVEL ROAD AND DRIVEWAYS - 8" MDOT 22A GRAVEL
   D. CONCRETE ROADS - 8" 4500 PSI CONCRETE
   E. CONCRETE DRIVEWAYS - 6" 4500 PSI CONCRETE
17. ALL LOT MARKERS AND MONUMENT POINTS DISTURBED DURING CONSTRUCTION SHALL BE REPLACED BY A REGISTERED LAND SURVEYOR AT THE EXPENSE OF THE CONTRACTOR.
18. FINAL CLEANUP AND RESTORATION SHALL CONSIST OF FINE GRADING OF CONSTRUCTION AREAS, REMOVAL OF CONSTRUCTION SIGNS, ETC. TOPSOIL SHALL BE SPREAD OVER ALL DISTURBED AREAS, FOLLOWED BY SEED, FERTILIZER AND EROSION MAT OR STRAW MULCH, OR AS FURTHER REQUIRED BY THE LANDSCAPING PLANS AND SPECIFICATIONS. ALL REQUIRED RESTORATION ITEMS NOT SPECIFICALLY IDENTIFIED AS A PAY ITEM SHALL BE CONSIDERED INCIDENTAL TO THE CONTRACT.
19. THE UTILITY POLES SHOWN ON THESE DRAWINGS ARE INTENDED TO SHOW ONLY THE LOCATION OF EXISTING POLES. THE CONTRACTOR IS RESPONSIBLE FOR DETERMINING THE QUANTITY AND DIRECTION OF OVERHEAD LINES. THE COST FOR SUPPORTING AND RELOCATING POLES SHALL BE INCIDENTAL TO THE PROJECT.
20. THE MEANS AND METHODS OF CONTROLLING GROUNDWATER AND DEWATERING ARE THE SOLE RESPONSIBILITY OF THE CONTRACTOR. ALL COST ASSOCIATED WITH DEWATERING SHALL BE INCIDENTAL TO THE CONTRACT.

DEMOLITION NOTES

1 WITH THE EXCEPTION OF AN AMOUNT OF EXCAVATED MATERIALS SUFFICIENT FOR BACKFILLING AND CONSTRUCTION OF FILLS AS CALLED FOR ON THE PLANS AND AS INDICATED BELOW, ALL BROKEN CONCRETE, STONE AND EXCESS EXCAVATED MATERIALS SHALL BE DISPOSED OF BY THE CONTRACTOR. THE CONTRACTOR WILL BE REQUIRED TO OBTAIN THEIR OWN DISPOSAL GROUND, AND WILL RECEIVE NO ADDITIONAL COMPENSATION FOR DISPOSING OF ANY OF THE EXCESS MATERIALS. MATERIALS ACCEPTABLE TO THE ENGINEER MAY BE DISPOSED OF ON-SITE AT THE CONTRACTORS EXPENSE IN A MANNER APPROVED IN ADVANCE BY THE ENGINEER.
2. THE EDGE OF EXISTING PAVEMENT SHALL BE CLEANED OF EARTH AND OTHER FOREIGN MATERIAL BEFORE ADJACENT POURS ARE PLACED.
3. ALL BULKHEADING AND/OR SEWER PIPE REMOVAL NECESSITATED BY THE REMOVAL OF DRAINAGE STRUCTURES SHALL BE INCLUDED IN THE STRUCTURE REMOVAL.
4. STREET SIGNS IN THE WAY OF CONSTRUCTION WILL BE REMOVED AND RESET IMMEDIATELY IN A TEMPORARY LOCATION, AS APPROVED BY ENGINEER.
5. THE CONTRACTOR SHALL PROTECT ALL EXISTING SIGNS AND POSTS SCHEDULED TO REMAIN, AS DIRECTED BY THE ENGINEER.
6. ALL UNDERGROUND UTILITIES NOT INDICATED FOR REMOVAL SHALL BE PROTECTED THROUGHOUT CONSTRUCTION.
7. THE CONTRACTOR SHALL BE RESPONSIBLE FOR PROTECTING ALL PRIVATE PROPERTY (INCLUDING BUILDINGS AND FOUNDATIONS) THROUGHOUT CONSTRUCTION AND SHALL MAINTAIN SAFE PEDESTRIAN ACCESS AT ALL TIMES.
8. THE REMOVAL OF PAVEMENT, CURBS AND WALKS SHALL INCLUDE ALL REQUIRED SAWCUTTING. CURB REMOVAL IS INCIDENTAL TO PAVEMENT REMOVAL.

UTILITY NOTES

1. REFER TO THE GENERAL NOTES FOR ADDITIONAL REQUIREMENTS AND RESPONSIBILITIES.
2. REFER TO ARCHITECTURAL PLANS TO COORDINATE ALL:
   A. WATER SUPPLY, METERING, SPRINKLER AND FDC PIPING, DESIGN AND COORDINATION
   B. BUILDING SEWER, BUILDING DRAIN DESIGN AND CONNECTIONS TO CLEAN OUTS AND ROOF CONNECTORS
   C. GAS, ELECTRIC AND COMMUNICATION SERVICES, AND LIGHTING DETAILS
   D. ALL BUILDING ACCESS WALKS AND ENTRY DETAILS, INCLUDING SUPPORTED SLABS
   E. ALL WORK TO CONSTRUCT THE BUILDING AND ALL ITEMS CONNECTED TO IT
3. ALL TRENCHES WITHIN A ONE ON ONE SLOPE OF PAVEMENT SHALL BE BACKFILLED WITH SAND (MDOT CLASS II MINIMUM) AND MECHANICALLY COMPACTED IN NOT MORE THAN 9" LAYER TO 95% MAXIMUM DRY DENSITY PER MODIFIED PROCTER COMPACTION TEST ASTM D-1557. COMPACTED SAND BACKFILL SHALL ALSO BE PROVIDED FOR ALL SEWER TRENCHES LOCATED UNDER, OR WITHIN, THREE FEET OF PAVEMENT.
4. THE COST OF ALL TREE, STUMP, FOUNDATION AND/OR STRUCTURE REMOVAL AND DISPOSAL NOT INCLUDED IN THE PROPOSAL SHALL BE CONSIDERED INCIDENTAL AND INCLUDED IN THE PRICE BID FOR WATERMAIN, SANITARY SEWER, STORM SEWER, AND PAVING WORK.
5. A MINIMUM VERTICAL CLEARANCE OF 18 INCHES IS REQUIRED AT UTILITY CROSSINGS (MEASURED FROM THE OUTSIDE OF PIPE TO THE OUTSIDE OF PIPE). POSITIVE PROVISIONS SHALL BE MADE TO ENSURE THAT ALL UTILITY TRENCHES ARE FREE DRAINING DURING ALL PHASES OF CONSTRUCTION.
6. THE REQUIRED BEDDING FOR SEWER PIPE SHALL CONSIST OF A MAXIMUM 3/4 INCH DIAMETER CRUSHED STONE.
7. THE MINIMUM SLOPE FOR A BUILDING LEAD IS 1%. LEADS SHALL ONLY BE CONNECTED TO THE MAIN LINE WITH WYES.
8. ALL STORM SEWER PIPE SHALL BE CONSTRUCTED WITH RUBBER GASKET (PREMIUM) JOINTS.
9. THE CONTRACTOR SHALL COORDINATE THE REMOVAL OF ALL UTILITY LINES AND STRUCTURES, AS OUTLINED ON THE DEMOLITION PLAN, WITH THE INSTALLATION OF UTILITY IMPROVEMENTS.
10. THE CONTRACTOR SHALL BE RESPONSIBLE FOR CHECKING GRADE MODIFICATIONS INDICATED ON THE FINISHED LANDSCAPE PLAN, AND COORDINATE THE ACTUAL FINISH GRADE OF FIRE HYDRANTS, GATE VALVE CASTINGS, MANHOLES, YARD DRAINS, CLEAN OUTS AND OTHER UTILITY STRUCTURES. ENSURE THAT ALL FINISH GRADING IS PERFORMED IN A MANNER THAT ACCOMPLISHES THE PROJECT DESIGN OBJECTIVES AND PROVIDES FOR POSITIVE DRAINAGE OF ALL AREAS. ANY SUBSTANTIAL GRADE CHANGES WHICH MAY CAUSE FUNCTIONAL PROBLEMS SHALL BE REPORTED PROMPTLY TO THE ENGINEER WHO SHALL EVALUATE THE CONDITIONS AND PROVIDED CORRECTIONAL RECOMMENDATIONS TO THE OWNER FOR FINAL DETERMINATION.
11. CONTRACTOR SHALL BE REQUIRED TO COORDINATE THE INSTALLATION OF GAS, ELECTRIC, PHONE, CABLE, SPRINKLERS ETC., IN SUCH A MANNER THAT WILL FACILITATE THEIR PROPER INSTALLATION PRIOR TO PLACING THE PAVEMENT MATERIALS. ENSURE THAT ALL REQUIRED PIPES, CONDUITS, CABLES AND SLEEVES ARE PROPERLY PLACED AND THAT THE TRENCHES ARE PROPERLY BACKFILLED AND COMPACTED.
12. THE CONTRACTOR SHALL REMOVE UTILITIES, WHICH HAVE BEEN ABANDONED IN PLACE, AS REQUIRED TO COMPLETE INSTALLATION OF NEW UTILITIES. WHENEVER ABANDONED UTILITIES ARE CUT, CONTRACTOR SHALL COMPLETELY CAP BOTH ENDS TO PREVENT THE INFILTRATION OF SOILS.
13. NO CONNECTION MAY BE MADE TO ANY EXISTING WATER MAIN UNTIL THE NEW MAIN HAS PASSED ALL PRESSURE AND BACTERIOLOGICAL TESTING.
14. ROADWAY, DRIVEWAY AND PARKING AREA CROSSINGS SHALL BE TEMPORARILY CONDITIONED IMMEDIATELY AFTER CROSSING BY PLACING 8" OF MDOT 22A GRAVEL OR SLAG AGGREGATE, AND SHALL BE MAINTAINED IN GOOD, DUST FREE CONDITION UNTIL PAVEMENT RESTORATION IS MADE.

PAVING AND GRADING NOTES

1. REFER TO THE GENERAL NOTES FOR ADDITIONAL REQUIREMENTS AND RESPONSIBILITIES.
2. THE PAVING CONTRACTOR SHALL BE REQUIRED TO COORDINATE THE INSTALLATION OF GAS, ELECTRIC, PHONE, CABLE, SPRINKLERS, ETC. IN SUCH A MANNER THAT WILL FACILITATE THEIR PROPER INSTALLATION PRIOR TO PLACING THE PAVEMENT MATERIALS. ENSURE THAT ALL REQUIRED PIPES, CONDUITS, CABLES AND SLEEVES ARE PROPERLY PLACED AND THAT THE TRENCHES ARE PROPERLY BACKFILLED AND COMPACTED.
3. BUTT JOINTS SHALL BE PLACED AT ALL LOCATIONS WHERE AN EXISTING ASPHALT PAVEMENT SURFACE IS BEING DISTURBED BY REMOVALS AND/OR THE INSTALLATION OF NEW ASPHALT PAVEMENT.
4. ALL PAVEMENT AREAS SHOULD BE CLEARED AND GRUBBED BY REMOVING SURFACE VEGETATION, TOPSOIL, DEBRIS AND OTHER DELETERIOUS MATERIALS.
5. THE PLACEMENT OF THE FINAL ASPHALT LIFT SHALL BE DELAYED UNTIL THE MAJORITY OF THE CONSTRUCTION ACTIVITIES HAVE BEEN COMPLETED, OR AS APPROVED BY THE OWNER. A BOND COAT OF SS-1H EMULSION SHALL BE APPLIED (AT A RATE OF 0.10 GALLONS/S.Y.D.) BETWEEN THE LEVELING AND WEARING COURSE WHEN 48 HOURS HAVE ELAPSED BETWEEN PLACEMENTS.
6. THE FINAL SUB-GRADE SHALL BE THOROUGHLY PROOF-ROLLED UNDER THE OBSERVATION OF THE SOILS ENGINEER.
7. PROPOSED AGGREGATE BASE SHALL EXTEND A MINIMUM OF 1 FOOT BEYOND THE PAVEMENT EDGE/BACK OF CURB.
8. ALL TRENCHES WITHIN A ONE ON ONE SLOPE OF PAVEMENT SHALL BE BACKFILLED WITH SAND (MDOT CLASS II MINIMUM) AND MECHANICALLY COMPACTED IN NOT MORE THAN 9" LAYER TO 95% MAXIMUM DRY DENSITY PER MODIFIED PROCTER COMPACTION TEST ASTM D-1557.
9. NO FROZEN MATERIAL SHALL BE PERMITTED AS BACKFILL UNDER ANY ROADWAY, DRIVEWAY OR PARKING AREA.
10. PRIOR TO THE START OF ANY FILLING, THE CONTRACTOR SHALL REMOVE ALL TOPSOIL AND ALL OTHER UNACCEPTABLE SOIL FROM THE FILL AREAS, AND PROPERLY BACKFILL WITH ACCEPTABLE SOIL.
11. BARRIER FREE SIGNAGE SHALL BE PLACED IN FRONT OF EVERY DESIGNATED BARRIER FREE STALL. THE CONTRACTOR SHALL COORDINATE STANDARD AND VAN ACCESSIBILITY SIGNAGE AS INDICATED ON THE PLANS.
12. ALL BARRIER FREE RAMPS TO BE A.D.A. COMPLIANT.
13. GENERAL GRADING REQUIREMENTS ARE AS FOLLOWS:
   A. FINISH GRADE AT EXISTING BUILDING SHALL MATCH BRICK LEDGES, DOORWAYS OR BASEMENT WINDOWS
   B. MAINTAIN POSITIVE DRAINAGE AWAY FROM ALL BUILDING (± 2%)
   C. SIDEWALK CROSS SLOPE ±2% UNLESS OTHERWISE NOTED (EXCLUDING RAMPS)
   D. PAVEMENT SLOPES (1.0% MINIMUM, 4.0% MAXIMUM) UNIFORMLY BETWEEN FINISH GRADE ON PLANS
   E. LAWN AREAS ± 1% MINIMUM TO 25% (BERMS) MAXIMUM
14. ALL PROPOSED GRADES ARE AT THE GUTTER UNLESS OTHERWISE NOTED. SEE DETAILS FOR FACE OF CURB, TOP OF CURB AND ASPHALT ADJUSTMENTS.
15. REFER TO ARCHITECTURAL PLANS TO COORDINATE ALL:
   A. WATER SUPPLY, METERING, SPRINKLER AND FDC PIPING, DESIGN AND COORDINATION
   B. BUILDING SEWER, BUILDING DRAIN DESIGN AND CONNECTIONS TO CLEAN OUTS AND ROOF CONNECTORS
   C. GAS, ELECTRIC AND COMMUNICATION SERVICES AND LIGHTING DETAILS AND COORDINATION.
   D. ALL BUILDING ACCESS WALKS AND ENTRY DETAILS, INCLUDING SUPPORTED SLABS
   E. ALL WORK TO CONSTRUCT THE BUILDING AND ALL ITEMS CONNECTED TO IT
16. PRIOR TO THE PLACEMENT OF ANY BASE ASPHALT OR LEVELING COURSE, THE CURBS SHALL BE PARTIALLY BACKFILLED AND THE SUB-GRADE SHALL BE PROOF-ROLLED UNDER THE SUPERVISION OF THE SOILS ENGINEER.
17. ALL SIDEWALK AND PATHWAYS IN ANY PUBLIC R.O.W. SHALL BE INSPECTED BY THE AGENCY WITH JURISDICTION.

EROSION CONTROL NOTES

1. ALL EROSION AND SEDIMENTATION CONTROL WORK SHALL CONFORM TO THE CURRENT STANDARDS AND SPECIFICATIONS OF WAYNE COUNTY DEPARTMENT OF THE ENVIRONMENT.
2. ANY SEDIMENTATION FROM WORK ON THIS SITE SHALL BE CONTAINED WITHIN THE WORK AREA AND NOT ALLOWED TO COLLECT ON ANY OFF-SITE AREAS OR IN WATERWAYS. (WATERWAYS INCLUDE BOTH NATURAL AND MAN-MADE OPEN DITCHES, STREAMS, STORM DRAINS, LAKES, PONDS AND WETLANDS)
3. THE CONTRACTOR SHALL APPLY TEMPORARY EROSION AND SEDIMENTATION CONTROL MEASURES AS DIRECTED ON THESE PLANS AND WHENEVER OTHERWISE REQUIRED BY THE WORK. THE CONTRACTOR SHALL REMOVE TEMPORARY MEASURES AS SOON AS PERMANENT STABILIZATION OF SLOPES, DITCHES, AND OTHER CHANGES HAVE BEEN ACCOMPLISHED.
4. SOIL EROSION CONTROL PRACTICES WILL BE ESTABLISHED IN EARLY STAGES OF CONSTRUCTION BY THE CONTRACTOR. SEDIMENTATION CONTROL PRACTICES WILL BE APPLIED AS A PERIMETER DEFENSE AGAINST ANY TRANSPORTING OF DIRT OUT OF THE WORK AREA.
5. THE CONTRACTOR SHALL PRESERVE NATURAL VEGETATION AS MUCH AS POSSIBLE.
6. PROTECT ALL EXISTING TREES, INCLUDING THEIR BRANCHES AND ROOTS, FROM DAMAGE DUE TO THIS WORK UNLESS SPECIFICALLY IDENTIFIED FOR REMOVAL.
7. VEGETATION STABILIZATION OF ALL DISTURBED AREAS SHALL BE ESTABLISHED WITHIN 15 DAYS OF COMPLETION OF FINAL GRADING.
8. THE CONTRACTOR SHALL SWEEP THE EXISTING STREETS SURROUNDING THE PROJECT SITE ONCE A WEEK, OR AS DIRECTED BY THE ENGINEER OR INSPECTOR. STREET SCRAPING SHALL BE PERFORMED IN CONJUNCTION WITH THIS SWEEPING ON AN AS NEEDED BASIS.
9. THE SEDIMENT CONTROL FENCING INDICATED ON THIS PLAN IS NOT INTENDED TO SHOW THE EXACT LOCATION OF THE FENCE. THE CONTRACTOR SHALL BE RESPONSIBLE FOR THE INSTALLATION AND MAINTENANCE REQUIRED TO CONTAIN SEDIMENT.
10. THE CONTRACTOR SHALL BE RESPONSIBLE FOR ENSURING COMPLIANCE WITH ALL APPLICABLE NPDES REGULATIONS, INCLUDING: INSPECTION, RESTORATION, AND RECORD KEEPING REQUIREMENTS.
11. THE CONTRACTOR IS RESPONSIBLE FOR ON-GOING MAINTANANCE OF ALL SOIL EROSION CONTROLS AS INDICATED BY THESE PLANS.
12. CONSTRUCTION ACTIVITIES (INCLUDING INSTALLATION OF PIPE AND ASSOCIATED VALVES, STRUCTURES, BACK FILLING, SURFACE RESTORATION, AND REMOVAL OF EXCESS EXCAVATED MATERIAL) SHALL BE ACCOMPLISHED IN ONE CONTINOUS OPERATION.
13. PAVEMENT AND/OR VEGETATION SHALL NOT BE STRIPPED FROM AN AREA UNLESS CONSTRUCTION ACTIVITIES ARE TO COMMENCE IN THAT AREA WITHIN THE NEXT THREE DAYS.
14. IF FOR ANY REASON PERMANENT STABILIZATION CAN NOT BE PROVIDED WITHIN 15 DAYS OF THE COMPLETION OF PIPE LAYING OPERATIONS, TEMPORARY STABILIZATION SHALL BE PROVIDED AT ALL DISTURBED AREAS. TEMPORARY STABILIZATION SHALL FURTHERMORE BE PROVIDED DURING THE NON-GROWING SEASON (OCTOBER 1 THROUGH APRIL 20) FOR ALL AREAS TO BE SEEDED.
15. TEMPORARY STABILIZATION SHALL CONSIST OF EITHER SMALL GRAIN STRAW OR GRASS HAY SPREAD AT THE RATE OF 1.5 TO 2 TONS PER ACRE, OR MULCH BLANKETS, WHICH SHALL BE ANCHORED IN PLACE TO PREVENT DISPLACEMENT FROM WIND AND RAIN. TEMPORARY STABILIZATION SHALL BE REPAIRED AS OFTEN AS NECESSARY, AS DETERMINED BY THE AGENCY WITH JURISDICTION.
16. ALL DEWATERING SHALL BE ACCOMPLISHED IN A MANNER THAT WILL NOT CONTRIBUTE TO DEPOSITION OF SEDIMENT IN ROAD DITCHES OR OPEN WATER.
17. THIS PROJECT SHALL BE CONSTRUCTED IN COMPLIANCE WITH PART 91 OF ACT 451 OF 1994, AS AMENDED.
18. SEDIMENT CONTROL FENCING SHALL BE INSPECTED IMMEDIATELY AFTER EACH RAINFALL AND SEVERAL TIMES DURING PROLONGED STORM EVENTS. IF THE FENCE IS SAGGING, OR SOIL HAS REACHED ONE THIRD OF THE HEIGHT OF THE FABRIC, THE SOIL BEHIND THE FABRIC SHALL BE REMOVED AND DISPOSED OF IN A STABLE AREA OF THE SITE. IF WATER IS SEEPING UNDER THE FENCE, OR THE FABRIC IS DECOMPOSED OR OTHERWISE INEFFECTIVE, THE FENCE SHALL BE REMOVED AND PROPERLY REINSTALLED AS INDICATED ON THESE PLANS.
19. MUD MAT ENTRANCES SHALL BE INSPECTED IMMEDIATELY AFTER EACH STORM RAINFALL. THE SURROUNDING ROADS SHALL ALSO BE INSPECTED AT THIS TIME FOR EVIDENCE THAT MUD IS BEING TRACKED OFF OF THE SITE. MAINTENANCE SHALL INCLUDE THE INSTALLATION OF ADDITIONAL LAYERS OF STONE WHEN THE ORIGINAL STONE BECOMES COVERED WITH MUD. ALL SEDIMENT DROPPED OR TRACKED ONTO PUBLIC RIGHT-OF-WAYS SHALL BE REMOVED IMMEDIATELY BY SWEEPING AND SCRAPING (AS MAY BE REQUIRED BY THE ENGINEER).
20. SEDIMENT INLET FILTERS SHALL BE INSPECTED IMMEDIATELY AFTER EACH RAINFALL AND SEVERAL TIMES DURING PROLONGED STORM EVENTS. THE FILTERS SHALL BE CLEANED PERIODICALLY THROUGHOUT CONSTRUCTION TO AVOID CLOGGING. FILTERS THAT CANNOT BE MAINTAINED BY CLEANING SHALL BE COMPELTELY REPLACED.

EROSION CONTROL SEQUENCE

1. INSTALL MUD MATS, SILT FENCE AND INLET FILTERS AT ALL EXISTING LOCATIONS AS SHOWN AND AS REQUIRED TO ACHIEVE ON-SITE CONTAINMENT.
2. INSTALL STORM SEWER AND ALL ASSOCIATED STORM WATER IMPROVEMENTS AS SHOWN ON PLANS. IMMEDIATELY INSTALL INLET FILTERS AT ALL CATCH BASINS.
3. ROUGH GRADE THE PROJECT "WORK AREA" AS NEEDED.
4. INSTALL SANITARY SEWER AS SHOWN ON PLANS.
5. INSTALL WATER MAIN AS SHOWN ON PLANS.
6. INSTALL OTHER UTILITIES (GAS, ELECTRIC, PHONE, CABLE, ETC.) AND/OR ALL NEEDED CONDUITS AND SLEEVES.
7. INSTALL PAVEMENT BACKFILL AND SEED & MULCH ALL DISTURBED AREAS.
8. CLEAR ALL ACCUMULATED SILT AND REMOVE ALL EROSION CONTROL DEVICES.
9. INSTALL LANDSCAPING MATERIALS AS INDICATED PER PLANS & RE-SEED, FERTILIZE AND MULCH ALL DISTURBED AREAS.

giffels webster

Engineers
Surveyors
Planners
Landscape Architects

28 West Adams Road
Suite 1200
Detroit, MI 48226
p (313) 962-4442
f (313) 962-5068
www.giffelswebster.com

Executive:	MM
Manager:	DR
Designer:	JG
Quality Control:	LE
Section:	Section
	T-XX-S R-XX-X

Professional Seal:

811 Know what's below. Call before you dig.

DATE:	ISSUE:
2020-09-23	PRELIMINARY LAYOUT FOR OWNER REVIEW
2020-11-05	SPA / 60% SCHEMATIC DESIGN FOR OWNER REVIEW

Developed For:

Olympia Development of Michigan, L.L.C
2211 Woodward
Detroit, MI 48226

Client Phone
Client Fax

GENERAL NOTES

Cass Village Apartments

City of Detroit
Wayne County
MICHIGAN

Date:	11.04.2020
Scale:	NONE
Sheet:	C-100
Project:	18275-147D

Copyright © 2020 Giffels Webster.
No reproduction shall be made without the prior written consent of Giffels Webster.

V:\18275-147D Cass Village Apartments - Task Order 19\Design\CAD\Work Sheets\C-100 General Notes.dwg

BENCH MARK DATA

(CITY OF DETROIT) DATUM

SITE BENCH MARK NO. 7
ARROW ON HYDRANT LOCATED ON THE WEST SIDE OF CASS AVENUE AND SIBLEY STREET.
ELEVATION=133.38'
(NOT SHOWN GRAPHICALLY)

SITE BENCH MARK NO. 8
ARROW ON HYDRANT LOCATED ON THE NORTHEAST CORNER OF WEST FISHER SERVICE DRIVE AND CASS AVENUE.
ELEVATION=131.10'
(SHOWN GRAPHICALLY)

UTILITY STATEMENT

THE UNDERGROUND UTILITIES SHOWN HAVE BEEN LOCATED FROM FIELD SURVEY INFORMATION AND EXISTING DRAWINGS. THE SURVEYOR MAKES NO GUARANTEES THAT THE UNDERGROUND UTILITIES SHOWN COMPRISE ALL SUCH UTILITIES IN THE AREA, EITHER IN SERVICE OR ABANDONED. THE SURVEYOR FURTHER DOES NOT WARRANT THAT THE UNDERGROUND UTILITIES SHOWN ARE IN THE EXACT LOCATION INDICATED ALTHOUGH HE DOES CERTIFY THAT THEY ARE LOCATED AS ACCURATELY AS POSSIBLE FROM INFORMATION AVAILABLE.

(R) = UTILITY SHOWN FROM RECORDS OR PLANS, & FIELD LOCATED WHERE POSSIBLE.

PRIOR TO THE PLANNED BUILDING IMPROVEMENTS, AND/ OR CONSTRUCTION, THE RESPECTIVE UTILITY COMPANIES MUST BE NOTIFIED TO STAKE THE PRECISE LOCATION OF THEIR UTILITIES.

LEGEND - EXISTING CONDITIONS

SECTION LINE
E/ PAVEMENT
CURB
E/ GRAVEL
CL ROAD
E/ WALK
RAILROAD
E/ BRICK
MISC. LINE
FENCE
GUARD RAIL
WALL
BLDG. LINE
OVERHEAD WIRES
RAILING
OVERHANG LINE
T/ BANK
B/ BANK
CL DITCH/STREAM
SHRUB LINE
TREE LINE
WATER EDGE
WETLAND LINE
STORM LINE
SAN. LINE
WATER LINE
GAS LINE
UG ELEC. LINE
UG TELE. LINE
UG CABLE TV LINE
PAINT STRIPE
COMBINED SEWER
PLD LINE
STEAM LINE
ELECTRIC OVERHEAD
TELEPHONE OVERHEAD

SAN. MH
SAN. CLEAN OUT
SAN. RISER
SAN. PUMP STATION
COMB. MH
GATE VALVE
HYDRANT
WATER VALVE
WATER METER
WELL HEAD
FDC CONNECTION
STORM MH
CATCH BASIN
BEEHIVE CB
CULVERT E.S.
ROOF/DOWN SPOUT
POST INDICATOR VALVE
STORM CLEAN OUT
ROUND CB
LIGHT POLE
UTILITY POLE
ELEC. TRANS.
AIR CONDITIONER
ELEC. MH
ELEC. METER
ELEC. RISER
TRAFFIC CONTROL BOX
STEAM MH
PUBLIC LIGHTING MH

GAS METER
GAS RISER
GAS VALVE
GAS MH
TELE. RISER
TELE. MH
TELE. CROSS BOX
CABLE RISER
PAY PHONE
MANHOLE
SIGN
PROT. POST/GUARD POST
GUY
DECIDUOUS TREE
CONIFEROUS TREE
DEAD TREE
UTILITY FLAG
BLDG. CORNER (FIELD LOCATED)
HANDICAP PARKING
WETLAND FLAG
BUSH/SHRUB
PARKING METER
RESIDENTIAL MAILBOX
U.S. MAILBOX
000.00+ EXISTING ELEVATION

MISC. TOPO. SHOT
SURVEY CONTROL POINT
FOUND IRON
FOUND NAIL
F. CUT CROSS
SECTION COR.
FENCE POST
BENCHMARK
FOUND PIPE
FOUND MON.
ASPHALT
CONCRETE
AIR CONDITIONER
GUARD POST
CHAIN-LINK FENCE
DOOR LEDGE
FINISHED FLOOR
OVERHANG
FOUND IRON
SET IRON
FOUND IRON PIPE
MEASURED
RECORD
FOUND MONUMENT
SET NAIL
CORREGATED METAL PIPE
GROUND LIGHT

SCHEDULE OF STRUCTURES

STRUCTURE	TYPE	SIZE OF PIPE	RIM	DROP	INVERT	DIRECTION	COMMENTS
700	ROUND CATCH BASIN	T/DEBRIS	129.05	-3.40	125.65	4" EAST	
701	ROUND CATCH BASIN	T/DEBRIS	128.45	-3.45	125.00	4" SOUTH	
833	ELECTRIC MANHOLE	BOTTOM	128.61	-7.40	121.21	WIRES NORTH/SOUTH	
13034	PUBLIC LIGHTING MANHOLE	T/DEBRIS	129.07	-3.60	125.47	WIRES EAST/WEST	
13051	GATE VALVE	T/VALVE	129.43	-3.70	125.73	NO PIPES VISIBLE	FULL OF DEBRIS
13055	PUBLIC LIGHTING MANHOLE		129.11	-3.20	125.91	WIRES EAST/WEST	
13060	PUBLIC LIGHTING MANHOLE	T/DEBRIS	129.24	-9.20	120.04	NO WIRES VISIBLE	
13085	TELEPHONE MANHOLE	BOTTOM	128.25	-8.00	120.25	WIRES NORTH/EAST/SOUTH	18284.0000
13086	CATCH BASIN	BOTTOM	128.15	-4.25	123.90	NO PIPES VISIBLE	
13097	TELEPHONE MANHOLE	BOTTOM	128.57	-5.65	122.92	NO WIRES VISIBLE	
13098	CATCH BASIN	BOTTOM	128.22	-4.45	123.77	NO PIPES VISIBLE	12" DIAMETER CLAY STRUCTURE, FULL OF WATER
13113	PUBLIC LIGHTING MANHOLE	BOTTOM	128.72	-3.70	125.02	WIRES NORTH/EAST/WEST	
13116	PUBLIC LIGHTING MANHOLE		128.99		128.99		
13120	PUBLIC LIGHTING MANHOLE	BOTTOM	129.14	-9.40	119.74	NO WIRES VISIBLE	FULL OF WATER
13280	CATCH BASIN	12" BULKHEAD	126.72	-5.95	120.77	SOUTHEAST	
13296	GATE VALVE	T/PIPE	127.63	-6.40	121.23	NORTH/SOUTH	
13297	COMBINED MANHOLE	T/PIPE	127.39	-23.00	104.39	EAST	
		T/PIPE	127.39	-23.00	104.39	WEST	FLOWS WEST
		12"	127.39	-7.10	120.29	SOUTHEAST	
13301	STORM MANHOLE	T/WATER	127.25	-3.90	123.35	NO PIPES VISIBLE	FULL OF WATER
		T/DEBRIS	127.25	-17.40	109.85		
13302	ELECTRIC MANHOLE		127.69		127.69		SWIVELOC, UNABLE TO OPEN
13303	CATCH BASIN	12" BULKHEAD	127.51	-5.20	122.31	SOUTHWEST	
13304	TELEPHONE MANHOLE	BOTTOM	127.71	-4.20	123.51	WIRES NORTH/SOUTH/WEST	
13305	SEWER MANHOLE	CL CHANNEL	127.76	-8.15	119.61	EAST/WEST	
13310	CATCH BASIN	T/DEBRIS	126.96	-3.20	123.76	NO PIPES VISIBLE	12" DIAMETER CLAY STRUCTURE, FULL OF WATER
13317	TELEPHONE MANHOLE		127.73		127.73		2'x3' LID, UNABLE TO OPEN
13318	ELECTRIC MANHOLE		127.94		127.94		SWIVELOC, UNABLE TO OPEN, 18381
13327	ELECTRIC MANHOLE		128.06		128.06		SWIVELOC, UNABLE TO OPEN
13334	CATCH BASIN	BOTTOM	127.41	-4.15	123.26	NO PIPES VISIBLE	12" DIAMETER CLAY STRUCTURE, FULL OF WATER
13335	COMBINED MANHOLE	CL CHANNEL	127.71	-11.10	116.61	EAST/WEST. FLOWS WEST	
		12" CLAY	127.71	-3.70	124.01	EAST	

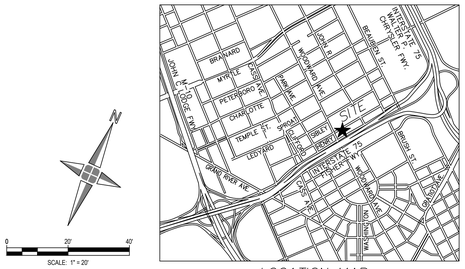

LOCATION MAP
(NOT TO SCALE)

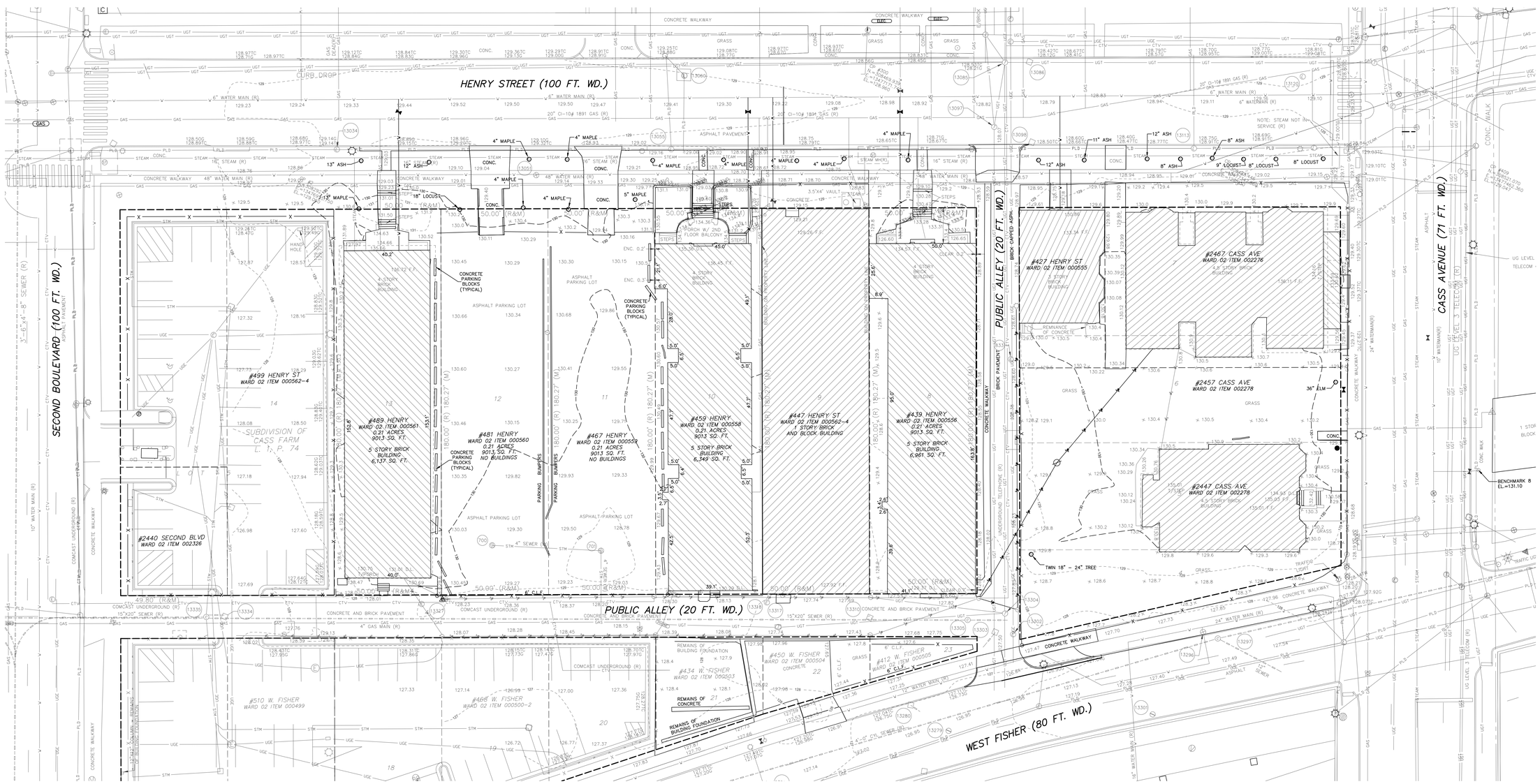

giffels webster

Engineers
Surveyors
Planners
Landscape Architects

28 West Adams Road
Suite 1200
Detroit, MI 48226
p (313) 962-4442
f (313) 962-5068
www.giffelswebster.com

Executive:	MM
Manager:	DR
Designer:	JG
Quality Control:	LE
Section:	Section
	T-XX-S R-XX-X

Professional Seal:

Know what's below. Call before you dig.

DATE:	ISSUE:
2020-09-23	PRELIMINARY LAYOUT FOR OWNER REVIEW
2020-11-05	SPA / 60% SCHEMATIC DESIGN FOR OWNER REVIEW

Developed For:
Olympia Development of Michigan, L.L.C
2211 Woodward
Detroit, MI 48226

Client Phone
Client Fax

EXISTING CONDITIONS

Cass Village Apartments

City of Detroit
Wayne County
MICHIGAN

Date:	11.04.2020
Scale:	1"=20'
Sheet:	C-200
Project:	18275-147D

Copyright © 2020 Giffels Webster.
No reproduction shall be made without the prior written consent of Giffels Webster.

V:\18275-147D Cass Village Apartments - Task Order 19\Design\CAD\Work Sheets\C-200 Existing Conditions.dwg

DEMOLITION PLAN - LEGEND

- REMOVE UTILITY LINE
- REMOVE CONCRETE CURB
- REMOVE UTILITY STRUCTURE
- REMOVE TREE, SHRUB, OR ITEM
- REMOVE CONCRETE PAVEMENT
- REMOVE ASPHALT PAVEMENT
- REMOVE CONCRETE SIDEWALK
- REMOVE GRASS, BRUSH, SOIL, GRAVEL, AND/OR DEBRIS
- MILL 2"-4" ASPHALT PAVEMENT

DEMOLITION PLAN - KEY NOTES

1. REMOVE CONCRETE CURB FULL-DEPTH.
2. REMOVE CONCRETE WALK, FULL-DEPTH.
3. REMOVE CONCRETE OR ASPHALT DRIVE FULL-DEPTH TO EXTENT SHOWN.
4. REMOVE ASPHALT PARKING LOT, FULL-DEPTH.
5. MILL & OVERLAY ASPHALT PARKING LOT TO LIMITS.
6. REMOVE CONCRETE BUMPER BLOCKS.
7. REMOVE CONCRETE PAVEMENT, FULL DEPTH.
8. REMOVE FULL WIDTH, APPROXIMATELY 20', AND FULL DEPTH OF ALLEYWAY; INCLUDING PAVEMENT AND DEBRIS.
9. REMOVE TREE.
10. !!CAUTION!! DTE RAISED TRANSFORMER PLATFORM.
11. RELOCATE POLE AND OVERHEAD LINES IN COORDINATION WITH DTE.
12. RELOCATE LIGHT WITH PLA; SEE GEOMETRIC & PAVING AND UTILITY PLAN FOR REVISED LOCAITON.
13. REMOVE CHAIN LINK FENCE
13. REMOVAL OF EXISTING LEAD AND ASSOCIATED ACCESSORIES (GATE VALVE INCLUDED) AND TRENCH TO BE COORDINATED WITH NEW LEAD INSTALLATION.
14. REFER TO ARCHITECTURAL PLANS FOR PORCH IMPROVEMENTS AND LANDSCAPE ARCHITECTURAL PLANS FOR STEP REPLACEMENT.
15. REMOVE STORM CATCH BASIN, CONVERT TO STORM MANHOLE; SEE UTILITY PLAN FOR SPECIFIC DETAILS.

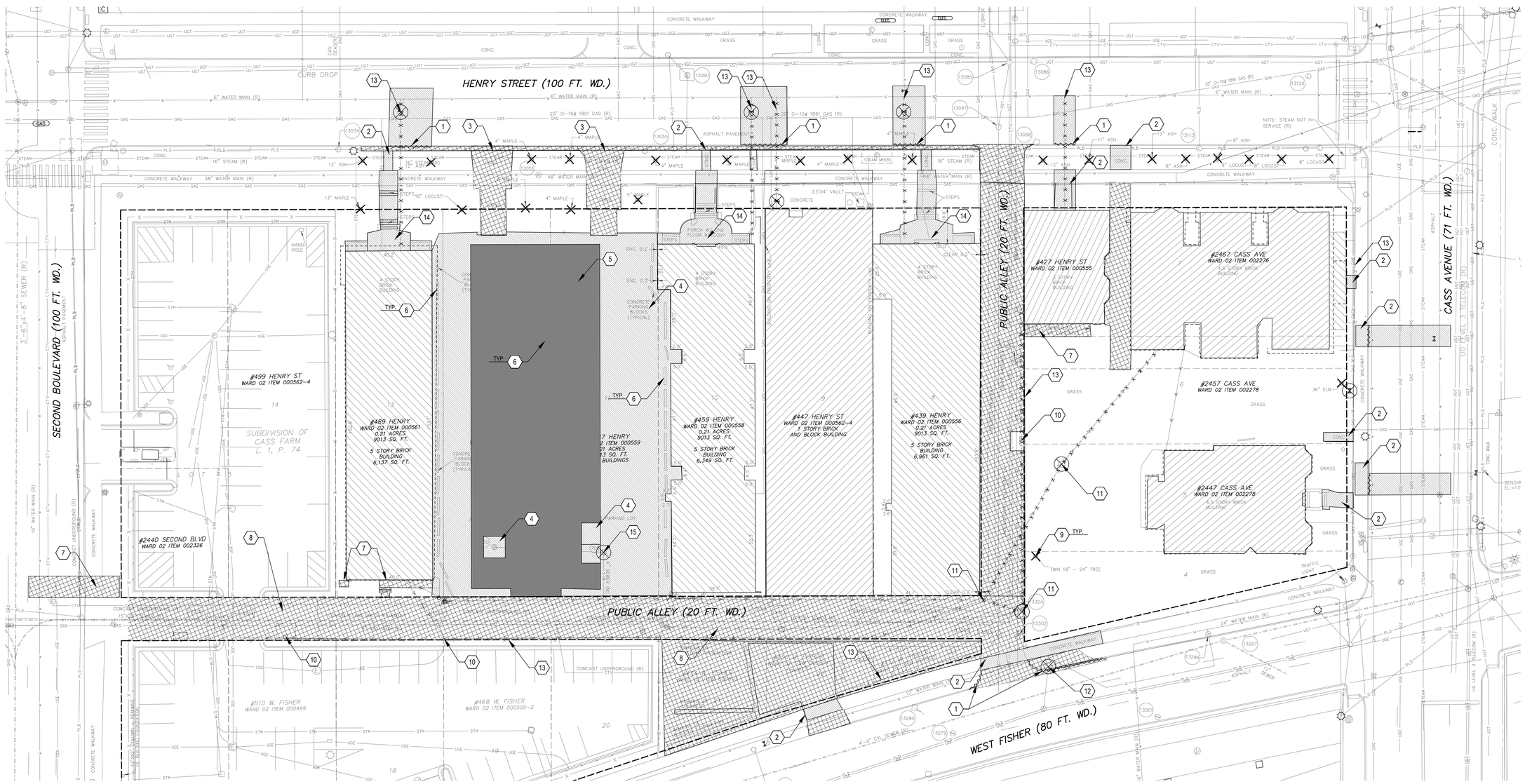

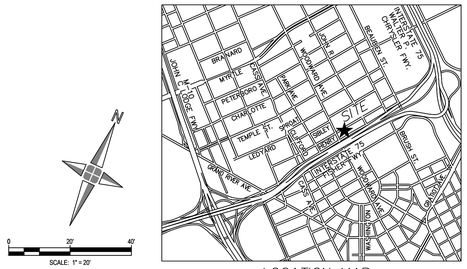

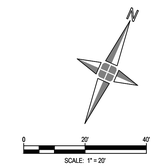

LOCATION MAP
(NOT TO SCALE)

giffels webster

Engineers
Surveyors
Planners
Landscape Architects

28 West Adams Road
Suite 1200
Detroit, MI 48226
p (313) 962-4442
f (313) 962-5068
www.giffelswebster.com

Executive:	MM
Manager:	DR
Designer:	JG
Quality Control:	LE
Section:	Section
	T-XX-S R-XX-X

Professional Seal:

811
Know what's below.
Call before you dig.

DATE:	ISSUE:
2020-09-23	PRELIMINARY LAYOUT FOR OWNER REVIEW
2020-11-05	SPA / 60% SCHEMATIC DESIGN FOR OWNER REVIEW

Developed For:

Olympia Development of Michigan, L.L.C
2211 Woodward
Detroit, MI 48226

Client Phone
Client Fax

DEMOLITION PLAN

Cass Village Apartments

City of Detroit
Wayne County
MICHIGAN

Date:	11.04.2020
Scale:	1"=30'
Sheet:	C-300
Project:	18275-147D

Copyright © 2020 Giffels Webster.
No reproduction shall be made without the prior written consent of Giffels Webster.

V:\18275-147D Cass Village Apartments - Task Order 19\Design\CAD\Work Sheets\C-300 Demolition Plan.dwg

EROSION AND SEDIMENT CONTROL PLAN - LEGEND

SEDIMENT INLET FILTER

MUD MAT ENTRANCE

SEDIMENT CONTROL FENCE

SOIL EROSION QUANTITY TABLE	
DESCRIPTION LEGEND	QUANTITY
SEDIMENT CONTROL FENCE	1059 LF
SEDIMENT INLET FILTER	11 EACH•

EROSION AND SEDIMENT CONTROL PLAN - KEY NOTES

1. CONTRACTOR TO INSTALL SEDIMENT CONTROL FENCE
2. CONTRACTOR TO INSTALL SEDIMENT INLET FILTER
3. CONTRACTOR TO INSTALL AGGREGATE CONSTRUCTION PAD

GENERAL SESC NOTES

1. SEE SHEET C-100 FOR GENERAL LEGEND AND ADDITIONAL NOTES.
2. SEE SHEET C-800 FOR SESC DETAILS..
3. SOIL EROSION CONTROL MEASURES ARE SHOWN FOR THE INITIAL DEMOLITION AND MASS GRADING PHASES OF THE PROJECT. THE CONTRACTOR SHALL MAINTAIN AND ADJUST THESE MEASURES AS OTHER PHASES OF CONSTRUCTION (I.E. BUILDINGS AND PAVEMENTS) ARE UNDERTAKEN TO ENSURE THAT ALL SEDIMENT IS CONTAINED ON-SITE.
4. THE DEVELOPMENT OF THIS SITE WILL NOT RESULT IN ANY INCREASE IN DUST, ODOR, SMOKE, FUMES, NOISE, LIGHTS, OR OTHER OBJECTIONABLE FEATURES.

PROPERTY DESCRIPTIONS

427 HENRY
TAX PARCEL ID: WARD 02 ITEM 000555
THE WEST 40 FEET OF LOT 7 AND THE WEST 40 FEET OF THE NORTH 15 FEET OF LOT 6, BLOCK 77, SUBDIVISION OF PART OF CASS FARM, AS RECORDED IN LIBER 1, PAGE 74 OF PLATS, WAYNE COUNTY RECORDS.

439 HENRY
TAX PARCEL ID: WARD 02 ITEM 000556
LOT 8, BLOCK 77, SUBDIVISION OF PART OF CASS FARM, AS RECORDED IN LIBER 1, PAGE 74 OF PLATS, WAYNE COUNTY RECORDS.

447 HENRY
TAX PARCEL ID: WARD 02 ITEM 000557
LOT 9, BLOCK 77, SUBDIVISION OF PART OF CASS FARM, AS RECORDED IN LIBER 1, PAGE 74 OF PLATS, WAYNE COUNTY RECORDS.

459 HENRY
TAX PARCEL ID: WARD 02 ITEM 000558
LOT 10, BLOCK 77, SUBDIVISION OF PART OF CASS FARM, AS RECORDED IN LIBER 1, PAGE 74 OF PLATS, WAYNE COUNTY RECORDS.

467 HENRY
TAX PARCEL ID: WARD 02 ITEM 000559
LOT 11, BLOCK 77, SUBDIVISION OF PART OF CASS FARM, AS RECORDED IN LIBER 1, PAGE 74 OF PLATS, WAYNE COUNTY RECORDS.

481 HENRY
TAX PARCEL ID: WARD 02 ITEM 000560
LOT 12, BLOCK 77, SUBDIVISION OF PART OF CASS FARM, AS RECORDED IN LIBER 1, PAGE 74 OF PLATS, WAYNE COUNTY RECORDS.

489 HENRY
TAX PARCEL ID: WARD 02 ITEM 000561
LOT 13, BLOCK 77, SUBDIVISION OF PART OF CASS FARM, AS RECORDED IN LIBER 1, PAGE 74 OF PLATS, WAYNE COUNTY RECORDS.

2445 CASS
TAX PARCEL ID: WARD 02 ITEM 002278.002L
PART OF LOT 4 BEING THE NORTH 7.57 FEET ON THE EAST LINE AND BEING THE NORTH 41.82 FEET ON THE WEST LINE OF BLOCK 77, SUBDIVISION OF PART OF CASS FARM, AS RECORDED IN LIBER 1, PAGE 74 OF PLATS, WAYNE COUNTY RECORDS.

2447 CASS
TAX PARCEL ID: WARD 02 ITEM 002278.001
LOT 5, BLOCK 77, SUBDIVISION OF PART OF CASS FARM, AS RECORDED IN LIBER 1, PAGE 74 OF PLATS, WAYNE COUNTY RECORDS.

2457 CASS
TAX PARCEL ID: WARD 02 ITEM 002277
THE SOUTH 35 FEET OF LOT 6, BLOCK 77, SUBDIVISION OF PART OF CASS FARM, AS RECORDED IN LIBER 1, PAGE 74 OF PLATS, WAYNE COUNTY RECORDS.

2467 CASS
TAX PARCEL ID: WARD 02 ITEM 002276
THE EAST 110 FEET OF LOT 7 AND THE EAST 110 FEET OF THE NORTH 15 FEET OF LOT 6, BLOCK 77, SUBDIVISION OF PART OF CASS FARM, AS RECORDED IN LIBER 1, PAGE 74 OF PLATS, WAYNE COUNTY RECORDS.

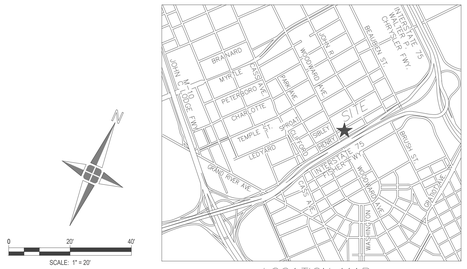

LOCATION MAP
(NOT TO SCALE)

N

0 20' 40'
SCALE: 1" = 20'

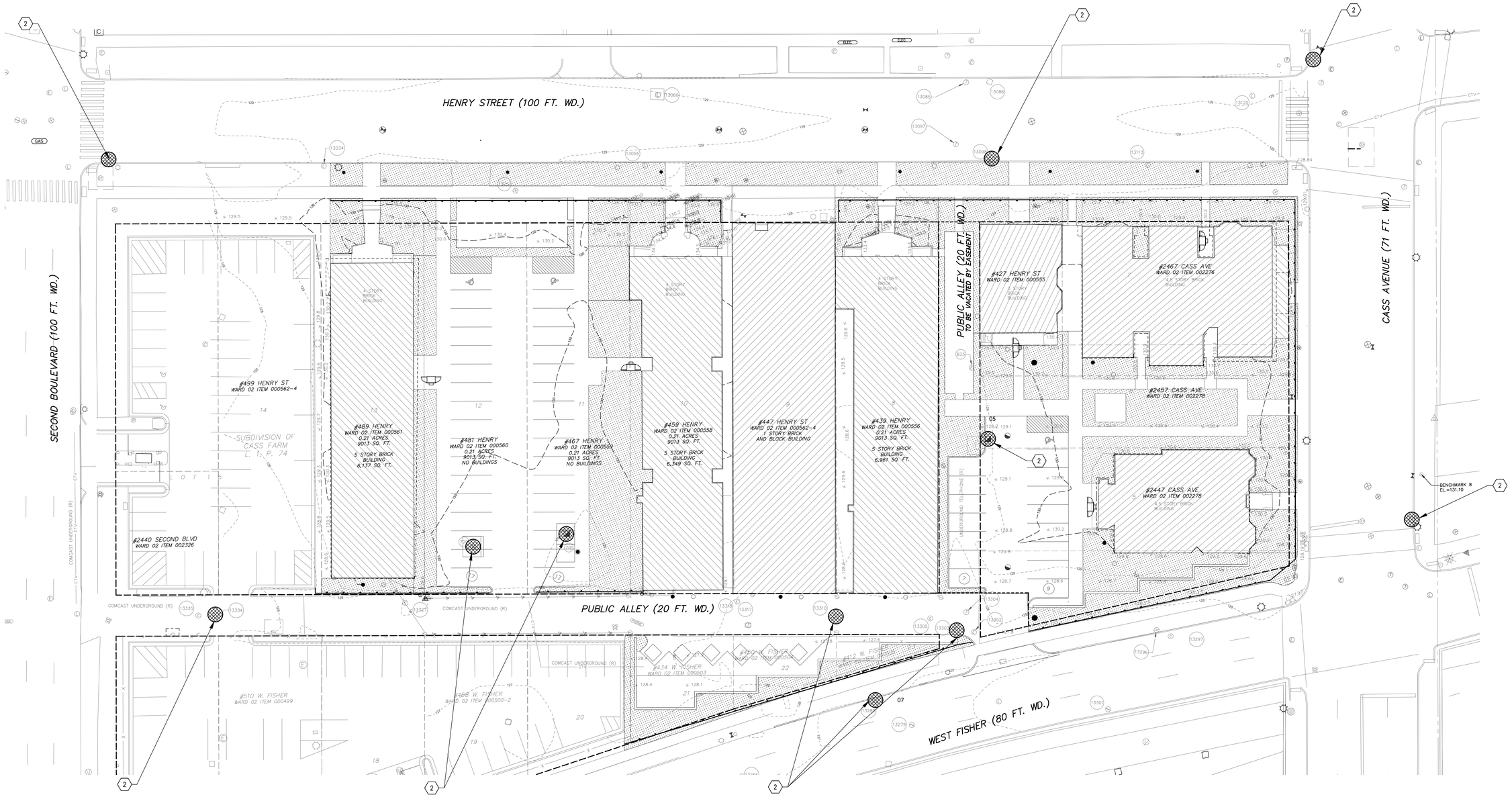

giffels webster

Engineers
Surveyors
Planners
Landscape Architects

28 West Adams Road
Suite 1200
Detroit, MI 48226
p (313) 962-4442
f (313) 962-5068
www.giffelswebster.com

Executive:	MM
Manager:	DR
Designer:	JG
Quality Control:	LE
Section:	Section
	T-XX-S R-XX-X

Professional Seal:

811 Know what's below. Call before you dig.

DATE:	ISSUE:
2020-09-23	PRELIMINARY LAYOUT FOR OWNER REVIEW
2020-11-05	SPA / 60% SCHEMATIC DESIGN FOR OWNER REVIEW

Developed For:
Olympia Development of Michigan, L.L.C
2211 Woodward
Detroit, MI 48226

Client Phone
Client Fax

SOIL EROSION & SEDIMENT CONTROL PLAN

Cass Village Apartments

City of Detroit
Wayne County
MICHIGAN

Date:	11.04.2020
Scale:	1"=30'
Sheet:	C-400
Project:	18275-147D

Copyright © 2020 Giffels Webster.
No reproduction shall be made without the prior written consent of Giffels Webster.

V:\18275-147D Cass Village Apartments - Task Order 19\Design\CAD\Work Sheets\C-400 Soil Erosion & Sediment Control Plan.dwg

PAVING PLAN - LEGEND

- PROVIDE AND INSTALL 4" CONCRETE PAVEMENT
- PROVIDE AND INSTALL 8" CONCRETE PAVEMENT
- PROVIDE AND INSTALL ASPHALT PAVEMENT
- PROVIDE AND INSTALL BRICK PAVER; REFER TO LANDSCAPE PLAN FOR DETAILS
- PROVIDE AND INSTALL FINE AGGREGATE, CRUSHED GRANITE; REFER TO LANDSCAPE PLAN FOR DETAILS
- PROVIDE AND INSTALL LOOSE STONE AGGREGATE; REFER TO LANDSCAPE PLAN FOR DETAILS
- PROVIDE AND INSTALL SPECIALTY PAVEMENT; REFER TO LANDSCAPE PLAN FOR DETAILS
- PROVIDE AND INSTALL EXISTING PAVEMENT MILL & OVERLAY
- PROPOSED LANDSCAPE AREA
- PROVIDE AND INSTALL PAVEMENT MATCHING EXISTING ASPHALT

GEOMETRIC AND PAVING PLAN - KEY NOTES

1. PROVIDE AND INSTALL STANDARD DUTY ASPHALT PAVEMENT. SEE DETAIL ON SHEET C800.
2. PROVIDE AND INSTALL 4" CONCRETE SIDEWALK PAVEMENT. SEE DETAIL ON SHEET C800.
3. PROVIDE AND INSTALL 8" CONCRETE PAVEMENT. SEE DETAIL ON SHEET C800.
4. OVERLAY MILLED PARKING LOT WITH STANDARD DUTY ASPHALT PAVEMENT. SEE DETAIL ON SHEET C800.
5. REMOVE AND REPLACE IN-KIND EXISTING PAVEMENT IN COORDINATION WITH UTILITY INSTALLATION.
6. PROVIDE AND INSTALL LOOSE STONE AGGREGATE; REFER TO LANDSCAPE PLAN FOR DETAILS.
7. PROVIDE AND INSTALL SPECIALITY PAVER; REFER TO LANDSCAPE PLAN FOR DETAILS.
8. PROVIDE AND INSTALL FINE CRUSHED GRANITE; REFER TO LANDSCAPE PLAN FOR DETAILS.
9. PROVIDE AND INSTALL SPECIALITY PAVING PATTERN; REFER TO LANDSCAPE PLAN FOR DETAILS.
10. PROVIDE AND INSTALL 8" CONCRETE APPROACH PER CITY OF DETROIT STANDARDS.
11. PROPOSED RIGHT OF WAY LIMITS.
12. PROPOSED LIMITS OF PUBLIC ACCESS EASEMENT.
13. LIMIT OF PLANNED PETITION TO CONVERT PUBLIC RIGHT OF WAY TO EASEMENT IN NORTH-SOUTH ALLEY BOUND BY THE SOUTH RIGHT OF WAY LINE OF HENRY AND THE NORTH RIGHT OF WAY LINE OF THE EAST-WEST ALLEY.
14. PROVIDE AND INSTALL PAVEMENT STRIPPING. SEE DETAIL SHEET C800.
15. REMOVE AND REPLACE ALLEY APPROACH IN ACCORDANCE WITH CITY OF DETROIT STANDARDS, SEE DETAIL ON SHEET C800
16. PROVIDE AND INSTALL 8' SCREENWALL. SEE LANDSCAPE ARCHITECTURE PLAN FOR DETAILS.
17. DUMPSTER PROVIDED BY ODM VENDOR.
18. REMOVE AND REPLACE CURB IN ACCORDANCE WITH CITY OF DETROIT STANDARDS, SEE DETAIL ON SHEET C800.
19. PROVIDE AND INSTALL 6' ORNAMENTAL ALUMINUM FENCE AND GATE. SEE LANDSCAPE ARCHITECTURE PLAN FOR DETAILS.
20. PROVIDE AND INSTALL CONCRETE COLLAR FOR CATCH BASIN.
21. PROVIDE AND INSTALL PEDESTRIAN LIGHT POLE. SEE SITE ELECTRICAL DRAWINGS FOR DETAILS.
22. PROVIDE AND INSTALL 4' ORNAMENTAL ALUMINUM FENCE. SEE LANDSCAPE ARCHITECTURE PLAN FOR DETAILS.
23. LOCATION OF ADA LIFT STATIONS. SEE ARCHITECTURAL PLANS FOR DETAILS

GEOMETRIC AND PAVING - NOTES

1. SEE SHEET C100 FOR GENERAL NOTES

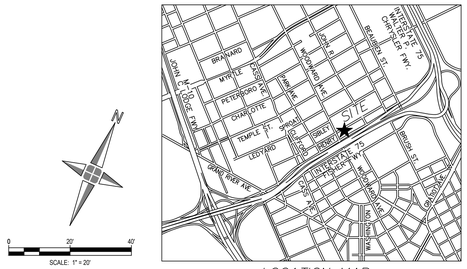

LOCATION MAP
(NOT TO SCALE)

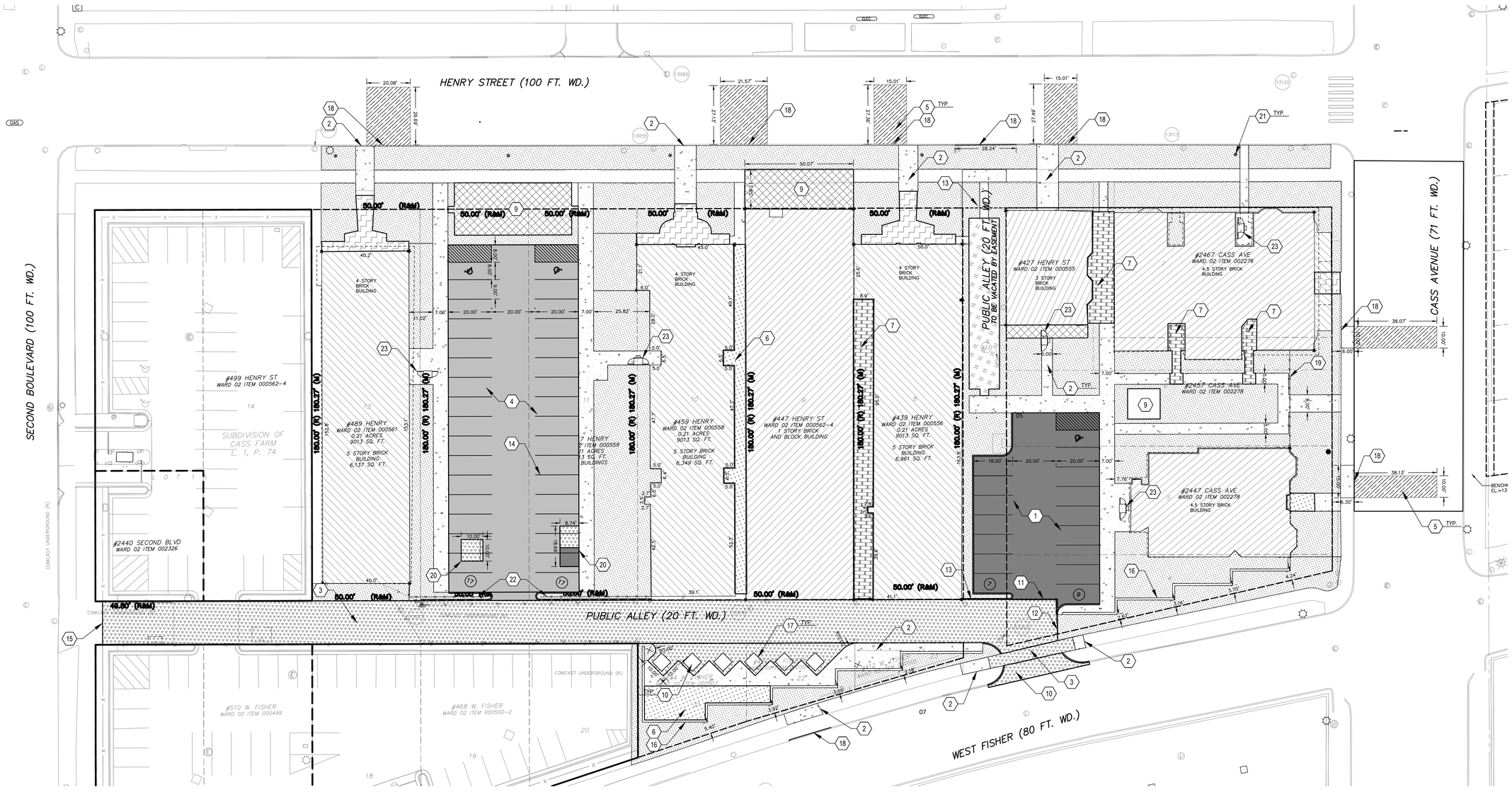

giffels webster

Engineers
Surveyors
Planners
Landscape Architects

28 West Adams Road
Suite 1200
Detroit, MI 48226
p (313) 962-4442
f (313) 962-5068
www.giffelswebster.com

Executive:	MM
Manager:	DR
Designer:	JG
Quality Control:	LE
Section:	Section
	T-XX-S R-XX-X

Professional Seal:

Know what's below. Call before you dig.

DATE:	ISSUE:
2020-09-23	PRELIMINARY LAYOUT FOR OWNER REVIEW
2020-11-05	SPA / 60% SCHEMATIC DESIGN FOR OWNER REVIEW

Developed For:
Olympia Development of Michigan, L.L.C
2211 Woodward
Detroit, MI 48226

Client Phone
Client Fax

GEOMETRIC & PAVING PLAN

Cass Village Apartments

City of Detroit
Wayne County
MICHIGAN

Date:	11.04.2020
Scale:	1"=30'
Sheet:	C-500
Project:	18275-147D

Copyright © 2020 Giffels Webster.
No reproduction shall be made without the prior written consent of Giffels Webster.

V:\18275-147D Cass Village Apartments - Task Order 19\Design\CAD\Work Sheets\C-500 Geometric & Paving Plan.dwg

giffels webster

Impervious - Pervious Detroit Stormwater Analysis
Cass - Henry Village Apartments
18275.147D

Prepared By Dave Root
Working Date 2-Nov-20

Private Parcel Proposed Impervious Improvements

Address	Type of Disturbance	Ex. Impervious Area Reduced (SF	Replaced Impervious (SF	Pr. Impervious Area (SF	Total Disturbed (SF)
459 Henry	Existing Asphalt Lot Removed, Lead Walks Added			50	
	Step & Lead Walk Replacement		177		
481 Henry	Existing Asphalt Lot Removed, Walks Added	1,236			
	Proposed Concrete Curb			20	
	Remove Existing Asphalt Lot & Conc Drive, Add Patio			414	
	Remove & Replace Asphalt, Add Concrete Collar			100	
467 Henry	Proposed Concrete Curb			37	
	Existing Asphalt Lot Removed, Walks Added	1539			
	Remove Existing Asphalt Lot & Conc Drive, Add Patio			244	
	Remove & Replace Asphalt to Install Catch Basin		161		
459 Henry	Step & Lead Walk Replacement		48		
	Lead Walk Install			91	
	Step & Lead Walk Replacement		53		
	Step & Lead Walk Replacement		39		
447 Henry	None - Building Uses Parcel	0	0	0	
439 Henry	Pocket Outdoor Space			1188	
	Step & Lead Walk Replacement		136		
	Lead Walk Add from Alley to the East			22	
North-South Alley	Remove Pavement for Fine Grade Agregate	1271			
	Remove Pavement for Parking	1017			
427 Henry	Lead Walk Replacement		12		
	Rear Porch Replacement		189		
	Proposed Walk to Rear Parking			40	
	East Side Pocket Outdoor Space Replacement		51		
2467 Cass Ave	West Side Pocket Outdoor Replacement		672		
	East Henry Alcove, Replaced		130		
	Cass Ave Front Porch Replaced		351		
	East Rear Outdoor Space, Pavers			129	
	West Rear Outdoor Space, Pavers			133	
2457 Cass Ave	Walks, Asphalt Lot			2332	
	Outdoor Patio			210	
2447 Cass Ave	Lead Walk & Step Replacement		176		
	Walks, Asphalt Lot			2650	
2445 Cass Ave	Walks, Asphalt Lot, Connection Drive			1643	
	Screenwall along Service Drive			105	
412 Fisher	Screenwall along Service Drive & Dumpster Pad/Walk			742	
434 Fisher	Screenwall along Service Drive			90	
	Dumpster Pad and Walk			889	
450 Fisher	Screenwall along Service Drive			40	
	Dumpster Pad & Walk	618			
Totals Disturbed		**5681**	**2195**	**11169**	**19045 Total Site Impervious Disturbe**

Ordinance Check Is the total of impervious created or replaced less than 1/2 of 1 Acre (1 Acre =43,560 SF, 1/2 Acre = 21,780 SF) 21,780 > Total Disturbed **OK**

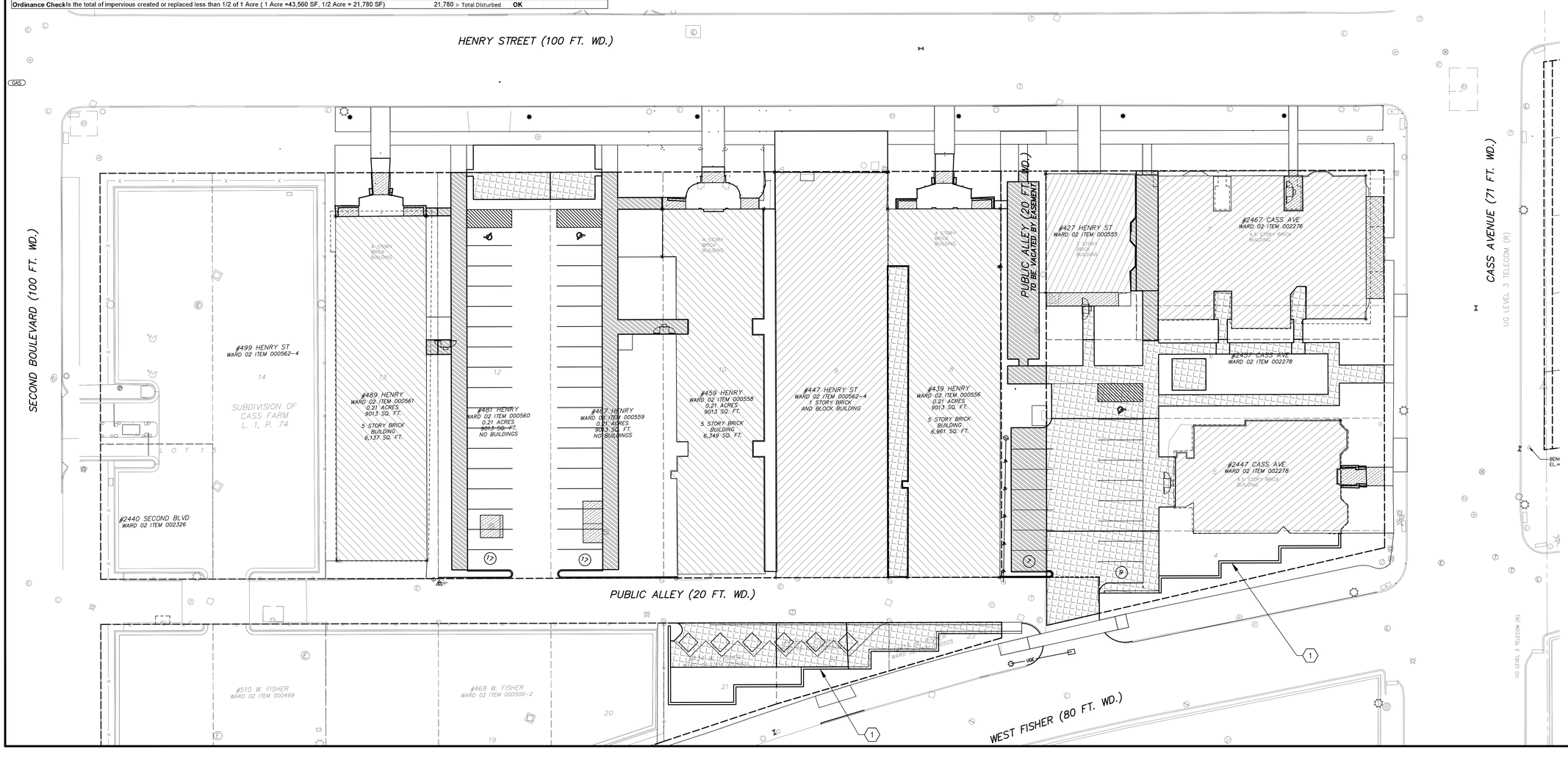

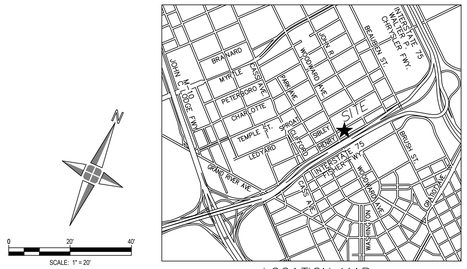

LOCATION MAP
(NOT TO SCALE)

0 20' 40'
SCALE: 1" = 20'

IMPERVIOUS IMPACT - LEGEND

REMOVE & REPLACE EXISTING IMPERVIOUS AREA

REMOVE & REDUCED EXISTING IMPERVIOUS AREA

PROPOSED CREATED IMPERVIOUS AREA

IMPERVIOUS IMPACT - KEY NOTES

1 SCREENWALLS - PROPOSED IMPERVIOUS AREA CREATED

giffels webster

Engineers
Surveyors
Planners
Landscape Architects

28 West Adams Road
Suite 1200
Detroit, MI 48226
p (313) 962-4442
f (313) 962-5068
www.giffelswebster.com

Executive:	MM
Manager:	DR
Designer:	JG
Quality Control:	LE
Section:	Section
	T-XX-S R-XX-X

Professional Seal:

811 Know what's **below.** **Call** before you dig.

DATE:	ISSUE:
2020-09-23	PRELIMINARY LAYOUT FOR OWNER REVIEW
2020-11-05	SPA / 60% SCHEMATIC DESIGN FOR OWNER REVIEW

Developed For:
Olympia Development of Michigan, L.L.C
2211 Woodward
Detroit, MI 48226

Client Phone
Client Fax

IMPERVIOUS-IMPACT ANALYSIS

Cass Village Apartments

City of Detroit
Wayne County
MICHIGAN

Date:	11.04.2020
Scale:	1"=20'
Sheet:	C-501A
Project:	18275-147D

Copyright © 2020 Giffels Webster.
No reproduction shall be made without the prior written consent of Giffels Webster.

V:\18275-147D Cass Village Apartments - Task Order 19\Design\CAD\Work Sheets\C-501A Impervious Impact Analysis.dwg

GRADING PLAN - LEGEND

EXISTING GRADE ELEVATION +118.25

PROPOSED FINISHED GRADE ELEVATION XXX.XX XX

MATCH EXISTING FINISHED GRADE ELEVATION MATCH EX

GRADING PLAN - KEY NOTES

1. RAISE GRADE OF PUBLIC ALLEY BY 0.10' COMPARED TO EXISTING GRADE (AREA DEPICTED IN HATCH).

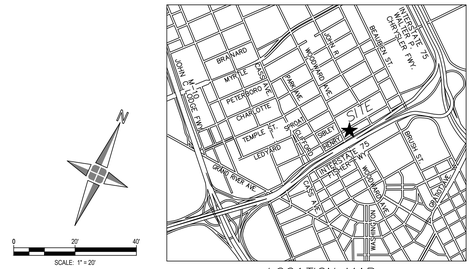

LOCATION MAP
(NOT TO SCALE)

SCALE: 1" = 20'

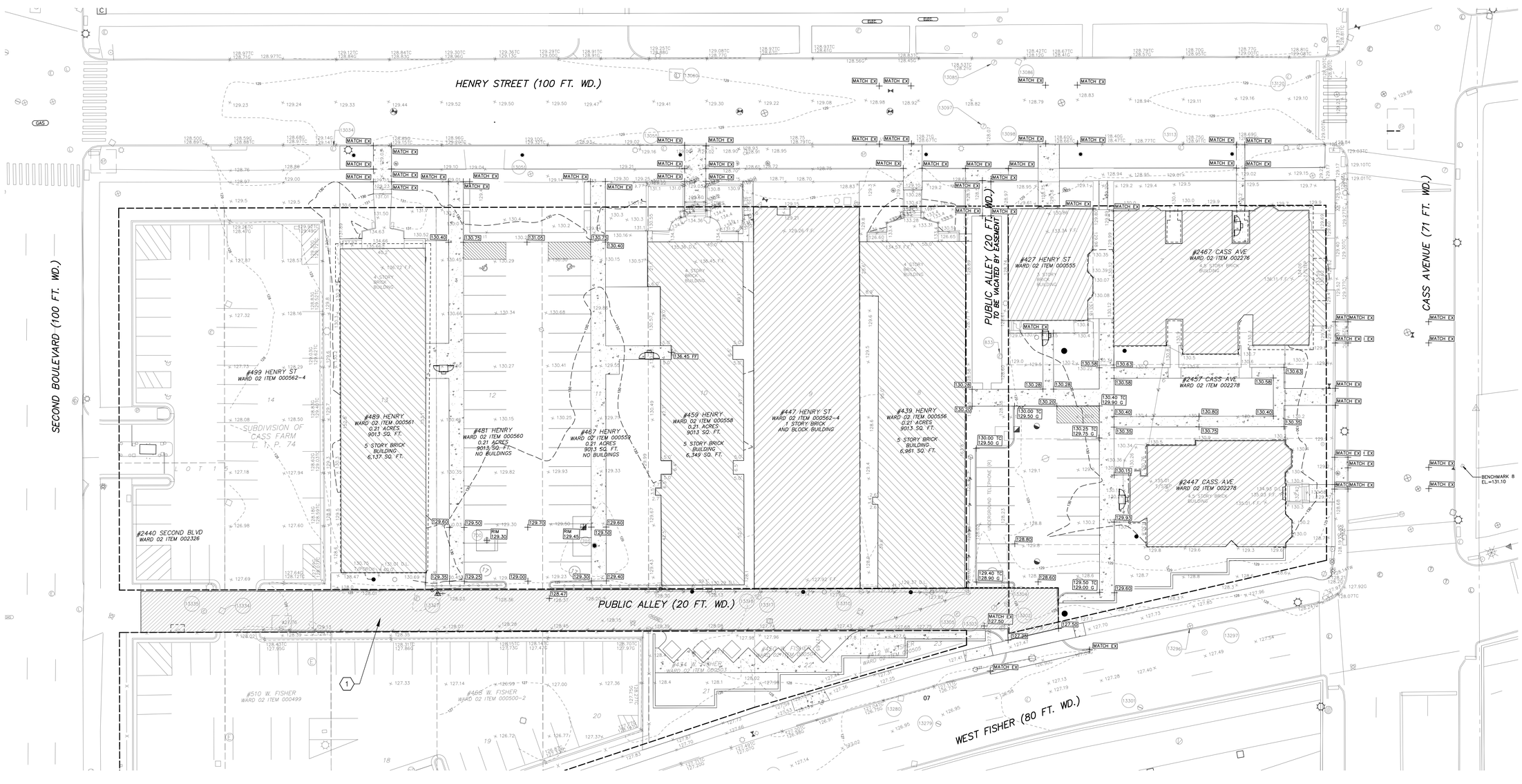

giffels webster

Engineers
Surveyors
Planners
Landscape Architects

28 West Adams Road
Suite 1200
Detroit, MI 48226
p (313) 962-4442
f (313) 962-5068
www.giffelswebster.com

Executive:	MM
Manager:	DR
Designer:	JG
Quality Control:	LE
Section:	Section
	T-XX-S R-XX-X

Professional Seal:

Know what's **below.** **Call** before you dig.

DATE:	ISSUE:
2020-09-23	PRELIMINARY LAYOUT FOR OWNER REVIEW
2020-11-05	SPA / 60% SCHEMATIC DESIGN FOR OWNER REVIEW

Developed For:

Olympia Development of Michigan, L.L.C
2211 Woodward
Detroit, MI 48226

Client Phone
Client Fax

GRADING

Cass Village Apartments

City of Detroit
Wayne County
MICHIGAN

Date:	11.04.2020
Scale:	1"=20'
Sheet:	C-600
Project:	18275-147D

Copyright © 2020 Giffels Webster.
No reproduction shall be made without the prior written consent of Giffels Webster.

V:\18275-147D Cass Village Apartments - Task Order 19\Design\CAD\Work Sheets\C-600 Grading Plan.dwg

UTILITY - LEGEND

- NEW STORM SEWER
- NEW SANITARY SEWER
- NEW DRAINAGE AREA
- NEW WATER SERVICE
- NEW GAS SERVICE
- NEW STOP BOX AND VALVE
- NEW SANITARY CLEANOUT
- NEW MANHOLE
- NEW CATCH BASIN
- NEW STORM CLEANOUT
- UTILITY CROSSING

UTILITY - KEY NOTES

1. CUT IN 8"X8"8" TEE ON EXISTING WATERMAIN
2. CONTRACTOR TO INSTALL 8" STOP VALVE IN D-BOX
3. CONTRACTOR TO INSTALL 8"X6"X8" TEE
4. CONTRACTOR TO INSTALL 6" STOP VALVE IN D-BOX
5. CONTRACTOR TO INSTALL 6" DOMESTIC LINE
6. CONTRACTOR TO INSTALL 8" FIRE SUPPRESSION LINE
7. 6" VALVE IN D-BOX
8. CUT IN 6"X6"X6" TEE PER DWSD STANDARDS
9. CUT IN 10"X6"X10" TEE PER DWSD STANDARDS
10. STORM CLEANOUT IN GREENSPACE
11. SANITARY CLANOUT IN GREENSPACE
12. TAP STRUCTURE PER DWSD STANDARDS
13. RELOCATE EXISTING LIGHT POLE WITH BASE WITH COORDINATION WITH PUBLIC LIGHTING AUTHORITY
14. PROVIDE 2-3" CONDUIT BETWEEN JUNCTION BOX AND NEW LIGHT POLE LOCATION
15. PROVIDE ELECTRICAL JUNCTION BOX AT EXISTING LIGHT POLE LOCATION
16. CLEAN EDGE CUT EXISTING SEWER AND PROVIDE 8" EXISTING SEWER CONNECTION THROUGH BULKHEAD
17. COORDINATE WITH DTE ON RELOCATION OF POLE AND OVERHEAD LINES
18. ADJUST RIM, FRAME AMD COVER IN ACCORDANCE WITH GRADING PLAN REPLACED WITH MANHOLE COVER
19. SANITARY CLEANOUT WITH CAST IRON FRAME AND COVER SET IN CONCRETE PAVEMENT
20. STORM CLEANOUT WITH CAST IRON FRAME AND COVER SET IN CONCRETE PAVEMENT
21. PROVIDE AND INSTALL NEW GAS SERVICE FOR FIRE PIT. SEE LANDSCAPE ARCHITECTURAL PLANS FOR DETAILS.
22. PROVIDE AND INSTALL PERFORATED UNDERDRAIN TO IMPROVE PAVEMENT BASE DRAINAGE

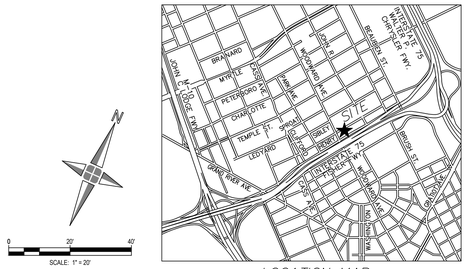

LOCATION MAP
(NOT TO SCALE)

N

0 20' 40'
SCALE: 1" = 20'

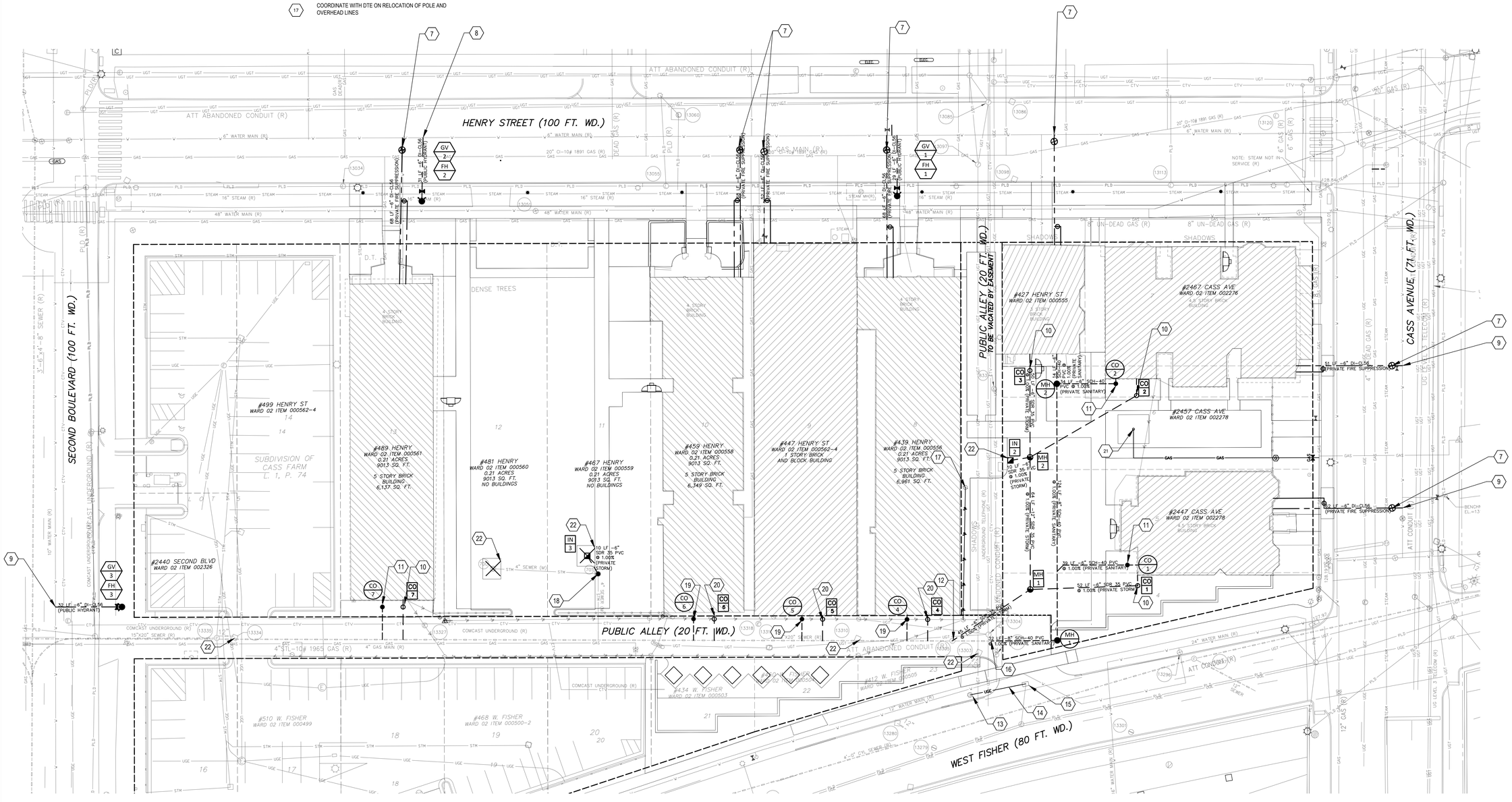

giffels webster

Engineers
Surveyors
Planners
Landscape Architects

28 West Adams Road
Suite 1200
Detroit, MI 48226
p (313) 962-4442
f (313) 962-5068
www.giffelswebster.com

Executive:	MM
Manager:	DR
Designer:	JG
Quality Control:	LE
Section:	Section
	T-XX-S R-XX-X

Professional Seal:

Know what's **below.** **Call** before you dig.

DATE:	ISSUE:
2020-09-23	PRELIMINARY LAYOUT FOR OWNER REVIEW
2020-11-05	SPA / 60% SCHEMATIC DESIGN FOR OWNER REVIEW

Developed For:
Olympia Development of Michigan, L.L.C
2211 Woodward
Detroit, MI 48226

Client Phone
Client Fax

UTILITY PLAN

Cass Village Apartments

City of Detroit
Wayne County
MICHIGAN

Date:	11.04.2020
Scale:	1"=20'
Sheet:	C-700
Project:	18275-147D

Copyright © 2020 Giffels Webster.
No reproduction shall be made without the prior written consent of Giffels Webster.

V:\18275-147D Cass Village Apartments - Task Order 19\Design\CAD\Work Sheets\C-700 Utility Plan.dwg

MAJOR STREETS:

NOTE: PAVEMENT CUTS MUST EXTEND TO NEAREST JOINT

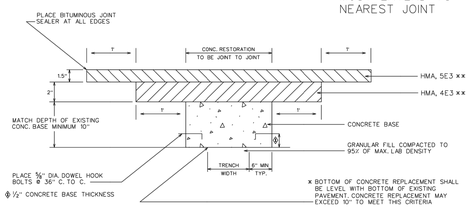

EXCEPTION:

TO ABOVE 3" HMA REPLACEMENT, WHEN PAVEMENT REPLACEMENT IS 100 FEET FROM EITHER SIDE OF UNDERPASS REPLACE 10" MIN CONCRETE BASE WITH TOP OF CONCRETE LEVEL WITH TOP OF EXISTING CONCRETE AND REPLACE HMA SECTION AS EXISTING

RESIDENTIAL STREETS:

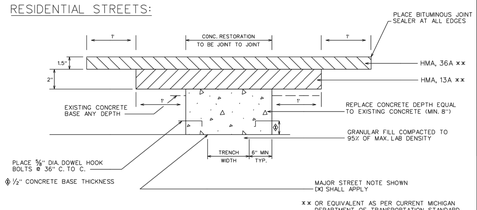

ISOLATED CUT:

TRIM JOINT TO OBTAIN VERTICAL CUT

B					
A					
	DESCRIPTION	DRWN	CHKD	APPD	DATE
REVISIONS					
DRAWN BY WLW	CHECKED KSM				
DATE 08/29/18	APPROVED SRB				

HMA SURFACE ON CONCRETE BASE UTILITY TRENCH CONSTRUCTION PAVEMENT RESTORATION

CITY OF DETROIT
CITY ENGINEERING DIVISION
SURVEY BUREAU
JOB NO.
DRWG. NO. 1 OF 2

CITY OF DETROIT NOTES

1. MILL (REMOVE) HMA PAVEMENT WITHIN AND BEYOND THE AREA OF TRENCH PAVEMENT REMOVAL IN ORDER TO DETERMINE LOCATION OF UNDERLYING CONCRETE BASE PAVEMENT JOINTS. MILL MINIMUM TO 1' BEYOND NEAREST CONCRETE JOINTS.
2. EXTEND UTILITY TRENCH CONCRETE PAVEMENT REMOVAL TO ALL CONCRETE PAVEMENT JOINTS AND / OR CURBS ADJACENT TO THE TRENCH AREA. REMOVAL SHALL BE "JOINT TO JOINT".
3. CONCRETE PAVEMENT CUTS SHALL BE MINIMUM 3' WIDE.
4. ALL PAVEMENT CUTS SHALL BE MINIMUM 1' WIDER THAN TRENCH WIDTH.
5. ALL REMOVALS SHALL BE SAWCUT STRAIGHT AND SQUARE (90 DEGREES).
6. CONCRETE RESTORATION PAVEMENT SHALL BE MDOT P1 MIX (3,500 PSI).
7. RESTORED CONCRETE PAVEMENT SHALL MATCH THICKNESS OF EXISTING CONCRETE PAVEMENT IN CONFORMANCE WITH MDOT STANDARDS DETAIL R-44-F.
8. RESTORED CONCRETE SHALL BE ANCHORED TO EXISTING CONCRETE PAVEMENT IN CONFORMANCE WITH MDOT STANDARD DETAIL R-44-F
9. APPLY HMA TACK COAT PER MDOT STANDARD SPECIFICATIONS SECTION 904.
10. RESTORE HMA PAVEMENT 3½" TO MATCH EXISTING, IN 2 LIFTS:
    1ST LIFT - 2" MDOT HMA 4E3 (13A RESIDENTIAL), COMPACTED, EXTENDED 1' BEYOND BASE CONCRETE REPAIR.
    2ND LIFT - 1½" MDOT HMA 5E3 (36A RESIDENTIAL), COMPACTED, EXTENDED 1' BEYOND 1ST LIFT..
11. BITUMINOUS JOINT SEALER SHALL BE PLACED AT ALL FINISHED HMA JOINTS.
12. ALL DISTRUBED PAVEMENT MARKINGS AND OTHER ASSETS, INCLUDING BIKE LANE DELINEATORS, WILL HAVE TO BE REPLACED AT THE COST OF THE PERMIT HOLDER, AND SHALL CONFORM TO THE LATEST CED / TED STANDARDS.
13. FOR OTHER RELATED SPECIFICATIONS (BACKFILL COMPACTION, MATERIALS, ETC...), REFER TO DIVISION 15 OF THE STANDARD SPECIFICATIONS FOR PAVING AND RELATED CONSTRUCTION.
14. NOTIFY THE CITY OF DETROIT ENGINEERING DEPARTMENT 24 HOURS PRIOR TO STARTING CONSTRUCTION.
15. ANY OPEN EXCAVATIONS ARE TO BE STEEL PLATED. IF EXCAVATIONS ARE IN THE PAVEMENT, THE PLATES ARE TO BE SPIKED AND RAMPED WITH COLD PATCH. CONTACT THE CITY WITH LOCATION OF THE STEEL PLATE.
16. THE CITY OF DETROIT REQUIRES ALL CONCRETE WORK TO BE STAMPED WITH A CONTRACTORS IDENTIFICATION STAMP.

B					
A					
	DESCRIPTION	DRWN	CHKD	APPD	DATE
REVISIONS					
DRAWN BY WLW	CHECKED KSM				
DATE 08/29/18	APPROVED SRB				

HMA SURFACE ON CONCRETE BASE UTILITY TRENCH CONSTRUCTION PAVEMENT RESTORATION

CITY OF DETROIT
CITY ENGINEERING DIVISION
SURVEY BUREAU
JOB NO.
DRWG. NO. 2 OF 2

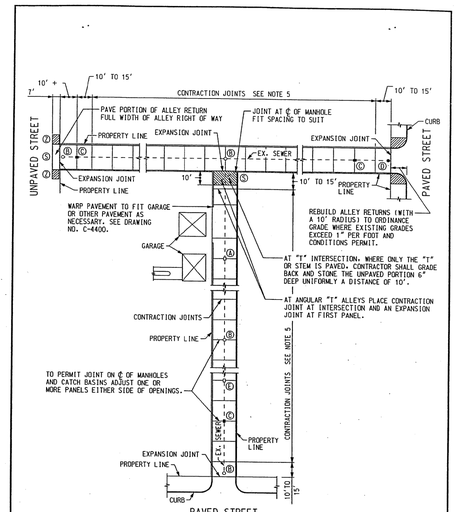

PAVED STREET

TYPICAL PLAN

REVISED DATE(METRIC TO ENGLISH UNIT SYSTEM):DEC.2002

PREPARED BY BUREAU OF STREETS AND HIGHWAYS

rev. K.S.M. DRAWN BY:
M.F.S. CHECKED BY:

APPROVED Dadin Haider ENGINEER OF STREETS
CITY ENGINEER

CITY OF DETROIT
CITY ENGINEERING DIVISION- D.P.W.
STANDARD PLAN FOR
TYPICAL PLAN AND SECTION FOR CONCRETE ALLEY PAVEMENT

PLAN DATE	DRAWING NO.	DETAIL STANDARD NO.	SHEET
	1	C-4396	1 OF 2

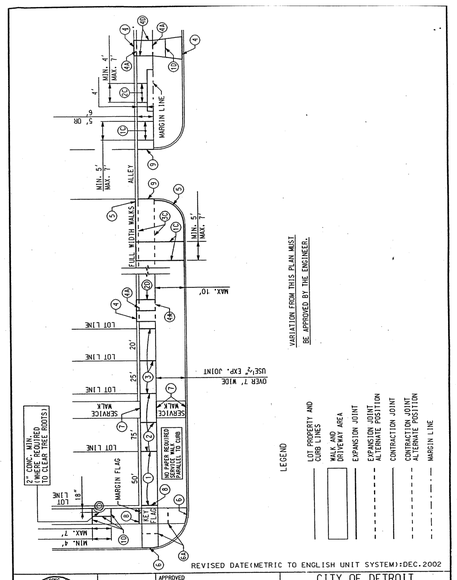

REVISED DATE(METRIC TO ENGLISH UNIT SYSTEM):DEC.2002

PREPARED BY BUREAU OF STREETS AND HIGHWAYS

rev. K.S.M. DRAWN BY:
M.F.S. CHECKED BY:

APPROVED Dadin Haider ENGINEER OF STREETS
CITY ENGINEER

CITY OF DETROIT
CITY ENGINEERING DIVISION- D.P.W.
STANDARD PLAN FOR
SIDEWALK JOINTING STANDARD

PLAN DATE	DRAWING NO.	DETAIL STANDARD NO.	SHEET
03/01/98	9	C-4462	1 OF 2

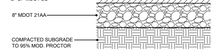

STANDARD DUTY PAVEMENT SECTION

NOTE:
1. IF ANY OF THE EXISTING BASE CANNOT BE UTILIZED, IT SHALL BE REMOVED AND REPLACED WITH MDOT 21AA MATERIAL.
2. THE PLACEMENT OF THE FINAL LIFT OF ASPHALT SHALL BE DELAYED UNTIL THE MAJORITY OF THE CONSTRUCTION HAS BEEN COMPLETED, OR AS DIRECTED BY THE ENGINEER.
3. A BOND COAT OF SS-1H EMISSION SHALL BE APPLIED (AT A RATE OF 0.10 gal/sy/d) BETWEEN THE LEVELING AND WEARING COURSE WHEN 48 HOURS HAVE ELAPSED BETWEEN PLACEMENT.

HMA PAVEMENT

N.T.S.

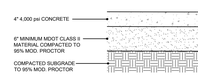

4" CONCRETE SIDEWALK

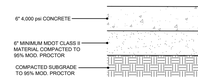

6" CONCRETE SIDEWALK

NOTE:
1. IF ANY OF THE EXISTING BASE CANNOT BE UTILIZED, IT SHALL BE REMOVED AND REPLACED WITH MDOT CLASS II MATERIAL.
2. BROOM FINISH SURFACE.
3. IF NOT INDICATED ON THE PLANS THE CONTRACTOR SHALL SUBMIT A JOINTING PLAN PRIOR TO PLACEMENT OF CONCRETE PAVEMENT.
4. JOINTS SHALL BE SAWCUT AS SOON AS PAVEMENT CAN SUPPORT MACHINE.
5. AN EXPANSION JOINT SHALL BE PLACED BETWEEN NEW WALKS AND EXISTING PAVEMENT AND/OR BUILDINGS.

CONCRETE SIDEWALK

N.T.S.

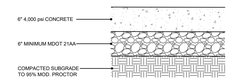

6" PAVEMENT SECTION

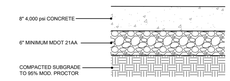

8" PAVEMENT SECTION

NOTE:
1. IF ANY OF THE EXISTING BASE CANNOT BE UTILIZED, IT SHALL BE REMOVED AND REPLACED WITH MDOT 21AA MATERIAL.
2. BROOM FINISH SURFACE.
3. IF NOT INDICATED ON THE PLANS THE CONTRACTOR SHALL SUBMIT A JOINTING PLAN PRIOR TO PLACEMENT OF CONCRETE PAVEMENT.

CONCRETE PAVEMENT

N.T.S.

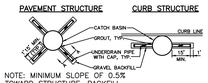

NOTE: MINIMUM SLOPE OF 0.5% TOWARD STRUCTURE. BACKFILL WITH POROUS AGGREGATE (6" MINIMUM BEDDING)

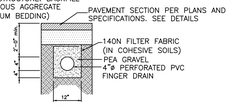

SECTION A—A

NOTE:
INSTALL 4" DIAMETER PERFORATED PLASTIC RADIAL FINGERS TO EXTEND 15' FROM STRUCTURE AT ALL CATCH BASINS AND INLETS AS APPROVED BY THE SEWER AND WATER SUPERINTENDENT.

FINGER DRAIN DETAIL

NOT TO SCALE

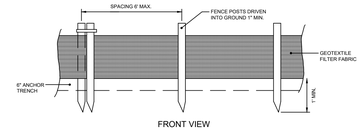

FRONT VIEW

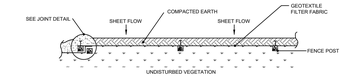

PLAN VIEW

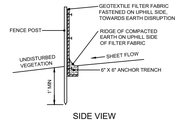

SIDE VIEW

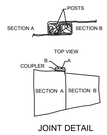

JOINT DETAIL

SEDIMENT CONTROL FENCE

N.T.S.

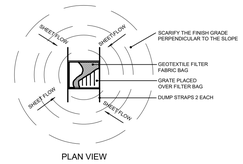

PLAN VIEW

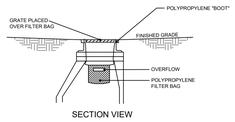

SECTION VIEW

NOTE:
1. TEMPORARY SEDIMENT INLET FILTER TO BE INSTALLED ON ALL PAVED CATCH BASINS OR STORM INLETS, OR AS SPECIFIED ON THE SOIL EROSION CONTROL PLAN.
2. INLET FILTER TO BE SIMILAR TO "STEAMGUARD" AS MANUFACTURED BY STORMWATER MANAGEMENT, INC., (800-446-3540) OR "FLOGARD+PLUS" AS MANUFACTURED BY ATLANTIC CONSTRUCTION FABRICS, INC., (800-448-3249).
3. CLEAN FILTER AS NEEDED, OR AS REQUIRED BY THE SOIL EROSION CONTROL PLAN.

SEDIMENT INLET FILTER

N.T.S.

giffels webster

Engineers
Surveyors
Planners
Landscape Architects

28 West Adams Road
Suite 1200
Detroit, MI 48226
p (313) 962-4442
f (313) 962-5068
www.giffelswebster.com

Executive:	MM
Manager:	DR
Designer:	JG
Quality Control:	LE
Section:	Section
	T-XX-S R-XX-X

Professional Seal:

811 Know what's below. Call before you dig.

DATE:	ISSUE:
2020-09-23	PRELIMINARY LAYOUT FOR OWNER REVIEW
2020-11-05	SPA / 60% SCHEMATIC DESIGN FOR OWNER REVIEW

Developed For:

Olympia Development of Michigan, L.L.C
2211 Woodward
Detroit, MI 48226

Client Phone
Client Fax

DETAILS

Cass Village Apartments

City of Detroit
Wayne County
MICHIGAN

Date:	11.04.2020
Scale:	1"=30'
Sheet:	C-800
Project:	18275-147D

Copyright © 2020 Giffels Webster.
No reproduction shall be made without the prior written consent of Giffels Webster.

V:\18275-147D Cass Village Apartments - Task Order 19\Design\CAD\Work Sheets\C-800 Details.dwg

APPENDIX 10.3

Site Photographs

PROPERTY PHOTOGRAPHS

PROJECT NAME:	Cass and Henry Development Project Affordable Housing Parcels	PROJECT NO.:	62-200298-01
PROPERTY ADDRESS:	439, 447/449, 459, 467, and 481 Henry Street, Detroit, Michigan		

Photograph 1. North side of 439 Henry Street parcel.

Photograph 2. South side of 439 Henry Street parcel.

PROPERTY PHOTOGRAPHS

PROJECT NAME:	Cass and Henry Development Project Affordable Housing Parcels	PROJECT NO.:	62-200298-01
PROPERTY ADDRESS:	439, 447/449, 459, 467, and 481 Henry Street, Detroit, Michigan		

Photograph 3. North side of 447/449 Henry Street parcel.

Photograph 4. South side 447/449 Henry parcel.

PROPERTY PHOTOGRAPHS

PROJECT NAME:	Cass and Henry Development Project Affordable Housing Parcels	PROJECT NO.:	62-200298-01
PROPERTY ADDRESS:	439, 447/449, 459, 467, and 481 Henry Street, Detroit, Michigan		

Photograph 5. North side of 459 Henry Street parcel.

Photograph 6. South side of 459 Henry Street parcel.

PROPERTY PHOTOGRAPHS

PROJECT NAME:	Cass and Henry Development Project Affordable Housing Parcels	PROJECT NO.:	62-200298-01
PROPERTY ADDRESS:	439, 447/449, 459, 467, and 481 Henry Street, Detroit, Michigan		

Photograph 7. 467 and 481 Henry Street parcels facing south.

Photograph 8. 467 and 481 Henry Street parcels facing north.

PROPERTY PHOTOGRAPHS

PROJECT NAME:	Cass and Henry Development Project Affordable Housing Parcels	PROJECT NO.:	62-200298-01
PROPERTY ADDRESS:	439, 447/449, 459, 467, and 481 Henry Street, Detroit, Michigan		

Photograph 9. 439 Henry Street laundry room.

Photograph 10. 439 Henry Street boiler room.

PROPERTY PHOTOGRAPHS

PROJECT NAME:	Cass and Henry Development Project Affordable Housing Parcels	PROJECT NO.:	62-200298-01
PROPERTY ADDRESS:	439, 447/449, 459, 467, and 481 Henry Street, Detroit, Michigan		



Photograph 11. 439 Henry Street 1st floor hallway/common area.

Photograph 12. 439 Henry Street typical apartment unit.

PROPERTY PHOTOGRAPHS

PROJECT NAME:	Cass and Henry Development Project Affordable Housing Parcels	PROJECT NO.:	62-200298-01
PROPERTY ADDRESS:	439, 447/449, 459, 467, and 481 Henry Street, Detroit, Michigan		

Photograph 13. 439 Henry Street typical apartment unit.



Photograph 14. 439 Henry Street typical apartment unit.

PROPERTY PHOTOGRAPHS

PROJECT NAME:	Cass and Henry Development Project □ Affordable Housing Parcels	PROJECT NO.:	62-200298-01
PROPERTY ADDRESS:	439, 447/449, 459, 467, and 481 Henry Street, Detroit, Michigan		

Photograph 15. 447/449 Henry Street former store area.

Photograph 16. 447/449 Henry Street warehouse area.

PROPERTY PHOTOGRAPHS

PROJECT NAME:	Cass and Henry Development Project □ Affordable Housing Parcels	PROJECT NO.:	62-200298-01
PROPERTY ADDRESS:	439, 447/449, 459, 467, and 481 Henry Street, Detroit, Michigan		

Photograph 17. 447/449 Henry Street storage area.

Photograph 18. 447/449 Henry Street walk-in cooler.

PROPERTY PHOTOGRAPHS

PROJECT NAME:	Cass and Henry Development Project Affordable Housing Parcels	PROJECT NO.:	62-200298-01
PROPERTY ADDRESS:	439, 447/449, 459, 467, and 481 Henry Street, Detroit, Michigan		

Photograph 19. 447/449 Henry Street attic storage.

Photograph 20. 459 Henry Street boiler room.

PROPERTY PHOTOGRAPHS

PROJECT NAME:	Cass and Henry Development Project Affordable Housing Parcels	PROJECT NO.:	62-200298-01
PROPERTY ADDRESS:	439, 447/449, 459, 467, and 481 Henry Street, Detroit, Michigan		

Photograph 21. 459 Henry Street typical apartment units.

Photograph 22. 459 Henry Street typical apartment units.

PROPERTY PHOTOGRAPHS

PROJECT NAME:	Cass and Henry Development Project Affordable Housing Parcels	PROJECT NO.:	62-200298-01
PROPERTY ADDRESS:	439, 447/449, 459, 467, and 481 Henry Street, Detroit, Michigan		

Photograph 23. Alley and 427 Henry Street east of the property.

Photograph 24. Alley, vacant land, and parking lot south of the property.

PROPERTY PHOTOGRAPHS

PROJECT NAME:	Cass and Henry Development Project □ Affordable Housing Parcels	PROJECT NO.:	62-200298-01
PROPERTY ADDRESS:	439, 447/449, 459, 467, and 481 Henry Street, Detroit, Michigan		

Photograph 25. Vacant Berwin apartment building west of the property.



Photograph 26. Parking lot north of Henry Street.

APPENDIX 10.4

Historical Research Documentation:

APPENDIX 10.4.1

Sanborn Maps

Certified Sanborn® Map

1996

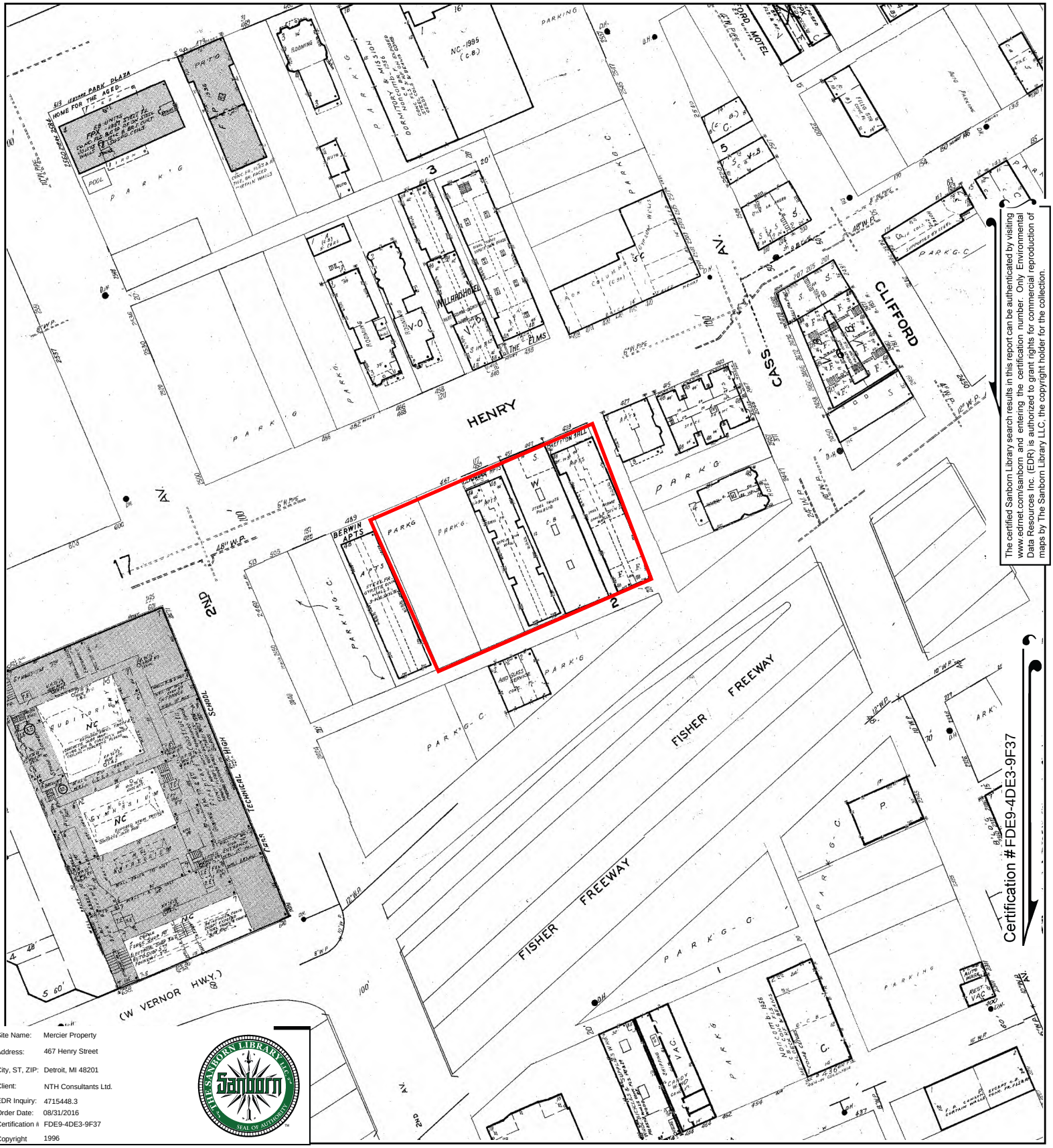

The certified Sanborn Library search results in this report can be authenticated by visiting www.edrnet.com/sanborn and entering the certification number. Only Environmental Data Resources Inc. (EDR) is authorized to grant rights for commercial reproduction of maps by The Sanborn Library LLC, the copyright holder for the collection.

Site Name:	Mercier Property
Address:	467 Henry Street
City, ST, ZIP:	Detroit, MI 48201
Client:	NTH Consultants Ltd.
EDR Inquiry:	4715448.3
Order Date:	08/31/2016
Certification #	FDE9-4DE3-9F37
Copyright	1996

This Certified Sanborn Map combines the following sheets.
Outlined areas indicate map sheets within the collection.

0 Feet 150 300 600

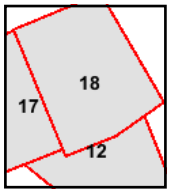

Volume 2, Sheet 18
Volume 2, Sheet 17
Volume 2, Sheet 12

N

Certified Sanborn® Map

1991

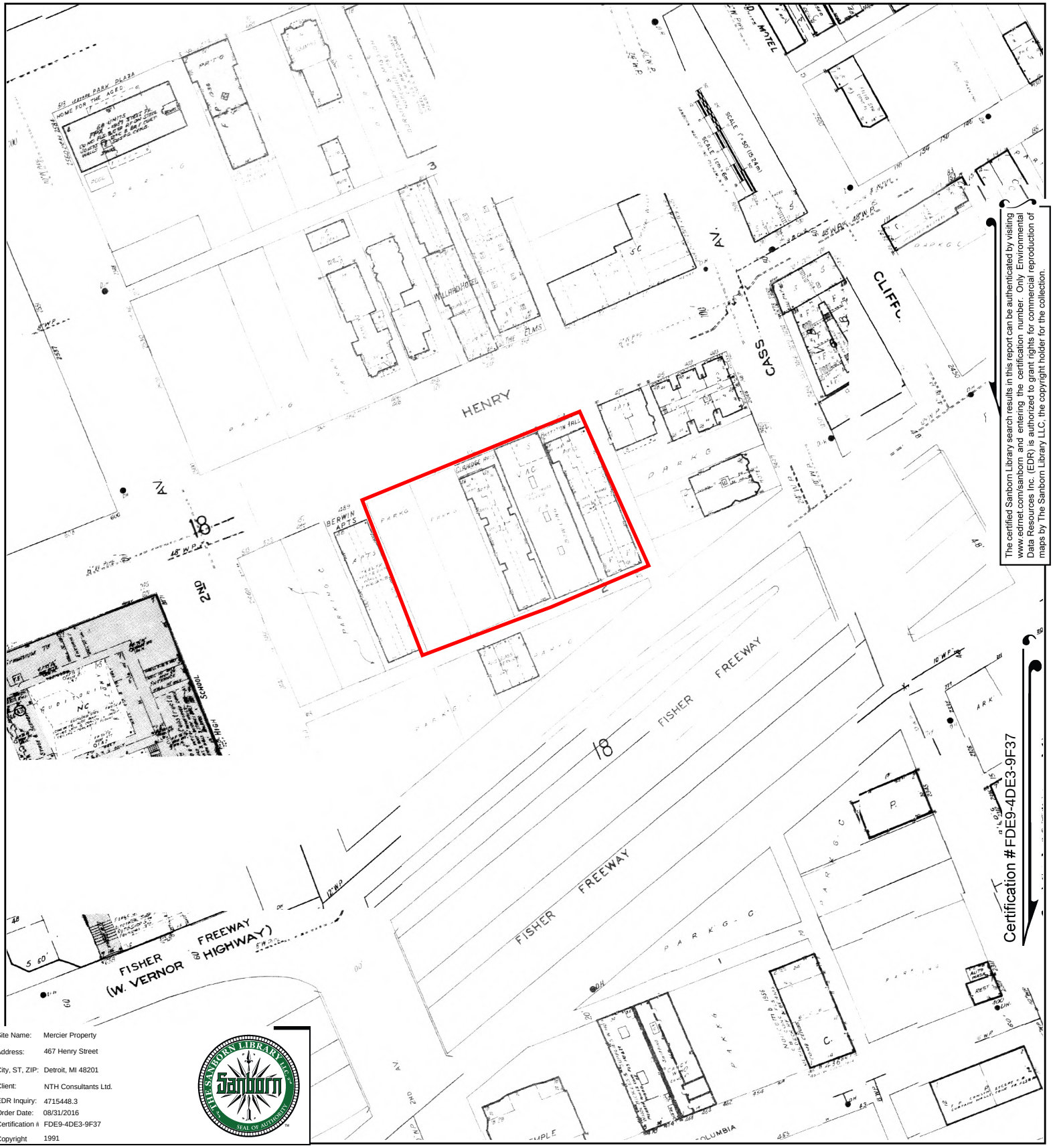

The certified Sanborn Library search results in this report can be authenticated by visiting www.edrnet.com/sanborn and entering the certification number. Only Environmental Data Resources Inc. (EDR) is authorized to grant rights for commercial reproduction of maps by The Sanborn Library LLC, the copyright holder for the collection.

Site Name:	Mercier Property
Address:	467 Henry Street
City, ST, ZIP:	Detroit, MI 48201
Client:	NTH Consultants Ltd.
EDR Inquiry:	4715448.3
Order Date:	08/31/2016
Certification #	FDE9-4DE3-9F37
Copyright	1991

This Certified Sanborn Map combines the following sheets.
Outlined areas indicate map sheets within the collection.

0 Feet 150 300 600

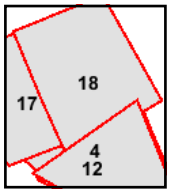

Volume Central Business District, Sheet 4
Volume 2, Sheet 18
Volume 2, Sheet 17
Volume 2, Sheet 12
Volume Central Business District, Sheet 4

N

Certified Sanborn® Map

1988

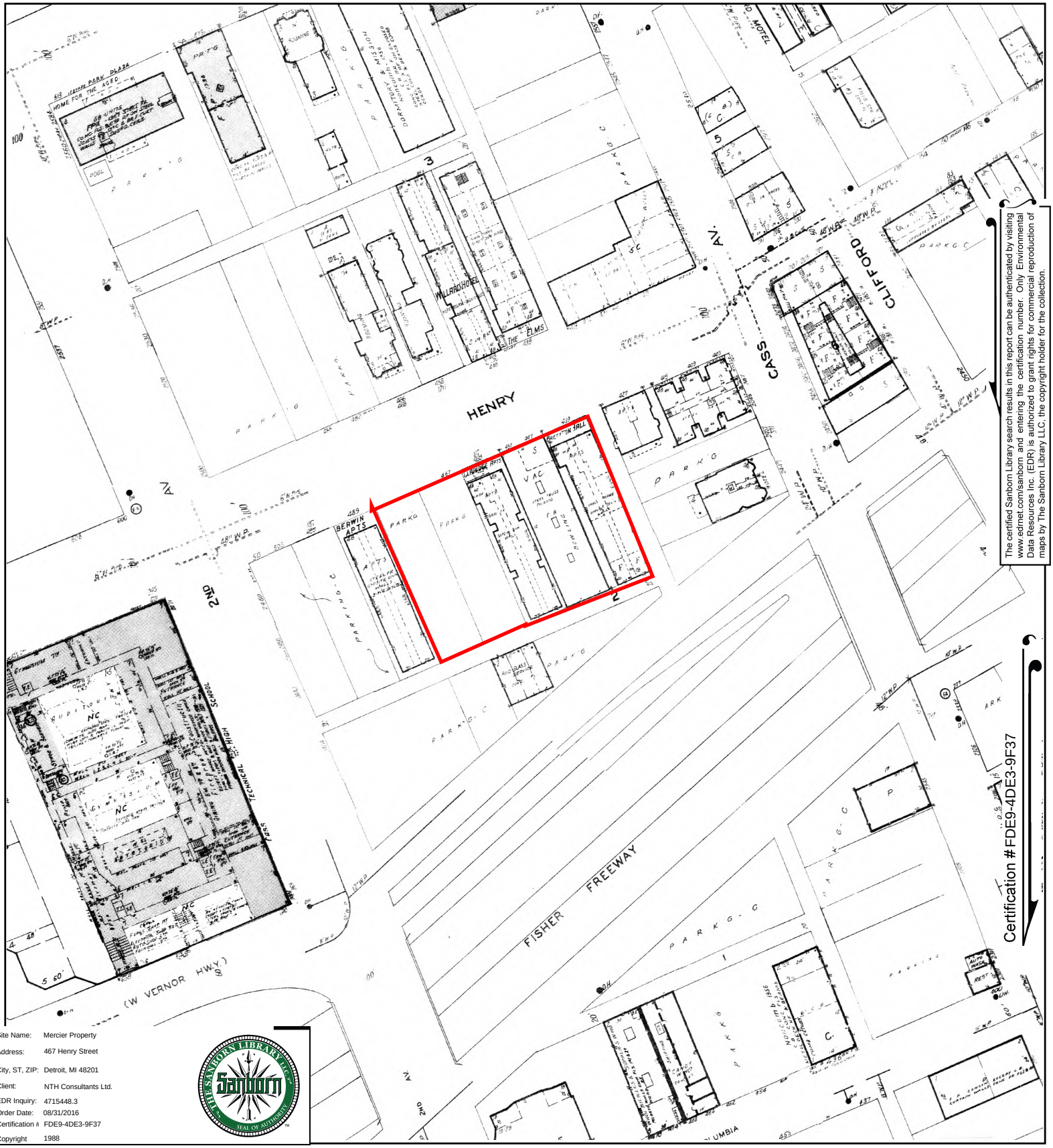

The certified Sanborn Library search results in this report can be authenticated by visiting www.edrnet.com/sanborn and entering the certification number. Only Environmental Data Resources Inc. (EDR) is authorized to grant rights for commercial reproduction of maps by The Sanborn Library LLC, the copyright holder for the collection.

Site Name:	Mercier Property
Address:	467 Henry Street
City, ST, ZIP:	Detroit, MI 48201
Client:	NTH Consultants Ltd.
EDR Inquiry:	4715448.3
Order Date:	08/31/2016
Certification #	FDE9-4DE3-9F37
Copyright	1988

This Certified Sanborn Map combines the following sheets.
Outlined areas indicate map sheets within the collection.

0 Feet 150 300 600

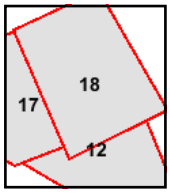

Volume 2, Sheet 18
Volume 2, Sheet 17
Volume 2, Sheet 12

N

Certified Sanborn® Map

1977

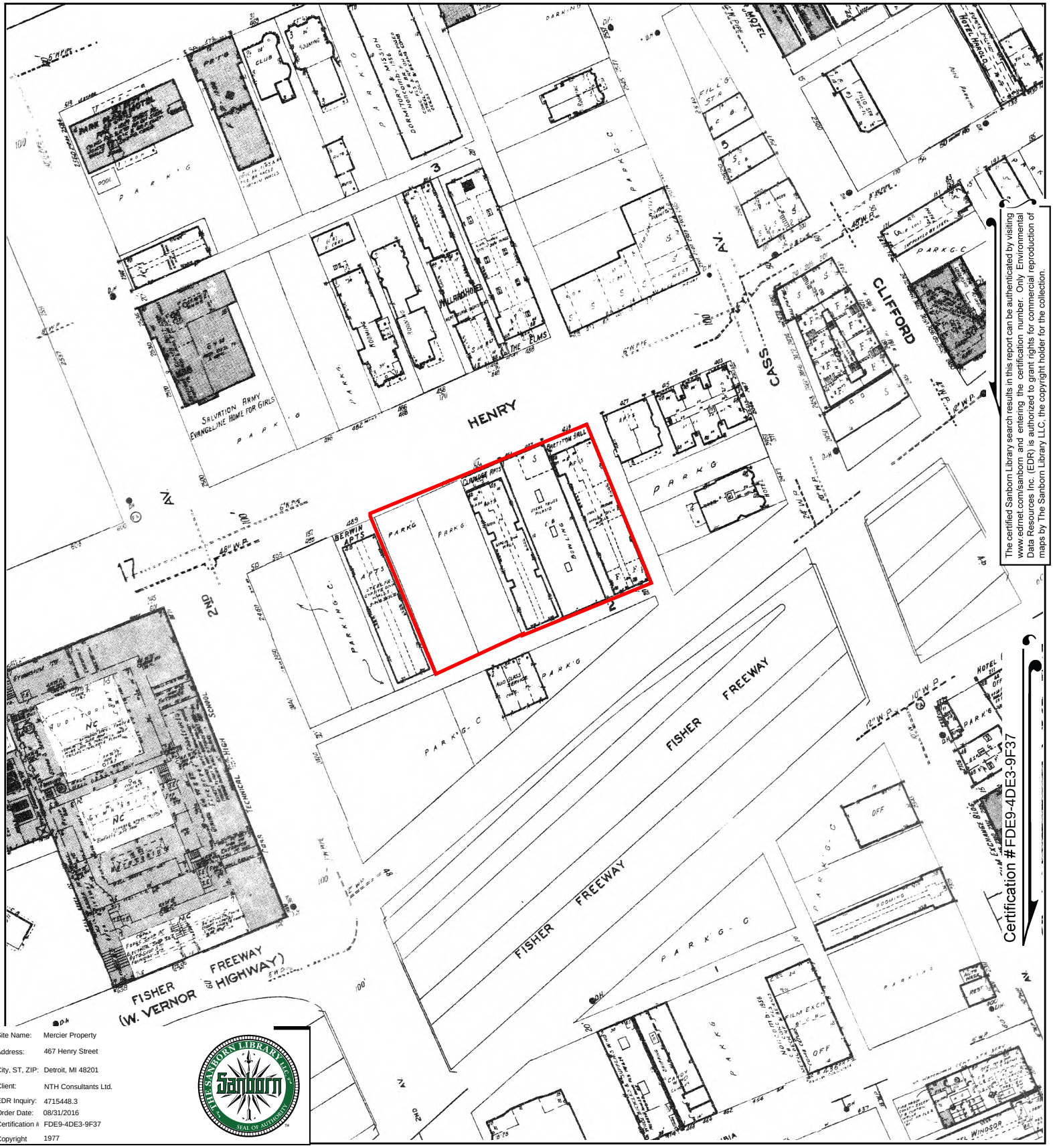

The certified Sanborn Library search results in this report can be authenticated by visiting www.edrnet.com/sanborn and entering the certification number. Only Environmental Data Resources Inc. (EDR) is authorized to grant rights for commercial reproduction of maps by The Sanborn Library LLC, the copyright holder for the collection.

Site Name:	Mercier Property
Address:	467 Henry Street
City, ST, ZIP:	Detroit, MI 48201
Client:	NTH Consultants Ltd.
EDR Inquiry:	4715448.3
Order Date:	08/31/2016
Certification #	FDE9-4DE3-9F37
Copyright	1977

This Certified Sanborn Map combines the following sheets.
Outlined areas indicate map sheets within the collection.

0 Feet 150 300 600

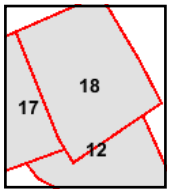

Volume 2, Sheet 18
Volume 2, Sheet 17
Volume 2, Sheet 12

N

Certified Sanborn® Map

1961

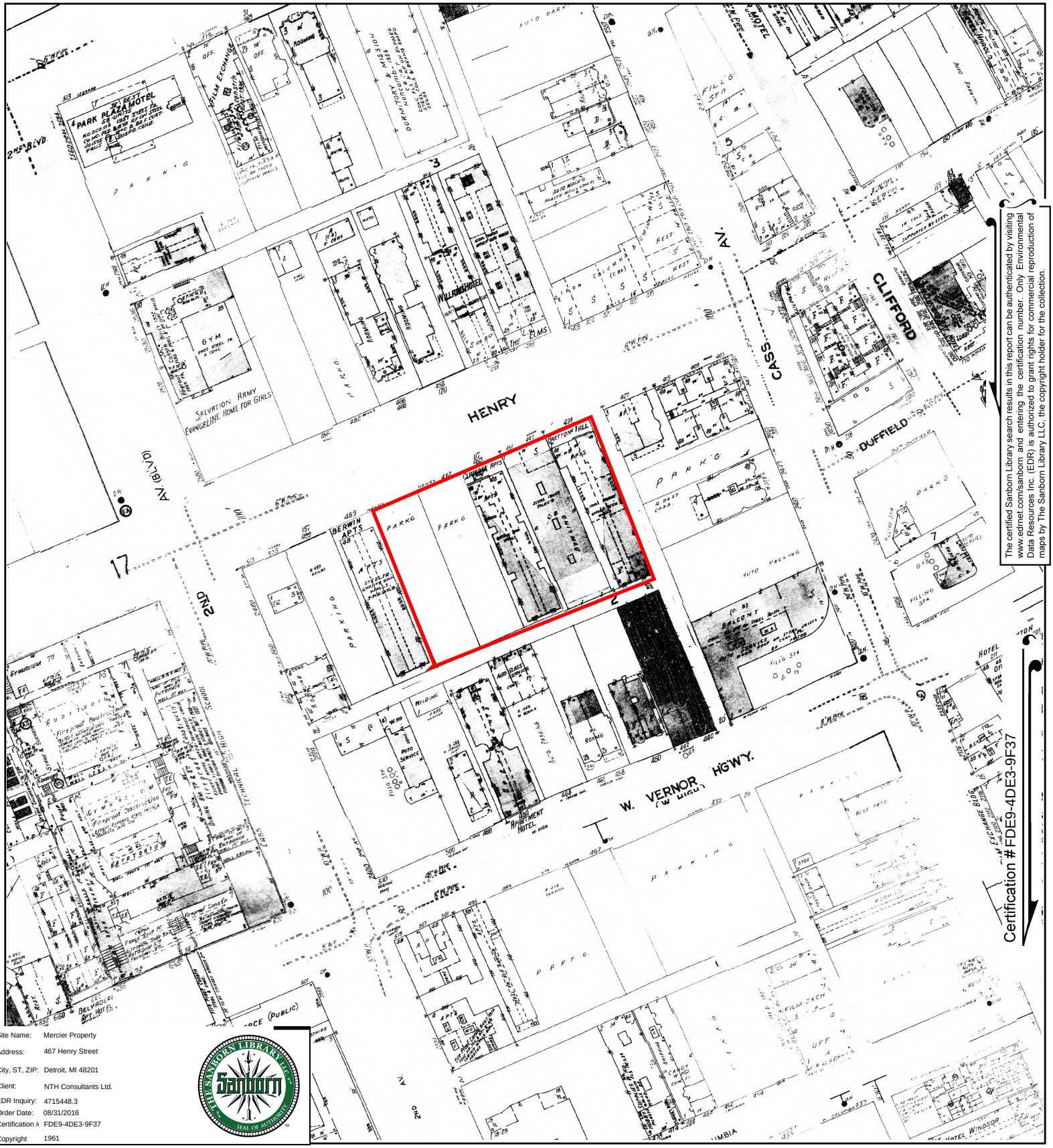

The certified Sanborn Library search results in this report can be authenticated by visiting www.edrnet.com/sanborn and entering the certification number. Only Environmental Data Resources Inc. (EDR) is authorized to grant rights for commercial reproduction of maps by The Sanborn Library LLC, the copyright holder for the collection.

Site Name:	Mercier Property
Address:	467 Henry Street
City, ST, ZIP:	Detroit, MI 48201
Client:	NTH Consultants Ltd.
EDR Inquiry:	4715448.3
Order Date:	08/31/2016
Certification #	FDE9-4DE3-9F37
Copyright	1961

This Certified Sanborn Map combines the following sheets.
Outlined areas indicate map sheets within the collection.

0 Feet 150 300 600

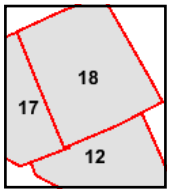

Volume 2, Sheet 18
Volume 2, Sheet 17
Volume 2, Sheet 12

N

Certified Sanborn® Map

1957

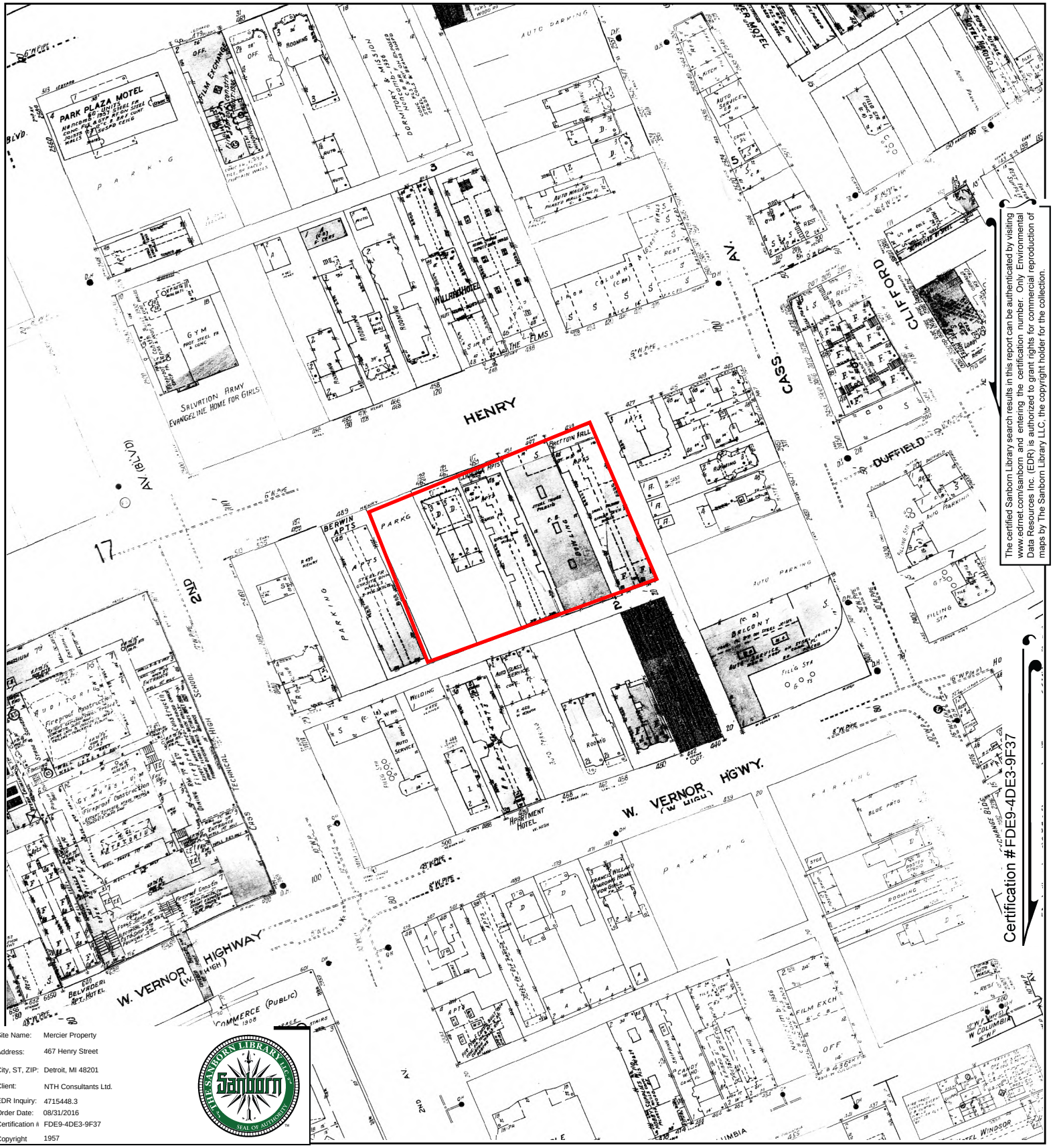

The certified Sanborn Library search results in this report can be authenticated by visiting www.edrnet.com/sanborn and entering the certification number. Only Environmental Data Resources Inc. (EDR) is authorized to grant rights for commercial reproduction of maps by The Sanborn Library LLC, the copyright holder for the collection.

Site Name:	Mercier Property
Address:	467 Henry Street
City, ST, ZIP:	Detroit, MI 48201
Client:	NTH Consultants Ltd.
EDR Inquiry:	4715448.3
Order Date:	08/31/2016
Certification #	FDE9-4DE3-9F37
Copyright	1957

This Certified Sanborn Map combines the following sheets.
Outlined areas indicate map sheets within the collection.

0 Feet 150 300 600

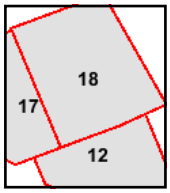

Volume 2, Sheet 18
Volume 2, Sheet 17
Volume 2, Sheet 12

N

Certified Sanborn® Map

1953

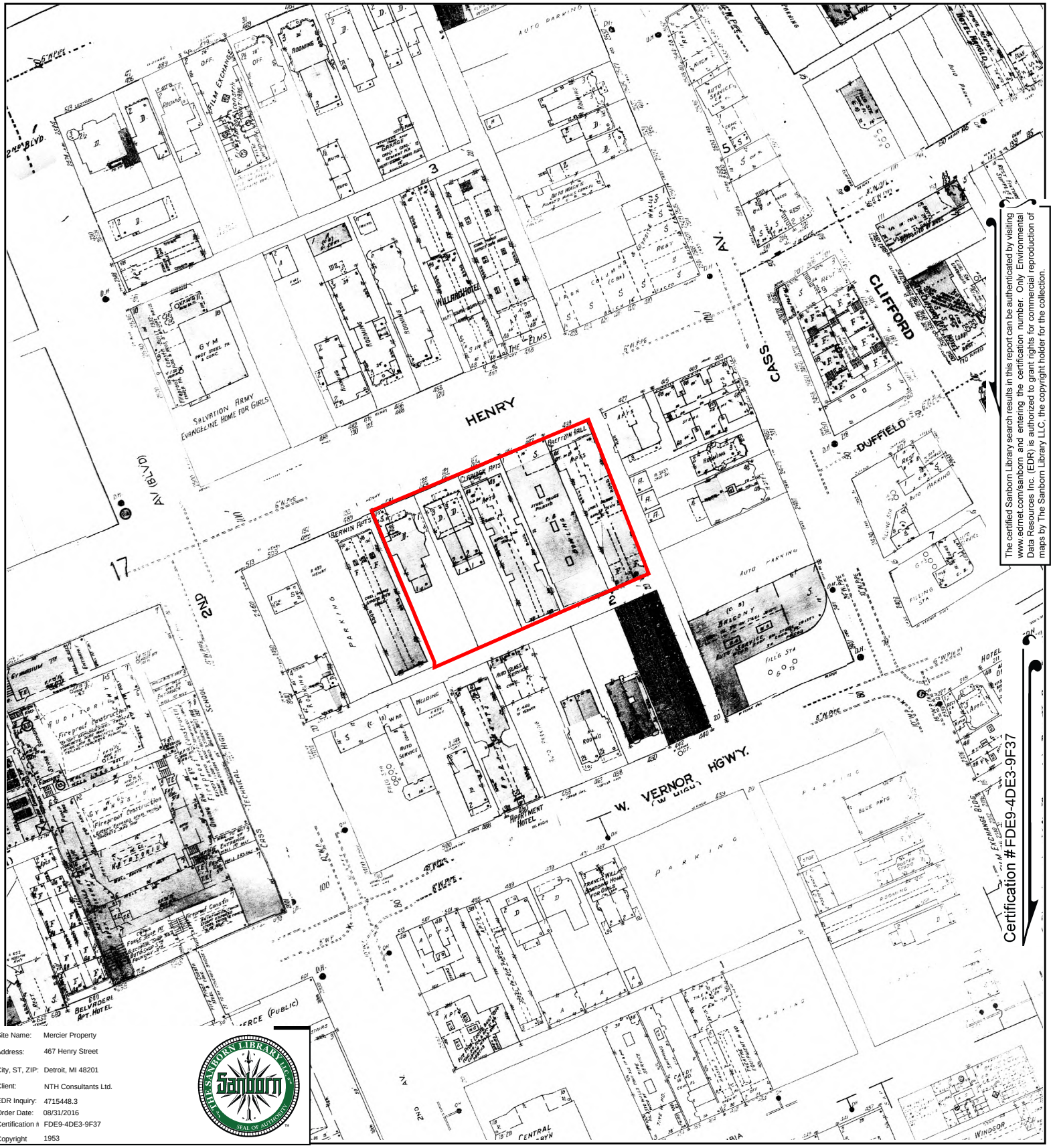

The certified Sanborn Library search results in this report can be authenticated by visiting www.edrnet.com/sanborn and entering the certification number. Only Environmental Data Resources Inc. (EDR) is authorized to grant rights for commercial reproduction of maps by The Sanborn Library LLC, the copyright holder for the collection.

Certification #FDE9-4DE3-9F37

Site Name:	Mercier Property
Address:	467 Henry Street
City, ST, ZIP:	Detroit, MI 48201
Client:	NTH Consultants Ltd.
EDR Inquiry:	4715448.3
Order Date:	08/31/2016
Certification #	FDE9-4DE3-9F37
Copyright	1953

This Certified Sanborn Map combines the following sheets.
Outlined areas indicate map sheets within the collection.

0 Feet 150 300 600

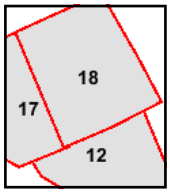

Volume 2, Sheet 18
Volume 2, Sheet 17
Volume 2, Sheet 12

N

Certified Sanborn® Map

1950

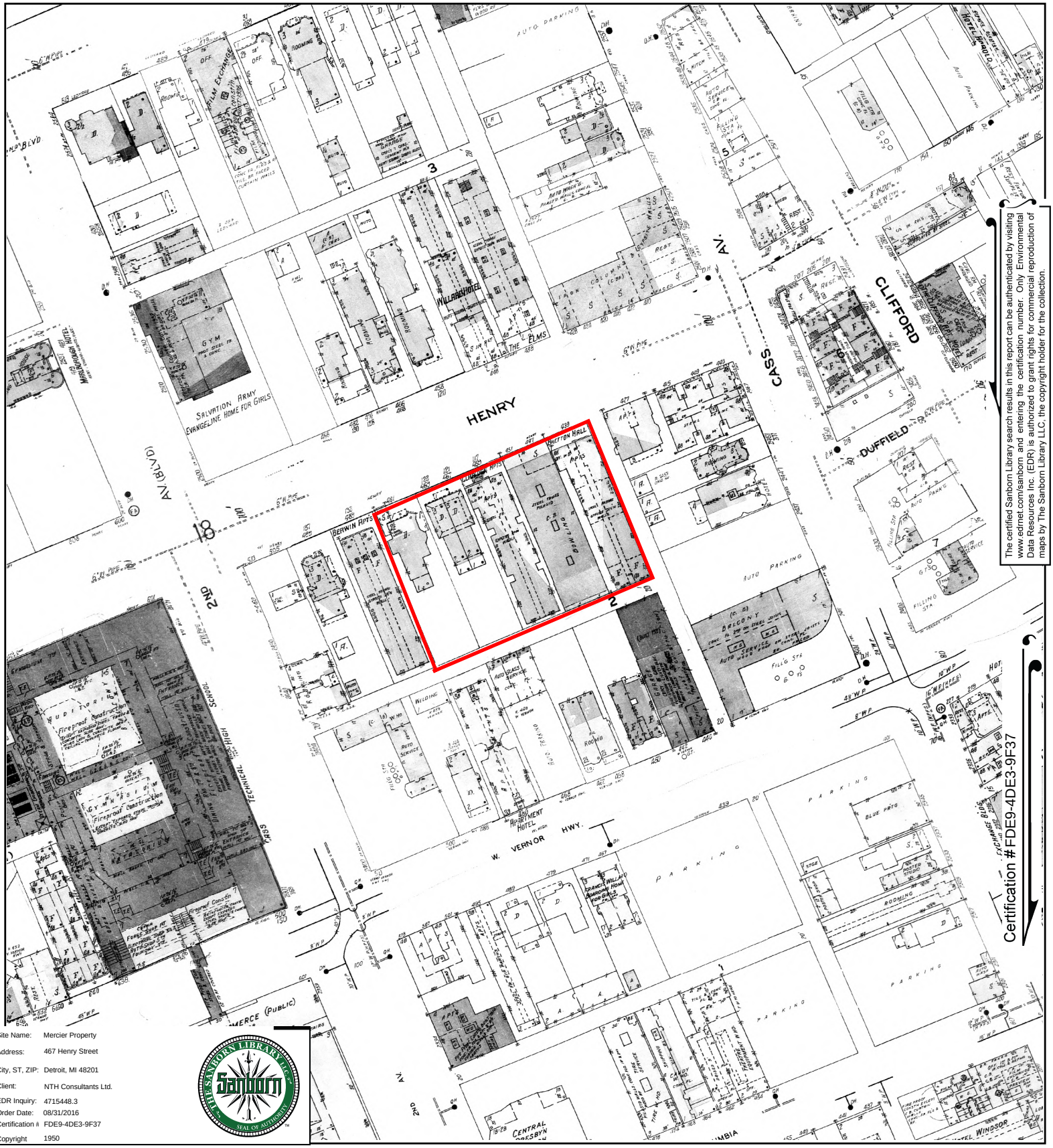

The certified Sanborn Library search results in this report can be authenticated by visiting www.edrnet.com/sanborn and entering the certification number. Only Environmental Data Resources Inc. (EDR) is authorized to grant rights for commercial reproduction of maps by The Sanborn Library LLC, the copyright holder for the collection.

Certification #FDE9-4DE3-9F37

Site Name:	Mercier Property
Address:	467 Henry Street
City, ST, ZIP:	Detroit, MI 48201
Client:	NTH Consultants Ltd.
EDR Inquiry:	4715448.3
Order Date:	08/31/2016
Certification #	FDE9-4DE3-9F37
Copyright	1950

This Certified Sanborn Map combines the following sheets.
Outlined areas indicate map sheets within the collection.

0 Feet 150 300 600

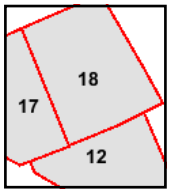

Volume 2, Sheet 17
Volume 2, Sheet 18
Volume 2, Sheet 12

N

Certified Sanborn® Map

1921

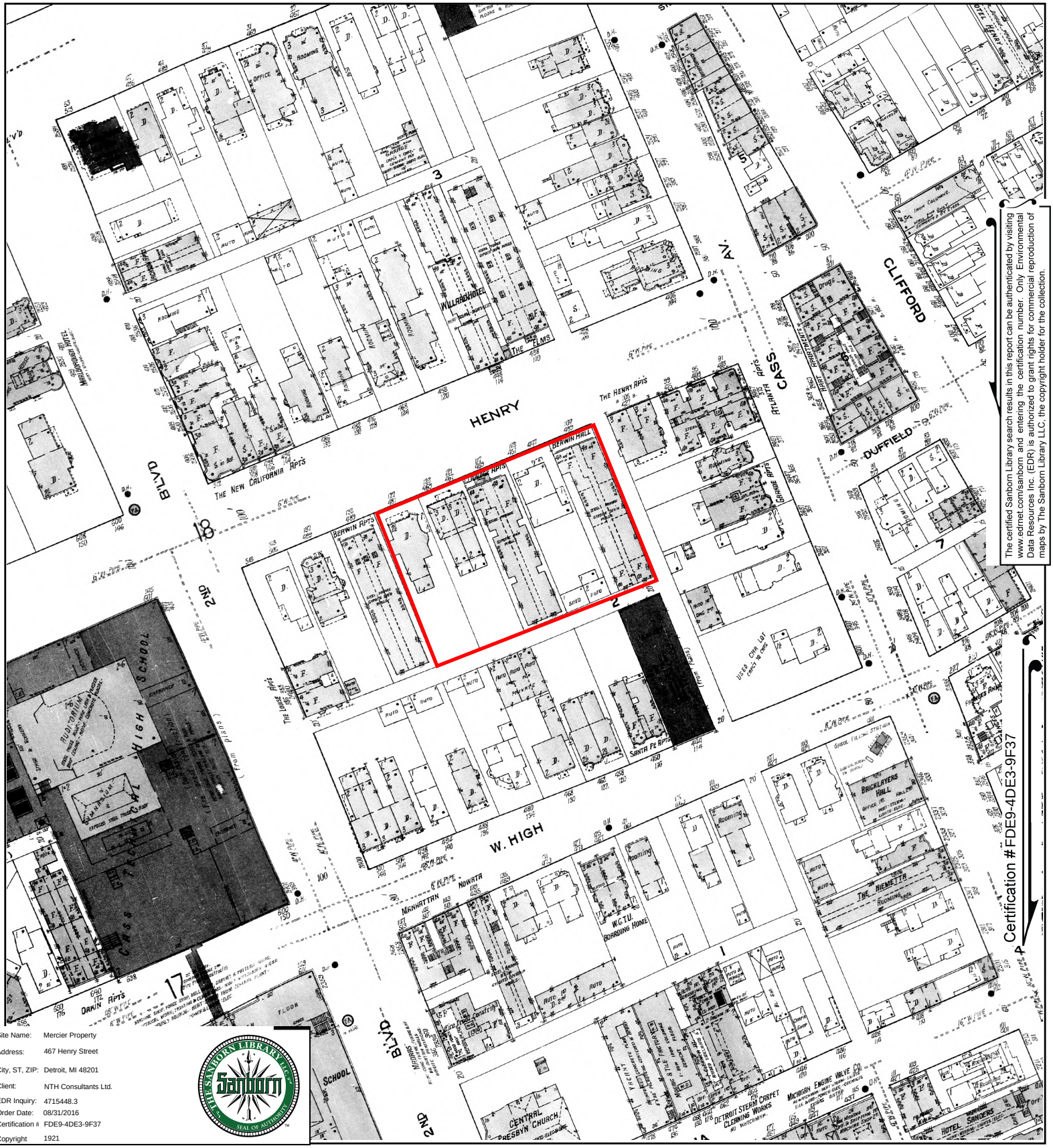

The certified Sanborn Library search results in this report can be authenticated by visiting www.edrnet.com/sanborn and entering the certification number. Only Environmental Data Resources Inc. (EDR) is authorized to grant rights for commercial reproduction of maps by The Sanborn Library LLC, the copyright holder for the collection.

Site Name:	Mercier Property
Address:	467 Henry Street
City, ST, ZIP:	Detroit, MI 48201
Client:	NTH Consultants Ltd.
EDR Inquiry:	4715448.3
Order Date:	08/31/2016
Certification #	FDE9-4DE3-9F37
Copyright	1921

This Certified Sanborn Map combines the following sheets.
Outlined areas indicate map sheets within the collection.

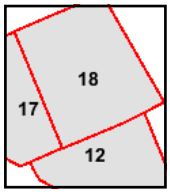

Volume 2, Sheet 18
Volume 2, Sheet 17
Volume 2, Sheet 12

0 Feet 150 300 600

N

Certified Sanborn® Map

1919

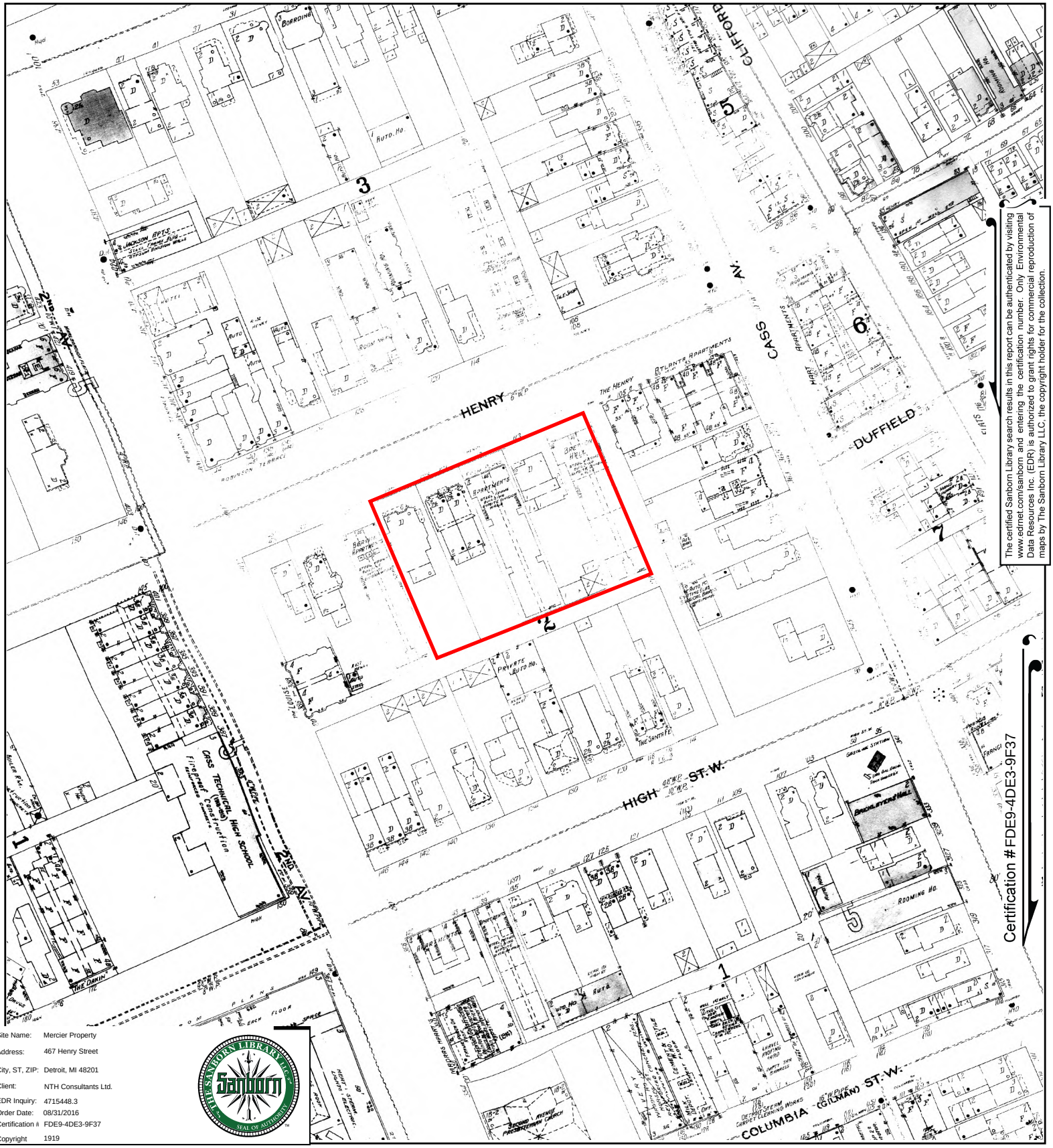

The certified Sanborn Library search results in this report can be authenticated by visiting www.edrnet.com/sanborn and entering the certification number. Only Environmental Data Resources Inc. (EDR) is authorized to grant rights for commercial reproduction of maps by The Sanborn Library LLC, the copyright holder for the collection.

Site Name:	Mercier Property
Address:	467 Henry Street
City, ST, ZIP:	Detroit, MI 48201
Client:	NTH Consultants Ltd.
EDR Inquiry:	4715448.3
Order Date:	08/31/2016
Certification #	FDE9-4DE3-9F37
Copyright	1919

This Certified Sanborn Map combines the following sheets.
Outlined areas indicate map sheets within the collection.

0 Feet 150 300 600

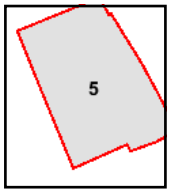

Volume 2, Sheet 5

N

Certified Sanborn® Map

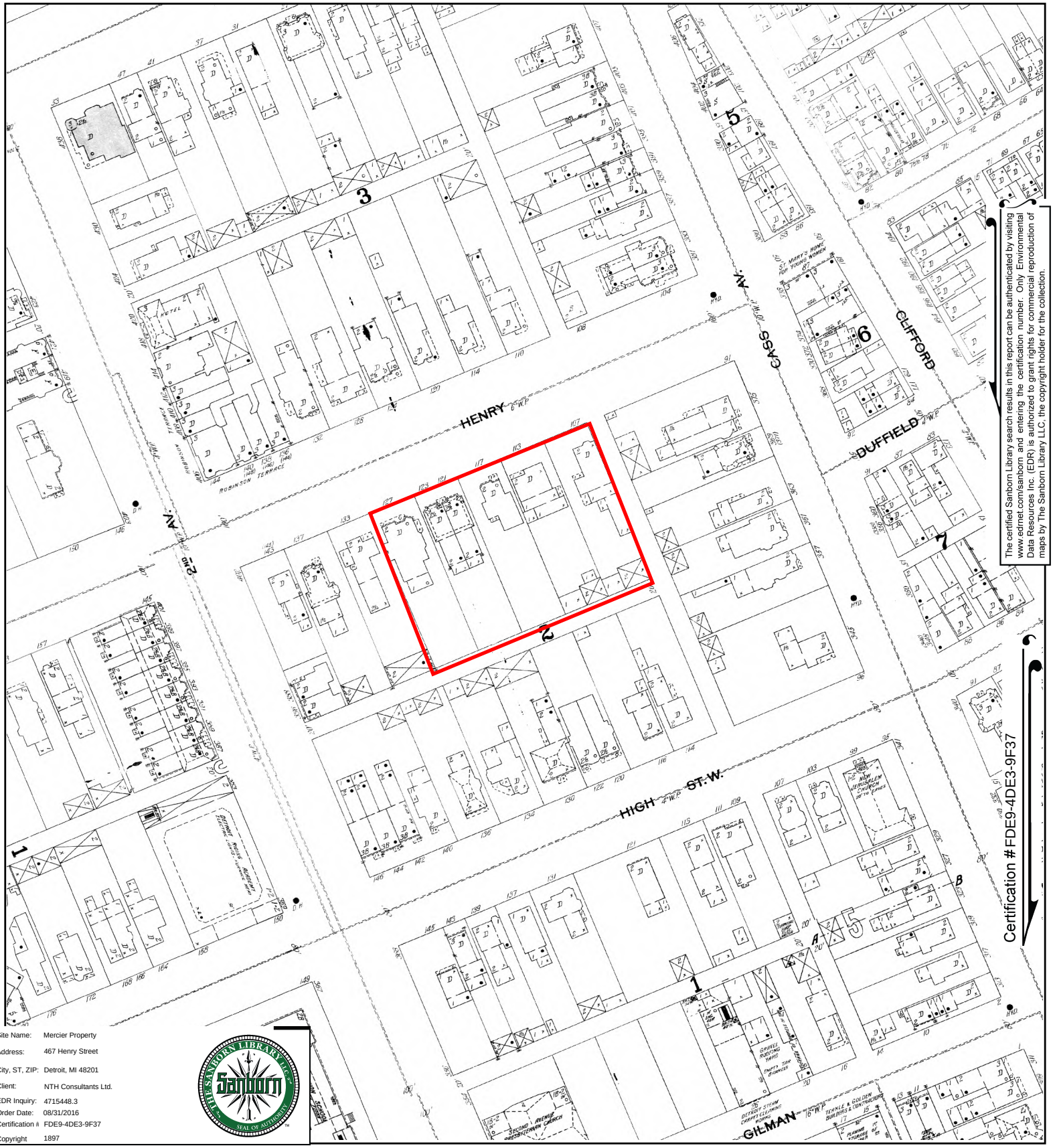

The certified Sanborn Library search results in this report can be authenticated by visiting www.edrnet.com/sanborn and entering the certification number. Only Environmental Data Resources Inc. (EDR) is authorized to grant rights for commercial reproduction of maps by The Sanborn Library LLC, the copyright holder for the collection.

Site Name:	Mercier Property
Address:	467 Henry Street
City, ST, ZIP:	Detroit, MI 48201
Client:	NTH Consultants Ltd.
EDR Inquiry:	4715448.3
Order Date:	08/31/2016
Certification #	FDE9-4DE3-9F37
Copyright	1897

This Certified Sanborn Map combines the following sheets.
Outlined areas indicate map sheets within the collection.

0 Feet 150 300 600

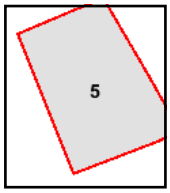

Volume 2, Sheet 5

N

Certified Sanborn® Map

1884

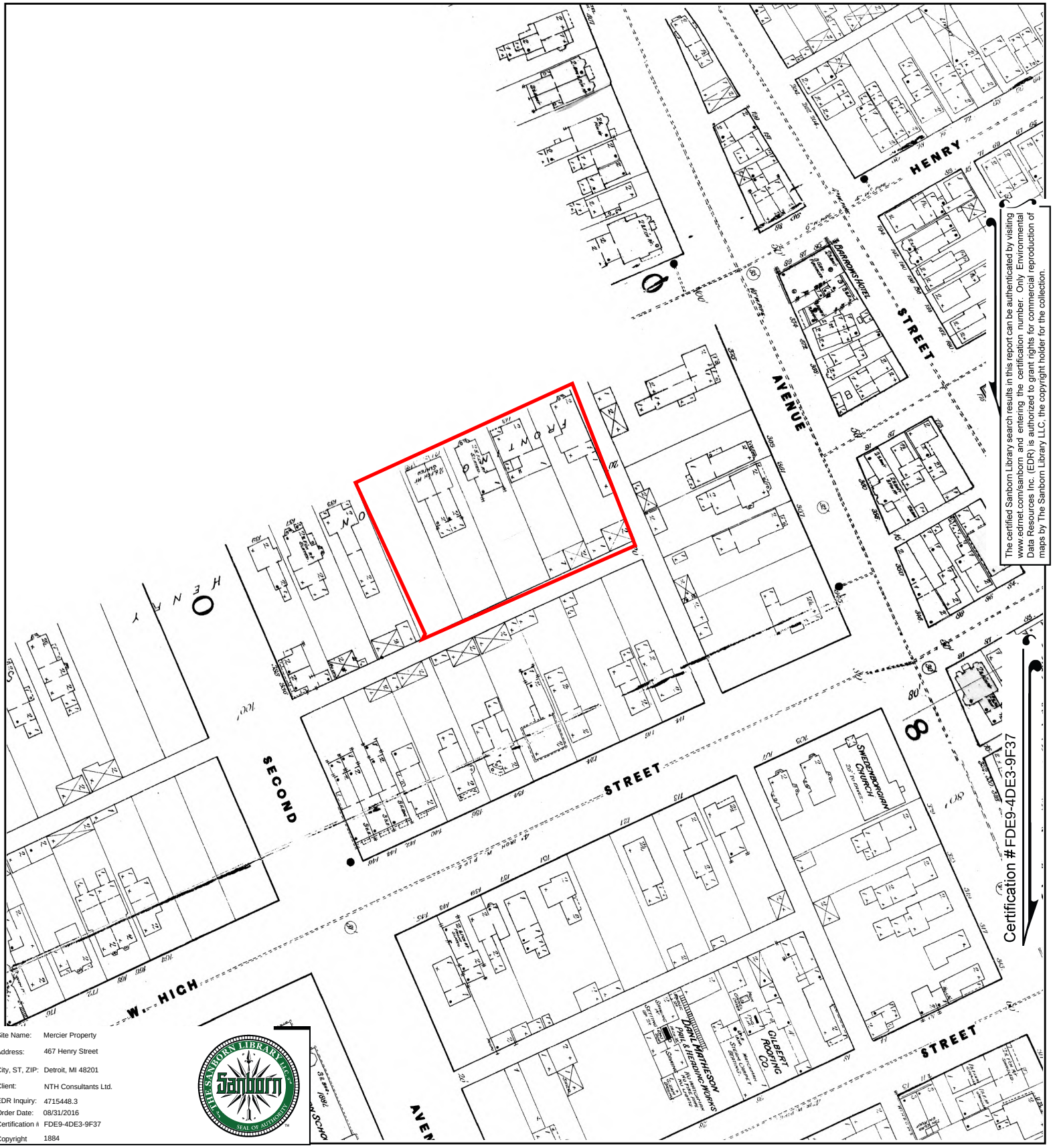

The certified Sanborn Library search results in this report can be authenticated by visiting www.edrnet.com/sanborn and entering the certification number. Only Environmental Data Resources Inc. (EDR) is authorized to grant rights for commercial reproduction of maps by The Sanborn Library LLC, the copyright holder for the collection.

Site Name:	Mercier Property
Address:	467 Henry Street
City, ST, ZIP:	Detroit, MI 48201
Client:	NTH Consultants Ltd.
EDR Inquiry:	4715448.3
Order Date:	08/31/2016
Certification #	FDE9-4DE3-9F37
Copyright	1884

This Certified Sanborn Map combines the following sheets.
Outlined areas indicate map sheets within the collection.

0 Feet 150 300 600

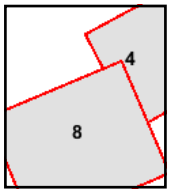

Volume 1, Sheet 8
Volume 1, Sheet 4

N

APPENDIX 10.4.2

City Directories

Target Street	Cross Street	Source
✓	-	Cole Information Services

HENRY ST 2013

86	MARUICE WILLIAMS
128	COMET BAR
210	PAULS PLACE
439	ALICE LOVELL
	ANTHONY ZAPINSKI
	ANTONIO JONES
	B HURST
	BERNARD SMITH
	BRUCE WOOD
	CHARLES SMITH
	CHARLES WILEY
	DANIEL MARTIN
	DARLENE WINDHAM
	DEBORA MCADOO
	DERRICK HENDERSON
	DON HARDIE
	HOWARD ARNOLD
	JAMES KOSTEN
	JAMES SPRAGUE
	JEANETTA TAYLOR
	JEFFERSON DIVER
	JOHN FRANK
	JOHN GROUSE
	JONATHAN JEFFERSON
	JOSHUA SCHILLING
	L EAVES
	LAMONT BURKS
	MARTHA REYNOLDS
	MARTIN CAMPBELL
	MAYS TERRY
	NATHANIEL MCDONALD
	NICOLE TAYLOR
	PATRIA MCKINNEY
	ROBERT GOODWIN
	ROVIN LAWSON
	SHARON SPICER
	SHERRY NIXON
	SIMMONS GRICE
	STEVEN CLARK
	TAMIKA BURDIN
	TERENCE HUBBARD
	TERRANCE MOORE
	THOMAS HAVIS
	VANESSA JOHNSON
	VERNA TURNER
	VICTORIA LEVERETT
	WAYMAN JACKSON
	WILLIAM BENTLEY
459	AARON JOHNSON
	ABIGAIL PETERS

Target Street	Cross Street	Source
✓	-	Cole Information Services

HENRY ST 2013 (Cont'd)

459	BARBARA PAINE
	COMIKA MITCHELL
	CONNIE TREADWELL
	DEAN SCHULTE
	DEBORAH LEMMONS
	DERRICK OLIVER
	DONALD PAGE
	ELISHA JOSEPH
	ELVA ANDERSON
	ERNICE MCCRAY
	HORACE JACKSON
	HORACE STRICKLAND
	J BELTON
	JASON GROOM
	JOSEPH ADELMAN
	KEITH MILLER
	KENTON KANGAS
	LASHANDA SINNER
	LINDA WILLIS
	LOVETTA AGNEW
	MARK CONLEY
	MICHAEL EWALD
	MIGUEL LOPEZ
	NATHANIEL CONNERS
	PATRICIA MCDANIEL
	RALPH AMBURN
	RICHARD BOYCE
	SANTAEZE BRASSFIELD
	SYDNEY SZUMANSKI
	TIFFINI CHOICE
	VERNESSA HALL
	WALTER CHRISTIAN
	WELBY PATTERSON
489	ALFRED STEVENSON
	ANTHONY GILSENAN
	ANTONIO CURCURU
	ANTWIONE WILDER
	BRIAN DELGADO
	CATHERINE STEPHENS
	CATHY GRIFFETH
	CECIL RILEY
	CHARLIE HOBSON
	COURTNEY WILEY
	CRAIG GARDNER
	DARLENE ROMERO
	DEBRA LITTLE
	DENNIS HAMPTON
	DEREK HERVEY
	DESHAWNA TANNER
	DONALD HORN

Target Street	Cross Street	Source
✓	-	Cole Information Services

HENRY ST 2013 (Cont'd)

489	DOREL HUMPHREY
	EUGENE RESSLER
	GLEN CHINCHILLA
	GREGORY FORD
	HANIEL WORTHAM
	HAROLD JORDAN
	HENRY SAM
	HOLLYWUD 781 ENTERPRISES LLC
	JAMES COHILL
	JAMES HALL
	KARL SHERMAN
	KENNETH FIGUEROA
	KENYOTTA CLARK
	KIMBERLY COATES
	LESLIE IVORY
	LINDA MONTGOMERY
	MICHAEL ALBERT
	MICHAEL COURTLEY
	PETER MERCIER
	ROBERT BOSTON
	SAMUEL WELLS
	TAMIKA CONWAY
	THOMAS TABROSKI
905	CONSERVATION SERVICES
	JENNREGG PRODUCTION
	PRESERVATION FRAMING
909	ADVANCE DIGITAL SYSTEMS
920	BECTON DICKINSON & COMPANY
	DIFCO LABORATORIES

Target Street	Cross Street	Source
-	✓	Cole Information Services

W FISHER FWY 2013

138	GREATER DETROIT CAB CO
	GREATER DETROIT LIMOUSINE & HANDICAP
566	LORNA THOMAS
828	DETROIT ANTIQUES MALL
850	GLEN BRAZIER
862	DONIGAN BRUCE DDS
868	HAYWARD MABEN

Target Street	Cross Street	Source
✓	-	Cole Information Services

HENRY ST 2008

210	PAULS PLACE
427	GERTRUDE ALAN
	ROBERT LYONS
439	A SCOTT
	ALICE LOVELL
	ALONZO KNIGHT
	ANDRE BELL
	ANTHONY ZAPINSKI
	ARTHUR WALLS
	CAROLINE COLEMAN
	CHARLES SMITH
	CHARLES WILEY
	CHRISTOPHER STUBBS
	DANIEL MARTIN
	DARLENE WINDHAM
	DEBORAH PERRY
	DERRICK HENDERSON
	DON HARDIE
	DORIS WRIGHT
	EDDIE CLARK
	HAMZA SHABAZZ
	HUBBARD EXCHANGE
	J CUSHENBERRY
	JAMES SPRAGUE
	JASON VANDEBERGHE
	JAY KENNISON
	JOHN FRANK
	JOHN YORK
	JOSEPH WRIGHT
	KATRINA TAYLOR
	LAMONT MCDANIEL
	LAWRENCE HELZER
	LYDENIA FRANK
	MERCEDES MCCRARY
	NORMAN THOMPSON
	OMAR MOORE
	PATRICK HOLLAND
	RAYMUNDA BUTTS
	REX WALTERS
	RICHARD MADSEN
	RITA LEWIS
	RODNEY JONES
	ROSALEE BROWN
	SHANTEL HOLTZCLAW
	SHELLIE WHITSETT
	SHERRLYN WILLIAMS
	SIMMONS GRICE
	TERRANCE MOORE
	TERRENCE HUBBARD
	TERRY MAYS

Target Street	Cross Street	Source
✓	-	Cole Information Services

HENRY ST 2008 (Cont'd)

439	TRACI GRAY
	VANESSA JOHNSON
	WAYMAN JACKSON
	WILLIAM DAVIS
	WILLIAM WELCH
459	ALVIN BROOKINS
	ARTHUR GIVENS
	BARBARA PAINE
	BENNIE NICKSON
	C ALEXANDER
	CHARLES TROY
	CHRISHAWNA WALKER
	CLEM SEATON
	COMIKA MITCHELL
	DAVID BARRY
	DEAN SCHULTE
	DWIGHT CHOATE
	DWIGHT VANBUREN
	EBBA FRANKLIN
	ELEANOR CROSS
	ERNICE MCCRAY
	FRED WILSON
	GABRIELLE MAY
	HERMAN BOYD
	HORACE STRICKLAND
	KATHERINE JEWEL
	KENTON KANGAS
	KEVIN JONES
	L AGNEW
	LEROY DANIELS
	MARK CONLEY
	MICHAEL MEDEL
	MIGUEL LOPEZ
	PATRICIA WORD
	RALPH AMBURN
	RALPH EDWARDS
	REGINA CHOICE
	REMONIA BAGGETT
	RICHARD JOHNSON
	SHARON WASHINGTON
	STACEY GREENE
	SYDNEY SZUMANSKI
	T BRADY
	TAKISHA MCCRAY
	TERRI REEVES
	TERRY THOMAS
	TOM CLARK
	VIRGINIA BLACKMON
	WAYNE TABB
489	ALAN BLACK

Target Street	Cross Street	Source
✓	-	Cole Information Services

HENRY ST 2008 (Cont'd)

489	ALFONZO MOYER
	ANTHONY GILSENAN
	ANTWIONE WILDER
	ARLENA WASHINGTON
	C MONTGOMERY
	CALVIN HOWARD
	CATHERINE STEPHENS
	CECIL RILEY
	CHARLES HUTCHINSON
	CHARLIE HOBSON
	CRAIG GARDNER
	DANIEL BARNES
	DEMETRIUS SAULTER
	DESIREE FELDER
	EDWARD READY
	EUGENE RESSLER
	GEORGE DRAKEFORD
	GREGORY DAWSON
	GREGORY FORD
	GUY SMITH
	HAKIM RAHMAN
	HENRY SKOCZYN
	J RUE
	JAMES COHILL
	JAMES HALL
	JAMES WILLIAMS
	JERMAINE BANKSTON
	JERRY PEARSON
	JERRY RUFFIN
	JOHN DEVLIN
	JOSEPH POWELL
	KENNETH FIGUEROA
	KENYOTTA CLARK
	KEVIN DIER
	KEVIN ROBERTS
	KWESI WILLIS
	LARRY HILL
	LEROY LOUIS
	LINDA MONTGOMERY
	LYLE VREDENBURG
	MARIA TAPIA
	MARIO ROMERO
	MARSHERI STEEN
	MATTHEW SCOTT
	MICHAEL TABROSKI
	MICHEAL ARNOLD
	MICHEAL THOMAS
	PETER MERCIER
	RALPH HOLMES
	REX DEAN

Target Street	Cross Street	Source
✓	-	Cole Information Services

HENRY ST 2008 (Cont'd)

489	ROBERT SHADE
	RONALD ARNOLD
	SHERI KING
	THOMAS BALL
	THOMAS TABROSKI
	TIFFANY THOMPSON
	TONY MENDOZA
	TWANNA WATSON
	VIRGINIA SHRIVER
	WALTER JACKSON
	WILLIE CAMPBELL
905	CONSERVATION & MUSEUM SERVICES
	JENNREGG PRODUCTION
	PRESERVATION FRAMIN
920	B D DIFCO LABORATORIES
	BD DIAGNOSTIC SYSTEMS
	BECTON DICKINSON & CO

Target Street	Cross Street	Source
-	✓	Cole Information Services

W FISHER FWY 2008

138	GD TRANS CORP
	GREATER DETROIT CAB CO INC
445	ROZLYN HARRISON
566	LORNA THOMAS
800	MARK ALLEN
828	SENATE RESALE INC
852	NEW CENTER DENTAL
862	DONIGAN BRUCE
868	HAYWARD MABEN

Target Street	Cross Street	Source
✓	-	Cole Information Services

HENRY ST 2003

128	BILLYS FOOD & SPIRITS
	COMET BAR INC
143	GD TRANS CORP
210	PAULS PLACE
	STEVEN & MARVIN INC
213	PASSMORE YVONNE
420	BIG EAGLE MARKET
427	MARC ALAN
439	ALESIA JOHNSON
	ALICE LOVELL
	ALONZO KNIGHT
	ANTHONY ZAPINSKI
	ARTHUR WALLS
	BRENT BOWERS
	CHARLES WILEY
	DERRICK HENDERSON
	DORIS WRIGHT
	EDDIE JOHNSON
	HUBBARD EXCHANGE
	JAMES SPRAGUE
	JASON VANDEBERGHE
	JEFFERY SHABAZZ
	JOHN YORK
	KATRINA TAYLOR
	KENNETH HARRIS
	KEVIN JOHNSON
	L BROWN
	LAMONT MCDANIEL
	RICHARD MADSEN
	RITA LEWIS
	SHELLIE WHITSETT
	SHERRLYN WILLIAMS
	SYLVIA WILSON
	TERRY THOMAS
	WILLIAM WELCH
	WILLIE SMITH
447	W WILLIS CONDOMINIUM ASCTN
459	BENNIE NICKSON
	CHARLES TROY
	CLEM SEATON
	ELEANOR CROSS
	EULIS STARKS
	FRED WILSON
	HOWARD BREWSTER
	KENTON KANGAS
	KEVIN JONES
	MICHAEL MEDEL
	MIKE LOPEZ
	MOSE PICKETT
	PATRICIA WORD

Target Street	Cross Street	Source
✓	-	Cole Information Services

HENRY ST 2003 (Cont'd)

459	PETER MERCIER
	SYDNEY SZUMANSKI
	VANCE MCKILLIGAN
	VIRGINIA BLACKMON
466	JAMIE JOHNSON
	ROBERT CANTY
489	ALFONZO MOYER
	C MONTGOMERY
	CATHERINE STEPHENS
	DETROIT LOAN & TRUST CO
	EDWARD READY
	EUGENE RESSLER
	HENRY SKOCZYN
	JENNIE JACKSON
	JOHN SMITH
	LAMONT DIXON
	LASHONDA WRIGHT
	MATTHEW SCOTT
	MICHAEL COURTLEY
	MICHAEL DABNEY
	MICHAEL TABROSKI
	MICHEAL THOMAS
	PETER RAPPA
	R GONZALEZ
	RANAY RUCKER
	SALATHIAL KNOTT
	THOMAS BALL
	TIFFANY THOMPSON
	VIRGINIA SHRIVER
	WILLIAM JOHNSON
905	ADAMS ELECTRIC SALES CO
	OXFORD ART GALLERIES
920	BECTON DICKINSON MICROBIO

Target Street	Cross Street	Source
-	✓	Cole Information Services

W FISHER FWY 2003

128	FRADYS PACKAGE EXPRESS
138	GREATER DETROIT CAB CO
500	MICHIGAN MTRO GIRL SCOUT CNCIL
566	BOBBI EDWARDS
584	KENNETH LACKEY
800	MARK ALLEN
	WDRQ FM
828	SENATE RESALE INC
850	JOHN SHEPARD
862	BRUCE DONIGAN
	BRUCE DONIGAN

Target Street	Cross Street	Source
✓	-	Cole Information Services

HENRY ST 1999

124	BILLYS
128	BILLYS FOOD & SPIRITS
143	G D TRANS CORPORATION
	GREATER DETROIT LIMOUSINE & HANDICAPPED VAN SERVICE TXI
	GREATER DETROIT LIMOUSINE &HANDICAPPED VA SERVICE TXI
207	BOBBY LEWIS
210	PAULS PLACE
420	BIG EAGLE MARKET
439	ANTHONY PENNICKS
	C COLEMAN
	CALVIN BRUNING
	CARL GREEN
	CHARLES NYSTIE
	DAVID TOWNSEND
	ERIC POLLARD
	FLOYD GALLOWAY
	G WYSOCKI
	GEORGE KUSCHEL
	GREGORY LAMONDA
	J TULL
	JAMES KIMSEY
	JAMES SPRAGUE
	JOSEPH HOLLOWAY
	KENNETH HARRIS
	MAE BROWN
	PAULINE PANNELL
	RONALD MILLER
	RUTH JOHNSON
	SYLVIA WILSON
459	CAROLYN EVANS
	FRED WILSON
	HOWARD BREWSTER
	JACK BURNLEY
	K CURTIS
	MIKE LOPEZ
	ORVAL COLLINS
	PETER MERCIER
	RAYMOND DUPERRE
	RICHARD BUSBY
	SYDNEY SZUMANSKI
	THOMAS PINE
	V BLACKMON
466	CULVER TRANSPORT
	HOLLYWOOD HOTEL INCORPORATED
489	ALLEN JOHNSON
	EUGENE HUGHES
	EUGENE RESSLER
	GLEN CHINCHILLA
	JAMES CALCATERRA
	JOHN LEMAY

Target Street	Cross Street	Source
✓	-	Cole Information Services

HENRY ST 1999 (Cont'd)

489	K HOWARD
	LOUIS LEMIEUX
	PETER MERCIER
	PETER RAPPA
	REX DEAN
	T MOORE
	VIRGINA SHRIVER
	WILLIE COLEMAN
905	ACTION MAILERS
	OXFORD ART GALLERIES

Target Street	Cross Street	Source
-	✓	Cole Information Services

W FISHER FWY 1999

128	FRADYS PACKAGE EXPRESS
138	GREATER DETROIT CAB COMPANY
673	CURRY C ARNOLD MD PC
700	ALEXANDER & ALEXANDER OF MI
828	DETROIT ANTIQUES MALL
	SENATE ANTIQUES INCORPORATED
830	RON SCOTT VIDEO PRODUCTIONS
868	MABEN HAYWARD C MD PC
874	HAUSER MAURICE J MD

Target Street	Cross Street	Source
✓	-	Cole Information Services

HENRY ST 1995

126	METH, W
128	BILLYS FOOD&SPRTS
143	DETROIT LIMOUSINE & VAN SVC
	G D TRANS CORP
210	PAULS PALCE
	PAULS PL PARTY STR
420	ROYAL EAGLE MARKET INC
427	DAVIS, ZEANIE JR
	GUMS, EATHON
	JOSIC PROPERTIES
439	ALLEN, ANGELA M
	BAKER, JASON
	CARTER, TRAVIS T
	CONNER, ADINA
	GIBSON, RONALD
	JONES, COLETTE
	KIMSEY, JAMES N
	KWIATKOWSKI, BERNARD
	LAMONDA, GREGORY
	MCDONALD, F
	PETROSKY, JOHN
	RAMOS, ALFONSO
	SPEARS, CYNTHIA
	SPRAGUE, JAMES
	SUSZYLO, MARY
448	NORTHERN CO MANUSCRIPT ARCHIVE
	WILLARD HOTEL
459	BLACKMON, V
	BREWSTER, HOWARD
	CURTIS, K
	ERVING, JOHN
	EVANS, CAROLYN S
	FRANKLIN, LORETTA
	GUY, GEORGE
	HERNANDEZ, V
	HUBBARD, BERNARD
	MCKILLIGAN, VANCE
	MERCIER, PETER
	PAWLUK, GREGORY
	PLEWINSKI, STANLEY
	ROMER, JUANITA
	SWEET, NELL
	WITGEN, CYNTHIA
466	CULVER, BILLY O
	HOLLYWOOD HOTEL
489	CALCATERRA, JAMES G
	CHINCHILLA, GLEN
	CICCHETTI, LOUISE
	CRABTREE, D
	DEAN, REX E

Target Street	Cross Street	Source
✓	-	Cole Information Services

HENRY ST 1995 (Cont'd)

489	FULLER, GEORGE
	LEMIEUX, LOUIS E
	MOORE, T E
	RESSLER, EUGENE H
	SCHULTZ, JAMES E
	WALKIEWICZ, FRANK
	WOODS, C
905	ACTION MAILERS
	OXFORD ART GALLERIES

Target Street	Cross Street	Source
-	✓	Cole Information Services

W FISHER FWY 1995

128	FRADYS PACKAGE EXPRESS
130	PHYSICIANS STATIONERY CO
138	GREATER DETROIT CAB CO
600	MOTOR CITY GOLF CLASSIC
660	WILLIAMS, GABRIEL B III
673	MARK CURRY & ASSOC
828	SENATE ANTIQUES INC
852	CAMP, CLAR L JR
861	FRANKLIN R JACKSON MD
	JOHN R WHITTAKER MD
862	BRUCE DONIGAN DDS
870	SYRON, JOSEPH P
874	MICHIGAN EYE CARE INSTITUTE
	NEW CENTER OPHTHALMIC ASSOC
	WILLIAM A WILLOUGHBY MD

Target Street	Cross Street	Source
✓	-	Cole Information Services

HENRY ST 1992

120	LAFOLLETTE, GLADYS
143	GREATER DET LIMOSN
	GREATR DETROIT CAB
210	CHARLIES MARKET
	PAULS PALCE
	PAULS PL PARTY STR
420	EAGLE MARKET
427	BEST, WELTON
	LUMPFORD, CLYDE
439	HALONEN, ARTHUR M
	KING, RHONDA S
	PETROSKY, JOHN
448	DUCK, WILLIE C
	NORTHERN CO MNSCRP
	WILLARD HOTEL
459	ERVING, JOHN
	FRANCIS, GEORGE
	MCKILLIGAN, VANCE W
	RUBINO, PHYLLIS
466	HOLLYWOOD HOTEL
489	CHINCHILLA, GLEN
	KEWAY, JULIUS
	MCCORMICK, F
	RESSLER, EUGENE H
	SCHULTZ, JAMES E
	STEWART, JAMES
661	HARRIS, C
905	ACTION MAILERS
	OXFORD ART GALLRS

Target Street	Cross Street	Source
-	✓	Cole Information Services

W FISHER FWY 1992

128	FRADYS PCKG EXPRS
130	PHYSICNS STATIONRY
468	DAVES AUTO GLASS
828	SENATE RESALE

Target Street	Cross Street	Source
✓	-	Bresser's Cross-Index Directory

HENRY ST 1987

HENRY 48201

```
••      1-  599 T 5206    $B••E 7
••    600- 1199 T 5205    $E••E 7
 54*NEIGHBORHD SRV CTR    9631525
 71                 NP
124*BILLYSIN CORRIDOR    ¤9654446
136                 NP
143*GREATR DETROIT CAB   9624116
    *GREATER DET LIMOSN  9622432
204                 NP
210*CHARLIES MARKET      9648655
    *PAULS PALCE         9623821
412*ZACKS BARBER SHOP    ¤9612205
420*EAGLE MARKET         9633072
427 CLYDE LUMPFORD     2•2370011
438*ELMS APTS            9617573
    *63 UNITS
    *NORTHERN MGMT CO    9617573
439*BRETTON HALL APTS    9611306
    *65 UNITS
    *CLETUS SEXTON MGR   9611306
     ARTHUR M HALONEN  2 9645932
     RICHARD F JEMKORT  ¤9645620
     RALPH MILLS         9632167
     JOHN PETROSKY     3 9625227
     CLETUS SEXTON     1 9611306
     MARY STEVENSON    5 9643794
     GEORGE M STILTZ     9639137
     JEAN TYRRELL       ¤9640793
     STEVE ZIEGLER      ¤9615211
447*BRUCES TOOL SURPLS   9650170
448*NORTHERN CO MNSCRP   9617573
    *WILLARD HOTEL       9617572
458                 NP
```

Target Street	Cross Street	Source
✓	-	Bresser's Cross-Index Directory

HENRY ST 1987

```
459*CLARIDGE APTS          9654544
   *50 UNITS
   *NELL SWEET MGR         9654544
    V BLACKMON             9632761
    JOHN CROSS            ¤9642260
    KATHERINE CURTIS       9631328
    JOE DAVIS            4 9646942
    JOHN ERVING           ¤9654759
    ZOUAL JOHNSTON        ¤4960796
    AMANDA KIYOSHK        ¤9644974
    ARTHUR B PELCHER      ¤9640429
    FREDERICK RIVERA      ¤9642163
    NELL SWEET           3 9654544
466*HOLLYWOOD HOTEL        9617458
489*BERWYN APTS            9659396
   *56 UNITS
   *BRENDA ANDUJAR MGR     9659396
    JUAN A ANDUJAR       5 9659396
    L M BRADLEY           ¤9641053
    JAMES G CALCATERRA     9637634
    LOUIS E LEMIEUX      9 2370249
    CHARLES MCNALLY        9633293
    HUBERT A REAUME       ¤9644083
    EUGENE H RESSLER     8 9632881
    TERESA ZEBEL         3 9620756
661 CLIFFORD HARRIS      8 9632714
671                   NP
905*ACTION MAILERS         9644600
   *OXFORD ART GALLRS      9623300
920*DIFCO LABORATORIES     9610800
    34 RESIDENCE      15 BUSINESS
```

Target Street	Cross Street	Source
-	✓	Bresser's Cross-Index Directory

W FISHER FWY 1987

```
FISHER FREEWAY W                                48201

••      1-   499 T 5206    $B••E 7
••    600-   899 T 5205    $E••E 7
••   1500-  2099 T 5215    $E••E 6
••   2600-  3099 T 5211    $E••E 6
••   4400-  5599 T 5233    $D••F 6
••   5600-  6299 T 5232    $D••F 6
••   6300-  6399 T 5239    $D••F 5
113 ROBERT MACKLIN JR     ¤9653026
119                 NP
128*FRADYS PCKG EXPRS      9614669
130*PHYSICNS STATIONRY     9636923
137                 NP
468*DAVES AUTO GLASS       9634880
807 817 825         NP
830 DAVE STEINKE          ¤9614881

      ••••••••••••••••••     48216
1920*DETROIT MOBIL SVC     9648359
2600 S DICKERSON         4 8973413
2602 2604 2606      NP
2608 J DARBY              ¤8968423
2610 C LAMPKIN           2 8953394
     EUGENE SMITH JR     4 8956524
2612                NP
2614 WILLIE MURRAY       5 8965445
2618                NP
2620 DARLINE T MCCRARY 7 8957064
2622 RICHARD D TYLER       8972589
```

Target Street	Cross Street	Source
✓	-	Bresser's Cross-Index Directory

HENRY ST 1982

HENRY 48201

```
...      1-  599 T      32 $E..E 8
...    600- 1099 T      34 $E..E 8
 52*EMPLOYERS TMPRY SR    9639296
 71                   NP
124*ROKO GOJCAJ RSTRNT   .9639475
136*HAROLD HOTEL          9649564
143*GREATR DETROIT CAB    9624116
   *GREATER DET LIMOSN    9622432
204                   NP
210*CHARLIES MARKET       9648655
   *PAULS MARKET          9623821
420*EAGLE MARKET          9632572
427 FRANK HOJNACKI     0  9632712
    MICHAEL J KICHIK   9  9634077
```

Target Street	Cross Street	Source
✓	-	Bresser's Cross-Index Directory

HENRY ST 1982

```
      ******************    48201
438*ELMS APTS
   *84 UNITS
   *NMIA
    EDWARD FAIFAI        ¤9637075
    CAROL HERDZIK        -9617877
    CAROL HERDZIK        -9657408
    MYRTLE R STEINER    2 9637213
439*BRETTON HALL APTS     9659892
   *65 UNITS
   *FRANK STAIR MGR       9659892
    JOHN CZYZEWSKI       ¤9616526
    EDITH DUNN            9632635
    EARL E GRAHAM        -9656247
    GERALD HAGGERTY      ¤9619172
    FRANK LOWE          0 9630590
    RUDOLPH MEISTER     7 9637097
    RALPH MILLS           9632167
    J SEDLESKI          0 9652668
    GEORGE M STILTZ     4 9639137
447*BRUCES TOOL SURPLS    9656395
448*NORTHERN CO MNSCRP    9617573
   *WILLARD HOTEL         9617572
459*CLARIDGE APTS         9659892
   *60 UNITS
   *CLETUS SEXTON MGR     9659892
    V BLACKMON          5 9632761
    R CONGDON           9 9631672
    KATHERINE CURTIS    4 9631328
    PATRICIA FERRELL    9 9617164
    NICHOLAS GIANNOTTI   ¤9641080
    E S GROCOFF         0 9634558
    GEORGE HOEFLER        9636457
    BETTY JEAN JOHNSON   -9632720
    CHARLES PARK        9 9626737
    ALVINA R RUTH       9 9632352
    CLETUS SEXTON        ¤9611306
    LESTER WALDEN       9 9630979
466*HOLLYWOOD HOTEL       9617458
489*BERWYN APTS           9659396
   *76 UNITS
   *BRENDA ANDUJAR MGR    9659396
    RANDEE BEE          9 9623531
    JAMES G CALCATERRA    9637634
    RAY HUDNALL         9 9624623
    LOUIS E LEMIEUX     9 2370249
    CHARLES MCNALLY       9633293
    LEO P PEREZ         9 9622586
    J PIASECZNY         0 9620683
    EUGENE H RESSLER    8 9632881
    GERALD A SMART      0 9627001
651*LEANDRA APTS
   *NMIA
    RUTH BURKE          9 9639142
661 CLIFFORD HARRIS     8 9632714
671                  NP
905*ACTION ADV MAILERS    9644600
   *OXFORD ART GALLRS     9623300
920 HARRY A BURNETT     9 9610800
   *DIFCO LABORATORIES    9610800
   *DIGESTIVE FERMENTS    9610800
    43 RESIDENCE      30 BUSINESS
```

Target Street	Cross Street	Source
-	✓	Bresser's Cross-Index Directory

W FISHER FWY 1982

```
 50*ST JOHNS EPICPL CH   9627358
 54                 NP
113 EARL M COLLIER       9612048
    LILLIE MAE JENNEDY3  9633114
    THOMAS MCCLENON    9 9616731
119                 NP
127*NICKS PLACE         ¤9657472
128*FRADYS PCKG EXPRS    9614669
130*PHYSICNS STATIONRY   9636923
137 GARTH L NUTTALL JR  -9619673
260 EDWARD B DIXON     0 2370384
468*DAVES AUTO GLASS     9634880
807 JOSEPH A ALCALA    0 9650386
817 DONALD J MACKAY    2 9634724
825 850             NP

     ..................   48216
1920*FISHER&TWLF ST SRV  9645355
2129 A M SCHNEIDER     5.9631314
2405*AMTRAK              9650314
    *AMTRAK              9653231
    *AMTRAK              9260750
    *CONRAIL            ¤4964245
    *CONRAIL            ¤4964040
    *CONRAIL            ¤4964092
    *CONRAIL            ¤4964140
    *CONRAIL            ¤4964096
    *CONRAIL            ¤4964224
    *CONRAIL            ¤4964222
```

Target Street	Cross Street	Source
✓	-	Bresser's Cross-Index Directory

HENRY ST 1977

HENRY 48201

```
...      1-  599 T      32 $E..E 8
...    600- 1099 T      34 $E..E 8
  42 PETE MOSCHOURIS     5 9610230
  46*BELLEVUE TAVERN       9637462
  48                 NP
  52*EMPLOYERS TMPRY SR    9639296
  62                 NP
  67                 NP
  71 PIETRO CHINNICI     1 9638748
 124*KABROVICH VANGEL      9639475
 128*                NP
 136*HAROLD HOTEL          WO49564
     CHARLENE ST PIERRE   ¤9623640
 143*PARADISE BAR          9648034
 153                 NP
 204                 NP
 210*CHARLIES MARKET       WO48655
 420*BUY FAIR MARKET       9631154
 438*ELMS APTS             9651523
    *BOB BRAY MGR          9651523
     ROBERT FORCINE      8 9628172
     WILLIAM KINNEY       ¤9644520
     ROBERT SMITHSON      ¤9645854
     MYRTLE R STEINER    2 9637213
 439*BRETTON HALL APTS
    *FRANK STAIR MGR
     RICHARD THURSTON      WO54876
     AHMAD DALLOUL        ¤9632071
     EDITH DUNN            WO32635
     GARY LAMAN           ¤9618961
     RALPH MILLS         7 9632167
    *DR ARUN PATEL        ¤9636496
     YOUSEF QANDEEL       ¤9632071
     MARION SARBER         9638594
     RENATO C SOLLORANO4  9634103
```

Target Street	Cross Street	Source
✓	-	Bresser's Cross-Index Directory

HENRY ST 1977

```
 439 GEORGE M STILTZ      4 9639137
 445*BEEHIVE SUPERETTE      9647010
 448*AAA AUTOGRAPH BYRS     W017573
    *AAA STAMP BUYERS       9617573
    *WILLARD HOTEL          W017572
 458 A MOHAMMED           5 9616994
 459*CLARIDGE APTS
    *FRANK STAIR MGR
     GIRISH P BAXI         ¤9639482
     V BLACKMON            5 9632761
     DONALD CAMPBELL       5 9645517
     JOSEPH CSANYI         -9644617
     KATHERINE CURTIS      4 9631328
     GEORGE HOEFLER          9636457
     PRABHAKAR KAPADIA     5 9615390
     ARACELI MANIGBAS      ¤9635583
     PRASAD MANYAM         2 9639732
     MAURICE MCCLEAR       5 9635392
     YOGESH MODY           ¤9639482
     SYLVIA J NOVAK        3 9633280
     BHARAT PATEL          5 9630355
     DILIP PATEL           ¤9610897
 466*HOLLYWOOD HOTEL         W017458
 489*BERWIN APTS             9653150
    *MRS WM YOUNG MGR        9653150
     ADAM BITSIKAS         ¤9611675
     JAMES G CALCATERRA      9637634
     JOSEF DIWISCH         4 9637397
     MICHEL M HADDAD         9628028
     GEORGE C KENNEDY        9631782
     C M KORUM             2 9633078
     CHARLES MCNALLY       1 9633293
     RONALD F PARMENTER2 9642108
     FLOYD QUARANDO        4 9611584
     BERNICE SCHAACK       3 9619793
     FRANK A WALKIEWICZ5 9615359
     CLETUS YOUNG          ¤9653150
 651*LEANORA APTS            9636894
    *C LAUDERVILLE MGR       9636894
     ROSEANN BARKER        4 9636696
     MOHAMED ELBANNA       ¤9637228
     MARY MABEL HOPKINS      9630226
     NAIM JADALLAH         ¤9637095
     FAWZI JUDEH           ¤9635845
     DIAB MORFIQ           2 9640144
     ABDEL ODEH            1 9636894
     SHIRLEY VANMETER      4 9632363
 661 LORETTA HOUSTON       ¤9610569
 670*GRAND HUDSON TIRE       9627777
 671 CHARLES S WARNER        9635799
 710                   NP
 905*ACTION ADVERTISING      9644600
    *ACTION ADV MAILERS      9644600
    *ACTION ADV MAILERS      9623300
    *ACTION COMPUTERIZD      9644600
 920*HARRY A BURNETT         9610800
    *DIFCO LABORATORIES      9610800
    *DIGESTIVE FERMENTS      9610800
1024                   NP
     60 RESIDENCE      32 BUSINESS
```

Target Street	Cross Street	Source
-	✓	Bresser's Cross-Index Directory

W FISHER FWY 1977

```
VERNOR HWY W                    48201
...      1-   599 T      31 $E..E 8
...    600-   999 T      34 $E..E 8
...   1500-  2099 T      36 $E..E 8
...   2100-  2199 T      38 $E..E 8
...   2400-  2699 T      69 $D..F 7
...   2700-  3699 T       8 $D..E 7
...   3800-  4599 T      66 $E..E 7
...   4600-  5599 T      68 $D..F 7
...   5600-  6299 T      69 $D..F 7
...   6300-  6543 T      72 $C..F 7
...   6544-  7699 T      63 $D..F 6
...   7700-  9469 T      61 $C..F 6
  50*ST JOHNS EPICPL CH    9627358
  54 MARTIN FELBINGER   0 9610968
 113 EARL M COLLIER     1 9612048
     LILLIE MAE JENNEDY3 9633114
     ANNE L JOHNSON     0 9619210
     VIRGINIA MCCLENON  4 9616731
     FARIES MCLEMORE    4 9641036
 119 TERRIS CARLSON     8 9634331
     F E ROSE           4 9638046
 127*ART&DOTS GRILL       9611315
 128*FRADYS PCKG EXPRS    WO14669
 130*COTTRELL-CLARKE      WO36921
    *PHYSICNS STATIONRY   9636923
 138*R J MEURER ATTY      9636627
 211*CLAYTON HOTEL        WO27885
 468*DAVES AUTO GLASS     WO34880
 495*                NP
 807                 NP
 815                 NP
 817 DONALD J MACKAY    2 9634724
 825 LEVON EARNEST       ¤9644633
 827                 NP
 850                 NP

      ..................   48216
2129 A M SCHNEIDER      5.WO31314
2405*FLEXI-VAN SERVICE   ¤2370100
2600                NP
2602                NP
2604                NP
2606 GLORIA CROSBY      3 8973450
2608 WILLIE P ELLIOTT   5 3610444
     ROBERT PHILLIPS    4 8946840
2610 ETHELYN E LEE       -8944078
2612                NP
2614 CHARLES SMITH       -8977882
2618                NP
2620                NP
2622 RICHARD D TYLER     ¤8985396
2640*EL SOL RESTAURANT    9653544
2653                NP
2660 E SPARKS            ¤9637368
     L STANLEY SR       7 9654327
     L STANLEY SR       7 9657519
2730 MANFORD WALKER     1.8946355
2732                NP
2734 JERALDINE WARD     1 8972878
2737*SERVICE TIRE CO      2370050
2740 WILLIAM H DAVIS    2 8945577
```

Target Street	Cross Street	Source
✓	-	Bresser's Cross-Index Directory

HENRY ST 1973

HENRY 48201

```
...      1-  599 T      32 $E..E 8
...    600- 1099 T      34 $E..E 8
  42 JOHN PERDIKAKIS     .9652915
  46*BELLEVUE TAVERN      9637462
  48                   NP
  52*EMPLOYERS TMPRY SR 9639296
  62                   NP
  67                   NP
  71 STANLEY DOMBROWSKI
                       9 9616558
     PIETRO CHINNICI   1 9638748
 124*KABROVICH VANGEL    9639475
 136*HAROLD HOTEL        W049564
 143*PARADISE BAR        9648034
 153 LEON LEONDIADES     9632203
 204                  NP
 210*CHARLIES MARKET     W048655
 420*BUY FAIR MARKET     9631154
 438*ELMS APTS           9632893
    *SIMON AZAR MGR      9632893
     V E HERRINGTON     ¤9614235
     JAMES T CONROY     ¤9636073
     THOMAS CASEY       ¤9635059
     ELIZABETH DAGG      W031631
     MYRTLE R STEINER 2 9637213
     SIMON AZAR          W032893
     RUBY LANCASTER   9 9645765
     ROBERT FORCINE   8 9628172
 439*BRETTON HALL APTS
    *FRANK STAIR MGR
     ARACELI SALAZAR    ¤9623797
     WILLIAM P YOUNG    ¤9616706
     L E HUNTER       9 9630427
     ALEX ANGELOV     1 9637198
     LUIDA VITALICIA  2 9630997
     RICHARD THURSTON    W054876
     JOSEPH A LUNA       9637965
     EDITH DUNN          W032635
     MARION SARBER       9638594
     LLOYD HAMMOND       W037147
     L C HENDERSON    0 9637561
     RALPH MILLS      7 9632167
     GLADYS ELDRIDGE  2 9656346
 445*BEEHIVE SUPERETTE   9647572
 447*ROYAL PAPER PRODS   9625388
 448*AAA STAMP BUYERS   ¤W017573
    *WILLARD HOTEL       W017572
    *AAA AUTOGRAPH BYRS  W017573
 458 LOWELL BOILEAU    2 9637866
 459*CLARIDGE APTS
    *FRANK STAIR MGR
     SYLVIA J NOVAK     ¤9633280
     E M KUPIEC         ¤9638449
     PRASAD MANYAM    2 9639732
     C MELKONIAN        ¤9622574
```

Target Street	Cross Street	Source
✓	-	Bresser's Cross-Index Directory

HENRY ST 1973

```
459 KENNETH N SHAFFER2 9633440
    JINDAS R SHAH     2 9632856
    A REGISTRAR       1 9626861
    B YALIMCAN        2 9630677
    GEORGE HOEFLER      9636457
466*HOLLYWOOD HOTEL     W017458
489*BERWIN APTS         9653150
   *MRS WM YOUNG MGR    9653150
    HOWARD F NORRIS    -9655165
    BERNICE SCHAACK    ¤9619793
    G GHOSH            ¤9645687
    CHARLES DELAWARE   ¤W054388
    JOSEPH AUSTIN      ¤9651093
    DEAN CADRY         ¤9635787
    GEORGE H MATSUI    ¤9635750
    ARTHUR T SMITH     ¤9632375
    GEORGE C KENNEDY     9631782
    MICHEL M HADDAD      9628028
    CHARLES MCNALLY   1 9633293
    BESSIE M BEQUETTE6 9639438
    JAMES G CALCATERRA
                      6 9637634
    PETER ZERVAS      2 9615893
    WILLIAM T BUTLER     9637781
    WILLIAM R YOUNG   1 9653150
    RONALD F PARMENTER
                      2 9642108
    CHESTER PAUL         W058740
    C M KORUM         2 9633078
    TWYLA HENRY          9632304
651*LEANORA APTS         9636894
   *LLOYD PIGGS MGR      9636894
    LUKMAN ASAD        ¤9632761
    MOSTAFA RAAFAT     ¤9645862
    MUNEEF RAFIDI      ¤9634485
    MARY MABEL HOPKINS
                      6 9630226
    MARIE SPEIGHTS    7 9636086
    ABDEL ODEH        1 9636894
    DIAB MORFIQ       2 9635655
661 THOMAS WEBBER      ¤9628957
    ROBERT E STRANGE   ¤9620126
    SAM MILLER         ¤9630029
    PAT HARRISON       ¤9622862
    JAMES B REED       ¤9639292
670*OILOCK               9651221
   *AUTOMOTIVE PARTS     9651221
671 CHARLES S WARNER     9635799
849*UNITY PRESS         -9623300
   *NUGENT SERV INC      W021927
905*ACTION ADVERTISING-9644600

   *ACTION COMPUTERIZD¤9644600
920*HARRY A BURNETT       9610800
   *DIFCO LABORATORIES 9610800
   *DIGESTIVE FERMENTS 9610800
1024                  NP
    73 RESIDENCE      33 BUSINESS
```

Target Street	Cross Street	Source
-	✓	Bresser's Cross-Index Directory

W FISHER FWY 1973

```
VERNOR HWY W                                  48201
...      1-   599 T        31 $E..E 8
...    600-   999 T        34 $E..E 8
...   1500-  2099 T        36 $E..E 8
...   2100-  2199 T        38 $E..E 8
...   2400-  2699 T        69 $D..F 7
...   2700-  3699 T         8 $D..E 7
...   3800-  4599 T        66 $E..E 7
...   4600-  5599 T        68 $D..F 7
...   5600-  6299 T        69 $D..F 7
...   6300-  6543 T        72 $C..F 7
...   6544-  7699 T        63 $D..F 6
...   7700-  9469 T        61 $C..F 6
   54 MARTIN FELBINGER 0 9610968
  113 JESSE J HUNTER     9631937
      EARL M COLLIER   1 9612048
      LILLIE MAE JENNEDY-9633114
      ANNE L JOHNSON   0 9619210
  119 TERRIS CARLSON   8 9634331
      DONALD FURTAW    0 9655986
  127*ART&DOTS GRILL    ¤9611315
  128*GRADYS PACKAGE EXP-WO14669
  130*PHYSICIANS STATNRY WO36923
     *COTTRELI-CLARKE    WO36921
  137*COUNTRY CLUB       9647750
  138*R J MEURER ATTY    9636627
  161*PROBLM PRGNCY CNSL-9611775
     *OLDS HOTEL         9636955
  211*CLAYTON HOTEL      WO27885
  468*DAVES AUTO GLASS   WO34880
  495*                NP
  807                 NP
  815 M WILLIAMS       9 9638684
  817 DONALD J MACKAY  2 9635931
  825                 NP
  827 NORMAN K MCMULLEN2 9655913
  850                 NP

      ...................   48216
 1920*BOBS MOBILE SERV   9648053
 2129 ANNA M SCHNEIDER   WO31314
 2405*UNIVERSAL FREIGHT ¤9632462
     *LEHIGH VALLEY RR C 9642600
     *FLEXI-VAN DLVY SRV 8257000
```

Target Street	Cross Street	Source
✓	-	Polk's City Directory

HENRY ST 1968

221 GUTHRIÈ DORA M ● VI1-7827
232 PESTOK HELEN M MRS ●
843-0973
BASSO ERMENEGILDE VI1-5342
233 SPANO GAETANO D ● VI2-1139
REAR GOOD THOS
237 MC CLANE MARGT E ●
VI3-0397
239 CHIZ NICHOLAS ●
245 BERES HANYA ● VI2-1907
OUTLAND DANL L 843-9369
251 ALLISON BOBBY 843-4235
263 VACANT
REAR VACANT
269 GOZALKA NORMAN ● VI1-4585
275 IRVIN FREDK J ● VI2-1488
287 CROUSE BARCLAY H ●
VI3-3583
KADAMUS TEDY
---POWELL AV INTERSECTS
309 KNAPP MELAIN ● VI2-3288
316 GRAY CHESTER O ● VI2-6159
VACANT
327 SCHULTZ LEONARD M 841-9846
SCHULTZ VERONICA MRS
333 WOODWARD ANGELINE M MRS ●
VI1-0543
337 JOHNSTON FLOYD F ●
VI3-4906
343 MORRIS HARRY M ● VI1-3667
355 REOTT RICHD J ●
363 MOUNT THOS A ● VI3-7079
380 STONE ARTH G ● VI1-8868
385 MOTTARELLI JOSEPH ●
VI2-4062
391 CLARK ROBT O 842-8531
398 SCHEIDEMAN GEO ● 842-0361
REAR HUMBLE CHESTER 849-0512
REAR KOZLOWSKI WALTER J ●
404 MC LEOD GLENN C ● 841-2679
411 WHEELER RENE D ● VI2-6460
412 ROBITAILLE EMMA A MRS ●
416 RITCHIE E C ● 841-3474
417 CATE PATRICIA MRS ●
842-1024
426 GULLIVER ORISON
428 GULLIVER GLENN
429 PERDUE DOUGLAS R
REAR HOGG LELAND
---ORMOND AV INTERSECTS

54

HEMLOCK AV -FROM GREENFIELD AV
WEST TO ASBURY PARK AV ½ BLK
NORTH OF PURITAN AV

---ZIP CODE 48235
15500 VACANT
15502 ADAMS GERTRUDE M MRS ●
835-0565
15504 SHAEFFER JACK 273-4127
15506 STENIUS DAVID W ●
273-5727
15562 WILLIAMS LAWRENCE C ●
VE5-5926
---WINTHROP AV INTERSECTS
15606 ULRICH RAYMOND A ●
VE6-4690
15610 ULRICH RAYMOND JR ●
VE7-1537
15626 ALTHOFF ALBERT F ●
VE5-6693
---FORRER AV INTERSECTS
---PREVOST AV INTERSECTS
---RUTHERFORD AV INTERSECTS
16000 AZAR DANL J ●
16003 MC CARTHY JOHN D ●
BR2-2786
16014 VAN FLETEREN FRANK ●
VE5-4804
16015 GIPP HARRISON G ●
BR2-2942
16023 O'LEARY ROSINA M MRS ●
VE7-1629
16033 MC DONALD LAWRANCE J
VE5-0072
16047 REDILLA JOHN ● 835-0792
---MANSFIELD AV
16134 LIEBER JOSEPH M ●
BR3-6434
16140 NO RETURN
---ST MARY'S AV INTERSECTS
---MURRAY HILL AV INTERSECTS
---ASBURY PARK AV INTERSECTS

246

HENDERSON AV -FROM ST LAWRENCE
AV WEST TO TRENTON AV I
NORTH OF MC GRAW AV

---ZIP CODE 48210

245

---LONYO RD INTERSECTS
---RENVILLE AV INTERSECTS
---OGDEN AV INTERSECTS
---TRENTON AV INTERSECTS

289

HENLEY PL -FROM 9300 W
JEFFERSON AV SOUTH

---ZIP CODE 48217

449

HENRY ST -FROM 2501 WOODWARD
AV WEST

---ZIP CODE 48201
21 VACANT
24 WEB PARKING LOT
25 HENRY'S COFFEE HOUSE RESTR
29 VACANT
33 COOLIDGE APPLIANCE (STGE)
37 VACANT
42 PERDIKAKIS JOHN ● WO5-5831
46 BELLEVUE TAVERN WO4-8704
48 BELLEVUE HOTEL
50 JENNIE'S RESTAURANT
961-2234
52 EMPLOYERS TEMPORARY SERVICE
INC 963-9296
55 CLYDE'S PARKING
62 WAYNE PARIS HOTEL WO4-9522
71 CHINNIE PIETRI 936-8748
TARLINGTON GEO
72 E E S PARKING
82 CALLOWAY WM B
83 VACANT
86 GASTON EDDIE
87 WING LEE ●
88 MONAHAN W C
97 WESTERN MEN INC CLB
963-3242
---PARK AV INTERSECTS
124 VACANT
128 COMET BAR TAVERN 964-8152
131 VACANT
136 HAROLD HOTEL WO4-9564
140 S E A PARKING LOT
143 PARADISE BAR TAVERN
WO4-8034
153 HENRY HOTEL WO3-2203
157 HARRY'S BAR TAVERN
965-2529
---CLIFFORD INTERSECTS
200 VACANT
201 ADD-A-MAN INC EMPLOYMENT
AGCY 963-9350
204 APARTMENTS
1 GRZYS JOHN 961-0374
2 WILSON WM
3 RANUAD ZELDA
4 VACANT
5 VACANT
6 WILLS WILLIE
207 APARTMENTS
1 VACANT (8 APTS 1-8)
210 CHARLIE'S MARKET GRO
WO4-8655

448

---CASS AV INTERSECTS
410 HENRY'S BARBER SHOP
961-0911
412 ALL-IN-ONE SERVICE SHOE
REPAIR
420 BUY FAIR MARKET GRO
961-6685
427 HENRY APTS
UREN JOSEPHINE
428 VACANT
438 ELMS APT WO3-2893
101 AZAU SIMON WO3-2893
102 FORCEN ROBT
103 BAKER CHARLES
104 BIRCH LEO
105 ANBURN RALPH
106 L'HEUREUX HIRAM
961-7581
107 NADRUWSKI JOHN
108 MEISSNER HENRY
109 DAGG ELIZ MRS WO3-1631
110 DUNTON CLARA MRS
111 MOSS JEAN
112 MANDAL CHESTER
113 RENO RONNIE
114 HERD PAUL H
115 HENDERSON WM
116 TURCZYN JOSEPH
201 MARTIN MARY
202 BRISBIN HAROLD
203 DONENYUEZ J
204 ATKINSON ALBERT J
205 TOPE WM W 961-0730
206 LEE CATH MRS
207 ALVAREZ INDALECIO
963-7659
208 COSTELLANAS JOHN
209 MOHAMED H S
210 LOUKIAINEN AUG
211 SPENCER SAML
212 PETERSON EMMA
213 NO RETURN
214 SARRIER R C
215 CARRON GEO B 962-6948
216 LANCASTER WM
301 PAPAZIAN PETER
302 RAMOS LILLY
303 RIZER ALF
304 GULLO JESSIE MRS
305 PRICE KENNETH
306 LOPEZ LAWRENCE
963-8532
307 VACANT
308 LUX DOROTHY
309 WEDGE ARTH
310 RUSH KENNETH
311 VACANT
312 STURGIS PEARL WO5-7654
313 DAVIS RICHD
314 VACANT
315 BARTLETT TOM
316 PERRY TOM
401 HUNCHELL JAMES
402 PERRIN ROMEO
403 WYCZYNSKI WM
404 MOREAU JOHN J
405 RALSKI MIKE
406 YOUNG WM
407 DEVITT RAY
408 TIBBS BROWN
409 VACANT
410 HECKKILA MARGT
411 BROWN EARL W
412 ALDRICH HIRAM
413 VACANT
414 VACANT
415 DONALESKI DON
416 VACANT
439 BRETTON HALL APTS
STREET CONTINUTE
445 BEEHIVE GROCETERIA GRO
964-7572
447 PLA-MOR RECREATION BOWLING
WO3-7074
PLA-MOR RECREATION
(PARKING LOT)
448 HOTEL WILLARD WO1-7572
458 APARTMENTS
1 CARD GERRY
2 COMB HUGH
3 JONES WM WO3-4733
6 OWASZKI ADAMS
7 WHITTE JOE
8 LEQUWOYER ROY
9 WITZELL OTTO
10 DE ZOSTRO GUST WO1-2724
11 WITBY JACK
13 NO RETURN
14 PASENE JOE
15 MAYS WM
16 NO RETURN
17 MOORE WM
18 VACANT
19 SIPLE DON
20 REDDINGTON WM
21 HARLEY WM
22 VACANT
23 GRIGSBY DAVID
459 CLARIDGE APTS 963-0759
101 WARREN PAUL W
102 LYNN J
103 PASINI P
104 PICKING JOHN
105A ANDERSON HARRY
106 PONDERS HORACE
963-6254
107 STAMATOPOULOS N
108 WESTFALL JAMES
109 PANNELL R
110 ERMATINGER ROSE MRS
111 BJORNER CARL
112 BARACK S
201 HUGHES W H
202 ROMBY JOHN
203 MARTIN GEO
204 GALLAGHER J
205 SORRENTINO A
206 VIALSUTTO VIDEO
207 SCHAMER HARLAN
208 VRINAGE JOHN
209 NICHOLAS G
210 HUEFLER GEO
211 HOLT WM
212 VOKES ALBERT
301 COFFMAN L
303 TRIAL L
304 CHEN KURT
305 NO RETURN
306 RICHARDSON CARL
307 JILG LEONARD
308 MILLER JOHN
309 ZAVISICHT VEDOMER
310 SMITH MARY
311 SHAW ALBERT
312 WELLS WILLIS
401 KOLCHEFF S
402 VACANT
403 MIKLOS J
404 NO RETURN
405 O'CONNELL WM
406 TAFFS BOB
407 PRATCHER A
408 DONNELL WM
409 KOKIAS HORACE
410 MORDZ HENRY
411 SIMPSON THOS
412 SUMMERVILLE P
81 JANICKI R
82 MULC JOSEPH 963-0298
83 WALSH JAMES
84 MORGAN H
85 VACANT
86 NO RETURN
87 FEJKO STEVEN
88 ZEEB WM
89 TUGMEL RAYMOND
810 BROOKS ALBERT
811 CUTTER GEO
812 MATWEYCHEK ALBERT
814 O'ROURKE JEREMIAH
815 FIRTH WOODROW
817 TANKOW WM
819 WATASOZEK JOHN
821 DWYER OLIVER
822 NO RETURN
823 NO RETURN
466 HOLLYWOOD HOTEL WO1-7458
489 BERWIN APTS WO5-0638
1 GODDEN MARY MRS WO5-0638
2 CALCATTERA MARGT
963-7634
3 DORNOFF JOE
4 BEQUETTE BETSY MRS
963-9438
5 MELLET BESS
6 COGLEY HENRY

Target Street	Cross Street	Source
✓	-	Polk's City Directory

HENRY ST 1968

HENRY ST--CONTD
BERWIN APTS--CONTD
7 JOHNSTON FRED
8 OTT HENRY
9 TOMCZAK BERNICE
10 SHARRIE SAULEIKO
11 MORAN HELEN
12 BUTLER WM T 963-7781
13 BULTER WM
14 BREEN JOHN
15 GUEDE JEANETTE
16 DENNISON CLARENCE
17 HENRY BILLIE
18 KENNEDY GEO C 963-1782
19 WHITE MARGT L MRS
20 YADEN MARY A 963-3958
21 CUTHBERTSON EDNA
22 PADGEN KATH
23 YORK PATRICIA MRS
965-6376
24 CARTWRIGHT MILDRED B
WO5-8519
25 DOYLE EMMY
26 ROGERS WM
27 PAUL CHESTER WO5-8740
28 PEZANIS JAMES
29 DELAWARE CHARLES
32 MORTON EDWIN
33 NO RETURN
34 HADDAD MICHL M WO2-8028
35 BROWNING HAZEL
36 CARPENTER WM
37 GEORGE VIOLET
38 FLOREK JOHN
39 VACANT
40 MAYER JOSEPH
41 THOMPSON LARRY 961-7864
42 MC MANNIS PETER J
43 PLAS GERALD
44 BOSWELL PANSY
45 CHABANEK ANDREW
46 PAPPAS GEO
47 LUKAS HARRY
48 CULLEN PAULINE
49 CARBAS PETER
50 HILTUNEN TOBIO
51 QUEEVILLE DOROTHY
52 PETERS KATHY
53 PETRIE THOS
54 GERRIT HERENA
55 LAW ASHER
56 DEL VICCHIO JOHN
57 SCHWAB LAWRENCE A
58 VACANT
59 KOHL JOE
60 KITOSH CHARLES
62 BROWN N S
63 BONNET EMILE
65 POSCH FRANK
---2D AV INTERSECTS
635 CASS TECH SCH (SIDE ENT)
651 LEONORA APARTMENTS
963-4433
81 OBIT BERNARD
82 ALEXANDER KEN
83 HOWATT JEAN
84 SPEIGHTS JAMES 963-6086
86 MORGAN THOMAS
101 RIOS RUTH MRS 963-4433
102 MILES GILL
103 MUCKLEY CLIFFORD
WO3-4433
104 ALBIETZ DORA
105 GOY NORMAN
106 EBELING CURT
107 DEEP SAML 965-2966
108 HOPKINS MABEL
109 HOPKINS MARY J
963-0226
110 DE MOURE MICHL
201 YOUNG RAYMOND
202 TOWNSEND TRACY
203 THOMAS JERRY
204 NORTON BERNICE
205 ADAMS ROY
206 LA SAGE RAYMOND
207 CORTS CARLINE
208 CROW THOS
209 JADLLAH SALIEMAN
210 JABR SAM
301 THOMPSON JOHN
302 BANISKY STEVE WO5-3969
303 WORTRS CARLYON
304 SNYDER DOROTHY MRS
305 JORDAN JACKIE
306 WOOLSEY GEO
307 ZADALLA ZAMEED
308 BAILEY NORMAN
309 TURKISH JOE
310 CLEAYER PERCY
401 WHITEHEAD JOCELYN MRS
402 PANKATAI JOAN
403 MC LAUGHLIN DAVE
404 ALI SAMIR
405 WILLIAMS R
406 BAKER ALBERT
407 DUDARDIN EDW
408 DWYER KENNETH
409 WILSON MARY
410 SEIDAN
501 ARCUN RAYMOND
502 CHAMBERS RESSLER
503 LYNN ROXANNE
504 MURFIA SAIP
505 GLENDENIS JOHN
506 BEAVERS CHARLES
507 FISHER VIRGINIA
508 GAUSS ELSIE
509 DODGE STANLEY
510 FARHOOD HASAN
601 GRAHAM ARNOLD
602 CANNON RUBY
604 CHASE ANN
605 ODES MIKE
606 KANTLEHEE JOHN
607 BURLING ROBT
608 LA BRANCH ALPHONSE
609 HICKS JACK
610 SEGLE HELEN 963-3813
STREET CONTINUED
661 PARKVIEW APTS 963-1229
1 HARRISON JOHN 963-1229
2 ALBERT LEE
3 SENTERS C D
4 POOR JAMES
5 VACANT
6 MATTHEWS WILBERT
7 ENGLE CARL
8 THOMAS JEAN
9 ROBERTS JOHN
10 COLMER JOHN
11 ROLLINS ROBT
12 TISDALE THELMA
13 WILCOX ROBT
14 REYNOLDS JOHN
15 DOBREFF JOHN L
16 BRAY MILTON
17 CULNER JANET E
18 HANSON MONET
19 VACANT
20 BENNETT GLADYS MRS
21 CARBINI LEWIS
22 RIVERA ELEANOR
23 DORTON EMMA
670 PERFECT CIRCLE MASTER
STOCK AUTO PARTS WO1-9860
671 EVA'S HOTEL
WARNER EVA Z MRS •
WO3-5799
710 NO RETURN
466
---GRAND RIVER AV INTERSECTS
846 VACANT
848 KESSLER HARRY CLEANERS
849 NUGENT SERVICE INC
FORWARDING AGTS WO2-1927
---4TH AV INTERSECTS
905 WHITTON WAYNE PAPER CO
965-4840
920 DIFCO LABORATORIES INC
CHEM MFRS 961-0800
---5TH INTERSECTS
---JOHN C LODGE EXPWY CROSSES
467
---BROOKLYN INTERSECTS
---ZIP CODE 48216
---TRUMBULL AV INTERSECTS

Target Street	Cross Street	Source
-	✓	Polk's City Directory

W FISHER FWY 1968

476

VERNOR HWY W -FROM 2400
WOODWARD AV WEST

---ZIP CODE 48201
5 HARRY'S BARBER SHOP W04-9334
7 RON'S BOOK STORE
15 MAGILL WM L LWYR W02-1243
31 VACANT
73 FERRIS PARKING CO
89 VACANT
---PARK AV INTERSECTS
103 MC COWAN KATHLEEN MRS
W05-0333
113 APARTMENTS
1 RODRIGUEZ JOSE
2 ZATKO MARY
3 WAGMAN SARAH MRS
4 BROCK CHARLES
5 PFIRRMAN ETHEL MRS
6 TSOULIS JOHN 965-0473
7 VACANT
8 DION GRACE G MRS
9 VACANT
10 BARWICK JOHN L
11 VACANT
12 COUGHLIN HAROLD
119 APARTMENTS
101 MATSON JACOB P
102 CARLSON J
103 BENY A
104 SMITH ALEX
201 CONRETAS NICK J
202 VACANT
203 GARRETT T
204 SHAPIRO ALLEN
301 GONZALES P C
302 BECKER S C 962-4216
127 VACANT
131 VACANT
133 GERALDINE D D 963-1486
135 VACANT
137 COFFEE HOUSE RESTR
964-9956
149 FERRIS PARKING CO (BR)
160 VACANT
161 OLDS HOTEL W03-6955
---CLIFFORD AV INTERSECTS
211 CLAYTON HOTEL W02-7885

448

---CASS AV INTERSECTS
---2D BLVD INTERSECTS
604 NO RETURN
640 BELVADERE HOTEL 964-8822
ROACH JOHN R
650 MID WEST BLOOD SERVICE INC
W01-1063

474

---GRAND RIVER AV INTERSECTS
---3D AV INTERSECTS
801 NO RETURN
830 MILO ARTS & CRAFTS INC
FURN 962-1436
850 PAQUETTE THEO ●
854 RICH CHARLES
---4TH AV INTERSECTS

473

Target Street	Cross Street	Source
✓	-	Polk's City Directory

HENRY ST 1964

Asbury Park av intersects

169B

HENDERSON AV—From St Lawrence av west to Trenton av, 1 north of McGraw av
Zone 10

169A

Lonyo rd intersects
Renville av intersects
Ogden av intersects
Trenton av intersects

185C

HENLEY PL—From 9300 W Jefferson av south, 1 east of Rouge River
Zone 17
9400-9475 Vacant

449

HENRY—From 2501 Woodward av west to 15th
Zone 1
24-28 Web Parking Lot
25 Henry's Coffee Hse restr
29 Vacant
33 Truk-A-Door truck & trailer equip slg WO1-8453
37 Home Electronics Shop equip WO1-5938
42 Perdikakis John ® WO5-5831
46 Bellevue Tavern WO4-8704
48 Bellevue Hotel 963-8875
50 Bellevue Restr
52 Vacant
54 Vacant
55 Wayne Parking (auto parking)
56 Buffalo Scale Co (br) WO2-7718
62 Paris Hotel WO4-9522
67 Allen Alverda 963-6837
71 Tarlington Geo WO4-9711
72 Allen Parking Lot
75 Vacant
82 Patrick Ora M Mrs 965-1729
83 Allen Sign Shop sign pntr
86 Smith Helen Mrs
87 Lee Wing Hand Laundry Wing Lee ®
88 Vacant
97 Bregman Tailors & Clns clo cln WO1-4903
Park av intersects
127 Chinnici Pete ® WO1-3042
128 Comet Bar tavern 964-8152
131 Vacant
136 Hotel Harold WO4-9564
140 S&A Parking Lot
143 Vacant
153 Henry Hotel
157 Vacant
Clifford intersects
200 Peggy's Restr 964-8531
201 Luan's Grill restr WO4-8540
204 Apartments
1 Vacant
2 McKnight Anna Mrs
3 Kolbe Joseph
4 Heneka Helen B Mrs
5 Adolphson Frank WO5-4447
6 Smith John
207 Apartments
1 Vacant
2 Cleary Emily Mrs
3 Vacant
4 Moy Jas C
5 Vacant
6 Vacant
7 Vacant
8 Vacant
210 Charlie's Market gro WO4-8655

448

Cass av intersects
410 Henry's Barber Shop 961-0911
412-16 All In One Serv shoe repr
420 Buy Fair Mkt gro 961-6685
427 Henry Apts
Uren Josephine Mrs 963-9555
428 Chinese Hand Lndry WO4-0420
438 Elms Apts
101 Azar Simon WO3-2893
102 Vacant
103 Divert Bert Mrs 963-3769
104 Taylor Geo
105 Reede Stella A Mrs
106 Vacant
107 Nadrowski James
108 Meisner Henry
109 Dagg Eliz Mrs WO3-1631
110 Dunton Clara
111 Hodge Arth
112 Roggenbeck Harold
113 Melifsky Joseph
114 Johnson Berry
115 Neuerman Henry
116 Turyzn Joseph
201 Olwean Sied WO4-0857
202 Zaidi Saml N
203 Farrow Ruby
204 Perry Thos
205 Lettuce Chas
206 Lee Cath Mrs
207 Vacant
208 Ayres Eva
209 Vacant
210 Vacant
211 Alvorez Isaac
212 Vacant
213 Fox Henry
214 Larsen Danl
215 Carron Geo
216 Price Robt
217 Papazinia Pete
301 Eaton Pearl M WO3-3925
302 Freeman Leonard
303 Rizer Alf
304 Gullo Jessie Mrs
305 Lopez Lawrence
306 Busuttel John
307 Vacant
308 Lux Paul
309 Vacant
310 Vacant
311 Vacant
312 Sturgis Pearl WO5-7654
313 Vacant
314 Vacant
315 Pelkarski Lillian
316 Sabicek Buzz
401 Vacant
402 Magpali Frank
403 Garvarino Roy
404 Moreau John J
405 Spalick John
406 Bert Harry
407 Vacant
408 Smith Glenn
409 Kaspyzk Joseph
410 Wilson Marshall
411 Baron Philip
412 Vacant
413 Vacant
414 Price Ethel Mrs
415 Carter Donald
416 Mills Ralph
439 Bretton Hall Apts
101 Pierson Charlie WO5-2380
102 Bushley Harvey
103 Alston Forest
104 Faster John
105 Canales Al
106 Corbitt Adam
107 Anderson Lyle
108 Hill Alton
109 Hristich Ednore WO3-1625
110 Hall James WO5-3869
111 Hunter Lola 963-0427
112 Kulas Anne L
113 Graviel Pete
114 Lovelace Henry
201 Clune Martin J WO4-0465
202 Vacant
203 Himmell Frank
204 Bolda John
205 Richard Max
206 Going Claude L WO3-0234
207 Caklis John
208 Milligan Hugh WO5-4796
209 Whalen Arth B jr 961-7632
210 McDonald Betty
211 Vacant
212 McLeod Rose Mrs
213 Hammond Lloyd O WO3-7174
214 Kolb Geo
301 Dunn Edith L Mrs WO3-2635
302 Zitler Vince
303 Winter Joseph
304 Vacant
305 Burtinshaw Frank
306 Sisk Danl
307 Sanders Dorothy E Mrs WO3-5362
308 Cutter Walter
309 Lister Chas E WO4-1251
310 Hughes Wilbur 963-3967
311 Buschlen Berwin L
312 Barston Raymond
313 Lewis Chas
314 Lawrence Roy A
401 Popard Kenneth
402 Cronander John B 963-2328
403 Donak Nick
404 O'Brien Patk
405 Vacant
406 Littell Gladys S 961-2216
407 Sarber Marion L WO4-0735
408 Harding Judith
409 Hansen Geo E 961-7403
410 Ziegler Steve
411 Boskill Helen Mrs
412 Thurston Arth WO5-4876
413 Ross James 963-3090
414 Aftekhari Qusen
Street continued
445 Beehive Groceteria gro 964-7572
447 Pla-Mor Recreation bowling WO3-7074
448 Hotel Willard WO1-7572
Hotel Barber Shop WO2-0474
Denicia Tony
458 Vassar Apts
1 Beiswenger Chas
2-3-4 Hullstickler Harold ® WO3-7428
5 Vacant
6 Russell Wm
7 Lantagne Joseph
8 Turnbull James
9 Witzell Otto
10 DeQuatro Gust WO1-2724
11-12 Cook Phillip
15 Siegel Helen
16-18 Panitch Geo
17 O'hearn Timothy
19 Baker Tony
20 Grimes Chas
21 Harley Wm
22 Vacant
23 Guthrie R C
24 Manosky Anna
25 Campbell Herbert
26 Nelson Glenn
27 Copenhager Clyde
459 Claridge Apts
101 Grzelakowski Mitchell WO1-3887
102 Hurtt Richd
103 Fenner Beverly J Mrs
104 Owning Donald
105A Anderson Harry
105B Crushur Joseph
106 Ponders Horace
107 Floyd Emily
108 Rodriquez Gilbert
109 Laing Jane Mrs
110 Ermatinger Rose Mrs
111 Birch Leo
112 Logan Irvin
201 Connard Sylvia
202 Kocheff Steve
203 Martin Geo WO4-0294
204 Matson Jacob
205 Gerniski Edw
206 Vialsutto Video
207 Schamer Harlan
208 Cannon Perry
209 Smith Gerald
210 Hoefler Geo
211 Kennedy Geo C WO4-1109
212 Brzezinski Luckwich
301 Chavez Ernesto WO5-0397
302 Gray R C
303 Vacant
304 Wood Mary J
305 Morgan Jeanette Mrs
306 VanOscend Harold
307 Klenki Dan
308 Dann Godfrey
309 Horner Albert
310 Smith Mary
311 Hackett Chuck
312 Smith Kenneth
401 Vacant
402 Burns Robt
403 Mrocuek Chester
404 Lukowski L WO2-8699
405 O'Connell Wm
406 Perrin Roman
407 Hoeft Henry C
408 Williams Sylvia Mrs
409 Vacant
410 Haire Jack
411 Friedlander W Eug

Target Street	Cross Street	Source
✓	-	Polk's City Directory

HENRY ST 1964

HENRY—Contd
Claridge Apts—Contd
412 Bernokis Joe
B1 Jenkins Roman
B2 Wilkinson Geo
B3 Vacant
B4 Smith Thos
B5 Koehler Geo
B6 Carter Edw
B7 Zaiglen Walter
B8 Zeeb Wm
B9 Dwyer Oliver
B10 Ruohonen Arvie J
B11 Spoufe Walter
B12 Wright Henry
B14 O'Rourke Jeremiah
B15 Jackson Herbert
B17 Jablonski Karl
B19 Fejko Steve
B21 Irish Raymond
B22 Hackett Ross
B23 Nowak Julian
466 Hollywood Hotel WO1-7458
470-78 Natl Automotive Parts Co Inc 965-1221
481-83 Pla-Mor Recreation (parking lot)
489 **Berwin Apts**
1 Godden Geo WO5-0638
2 Butterworth Russell
3 Anama Donna
4 Hart Michl J WO4-0339
5 Vafakas James WO4-0921
6 Cogley Henry
7 Brown Edw
8 Vacant
9 Clark Frank
10 Perlin Max
11 Remey Joseph G 965-8742
12 Butler Wm T 965-5638
13 Cameron Evelyn 961-7839
14 Breen John
15 Nicholas Gust WO5-6987
16 York Ray
17 Henry Billie WO4-1021
18 Yorich Louis
19 White Margt L Mrs WO3-2169
20 Saunders Robt
21 Gargalis Michl
22 Mallender Robt
23 Wotier Mary
24 Cartwright Mildred B WO5-8519
25 Vacant
26 Millison Jos
27 Paul Chester WO5-8740
28 Rocco Walter
29 Delaware Chas
30 Mayer Joseph
31 Ross John A WO3-4943
32 Ulich John
33 Cuthbertson Edna
34 Haddad Michl M WO2-8028
35 Bates John
36 Pelaez Mary 961-8440
37 Friedl Maria
38 Florek John
39 Pozaricki Frank
40 Laux Rickey
41 Campbell Benj
42 McMannis Peter J
43 Cashen James WO4-0042
44 Gross Emil
45 Vacant
46 Pappas Geo
47 Lukas Harry
48 Cullen Pauline
49 Tingley Clifford L WO4-0649
50 Vacant
51 Vacant
52 Vacant
53 Petrie Thos
54 Vacant
55 Low Asher
56 Del Vicchio John
57 Schwab Lawrence A
58 Vacant
59 Posch Frank
60 Kitosh Chas
61 Vacant
62 Brown N S
63 Bonnet Emile
65 Vacant
2d av intersects
635 Cass Tech School (side ent)
651 **Leanora Apartments** WO4-7094
B1 Farmers Dave
B2 Farley Richd
B3 Crocker Fred
B4 La Sage Raymond
B6 Nixon Bernard
101-03 Sherrod Nellie Mrs WO4-7094
102 Awad Joseph A
104 Betts Dora L Mrs
105 Nolan Carl
106 Barker Donald
107 Deep Saml 965-2966
108 Mansky Irene
109 Swanson John
110 De Moore Michl
201 Smith Wilbur
202 Johnson Tracey
203 Vacant
204 Reed Thos
205 Miller Franklin
206 Mikalil Thad
207 Vacant
208 Flores Fred
209 Crane Frank
210 Witkoski Walter
301 Bronca Joseph WO3-9594
302 Vanisky Steve WO5-3969
303 Canterbury Virgil
304 Snyder Wm
305 Carlisle Frances
306 Vacant
307 Zadalla Zaheed
308 Vacant
309 Speights James 965-0537
310 Ebling Kirk
401 Whitehead Jassolyn Mrs
402 Ayyash Chas
403 Malkie Mohammed
404 Schultz Elmer
405 Howett Jean Mrs WO5-3641

Target Street	Cross Street	Source
-	✓	Polk's City Directory

W FISHER FWY 1964

103 McGowan Arth WO5-0333
113 **Apartments**
1 Vacant
2 Zatko Mary
3 Burkett Mary Mrs
4 Wagman Sarah Mrs
5 Vacant
6 Madley Saml W
7 Pfirrman Wm
8 Dion Grace G Mrs
9 Scull Edna Mrs WO4-1259
10 Barwick John L
11 Vacant
12 Coughlin Harold
119 **Apartments**
101 Nizich Frank
102 Vacant
103 Caruso Steph
104 Wood Harry
201 Vacant
202 Miller Gerald
203 Peterson Victor
204 Shapire Allen
301 Lang Helen Mrs
302 Tansey John 962-6531
Street continued
127 Hi Hat Grill 964-8369
131 Reliable Electronic's WO1-4592
134 Becharas Bros Coffee Co whol WO2-4200
135 Ajax Laundry & Cleaners
137 Vacant
149 Ferris Parking Co (br)
160 Vacant
161 Hotel Olds WO3-6955
170 Nippy Grill restr WO3-1221
Clifford intersects
211 Clayton Hotel WO2-7885

448

Cass av intersects
440 Downtown Collision Inc auto repr WO2-1313
442 Thomas Bros Market gro WO2-1647
450 Bayon Irvin WO2-0268
458 Watson Victor 965-8956
462 Cook Chas
468 Dave's Auto Glass installation WO3-4880
480 No Return
488 Andreas Eug J @ WO3-1499
489 Cass & Commerce Parking Lot
495 **Stone Apts**
B1 Aspoupoli Maria
B2 Savage Mary Mrs
B3 Taylor Eliz 965-7293
101 Inglin Eug
102 Dobson Wm WO3-5641
103 Vacant
104 Arzuasa Garcia
105 Vacant
106 Devitak Dan
107 Vacant
108 Vacant
201 Vacant
202 Silvera Gracita
203 Vacant
204 Smith Alton
205 Estvada Joseph @ 962-7299
206 Terry Judy 965-6479
207 Vacant
208 Lilat Ted
301 Russo Joseph B
302 Jaeger Geo WO3-9091
303 Quick Mary H
304 Delrose Chas
305 Vacant
306 Hansma Thos K
307 Biglatzki Chas
308 Vacant
Street continued
507 **Manhattan Apts**
B1 Vacant
B2 Richter Emil
B3 Blain Howard
B4 Vacant
B5 Mercier Joseph
101 Vacant
102 Vacant
103 Misner Leonard
104 Podgorski Stanley WO4-0426
105 LaFrance Leo
106 Henderson Leroy
107 Morris Mary Mrs
108 Ott Henry
201 Jennings B Chas
202 Miller Harry @
203 Wong Chester 963-9718
204 No Return
205 Tennesen Arth
206 Loo Tuckyuen
207 McManus Arth
208 Sut Thom
301 Konstantinou Michl
302 Wilson Mamie Mrs WO3-9763
303 Martel Sharon Mrs
304 Bestwick Robt
305 Vacant
306 MacKenzie G John
307 Cook H David
401 Vacant
402 Hilding Arth 963-0148
403 Wairned Eug
404 Shepard Allen
405 Morris Joanne
406 Vacant
407 Vacant
408 Logan Alex
2d blvd intersects
640 Belvadere Hotel WO4-9224
Archer Earl
650 Mid West Blood Serv Inc WO1-1063
656 Vacant

474

Grand River av intersects
3d av intersects
801 Vacant
829 Housey Bros Parking Lot
830 Milo Arts & Crafts Inc (rental serv) 962-1436
850 Rosnel Lloyd
854 Rich Chas
4th av intersects
910 McGee Georgia Mrs WO2-1621
912 Pawling Esther Mrs

Target Street	Cross Street	Source
✓	-	Polk's City Directory

HENRY ST 1956

169B
HENDERSON AV—From StLawrence av west to Trenton av, 1 north of McGraw av
169A
Lonyo rd intersects
Renville av intersects
Ogden av intersects
Trenton av intersects

185C
HENLEY PLACE—From 9300 W Jefferson av south, 1 east of Rouge River
9400 Short Curtis
Church Norman
9401 Irwin Augdo
9403 Schaffenberg Otto H
9404 Krause Wm
9406 Wilson Eliz Mrs △ VI 2-0118
9407 Wieland Jas △ VI 2-4123
9408 Lawson Arth △ VI 3-8724
9409 Gergley John △ VI 2-8246
9410 Jackson Chas
9411 Kinnell Josephine Mrs △ VI 1-5336
9414 Martin Francis △ VI 1-6887
9415 Beaudrie Geo A
9416 Lawson Clyde
9417 Adam Eliz Mrs △ VI 1-6543
9418 May Orville R △ VI 2-3296
9419 Suyak Helen Mrs △ VI 3-0386
9420 Nichols Geo
9421 Saylor Albert △ VI 3-1047
9422 Tucker Eug △ VI 1-2933
Aller Wm △ VI 1-3555
9423 Sullivan Chas E △ VI 1-4924
9424 Hood Fred
9427 Prevo Eldridge M
9428 Whitt Douglas
9429 Little Pershing
9430 Parvin Alvie △ VI 2-0782
9431 Barron Ambrose C △ VI 3-9429
9432 Parwin Wm △ VI 2-4326
9433 Hannah Glenn △ VI 3-8296
9434 Stokes Glenn △ VI 2-4044
9435 Roberts Kie
9437 Russell Chas △ VI 3-5025
9438 Abbott Henry
Baker Virgil
9439 Flowers Elijah △ VI 3-9477
9441 Springer David
9445 Sanderson Vannie L Mrs
9447 Fournier Jos
9449 Baker Ottis V
9451 Hall Alf △ VI 2-2388
9453 Swift Fred △ VI 1-5823
9455 Pickens Marion L △ VI 1-9819
9457 Hannah Ray R
9459 Miller Vernon △ VI 3-5017
9461 Horne Jack △ VI 1-1834
9463 Kirchoff Norman △ VI 3-8739
9465 Beachler Garland D
9467 Reeves Commodore △ VI 1-3165
9469 Kinnell Stella Mrs △ VI 2-4454
9471 Szabo John △ VI 1-4716
9473 Deatoun Louis
9475 Bandy Max △ VI 3-7696

449
HENRY—From 2501 Woodward av west to 15th
21 **Building**
2d fl Continental Studios Inc photog △ WO 5-3170
3d fl Cooley Appl Serv △ WO 1-3410
4th fl Electronics Institute Inc △ WO 2-5661
5th fl Mechanical Engineering Serv Co △ WO 3-7755
Alpha + J Beta Society △ WO 2-5661
24-28 Web Parking Lot
25 Vacant
29 Vacant
33 Vacant
37 Vacant
42 Perdikakis John ⓪ △ WO 5-5831
46 Bellevue Tavern △ WO 4-8704
48 Bellevue Hotel △ WO 5-4373
Nolan Casimer △ WO 5-4373
52 Industrial Window Clng Co △ WO 1-3231
54 Vacant
56 Vacant
62 Jerome Hotel △ WO 4-7429
67 No return
71 No return
72 R & B Parking Lot
75 Parkwood Parking
82 Badini Angeolni △ WO 3-0278
83 Monchnik's Paul Radio & Telev Serv △ WO 5-4630
86 DeVon Anna Mrs
87 Lee Wing Hand Laundry
88 Henry Pete ⓪ △ WO 5-0292
94 Vacant
97 Schneider Cleaning & Tailoring
Park av intersects
127 Chinnici Pete
128 Pantry Bar The tavern △ WO 4-7038
131 Alex Refrigerator Service △ WO 1-8433
Baronis Wm △ WO 1-8433
136 Hotel Harold △ WO 4-9564
140 S & A Parking Lot
143 Vacant
153 Henry Hotel
157 Vacant
Clifford intersects
200 Venezia Pizzeria △ WO 4-7840
201 In Old Mexico
204 **Apartments**
1 Miller Bessie
2 McKnight Anna Mrs
3 Abbott Jas △ WO 1-0252
4 Heneka Helen
5 Adolphson Frank △ WO 5-4447
6 Fleckesteiner Leona
207 **Apartments**
1 Yee Jimmie
2 Shun Leo
3 Guey Sookoo Sing
4 Moy Jas
5 Vacant
6 Koster John △ WO 5-5269
7 Vacant
8 Jean Harry
210 Charlie's Market gro △ WO 4-8655
448
Cass av intersects
410 Gron Wm barber
412-16 All In One Serv shoe repr
420-24 Pete's Market gro △ WO 4-7740
427 **Henry Apartments The**
Lodewyck Arth G △ WO 3-6339
428 Chinese Hand Lndry △ WO 4-0420
Lee Sun
438 **Elms Apartments**
High Ethel Mrs △ WO 3-4268
439 **Apartments**
101 Whalen Arth B △ WO 5-2380
102 Normand Steph △ WO 5-4098
103 Newman Laura △ WO 5-5273
104 Mrakovitch Vince
105 Parnass Abr △ WO 3-9884

Apartments—Contd
106 Long Gaines E △ WO 1-9687
107 Petkus John △ WO 3-0846
108 Isaacson Mary Lou Mrs
109 Halstead Georgia
110 Tolbert Jas
111 Cook Martha Mrs
112 Kulas Anne L
113 Drake Harriet M △ WO 3-1624
114 Roberts Henry
201 Russas Alf V △ WO 4-1265
202 Whalen Robt
203 Sullivan Willis
204 Bolda John
205 Vacant
206 Going Claude L △ WO 3-0234
207 Byrum Delbert E △ WO 5-3146
208 Milligan Ruth Ann △ WO 5-4796
209 Hawkins Agnes
210 Basil Pete
211 Ray Otto
212 McLeod Dan
213 Hammond Lloyd O △ WO 3-7174
214 Kolb Geo
301 Dunn Edith L Mrs △ WO 3-2635
302 Zitler Vince
303 Booth Woodward E
304 Matson Chas
305 Burtinshaw Frank
306 Lister Chas
307 Sanders Dorothy E Mrs △ WO 3-5362
308 Scheesley Marcella
309 Cavins Leonard △ WO 5-4550
310 Colare Muriel A
311 Roehring Wm
312 Francis Frank
313 McKenzie E
314 Lawrence Roy A △ WO 5-2380
401 Crawford Jack △ WO 5-0121
402 Lesniewski Leo △ WO 3-1332
403 Atkinson Al
404 Zimmer Wilfred E △ WO 3-5959
405 Pagan Mary G
406 Lumsden Wm
407 Port Francis J
408 Lueck Henry
409 Derucke Pearl D △ WO 4-0977
410 Kellar Mary
411 Moore Beatrice M
412 Thurston Arth △ WO 5-4876
413 McAllister Wm
414 Boss Larry
Street continued
445 Fred's Grocery
447 Pla-Mar Recreation bowling alleys △ WO 4-8486
448 Hotel Willard △ WO 1-7572
Hotel Barber Shop
458 Huffstickler Harold real est △ WO 3-7420
458 Fugate Bernie △ WO 5-5839
459 **Claridge Apartments**
101 Colman Carl W △ WO 5-1279
102 Rhodes Wilbur △ WO 5-2053
103 King Emil
104 Vacant
105 Said Saml
105A Anderson Harry
106 Ernstinger Rose Mrs
107 Grutch Peter
108 Potter Lex
109 Fakhouri Samih J
110 Shaffer Clair
111 Sandba Henry J
112 McCloud Wm
201 Speers Eliz Mrs
202 Newman Chas E
203 Martin Geo △ WO 4-0294
204 Cadwell Julius
205 Pinson Ronald C △ WO 5-2838
206 Coyler Berton
207 Moore Jas
208 Majeski Chester
209 Hudecak Mary Mrs △ WO 1-3584
210 Burnett Edw A
211 Abass Ahmed
212 Cawetzka Mario
301 Massey Jas C
302 King Ibert
303 Vacant
304 Colquhoun Grace Mrs △ WO 4-0610
305 Morgan Jeanette Mrs
306 Kennedy Geo C △ WO 4-1109
307 Nelson Jas
308 Hatgis Gus
309 Marvos Wm C
310 Schneider R Jas △ WO 5-1514
311 Bain Wm C
312 Kanas Nicholas
401 Vacant
402 Buckley Frank
403 Grooms John E
404 Earley Luther
405 Vacant
406 Mitchell Bernice Mrs
407 Vacant
408 Vacant
409 Blaylock Jas
410 Seagle Jas
411 Walsh Edw
412 Scott Jos
(A-C) Potter Raymond
(B-D) Fox David
(E) Ryan Edw
(G) Vacant
(H) Wetherby Neil
(I) Bender Jos
(J) Hermanson Jas
(K) Pasch Elmer
(M) Gyftakis Gus
(N) Lynch A T
(O) Vacant
(Q) Lawrence Geo
(R) Begin Robt
(S) Smith John T
Street continued
466 Hollywood Hotel
469 Rankin Jos H △ WO 3-4427
Dennis Jas △ WO 3-0059
476 Wagman Sarah Mrs △ WO 5-3894
481 Dale Gertrude Mrs
483 Dale's Cleaning & Pressing
489 **Berwin Apartments**
1 Godden Mary Mrs △ WO 5-0638
1A Trodt Geo R △ WO 5-1397
2 Novak Frank
3 Meyer Eva Mrs
4 Fisher Lloyd
5 Corral Fred
6 Rossler Chas △ WO 2-5994
7 Thompson Betty Mrs
8 Garel Chas
9 Dawes Helen △ WO 5-9896
10 Miller Geo
11 Aspinall Fred △ WO 3-0207
12 Reha Frank
13 Whittington Roy J △ WO 3-4143
14 Crall Cleta

Berwin Apts—Contd
15 Nicholas Gust △ WO 5-6987
16 Adams Walter
17 Martindale June Mrs
18 Carroll A H
19 White Margt L Mrs △ WO 3-2169
20 Boozash John
21 Kardasis Geo △ WO 4-0919
22 Gargalis Michl
23 Henry Twyla
24 Butterworth John △ WO 1-1143
25 Sullivan Lila E Mrs
26 Meyer John S
27 Bjark Richd
28 Kolby Margt
29 Weideman Otto
30 Shawanda Lucy A △ WO 3-8952
31 Bedford Lynn △ WO 5-4563
32 Dafalus Thos
33 George John
34 Pantelides Alex △ WO 5-6268
35 Lowery Saml
36 Simmons Minerva Mrs
37 Stamas Nick
38 Parrish Roy L
39 Roe Robt
40 Ryan Jos
41 Donahue M J
42 Rogas Tony
43 Grech Angelo
44 Spicer Mary
45 Perry Arth
46 Harris Mary
47 DeStafano Nick
48 Rabbin David
49 Tingley Clifford L △ WO 4-0649
50 Haddad Mitchell
51 Vacant
52 Crockett Wm J △ WO 3-2110
53 Petrie Thos
54 Mooney Geo E △ WO 5-5472
55 Bennett Saml △ WO 3-8016
56 DeLorme Kathryn
57 Sharp Robt
58 Vofokas Jas
59 Poth John
60 Vacant
61 Vacant
62 Brown N S
63 Delworth Neil
64 Vacant
65 Pool Ollie
66 Vacant
67 Grace Jas
68 Price Jas
2d av intersects
635 Cass Tech School (side ent)
651 **Leanora Apartments** △ WO 4-7094
B1 McMahon Gertrude
B2 Stinnett Wm
B3 No return
B4 Woodley Wm
B6 Ellison J T
101 Swartz Geo △ WO 3-5463
102 Wesson Geo
103 David Jos △ WO 4-1390
105 Middaugh Mildred
106 Snyk John
107 Shoor Dorothy
108 Vacant
109 Slinker Harold
110 Houston Louis
201 Townsend Tracey △ WO 5-8242
202 Schmitt John
203 Clark Roy
204 Fields Junior
205 Vacant
206 Kearny Wm
207 Turner Geo C △ WO 1-3898
208 Warren Al
209 Lively Howard
210 Jarvis W
301 King Rubert C △ WO 5-5131
302 Vacant
303 Shamaly Wadin
304 Young Darvin
305 Kash Chas
306 Damon Carl
307 Kent Jay
308 Collins L
309 Wishon Vernon
310 Sawyer Edmund
401 Whitehead Jossalyn
402 Vacant
403 Maliki M
404 Nadell Jerome
405 Whear Sally
406 Barry Michl
407 Whear Harold
408 Ottallah Gus
409 Salmon Ethel E Mrs
410 Takhouire Jas
501 Robinson Anna E △ WO 3-7417
502 Schwartz Betty Mrs △ WO 3-9890
503 Vacant
504 Dawson Jos
505 Peters Jos E △ WO 5-5548
506 Brock Frank A
507 Swanhart Lawrence
508 Mattis Frank C
509 Davis Geo
510 Graham Gladys
601 Sullivan Jas E
602 Lowery Marshall △ WO 5-5261
603 Craig Eug
604 Vacant
605 Becknell Mark C
606 Houston Jake
607 Vacant
608 Davis Ray C
609 Jarrett David E
610 Vacant
Street continued
661 **Parkview Apartments**
B1 Bufkin Helen M Mrs △ WO 5-1813
B2 Treczak Otto J
B19 Giblin Patk △ WO 5-9812
103 Noor Matthew
104 Vacant
105 Thacker Virgil E
106 Vacant
207 Pidek Wally
208 Vacant
209 Nawrot Anthony
210 Vacant
311 Cardukes Wm
312 Vacant
313 Rivera Paul
314 Vacant
414 O'Dell Nettie △ WO 4-0827
415 Vacant
416 Vacant
417 Burgess Leon
418 Vacant
Street continued
670-78 Cavaler Spring Co Inc spring mfrs △ WO 2-1962
671 Hawley Frank

Target Street	Cross Street	Source
-	✓	Polk's City Directory

W FISHER FWY 1956

476

VERNOR HWY W—From 2400 Woodward av west to city limits

4 Eichelbarger J D dentist △ WO 2-0110
Kuschinski Alf lwyr △ WO 1-4492
Kuschinski Leo lwyr △ WO 1-4492
Inertol Co Inc paint △ WO 1-3332
VanHusen Music Studio
A A A Embroidery Co △ WO 5-3066
5 Wood Vern Barber Shop
7 Reliable Electronic Radio & TV Serv sls and serv
15 Magill Wm L lwyr △ WO 2-1243
31 Vacant
40 George's Parking Lot
45 Stack Philip A △ WO 5-0348
53 Young Jack H △ WO 1-7591
89 Victoria Radio & Television Sls & Serv △ WO 4-9240

Park av intersects

100 Rice Floyd Sales & Service △ WO 3-0880
103 McCowan Arth △ WO 4-0200
113 **Apartments**
1 Holifield Benj E △ WO 4-1240
2 Onofrio Ernest
3 McMillan Edgar
4 Barsian David
5 Vacant
6 Warner Mildred artist
7 Pfirrman Wm
8 Geraldine Grace
9 Scull Robt R △ WO 4-1259
10 Wells Claude H △ WO 3-7924
11 Monroe Dorothy
12 Coughlin Harold
119 **Apartments**
101 VanLuven Forrest △ WO 2-3407
102 England Alf
103 O'Rafferty H Irene
104 Jarrell Chas J
201 Alfaro Albert L
202 Murdock John B
203 Johnson J B
204 Cochran Carl N
301 Ward H
302 Stroud J M

Street continued

127 Village Restaurant △ WO 4-7372
131 Lemke Coin Machine (stge)
134 Becharas Bros Coffee Co whol △ WO 2-4200
135 Ajax Laundry & Cleaners clo clnr △ WO 2-3289
137 Lemke Coin Machine Co vending △ WO 3-3726
160 **Apartments**
B1 Watson Alec
1 Quigley Jas
2 Burnette Joyce Mrs
3 Whaley Claude
4 Lemke Fredk W △ WO 5-0093
5 No return
6 Durkin Wm
7 Williams Carl
8 Vacant
9 Vacant
10 White Betty Mrs
11 Selby Faye Mrs
12 No return
14 Trepes Gregory
15 McFarlane Wm T
161 Hotel Olds △ WO 3-6955
170 Nippy Grill restr △ WO 3-1221

Clifford intersects

211 Clayton Hotel △ WO 2-7885

448

Cass av intersects

440 Downtown Collision auto repr △ WO 2-1313
442 Thomas Bros Market gro △ WO 2-1647
450 Burleyson Gene
Walters Fred
458 Withey Earl △ WO 4-9432
Van Marshall
461 Cass High Sch (parking lot)
462 Reason Oliver
467 Womens Christian Temperance Union △ WO 4-7680
Willard Frances House for Girls △ WO 4-7680
468 Dave's Auto Glass △ WO 3-4880
479 Lee Angeline Mrs △ WO 4-0408
480 **Devonshire Apartments**
1 Bierdon Alex
2 Greene John W △ WO 3-1205
3 Russell Jos
4 Woolum Goldie
5 Faust Henry
6 Faust Edwin
7 Martin Roy
8 Murano Frank
9 Rose Wallace
10 Camden Jas E △ WO 4-1238
11 Christian Minnie Mrs △ WO 3-8556
12 Miller Donald L △ WO 5-1938
14 Musselman Clayton
15 Roberts Robt
16 Reed Geo
17 Baychuck John
18 Zammit Jos
19 King Sally
20 Bareck Saml
21 Ressin Fred
22 Rasch Andrew △ WO 5-0526
23 McKee Mary E Mrs △ WO 5-2492
24 Nolan Idella Mrs
25 Kuriger Pete
26 Dornoff Jos
27 Couture Lorraine
28 Wooten John
29 Hicks Quinton T △ WO 1-7678
30 Amuney Saml △ WO 4-1232
31 Tennant Albert
32 Vermillion Doris

Target Street	Cross Street	Source
-	✓	Polk's City Directory

W FISHER FWY 1956

VERNOR HIGHWAY W—Contd
Devonshire Apts—Contd
33 Hiatt Chas ∧ WO 5-7959
34 Dawood Asia
35 Crushier Jos
36 Britt Theresa
37 Vacant
38 Herrema Garrett
39 Turner Wm
40 Hall Marilyn
41 Kelly June
42 Barger Harry
43 Pastell Clyde
44 Locascio Vincent
45 Meila Amelia
46 Hoffman Wm
488 Andreas Eug J @ ∧ WO 3-1499
489 DiPasquale Pasquale △ WO 4-0308
495 **Stone Apartments**
B1 Kellum Wm F △ WO 5-3918
B2 Bourgeois Roy P
B3 Vacant
101 McLogan Ralph △ WO 3-0394
102 LaFrance Leo
103 Ward Richd
104 Vetrie Thos
105 Jones Raymond
106 Rafley Clifford
107 Tolusciak Edw
108 Lynch Ralph
201 Anderson Ray
202 Dupius Agnes Mrs △ WO 3-1596
203 Vacant
204 Gregonis Eleanor Mrs
205 Vacant
206 Lowry Chas R
207 Tracey Jack R
208 McBride Oscar △ WO 4-0794
301 Morgan Leo
302 Jaeger Geo ∧ WO 3-9091
303 Hale Billy A
304 Vacant
305 McCoy Ina
306 Slaweck Frank
307 Faras Arnold
308 Dupius Alf
Street continued
507 **Manhattan Apartments**
B1 Balger Stella Mrs
B2 Louis John
B3 Dougherty Chas
B4 Walker Tracey ∧ WO 4-0309
B5 Beddingfield Harold
101 Weber Leona Mrs
102 King Mary
103 Stonefish Lilli
104 Hagerman Steph
105 Miller Don ∧ WO 4-0933
106 Gould Chas R
107 Rios Wm
108 King Frances △ WO 4-1074
201 VanDerHoeven Remi
202 McCullough Harry
203 Tessman Dorothy
204 Bealkowski Clemens
206 Hayas Wm
207 Keiston Celia Mrs
208 Porter Violet M △ WO 2-0723
301 Erkert Vera Mrs
302 Weatherred Jerry
305 McFadden Alma △ WO 3-4978
306 Speakman Elbert
307 Walker Chas H △ WO 4-0309
308 Krause Regina △ WO 3-2899
402 Gordon David
403 LaLon Wm
404 Gleason Frank E ∧ WO 2-5371
405 Wolcott Cora △ WO 4-0509
406 Rovigina Tony
408 Davis Jack E △ WO 2-4279
2d blvd intersects
640 Belvadere Hotel △ WO 4-9216
650 Vacant
652 Bungalow Coffee Shoppe restr
△ WO 4-8804
656 Vacant
474
Grand River av intersects
3d av intersects
801 Michael's Third & Vernor Service gas sta
∧ WO 3-7936
829 Hassen's M D Portable Steam Cleaner
auto wash
830 Milo Arts & Crafts Exposition Equip Co
rental service △ WO 2-1436
850 Lerma Maggie Mrs
854 Carden Wm B
4th av intersects
910 Rickard Wm
912 Pawling Esther Mrs
Newton Melvin
922 Granning Ole Trailer Service

Target Street	Cross Street	Source
✓	-	Polk's City Directory

HENRY ST 1939

8039 Schmitt Jacob ⓪
8044 Dieffenbeck Minnie Mrs ⓪
8045 Glasgow Wm ⓪
8051△Heldt Louis ⓪
Gietzen Earl F
8057 Buscemi Vincent ⓪
Parker av intersects
8102 Lewicke Walter
8103△Caruso Dominic ⓪
8108 Gerkensmyer Margt Mrs ⓪
△Culling Arth F
8109 Agrusa Chas ⓪
Hoover Frank
8114△Friedrich John A ⓪
8115 Wentzel Paul F ⓪
8120△Tanner Henry E ⓪
8121 Rahn Henry ⓪
8126△Dettloff Fred J ⓪
Sharrar Paul E
8127 Radomski Frank ⓪
8132 Kukuk Amelia Mrs ⓪
△Ingram Reginald J
8133△Kruschinski Edw ⓪
8138△Rente Edwin ⓪
8139 Muschong Jos ⓪
8143 Cerankoski Walter ⓪
8144△Lamoureux Stanley
8147 Dorazio Nicholas ⓪

HENDRIE LANE (GPF) — From 173 Grosse Pointe blvd south, 1 west of Moran rd
1△Delbridge Chas F ⓪
2 Vacant
4△Harris Jacqueline S Mrs
7△Vance Jos A jr ⓪

HENLEY PL—From 8600 W Jefferson av south, 1 east of Rouge River
9400 Granier Chas J
Marx Frank J
9401 Snyder Walter
9403 Schaffenberg Otto H
9404 Paul Andrew
9406 Wilson Walter
9407 Owen Thos L
9408 Gondor Louis
9409 Putek Jos
9410 Brown Wm
9411 Kinnell Josephine Mrs
9414 Smith Edw J
9415 Kowalske Aug
9416 Greer Kinney
9417 Adam Alex
9418 Munroe Peter
9419 Suyak Michl M
9420 Aller Martin
9421 Prevo Jesse B
9422 Aller Wm
9423 Parvin Alvie H
9424 Rist Steph
9427 Willoughby Paul E
9428 Harakson Jos
9429 Venier Julius P
9430 Szostek Stanley
9431 Elek Arpard
9432 Matancsi Jas
9433 Klinger John J
9434 Rice Carvel A
9435 Benham Ernest
9437 Parvin Leo
9438 Lowe Wm
9439 Laws Vernon
9441 Smith Wm J
9445 Parvin Clyde
9447 Snyder Saml S
9449 Morris Jas W
9451 Nairn Clark
9453 Swift Fredk
9455 Pickens Fredk C
9457 Shannon Jas S
9459 Hudson Wm
9461 Horne Jack
9463 Livernois Ernest
9465 Parker Guy
9467 Degg Claude
9469 Szabo John C
9471 Nagy Alex
9473 Carr Roderick
9475 Wills Paul H

HENRIETTA AV — From 105 S Jefferson av west to S Campbell av
(No houses)

HENRY — From 2501 Woodward av west to Fifteenth
28-34 Carlson Arvid E auto parking
42△Collins Hulda Mrs
46 Bellevue Tavern
48△Bellevue Hotel
Lavish Louis
50△Bellevue Hand Laundry
52-56△O & O Blue Print & Supply Co
59 Cole Delbert
62△Monroe Hotel
67 Jenkins Wm furn rms
Willis John
71 Mazmanian Geo furn rms
76 Auto City Parking
82△Badini Louis
83 Korovelos Geo restr
86△Archino Eug
87 Lee Wing Indry
88 Schott Benj
89 Vacant
94△Schmittke John beer garden
97 Schneider Sol clo clnr
98△Parkside Laundry
Park av intersects
124 Crites Minnie E Mrs restr
127△Blumenstein Harry C
Peterson Robt
128-30 Sullivan John beer garden
131 Harvey Winnie Mrs
136△Hotel Harold
140△Robbins Edw G
Robbins Betty Mrs trailer camp
153-57△Hotel Salem
157 Silver Star Cafe (side entrance)
Clifford intersects
200 Schwartz Bertha G Mrs indry
201 Mahaz Bertha Mrs gro
204△McKenzie Bernice Mrs
McGarry Frank J
Schwartz Ralph A
206-10△Yezbick Chas gro
207 **George Apts**
Apartments:
1 Vacant
2 Gross Jas caretkr
3 Vacant

George Apts—Contd
4 Warr Edw
5 VanBaalen Leon
6 Vacant
7 Nicholson Jas
8 Devine Fred W
Cass av intersects
410 McArthur Theatre Equipment Co (side entrance)
412-16 Nahnikian Leon G clo clnr and shoe repr
420△Yezbick Alf gro and meats
427△Lodewyck Arth lawyer
Henry Hotel
Stanch Louis
428 Pon Tong Indry
438△**Elms The**
bsmt Vacant
Apartments:
101△Flory Magdeline Mrs mgr
102 Bell Herbert D
103 Arnold Jack
104 Zimmeth Leo
105 Fiske Nicholas
106 Brank Jos B
107 Davis Robt
108 Smith Walter S
109 Vacant
110 Mack Harry
111 Vacant
112 O'Dare Terry
113 Vacant
114 Vacant
115 Cressy Geo
116 Golder Chas
201 Wernet Aug L
202 Golden Elmer F
203 Burleigh Jack
204 LaMarne Jos S
205 Holt Geo
206 Lee Theo
207 Killifer Bessie
208 Davison Geo
209 Condon J Arth
210 Parr Harry E
211 Marsh Jack
212 Cunningham J J
213 Simon Jos
214 Earls Ora E
215 Gallagher Michl J
216 Burr Oren
301△Babenderde Ernest
302 Walters J Frank
303 McNeil Mary Mrs
304 Dressler John N
305 Terrill Glenn
306 Mellett Chas
307 Downey John B
308 Chavez Geo
309 Vacant
310 Thode Gust
311 Emmett Verne
312 Sturgis John T
313 Vacant
314 Stauffiger Chas W
315 Soper Clyde C
316 McCarthy Geo E
401 Schirmacher Herbert H
402 Gross H H
403 Vacant
404 Kelly Robt C
405 Vacant
406 Mosbach Johanna Mrs
407 Vacant
408 Lizowski Ernest
409 Vacant
410 Moskal John
411 Vacant
412 Engelking Herbert T
413 Parker Chas
414 Martin Jean
415 Rodway Herbert F
416 O'Brien John L
Street continued
439△**Bretton Hall Apt Hotel**
Apartments:
A Miller Richd
B Lessenger Otto
C Mette Fred
D Burger Marvin
E Schupfer Henry A
F Anderson Michl
G Alvia Chas
H Baski C
I Albright Albert
J Casper John
K Ailesh John
L Vacant
M Weatherly Wm
N Matheny R L
101 Whalen Arth B mgr
102 Mosher Nora
103 Formaz Edw J
104 Robinson Elmer
105 Vacant
106 Felts Brann
107 Hull Lyman W
108 Dunlop R L
109 Osojnicki Frank F
110 Williams Al
111 Barnstable Chas W
112 Telliver Homer
113 Seguin Louis J
114 Collins Chas T
201 Boyden Cath L Mrs
202 Brady Jas L
203 Sullivan Willis
204 Becker Ralph L
205 Rapotee Steven
206 Going Claude L
207 Adams Chas
208 Schlinger Edw J
209 Williams Lyell A
210 Battig R
211 Aucmas Mary
212 Vacant
213 Hammond Lloyd
214 Vacant
301 Dunn Edgar L
302 Carmon Jas
303 Houlihan John
304 Moyer Bernard C
305 Morgan Ralph L
306 Thomas Robt
307 Medford Simmons
308 Vacant
309 Smith Thos M
310 Ainsworth Leona L
311 Wilcox Freeman
312 Mitchell Saml
313 Duda Frank
314 Vacant
401 Webb Oran J
402 Bass Herman H
403 O'Rafferty Thos
404 Kepitch Geo
405 Vann Jos
406 Roy Otto
407 Carmichael Wm
408 Vacant
409 Derucke John B
410 Lieder Loretta G Mrs
411 Matthews Derale
412 Cavins Leonard

HENRY—Contd
Bretton Hall Apt Hotel—Contd
413 Vacant
414 Vacant
Street continued
447△Ralston Wm ⓪ gro and auto repr
448△Willard Hotel
Willard Barber Shop
457-59 **Claridge Apts**
Apartments:
A Hohner Fred
B Early John D
C Landon Glenn
D Vacant
E Vacant
F Stanislaw Robt M
G Vacant
H Moon Elmer
I Vacant
J Boaz Fedor
K Vacant
L Vacant
M Vacant
N Vacant
O Payne Wm
Q McKean Simon
R Vacant
S Cunningham Mary Mrs
101△Lane Frank W mgr
102 Vacant
103 Vacant
104 Spencer Harry
105 Hobson Geo
106 Ermatinger Rose Mrs
106a O'Hara John
107 Brumbak Carl
108 Nelson Frank
109 Moyer Edw
110△Carano John
111 Holland Benj
112 Vacant
201 Speers Eliz D Mrs
202 Vacant
203 Lehr Adam E
204 Ruiz Sara Mrs
205 Cleveland Hazel
205a Nugent Peggy
207 Cummings LeRoy W
208 Roarty Francis
209 Bracker Arth
210 Pinkerton Raleigh
211△Densmore Bernard E
212 Burlew Eug
301 Vacant
302 Weiss Geo
303 Craft Roy
304 Vacant
305 Schroeder Patk
306 Bala Edw
307 Calvert John J
308 Cullen Wm
309 Langs Edw
310 Kinzel Jean
311 Harrington W
312 Finley Robt E
401 Aitley Harold
402 Stapp Robt E
403 Vacant
404 Vacant
405 Sayles Jack
406 Strothers Cecil
407 Yager Steve
408 Ross Jos
409 Montgomery Lola
410 Vacant
411 Trombley Henry
412 Powers Chas
Street continued
458△**Vassar Apts**
Lynch Nettie Mrs mgr
466△**Hollywood Hotel**
467-69 Rider Sarah M Mrs
△Clark Annie Mrs nurse
476△Cummins Addie Mrs
481 Cox Richd B ⓪ real est
△Dales Stanley
483 Gold Abr clo clnr
489△**Berwin Apts**
Apartments:
1 Boyd Earl G
2 Goulding Wyford E
3 Krawetz John
4 Scourtes John
5 Chura John M
6 Irwin Velma G Mrs
7 Sklavas Thos
8 Gargeles Michl
9 Vacant
10 Kanoun Jos
11 Samek Agnes M
12 Spring John F
13 Thomas Harry P
14 Vacant
15 McKee Jas
16 Chresos Aspasia
17 Berry Wm L
18 Weaver Chas
19 Sinclair John
20 Blair Jas A
21 Vacant
22 Vacant
23 Vacant
24 Adams Walter
25 Roguski Anna Mrs
26 Dawson Walter
27 Cullen Mitchell
28 Copp Andrew
29 McNett Gordon
30 Daly Arth J
31 Weiser John L
32 Vacant
33 Howard John
34 Lewis Saml H
35 Brooks DeWitt T
36 Vacant
37 Kerfoot Fay
38 Allen Chas
39 Sanders Murray J
40 Romanowski Benj
41 Schulte John J
42 Heidemann Geo
43 McLaughlin Chas P
44 Vacant
45 Vacant
46 Vacant
47 North Howard W
48 Lohde M Peter
49 Vacant
50 Rerra Mary M Mrs
51 Humphries Austin L
52 Bauer Buford P
53 Stanbeck Daisy Mrs
54 Bramer Geo
55 Pearlman Hymie
56 Griffith Nellie
57 Hollander Elma Mrs
58 Trodt Geo R
59 Carter Jos
60 Schwartz Jos
61 Boone Robt
62 LaBelle Arth
63 Ebert Frank
65 Ingles Wellington

Target Street	Cross Street	Source
✓	-	Polk's City Directory

HENRY ST 1939

HENRY—Contd
Berwin Apts—Contd
67 Hodson Wm
68△Graham Willard J mgr
Street continued
499 O'Connor Thos P furn rms
Second intersects
651 **Leanora Apts**
Apartments:
1 Woodruff Henry
2 Vacant
3 Russell A Monk
4 Fernando Ann Mrs
6 Cornell Rene caretkr
101 Vacant
102 Vacant
103 Gezam Henry
104 Clore Walter
105 Dibb John
106 Theriault Steve
107 Vacant
108 Palmer Harry C
109 Wiley John
110 Hollenbaugh John
201 Vacant
202 Vacant
203 Smith Fate
204 Draper Ollie B
205 Rukov Chas
206 Carney Wm
207 Lee John W
208 Telk Louis
209 Runken Wm
210 Vacant
301 Vacant
302 Connell Melvin
303 Vacant
304 Muller Walter
305 Jump Richd B
306 Chambers L
307 Simpson Robt W
308 Maynard T H
309 Vacant
310 Vacant
401 Armbruster Glenn
402 Muston R
403 Vacant
404 Vacant
405 Vacant
406 Garcia Geo
407 Evenson Barbara Mrs
408 Southee Bertha Mrs
409 Vacant
410 Woodruff Thos
501 Pike Ledro
502 Lambias Jos
503 Moore J M
504 Hughes Robt
505 Vacant
506 Harris C H
507 Woodruff Gerald
508 Vacant
509 Fisher Frank
510 Graham Clifford
601 Vacant
602 Marlin T
603 Vacant
604 Vacant
605 Schaffler Oscar
606 Robbins Fred
607 Cashey Mary Mrs
608 Ross Maudina
609 Bolender Edw W
610 Vacant
Street continued
661 **Natalie Apts**
Apartments:
B1 Crawford John
B2 Knox Douglas
B19 Paquin Victor E
103 Kromer Alex
104 Bartell Arth
105 Moore Grace Mrs
106 English Albert mgr
207 Newstead Doris Mrs
208 Vacant
209 Vacant
210 Harworth Max
311 Vacant
312 Vacant
313 Wibel Max
314 Pelouris Nicholas
415 Bartle Robt
416 Vacant
417 Leland Leslie
418 Vacant
Street continued
670△Standard Beer Distributors
671 Ullman Florence J Mrs ⓪
680 Dunne Fredk J restr
697 Vacant
700 Doan Wm ⓪
710△Browning Berrell R
804 Sarajian Armeag confr
Grand River av intersects
848 Kassler Harry S elnr
849 Buchanan & Huff (whse)
Fourth av intersects
903△Stovall Brake Service
905△American Still Alarm (plant)
△Milburn Company mfg chemists
△Ora Pattern Works
920△Difco Laboratories Inc mfg pharmacists
923△Fitzpatrick Matilda Mrs ⓪
929 Helton Chas A
rear Cummings Leon

Target Street	Cross Street	Source
-	✓	Polk's City Directory

W FISHER FWY 1939

VERNOR HWY W—Contd
113 **Shipman Annex**
Apartments:
1ΔSylvester Kath Mrs
2 Vacant
3 Vacant
4 Dufresne Paul J
5 Valentik Olga
6 McMillen Edgar
7ΔMcFarland Roland J
8 Rhimes Fred
9ΔSpesshart Helen C
10 Vacant
11 Vacant
12 Morisset Jos A
Street continued
119-21 Hebert Hector
127 Calepach Sam restr
131 Vacant
134ΔBecharas Bros Coffee Co
135ΔReich Jos coin machs
141-43 Park Av Parking Co (br)
160 **Lawrence Apts**
bsmt Hirsch Michl
1 Humphries Mary Mrs
2 Sutherland Wm
2½ Vacant
3 Schneider Albert
3½ Sullivan Esther
4 Glynn D
5 DeVittell Jas
6 Vacant
6½ Harris Jas
7 Agius Jos
7½ Shulansky Jos
8 Goodfellow John
9 Cherry Paul
10 Vacant
11 Krause P
11½ Murphy Wm
12 Chambers Cyrus
14 Grosbe Clement
14½ Alcantara John
15 Vacant
15½ Greben Louis
16 Manville Melvin
Street continued
161ΔHotel Olds
170 White Castle System (br) restr
Clifford Intersects
211ΔClayton Hotel
219ΔWilson Coral Mrs
223 White Castle System (br) restr
Cass Intersects
408 Bedegian Nick auto parking
421 Houston Henry B
427 Kemp John F
439 Felbert Olive Mrs furn rms
440 Auto Collision Service Co
442ΔThomas Michl B gro
449 Drumm Edw
450ΔRussek Hotel
458-62ΔLeonard John B
461 Teet Curtis
467ΔWillard Frances Home
468ΔDave's Auto Glass
479ΔLee Angeline Mrs
480Δ**Wolf Apts**
Apartments:
1 Lindsay Richd
2 Breneau Harry
3 Jones Eunice
4 Griffin Hector
5 Griffin Betty Mrs
6 King Jas E
7 Theys Henry
8 Greaczyk John
9 Luna John
10 Alexander Isaac
11ΔAmian Wm J mgr
12 Rudeff John
14 Amuney Saml
15 Celke John
16 VanWyck John
17 Novosel Steven
18 Cody Carolyn
19 Gallery Thos
20 Sanders Theo
21 Kessin F
22 Reynolds Carl
23 Sawyer Norman
24 VanWyenck Gilbert
25 Buckner Donald J
26 Brennan E J
27 Rinne Fannie Mrs
28 Hesse Lester
29 Hicks Quincy T
30 Stack Frank
31 Stathe Richd
32 Lehr Herman
33 Butler Guy
34 Olmstead Cherry L
35 Jankesson Marion
36 Dunn Harold
37 Johnson John
38 Vacant
39 Fox Albert
40 Pedro Donald
41 Winters Leo
42 Lehr Henry
43 Pastel Clyde
44 Swedine Carl
45 Faucher A
46 Vacant
Street continued
488ΔBryant Helen Mrs
489 Lee Angeline Mrs furn rms
495 **Stone Apartments**
Apartments:
B1 Hutcherson Tim R
B2 Vacant
B3 Vacant
101 Kruse Louis I
102 Roehrig Wm J
103 Welfare Louise
104 Gorski J
105 Landon Walter
106 Stedeford Ralph
107 Vacant
108 Stephek Mabel
201 Vacant
202 Cole Loise
203 Vacant
204-05 Vacant
206 Wagner Fred
207 Vacant
208 Collins Jas
301 Vacant
302 Owens Mina L
303 Vacant
304 Vacant
305 Vacant
306 Vacant
307 Vacant
308 Vacant
Street continued
500ΔGoodrich Silvertown Stores of The B F Goodrich Co (br)

Target Street	Cross Street	Source
✓	-	Polk's City Directory

HENRY ST 1936

HENRY—Contd
124 Crites Minnie Mrs rtstr
127 Peterson Robt
Bernstein Harry
128-30 Sullivan John beer garden
131 Hunt Winifred Mrs
136△Harold Hotel
Wardrop Harold A
Crisman John I notary public
140 Crites Minnie Mrs furn rms
153 Hotel Salem
Moore John
157 Vacant
Clifford intersects
200 Lippson Saml indry
201 Mahaz Santee gro
204 **Apartments**
1 Martindale Pearl Mrs beauty shop
2 Martindale Edw W
3 Reece Wm B
4 Kramer Ruth beauty shop
5 Vacant
6 Egan John F
Street continued
206-10△Yezbick Chas gro
207 **George Apartments**
Apartments:
1 Williams Carl C
2 Vacant
3 Carrigan Marjorie beauty shop
4△Wolf Fred
5 Storrie John
6 Jacobs Henry
7 Vacant
8 Vacant
Cass av intersects
410 McArthur Theatre Equipment Co (side entrance)
412 Nahnikian Leon G tailor
420△Yezbick Alf gro and meats
427△Henry Hotel
Stanch Louis
428 **Elms The**
Apartments:
101 Flory Hannah M mgr
102 Burke Wm H
103 Sullivan John
104 Pirrung Wm
105 Fiske N
106 Romouse Jos G
107 Hackworth Clarence
108 Mayo John
109 Vacant
110 Wood John
111 Vacant
112 Porter Harvey
113 Burr Oren
114 Olson Bernard
115 Vacant
116 Meckley Dwight R
201 Wernet Aug L
202 Trotter Thos R
203 Murray Thos
204 Forbes Harry E
205 Williams Robt
206 Vacant
207 Kellifer Bessie
208 Vacant
209 Vacant
210 Parr Harry E
211 Barry J
212 Arneson Jos M
213 Adams H U
214 VanRiper Kath
215 McCarthy Geo J
216 Walters J Frank
301 Sullivan J John
302 Barker Mark
303 Grenier Neal
304 Champe Frances Mrs
305 Buragus John
306 Mellet Chas
307 Sullivan R C
308 Douglas Roland
309 Vacant
310 Layton Sadie
311 Beattie Clifton H
312 Miner John
313 Hames Frank
314 Stauffiger Wm C
315 Pipher Roy
316 Loomis E R
401 Caubit Jean
402 Bell H D
403 Hoopes C F
404 Myers Chas
405 Steinhauser Patk
406 Moebach Johanna H Mrs
407 Brown Chap R
408 Timmons Helen
409 Maloney Wm C
410 Comstock Chas O
411 Rice Geo
412 Ford Ira L
413 White Edw
414 Seevers J H
415 Rodway Herbert
416 Laufer Chas
Street continued
439 **Bretton Hall Apt Hotel**
Geist Paul H mgr
Apartments:
A Murphy Leo
B Shaye Bernard
C Mette Fred
D Brewington Paul
E McCullough Thos
F Davis John
G Vacant
H Snow Claude
I Moreau J
J Parker Durant
K Stier Al
L Baldy A
M Peterson Marvin
101 Geist Paul H
102 Casares Emilio
103 Formaz Edw
104 Block Otto
105 Beaubois Armand
106 Driscoll John
107 Harworth Marvin
108 Dixon Vernor
109 Porchardt John
110 McCullough Richd
111 Ernest Chas
112 Thompson Anthony
113 Davall Byron
114 Kopatz Richd
201 Paxton Carl S
202 Vacant
203 Dutat Raymond
204 Hess Fred
205 Smith Marvin
206 Ramirez Albert
207 Adams Chas

Bretton Hall Apt Hotel—Contd
208 Schlinger Edw
209 Cristoferi John
210 Flores Henry
211 Vacant
212 Frederickson D
213 Hammond Lloyd
214 Emeigh K
301 Holt Saml
302 Manus Robt
303 Holt Russell
304 McGuire Henry
305 Evert Elmer
306 Crawford Harry
307 Blazka Justus
308 Rios Nicholas
309 Vacant
310 Heyboer Cath
311 Wilcox Freeman
312 Huequely John
313 Toler Richd
314 Gomez Paul
401 Vacant
402 Paulino John
403 Williams L A
404 Seifert Anthony
405 Vacant
406 Evans Steven
407 Carlmichael Wm
408 Ingram David
409 Ferris Marvin
410 Thomas Albert
411 Gross Jas
412 Cavins Leonard
413 Ryan Jos
414 Gross Howard
Street continued
447△Fisher Chas W gro
448△Willard Hotel
Rumps Henry
Ford Ira L barber
457-59 **Claridge Apts**
Apartments:
A Honer Fred
B Troutman Geo
C Linderman Geo
D Schupper Alf
F Bennett Roy
G Gordon John
H Franks Edw
I Darling Edw
J Becker Jos
K Backer Chas
L Esbury Arth
M Morris Hugh
101△Harrington Arth mgr
102 Lyons Anna
103 Miller John
104 Sayers Harry
105 Reynolds Mary
106 Ermatinger Rose
106A O'Hare John
107 Durpos Leo
108 McGrath John
109 Curley Bernard
110 Carano John
111 Hamilton John
O'Donnell Geo
112 Pady John
201 White Roy
202 Mayhew Roy
203 Schupper Jas
204 O'Donnell Melton
205 Kalben E
205A Ramirez Felix
206 Lehr David
207 Cummings Wm
208 Hoge Wm
209 Ward Harry
210 Turando John
211 Densmore Donald
212 Finley David
301 Ranger Geo
302 Dealey Arth
303 King Edw F
304 Ross Virginia
305 Austin John
306 Capolas Bernard
307 Corliss Steven
308 Randlett Caroline Mrs
309 Herbert Norman
310 Vacant
311 Lewis Saml H
312 Forsyth —— Mrs
401 Teller John
402 Lipke Anthony
403 Crimwell Jas
404 Dutcher John
405 Warry Paul
406 Winn Dani
406A Rovier Mabel
407 Morgan John
408 Tyler Chas
409 Prett Jas
410 Plack Henry
411 Ford Wm
412 Ford Geo
Street continued
458△**Vassar Apts**
Apartments:
1 Lynch Nettie Mrs
2 Morrison Bert W
3 Donley Chas
4 Dickman Harry
5 Clark Geo
6 Klein Gus
7 McCaull Peter
8 Klein Ferris
9 Johnson Paul
10 Becker Richd
11 Holman Henry
12 Allison Raymond
14 Kelley Chas
15 Higsby Wallace
16 Copeland Edw
17 Baull Henry
18 Gilmore Harry
19 Johnstone Myron
20 Lewis Harold
21 Matthews Steven
Thomas Jeanette Mrs
22 Smith Walter
23 Clay Harold
24 Masters Geo
25 Carr Wm
26 Knapp Francis
27 Ellis Chas
28 Jones Fred
29 Higgman Leo
Street continued
466△Hollywood Hotel
Neff Ethel
467-69 Rider Sarah M Mrs furn rms
476 Cummings Saml B furn rms
481△Borgenson Elmer
483 Carns Carl restr
489 **Berwin Apt Hotel**
Leech Wm
Apartments:
1 Karns Roy
2 Kreshl John
3 Kinz Leo
4 Gilmore Audrey
5 Vanbuskirk Geo
6 Carnes Carl

Berwin Apt Hotel—Contd
7 Brown Lloyd
8 Frick Alf
9 McDonald Michl
10 Vacant
11 Askinall Fred
12 Milliana Michl
14 Derrick Arth
15 Murray Jas
16 Carnes Roy
17 VanBiten Thos
18 Brown Geo
19 Antic Marie
20 Battick Bernard
21 James Donald
22 Wass Geo
23 Davison Harry
24 Hamlin Earl
25 Rose David
26 Lee Herbert
27 Cullen Michl
28 Benson Jos
29 Fronzeck Wm
30 Chressos Wm
31 Dewiss Alf
32 Gamber Geo
33 Haden Leo
34 Anderson Geo
35 English Beyril
36 Reichle Arth
37 Cain Jas
38 Sullivan Willis
39 Calvert John
40 Larson Louis
41 Schulte John
42 Yaski Alf
43 Davis Louis
44 Schultz Margt
45 Moses Danl
46 Crooks Frank
47 Thompson Harry
48 Lohde Peter
49 Dawson Walter
50 Doner Geo
51 Rayston Frank
52 Boylin Lloyd
53 Carmona Leo
54 Bramer Geo
55 Riggle Alf
56 Phelps Leonard
57 Ford Harold
58 Trodt Russell
59 Mathews Dale
60 Bower John
61 Barlin Grace
62 Mathews Blanche
63 Waller Wm
64 Vacant
65 Everingham Wm
66 Vacant
67 Hodson Wm
Street continued
499 O'Conner Thos P
Second blvd intersects
651△**Leanora Apts**
Apartments:
1 Cischke Wm
2 Peifer Robt
3 Walker John
4 Mack Theo
6 Dew Henry W
101△Damrau Robt
102 Vacant
103 Perrine Conrad
104 Clore Walter
105 Tarpan Walter
106 Higgins Raymond
107 Rose Fred
108 Vacant
109 Ramos Jas
110 Johnson Wm B
201 Fyfe Thos
202 Turner Ed H
203 Bolender Edw
204 Marr Albert
205 Callahan Margt Mrs
206 Vacant
207 Michaels Sonia
Whitman Lee
208 Wimmer Chas
209 Russell Jack
210 Weldon Ernest
301 Burns Wm
302 Burke Robt
303 Malzone Henry
304 Vacant
305 Jump Richd
306 Armstrong C Ross
307 Crosby Elmer
308 Harrington Frank
309 Roberts Timothy
310 Halstead John
401 Howard Wm A
402 Martin Frank
403 Vacant
404 Steinhoff Alf
405 Burke John
406 Taylor Ernest
407 Evanson Barbara Mrs
408 Okroy Frank
409 Condon Bruce
410 Vacant
501 Bickel Robt B
502 Boyd Gerald J
503 Peifer Chas
504 Noble J
505 Gables Missed
506 Vacant
507 Bogart Herman
508 Schaffler Oscar
509 Morrison Bruce
510 Bryant Wm C
601 Vacant
602 Pearson Norman
603 Meachan John
604 Winegarden John
605 Armstrong Hazel
606 Stewart Wayne
607 McArthur Chas
608 Vacant
609 Hansen Jas
610 Simpson Mary
Street continued
661 **Natalie Apts**
Apartments:
B1 LaRosa Del
B2 Ford Margt Mrs
B19 Frantz Kenneth
101 English Albert
103 Patterson Grace Mrs
104 Jackson Sidney
105 Ginsberg Saml
207 Wells Arth
208 Lloyd Jas
209 Damambro Phillip
210 Hewitt Alvin L
311 Verdo Babe
312 Sten Walter
313 Wibel Max
314 McKinley Ruff
415 Harden Frank
416 Frund Alf
417 Miller Herbert
418 Ryan Otto
Street continued
670△Detroit Broker & Manufacturing Inc
671△Ullman Florence J Mrs ⓪

Target Street	Cross Street	Source
-	✓	Polk's City Directory

W FISHER FWY 1936

Shipman Annex—Contd
2 Adams Nathan M
3 Smoot Saml
4 Howick Elmer
5 Miller Fay
6 Bigger Harold E
7 Daniels Ernest
8 Smith Adolph
9 Murray Mildred
10 Homier Thos
11 Tomick Carey Mrs
12 Dietrich Olga
Street continued
119 Goedi Dominic Mrs
121 Hebert Hector
127 Adams Helen Mrs restr
131△Kingham Stove Co
134△Becharas Bros Coffee Co Inc
135 Vacant
141-43 Park Avenue Parking Co
160 **Lawrence Apts**
Apartments:
10 Vacant
12 Robbins Alex
14 Stephenson Arth H
20 Vacant
22 Cantos Jos
24 Canoun Jos
26 Vacant
30 Vaant
32 Louis Patk
34 Brooks Howard
36 Vacant
40 Vacant
42 Donahue Michl
44 McComsey Irving
46 Vacant
Street continued
161△Roe Hotel
170 White Castle System (br)
Clifford intersects
211△Clayton Hotel
219 Wilson Coral Mrs
223 Vacant
361 Vacant
408 Swagian Mamas auto parking
421△Houston Henry B
427 Kemp John
439△Adams Edna Mrs
440-42△Paramount Motor Service Inc
449 Shay Danl
450 **Russek Apts**
Apartments:
101 Perry Thos
102△Butler Saml A mgr
103 Collins Chas T
104 Birch Geo
105 Vacant
201 Casabom Fred
202 Flockher Beinar
203 Vacant
204 Louis Anthony
205 Turzom John
206 Goodwin Marshall
207 Jolatt Nick
208 Vacant
209 Vacant
301 Paquimm Victor
302 Melilek Robt
303 Vacant
304 Meeker Clarence F
Street continued
458-62 Brand Jennie Mrs
461 Rimberg Axel
467 Willard Frances Home
479△Lee Angeline Mrs
480 **Wolf Apts**
Apartments:
1 Lonergan C E mgr
2 Chaplin Clayton
3 Cerda Raymond
4 Moran E W
5 Urabe Thos
6 Wing Jas E
7 Hosella Chas
8 Stoner Alvin
9 Avilla Jos
10 Hedleberg Walter
11 Snyder John D
12 Cruikshank Edw
14 Amuney Saml
15 Cole Harold
16 Houlahand John
17 Jacobs Louis
18 Noona Donald
19 Williams Dorothy
20 Baker Chas
21 Kessin P
22 Bill Wm
23 Lynn Austin H
24 Williams M
25 Nickrand Fred
26 Henry Earl
27 Morrison Ray
28 Clark Geo
29 Averdon Thos
30 Vacant
31 Stathe D
32 Moran J H
33 Arniel R
34 Renig H
35 McLaughlin M
36 Denniston J
37 Siebert C
38 LeSueur D
39 Karabatsos T
40 Vacant
41 Pierson Roderick
42 Frontiera L
43 Pastel C
44 Vacant
45 Faucher StCruloux
46 Lee A
Street continued
488△Bryant Edw
Paquette Helen Mrs ◎
489△Harbin Herbert W funeral dir
495 **Stone Apts**
Apartments:
B1 Ely Jesse mgr
B2 Lee Frances
B3 Maupin Robt
101 Celli Cezar
102 Blanton Robt
103 Gainey Fitz
104 Gleason Fred
105 Anderson Jas
106 Walsh John
107 Ridley Wm
108 McCollum Geo
201 Rudy Harry
202 Chaspin Jas
203 Larch Geo
204 Kidd Harold
205 Trombley Henry C
206 Jerome Henry
207 Plumbo Jas
208 Collins Jas
301 Bravener Robt
302 Sanders Chas
303 Phillips Walter
304 McCree H H

Stone Apts—Contd
305 Carpenter Jas
306 Vacant
307 Dreske Ray
308 Vacant
Street continued
507△**Manhattan Apts**
B1 Smith Thos
B2 Rayshet B M
B3 Sheppard W J
B4 Mueller M W
B5 Marshall Wm
101 Vacant
102 Vacant
103 Zweidinger Muriel
104 Harriman Lettie mgr
105 Vacant
106 Sogun Jas
107 Jirelle W J
108 Thorpe Jean
201 Myers Donald
202 Sutton B G
203 Massey Claude
204 Timmons Leonard
205 Vacant
206 Tappan J A
207 McGill Ella
208 Vacant
301 Vacant
302 Vacant
303 Vacant
304 Nocera Henry
305 Sullivan John
306 Richardson Steph
307 Vacant
308 DeBosky Bernard
401 Zenor Ernest B
402 Vacant
403 Randquist Ernest
404 Vacant
405 Vacant
406 Clark Gladys
407 Shane Melvin
408 Vacant
Second blvd intersects
640△Hotel Belvadere
bsmt Marquita Beauty Supply
650 Hale Eliz Mrs clo clnr
652 Grandway Sandwich Shop
656 Vacant
Grand River intersects
Third av intersects
801 Kaplowitz Benj filling sta
828△Western Newspaper Union
829 Hassan Steam Auto Laundry
850 Hentschke Wm
854 Simon Jos tailor
Fourth av intersects
910 O'Leary Mary Mrs furn rms
912 O'Leary Mary Mrs
922△Consolidated Bus Garage
931 Brinley Alvin E
934 Falzon Felix
Mattick Albert
Fenech Saml
936 Abbott Earl W
Cooper Raymond J
941△Sunny Service Oil Co (br) filling sta
946 Detroit Brake Lining Co mfrs
Fifth intersects
1004 White Robt fill sta
1005△Standard Oil Co (br) filling sta
1019△Walsh Wm R
1020 **Traves Apts**
Apartments:
1 Baca Eloy contr
2 Rashley John
3 Jarrard Paul
4 Pellow Jas
5 Vacant
6 Hird John A
Street continued
1023 Clark Thos J
1025 Aubin May L Mrs
1026 **Apartments**
1 Bolton Wm J
2 Milham Hasna
3 Kala John
4 Elliott Cath Mrs
Street continued
1027 Powers Patk
1029 Reynolds Josephine Mrs
1030 Wendt Otto A
1030½ Kline Jack
1037 Bonello Frank
1043 Ellul John
Sixth intersects
1210 Garcard Paul F
1224-28 Smith Harry L
1255△Bright Jas J & Son tires
1264 Smith Harry L fill sta
1266-70△Hy-Way Super Lubritorium filling sta
Brooklyn av intersects
1311△Vernor Tire & Battery Service
1321 Simard Mary F Mrs furn rms
1327△Hauhe Wm
1331 Maledon Jos
1333△Claramunt Frank A
1337 Matteo Frendo
Potter Lucy Mrs
1339 Herrick Annice
Manis Chas
1341△DeGoenaga Augusto H dentist
Byr Adelard
1342△Industrial Diamond Co tool mfrs
1345 Myrick Geo R
1351△Sidebottom Cecilia Mrs ◎
1352△Wiley's Carbide Tool Co
1357△Magrath Mary L
1363 Day Rufus
1365 Barnett Rollie
1369 Day Hal
1371 Wellington Sidney
1377 **Elkhart Apts**
△Detroit Steam Bath Co
Apartments:
201 McCoy Mary
202 Whitney Louis
203 Vacant
204 Vacant
205 Vacant
206 Vacant
207 Vacant
208 Koskela Henry
209 Gaber Alex
210 Olmstead P

Target Street	Cross Street	Source
✓	-	Polk's City Directory

HENRY ST 1930

HENDRIE LANE (GPF)
South from 173 Grosse Pointe Blvd
1 Delbridge Chas F
2 Hendrie Sarah
3 Caulkins Edw B

HENLEY PL—From 9600 W Jefferson av south 1 east of Rouge River
9400 Block Chas
9401 Prater Benj
9403 Schaffenberg Otto F
9404 Wesler Lawrence
9406 Domke Arth J
9407 Lewis Ivan W
9408 Carr Maurice H
9409 Christian Alex
9410 Christian Robt
9411 Shannon Jas S
9414 Brown Posen
9415 Dibble Jas H
9416 Jones Ranson J
9417 Hartley Harry F
9418 Hendeleighta Steph
9419 Parvin Clyde O
9420 Parvin Alvie H
9421 Young Paul
9422 Allore Jos
9423 Cunningham F J
9424 Parvin Leo
9427 Vendenheurk Wm S
9428 McEntire Jas B
9429 Hager Wm
9430 Lewis Steph
9431 Narin Clark
9432 Lewis Claude L
9433 Rembowski Frank J
9434 Alexander Herschel F
9435 Laws Leonard
Driver Wm
9437 Arnold Saml M
9438 Hunt Paul E
9439 Vacant
9441 Parsons Wm C
9445 Butler Chas H
9447 Frellick Avery R
9449 Gorrell John
9451 Shannon Anna Mrs
9453 Sands Robt T
9455 Bella Rudolph
9457 Pearson Mahlon
9459 White Thos L
9461 McGee Riley A
9463 Allaire Wm G
9465 Imsco Russell J
9467 Vacant
9469 Woodward Jos
9471 Horne John
9473 Wanat Louis P
9475 Hughes Ralph C

HENRIETTA AV — From 105 Junction av west to Campbell av

HENRY — From 2501 Woodward av west to 15th
25 Twin City Scenic Co
28 Bovalina Chas
29 United Printing Co
33 Michigan Merchant Sales
34 Walton Frank
37 Vacant
42 Collins Hilda Mrs
46 Vacant
48 Florentine Hotel
Said Hassen
50 Vacant
52 Nagorsen Edwin C
53 Vacant
55 Vacant
56 See A B Elevator Co
59 McBee Dorothy B Mrs
60-62 Monroe Hotel
62 Pierce Ernest G barber
67 Vergeldt John
Gentzes Sisters
71 Gratz Eliz Mrs
72 Williams Lawrence R
75-79 Martin Jos
76 Nalley Cora Mrs
82 Badini Louis
83 Vacant
86 Baumgartner Saml
87 Lee Wing lndry
88 Revers David
89 Empire Sign Co
94 Vacant
97 Roy-Al Tire & Battery Service
98 Absoclean Coffee Shoppe Inc
Park Blvd intersects
109 Logan Chas B
110 DeFanti Louis
122 LaVole Fredk
124 Stive Luther M restr
126 Vacant
127 Trent Leslie R
130 Vacant
131 Harvey Thos D
136 Hotel Harold
140 Jones Orlando J
143 Bettendorf Michl
147 Sullivan Geo F
153 Corner Hotel
157 Vacant
160 Allen Wm furn rms
166 Camp Geo W furn rms
Clifford intersects
200 Acme Restr
201 Kruse Bernard J gro
204 **Beulah Apts**
Apartments:
1 Martindale Edw V
2-4 Bittker I Irving phys
3 Vacant
5 Berthold Jesse
6 Leisure Harold
Street continued
206 Victory Hand Lndry
207 **George Apts**
Apartments:
1 Burns Wm M
2 Vacant
3 Nitchky Robt L
4 Prescher Aug
5 Santa Anna Ricardo
6 Vacant
7 Sparrow Thelma
8 Salisbury Marie Mrs
Street continued
210 Yezbick Chas gro
Cass av intersects
410 Cincinnati Time Recorder Co
412-16 Nahnikian Leon G tailor
420 Padua Herman billiards
427 **Henry Hotel**
428 Yezbick Alf gros
438 **Elms The**
Flory Magdalene
439 **Bretton Hall Apt Hotel**
Chambers Harry L
447 Ralston Wm B garage
448 **Willard Hotel**
Stevenson Jack barber
457-59 **Claridge Apts**
Pope Kath Mrs
Turner T T
McQueen T S
Law O A
Worthen W H
McNickel E L
Dunn I T
Scrides Elmer
Seebert Geo
Findley R E
Cummings L W
Rable Chas
Moss Mary
Ingles E C
King G G
Dummett W L
Berkrand T T
Wicker T F
Green Victor
Hamilton Ethel M
458 **Morrison Apts**
Apartments:
1 Vacant
2 Robinson Dora
3 Ward Russell J
4 Gloria Lorenzo
5 Harrison E B
6 Vacant
7 Vacant
8 Vacant
9 Vacant
10 Vacant
11 Martin Elberta
12 Steel Gordon
14 Shriver Clyde W
15 Vacant
16 Taylor Wm
18 McKinsey Nina
19 Ackermann Otto
20 Vacant
21 Batts Opal C
22 Gloss Jas
23 Vacant
24 Doak Cecil
25 Shriver Neal
26 Moore Frank
27 Perry Ernest
Street continued
466 **Hollywood Hotel**
Neff Frank J
467 Quigley Mary A Mrs
469 Russell Carl E
476 Cummins Saml B
481 Meisel Danl
483 Nahnikian Leon G tailor
486 Schaefer John E
489 **Berwin Apt Hotel**
494-510 **California Apts**
494 Beaver Cartage Co
498 DeCoursey Theo W furn rms
499 O'Connor T Peter
502 Butler Henry
505 Liddell Arch
510 Miller Carl V gro
Second Blvd intersects
608 McClure Ada T Mrs
651 **Pleasant Apt Hotel**
Jones Saml E mgr
661 **Natalie The**
Harrison Jas mgr
Thomas Charlotte
670 Det Creamery Co (br)
671 Ullman Florence Mrs
690 Dokken Wm
VanHorn Albert pntr
697 Chong Yee How lndry
700 Doan Wm paving contr
710 Courie W F phys
Horensma Louis C
Third av intersects
Grand River intersects
Fourth av intersects
804 Sarajian Armeag confr
829 Westfall Robt A barber
843 Michigan Music Corp
845 Kessler Harry clo clnr
849 Buchanan & Huff coal
903 Gray Bldg garage
905 Phillips-Jones Corp (br)
Bo-Zar Engraving Studios
920 Digestive Ferments Co
923 Fitzpatrick Matilda Mrs
929 Nelson John O
DeLage Phillip
931 Seawright Ina
937 Cardenas Vincent
941 Gilland John
951 Chircop Paul
Fifth av intersects
1001 Jacob Phillip
Getts Raymond D
1005 Stevens Wm H barber
1009 Presco Products Co
1012 Mdrakavon Saml
1013 Peters Edw W
1015 DeVos May Mrs
1016 Reed Jos
Durant Louis D
1018 Ruhl Oscar P gro
1020 Guaczo Fredk
1021 **DeVos Apts**
Cook Frank
Rundquist Oxal R
Keyes Nathan R
Garhan J P
1022 Peracchio Anthony
1024 Randall Geo W
1026 McColman Flora
1030 Wright Geo F
1032 Jones Wm B
1033 **Mary Apts**
Apartments:
1 Vacant
2 Duffus John
3 Southee Chas C
4 Mitches Tony
5 Wright Arth D
6 Krumin Henry
7 Austeri Gabriel
8 Medley R J
Street continued
1037 Latz Alex A

Target Street	Cross Street	Source
-	✓	Polk's City Directory

W FISHER FWY 1930

Apartments—Contd
303 Hartman Paul
304 Inlay Erwin G
Phillips av intersects
Manistique av intersects
14717 Kennedy Cecil
Harrow Alf T
14724 Carr Jennie M Mrs
Stanley R H
14726 Williams Leslie
Lusk R F
Ashland av intersects
14800-18 **Jesadon Apts**
Apartments:
1 Bailey Bruce
2 Donlin Cath Mrs
3 King Lov
4 Sokoll Arth M
5 Vacant
6 Humphries Wm
7 Dickens H K Mrs
8 Myers Theo
Street continued
14809 Rivard Jos H
14809 Fitzsimmons Hugh
14811 Muir Wm K
Becigneul Euz
14825 **Apartments**
1 Silvers Silas piano tuner
2 Marshall Jos
3 Shalla Theo J
4 Obert Geo
Alter av intersects
14924 VanSile Emil
14926 Harden Jos
Wayburn av intersects

VERNOR HIGHWAY W —From 2337 Woodward av west to city limits
4 vonHoya O F E dentist
Partello Edw F phys
Liburt Jos phys
Kopel Jos O phys
5 Seraydanian John shoe repr
6 O'Neill Thos restr
7 Pohl Benj locksmith
15 Moreno Jas barber
20 Jacobson Saml parking
23 Yellow Transfer Co exp
31 Commercial Engraving Co
33 Vacant
35 Suber Jos A
37 Wiesner Jack tailor
45 Peterson Robt
50 Red Arrow Parking Lot
53 Gordon Douglas phys
Griswold A Mrs
55-59 Dion Ernest A
rear Nairn J S toy mfr
67-73 Globe Auto Parking Grounds
89 French Albert L phys
90 Central Parking Lot
Park Blvd intersects
100 Crispy Benj restr
103 Wainger Morris A phys
113 **Chipman Annex**
Apartments:
1 Barron John
2 Cliff Charlotte Mrs
3 Livermore Jane B
4 Lindenberg W Jas
5 Plastas Chas
6 Wolff Herman C
7 Maier Chas L
8 Schirgel John
9 Pfantis Jas
10 Lazar Frank
11 Vacant
12 Mass Fred
Street continued
119-21 Gray Jos
Beard John
Smith John
127 Vacant
131 Varnen Chas tailor
134 Bechara's Bros importers
135 Associated Building Employers of Detroit Inc
143 Central Parking Grounds
153 Hamilton Clarence
Williams Jesse
160 **Lawrence Apts**
Kennedy Benj I
Nagle E C Mrs
Hauthorne Emma Mrs
LaBrake Arth
Manning Edw
Gaunt Florence Mrs
Gorman Danl
Green H A
Courtney Fred
VanNetta John
161 Hotel Roe
Clifford intersects
204 Ricciardi Geo
211 Hotel Clayton
219 Allie Saml
Hausch Saml
Cass av intersects
421 Houston Henry
427 Marshall Nellie
Cox Anna Mrs
439 **Charles Apts**
Cole Geo
Nieswanger John
440 Houlden Wilbert
442 Automotive Maintenance Co
449 Lee Lewis
450 **Russek Apts**
Apartments:
Butler Saml A mgr
Green Chas C
Barry Arth
Patterson L Z
458-62 Brand Andrew N
461 Ritchie John
467-71 W C T U
468 Kondo Jos
479 Mines Jas B
480 **Wolfe Apts**
Apartments:
1 Vacant
2 Mitchell Robt M
3 Conroy Edw
4 Alexander Herman
5 Melvin Floyd
6 Harris Guy
7 Griffis Clarence
8 Carlson Helmer
9 Lawarly Andrew
10 Lincoln John
11 Theroulde Alf O
12 Tucker Grace
14 McNamara Thos
15 Morgan Chas
16 Williams Gladys
17 DeWon John
18 Riley Steph A
19 Quam Elmer
20 Hardt Eric
21 Eazer Peter
22 Harradine Geo
23 Fountain Howard

Wolfe Apts—Contd
24 Poelstra Jos
25 Callahan R E
26 Torrence H E
27 Hansford John
28 Ingram Alton M
29 Snyder John
30 Brammer Harry
31 Jones Peter
32 Grassler Stanley
33 Stack Fred
34 Ellingson Geo
35 DeMoss Harry
36 Gauger Elmer
37 Fish Mary
38 Oldenbere Russell
39 Finn Zack
40 Drury J D
41 Eckert Harry E
42 Renassy Geo
43 Bronson C P
44 Dickson Jas
45 Thompson John D
46 Wayne Wm
Street continued
488 Boyce Dorothy Mrs
489 Whitney Nelson I
495 **Stone Apartments**
Apartments:
B1 Spellin Anna
B2 Friskie Chas
B3 Smith Carl
101 Farr Nicholas
102 Vacant
103 Rhods Herbert H
104 Guy Eliz Mrs
105 Stone Wm
106 Watson Lola
107 McDonald Jos M
108 Kelly Jas
201 Vacant
202 Marshall Chas
203 Main Harry
204 Craft H M
205 Sherman Reid M
206 Cresion Euz
207 Young Wm T
208 Lewis Saml H
301 Vacant
302 Andris Edw W
303 Vacant
304 Adams Christ
305 Sharp Steph
306 Moffett Albert
307 Vacant
308 Lambert Fred
Street continued
498 Bourgeois Alf J
504 Barkley Cora Mrs
507 **Ramona Apartments**
Apartments:
1 Scott Jas L
2 Lindsay Wm J
3 Wilson Robt
4 Minor Jack
5 Kessler Geo
6 Flores Felix jr
7 Mergens Zoe
8 Foreman John
9 Smith Clarence C
10 Richards Jack
11 Baker Frank
12 Hart Fred
14 Packner Louis
15 Vacant
16 Poole Lila
17 Lincoln Geo
18 Lurner Harold
19 Durocher John
20 Itue Richd
21 Kastilney Bernard
22 White Arth
23 Vacant
24 Sagovia Louis
25 Buchannan John
26 Pappas John
27 Wheaton Mary Mrs
28 Graves H R
29 Callahan Jas J
30 Isinberg Geo
31 Olsen Ollie
32 Johnson Arth
33 Parrott B Frank
34 Tremouth Jas
35 Smith Frank J
36 Adams Lena Mrs
37 Ennis John
43 Mays John
Street continued
510 Alamagitts Geo confs
Second Blvd intersects
640 Belvadere Hotel
Fritch Wallace W
650 Kosack Isadore Indy
652 Supreme Restaurant
656 Panazian Garabed
Grand River av intersects
Third av intersects
801 Penna Petroleum Corp (br)
805 Hassem Moses D auto Indy
828 Western Newspaper Union
850 Tesnow Rose Mrs
854 Frahn Esther
Fourth av intersects
910 Grech Chas
912 Harvey Orval
915 Fowler Homer fruits
922 Interstate Highway Ltd garage
931 Snyder Alex M real est
934 Peifer Norma G
936 Sanders Ralph
McHale Patk
Barbara Fort
Fifth av intersects
Crawford Park intersects
1000 Penna Petroleum Corp (br)
1005 Standard Oil Co (br)
1019 Walsh Wm R
1020 **Traves The**
Apartments:
1 Vacant
2 Puttory Geo
3 Ford Ira L
4 Karas Harry
5 Woods Sidney
6 Craig Thos
Street continued
1023 Johnson Chas
1025 Aubin Frank
1026 Vacant
1027 Dell David
1028 Bolton Wm J
Elliot Fredk W
1029 France Mary E Mrs
1030 Trass Frank
Walters Edna
1037 Gleason Josephine
1043 Vacant
Sixth av intersects
1224 Lynch Mathew
1227 Edelman Max Indy
1228 Vacant
1230 Conway Edna Mrs
1233 Schulte Geo
1239 Bebout Lillian Mrs
1241 Curry Jas T
1243 Prest Wm A
1245 Barnes Daisy M Mrs
Schulte Ray
Blois Edw
1249 Curtis Geo

Target Street	Cross Street	Source
✔	-	Polk's City Directory

HENRY ST 1925

8144 Faithful Jesse
Faithful Joshua
8147 Bollotat Louis J

HENLEY PL — From 9600 W Jefferson av south, 1 east of Rouge River
9400 Case Fredk C
9401 Dibble Jas H
9403 Schaffenberg Otto F
9404 Franke Wm G
9406 Domke Arth J
9407 Stephens Mary Mrs
Nagle Chester C
9408 Shannon Jas S
9409 Dibble Jas H
9410 Korn Jack
9411 Shaw Arth
9414 Benham Robt L
9415 Cooper Saml
9416 Cox Chas
9417 Butler Harry J
9418 Scudder Eug V
9419 Hunt Paul E
Swift Fred
9420 Bognar Peter
9421 Prather Ernest B
9422 Cooke Glenn L
9423 Gamber Wm L
9424 Norton Frank M
9427 Plots Geo W
9428 Parvin Alvie
9429 Benham Andrew J
9430 Parvin Owen C
Parvin Leo
9431 Cox Wm C jr
9432 Laws Leonard
9433 Rembowski Frank J
9434 Alexander Herschel F
9435 Derrick Harry
9437 Cunningham Alex
9438 Dixon Henry
Perry Harry C
9439 Potter Herbert G
9441 Wigle Lewis W
9445 Smith Wm J
9447 Frellick Avery R
9449 Insco Russell J
9451 Shannon Edw D
9453 Hamby Geo W
9455 Teachout Stanley C
9457 Smith Arth
9459 Cooper Jas
9461 McGee Riley A
9463 Allaire Geo W
9465 Plumb Fred
9467 Hinmick Leo
9469 Owen Thos L
9471 Kukhahn Fred H
9473 Jackson Jos
9475 Malia Margt Mrs

HENRIETTA AV — From 105 Junction av west to Campbell av

HENRY—From 2561 Woodward av west to 15th
28 Whitmore Burke
34 Vacant
42 Collins Hilda Mrs
46 Farrell Jas M furs
48 Florentine Hotel
Seld Albert
50 Davis Saml D tailor
52 Vacant
53 Lindsay Light Co
Madden P H plmbr
55 Martin Emma Mrs
56 A B See Elevator Co Inc
59 Francisco Mabel L Mrs
60-62 Monroe Hotel
62 Ransbottom Chas barber
67 Thornton Melia
71 Gratz Eliz Mrs
72 Reska John J
Wilson U Y contr
75-79 Martin Jos
76 Nalley Cora Mrs
82 Revrs David
83 Jones Edw restr
86 Baumgarten Saml
Hope Herbert
87 Honng Lem
88 Rivers Dale
94 Robinson Lawrence L men's furngs
97 Nahnikian Leon G shoe repr
98 Flero Harry E drugs

Park Blvd
109 Metson Matt
110 Crossman Chas
114 Francis Edw
122 Robinson Bessie Mrs
124 Dowros Geo
127 Stanton Michl
128 Atlas Sales real est
130 Mart Dress Shop
131 Graebner Geo broker
Freeman Edw broker
135 Charboneau Eli
136 Hotel Harold
Wardrop Harold
139 Jay John
140 Information unobtainable
143 Tuffield Wm J
146 Blythe Fred J
147 Owens Anna
150 Allen Leo P
rear Preston Wm R
153 Winton Hotel
Gregory Peter
156 Mestors Gus restr
157 Filos Lampros restr
160 Irwin Orville H
166 Camp Geo W

Clifford
200 Toy Frank restr
201 Stoyeove & Ditcheff gros
204 **Beulah Apts**
Apartments:
1 Miller Benj
2 Bittker I Iwing phys
3 Cronin Geo A
4 Bittker Isadore I
5 Clark Henry S
6 Martindale Edw V
Street continued
206 Richman David indry
207 **George Apts**
Burdick Mary Mrs
Clark Albert
210 Ganam Sidney A gro

Cass av
410 Cleveland Ruth beauty parlor
412 Nahnikian Leon G tailor
414 Nahnikian Leon G barber
416 Nahnikian Leon G
427 **Henry Apts**
428 Yezbick Bros gros
438 **Elms The**
439 **Bretton Hall Apts**
447 Ralston Wm B garage
448 Hotel Willard
Hotel Willard Restr
Dugan Jas A barber
457-59 **Claridge Apts**
Dodson Beatrice L beauty parlor
458 Ballagh Helen C Mrs
466 **Neff Apts**
467 Quigley Mary A Mrs
476 Nix Jos R real est
Cummins Saml B
481 Borgeson Elmer
483 Nahnikian Leon G shoe repr
486 Davis Danl J
489 **Berwyn Apts**
494-502 **California Apts**
494 Fitzpatrick Margt tailor
496 Wayne Music Machine Co
498 Carroll Jas J insecticides
499 O'Connor Thos P
504 Dreiner Hubert gro
505 Persson Kersten

Second Blvd
608 McClure A T Mrs
6109 Waskowitz Otto
628 Gady Mary
651 **LaJeannette Apts**
Burnham O Olden
661 **Natalie The**
670 Det Creamery Co
671 Ullman Florence Mrs
690 Berton Robt
691 Hartman Jos real est
697 Sing Yee indry
700 Doan Wm contr
710 Courie W F phys

Third av
804 Sarajian Armeag confr
829 Westfall Robt barber
843 Tavajian Harry shoe repr
845 Weingrant Harry indry
846 Buddingh Richd tailor
849 Buchanan & Huff coal
Buchanan Geo E Investment Co

Grand River av Fourth av ends
903 Det City Gas Co
920 Digestive Ferments Co
923 Gillespie Frances W
Gale John
Garner Philip
929 Nelson John O
Nouhan Geo
931 Nowhan Saml
McDonald Benj
937 Roche Delia Mrs
938 Hoye John A jr
941 Burnett Ernest L
946 Hutchison John W
949-51 Mahoney Thos
rear Kirkland H R exp
953 Vacant
957 Gamber Dora
959 Walch Jean Mrs
Thompson Margt
1001 Bandelin Wm A
Bach Romie
1005 Johnson Adolph barber
1009 Presco Products Co janitors' supplies

Fifth av
1012 Vacant
1013 Heathcote Wm A
Topping Mary E Mrs
1015 DeVos May Mrs
1016 Randall Geo W
Haydu Jos E
1018 Samuel Jack confr
1020 Powers Thos S
1021 **DeVos Apts**
DeVos Jas J
Hunter Hiram H
Keys Nathan R
Rundquist O R
Short Enos
1022 Bozman Jos
Wright Frank
1024 Manion Kathleen Mrs
Dietz Fred A
1026 Harrison John
1030 Burgess John G
1032 Crawford Norman E
1033 **Mary Apts**
Apartments:
1 Reardol Jos A
2 Hunt Clarence
3 Holmberg Edwin
4 Loeffler Otto C
5 Murphy Jas A
6 Baldo Jos
7 Monroe Denzel R
8 Southee Chas C
Street continued
1037 Laatz Alex A
1040 Pellow Jas
1043 Brabyn Raymond plmbr
1045 Vacant
1046 Williams Lillian A Mrs
1054 Hill Guy G
King Lee
Borders Horace T
Gaugler M
1055 VanValkenburg A H
Roy Eliz Mrs

Sixth
1210 Beadnell Geo
1216 Waterman Fredk M
1226 Leonard Florence M confr
Leonard Jas
1227 Archambeau Paul P
1234 Rogers Jas L
1235 Conklin Wm M
1240 Curtis Arth C
1245 Kimball Frank H
1248 Buckins Andrew Q
1255 Pontious Harvey M
1258 Gordon Howard A pntr
1263 Shillaire Alf J
1264 Hurley Danl J
1267 Fletcher Hazel Mrs
1268 Bolinger Jesse
1272 Bolinger Ray H gro

Brooklyn av
nw cor Benj Franklin Sch
1313 Miller Florence Mrs
Shelton Truman H
1315 Nicely John E barber
1319 Vacant
1321 McMaster Harry E
1327 Taylor Alice Mrs

APPENDIX 10.4.3

Aerial Photographs

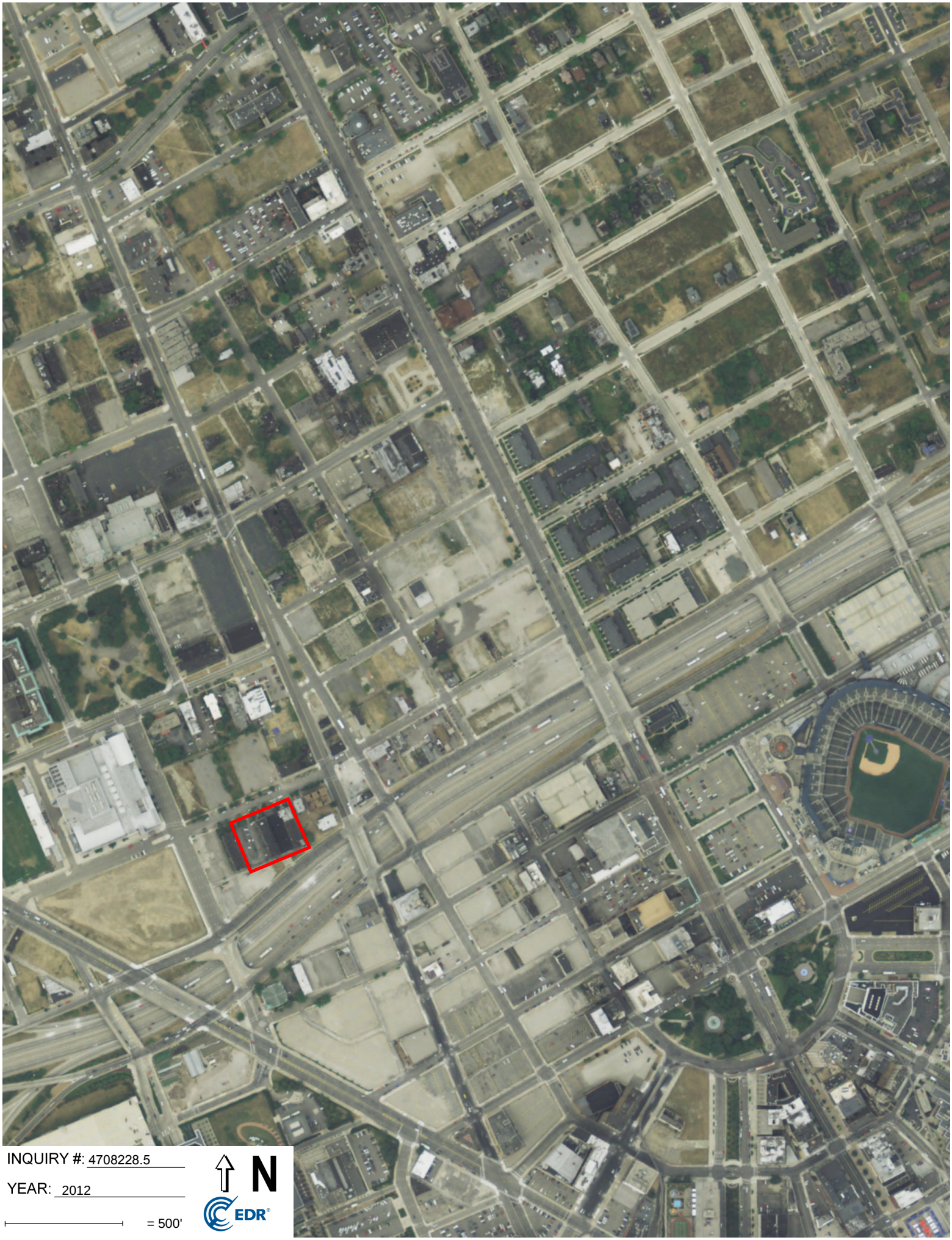

INQUIRY #: 4708228.5

YEAR: 2012

= 500'

N

EDR

INQUIRY #: 4708228.5

YEAR: 2010

= 500'

N

EDR

INQUIRY #: 4708228.5

YEAR: 2009

= 500'

N

EDR

INQUIRY #: 4708228.5

YEAR: 2005

= 500'

N

EDR

INQUIRY #: 4708228.5

YEAR: 1999

= 500'

N

EDR

INQUIRY #: 4708228.5

YEAR: 1997

= 500'

N

EDR

INQUIRY #: 4708228.5

YEAR: 1987

= 500'

N

EDR

INQUIRY #: 4708228.5

YEAR: 1981

= 500'

N

EDR

INQUIRY #: 4708228.5

YEAR: 1972

= 500'

N

EDR

INQUIRY #: 4708228.5

YEAR: 1966

= 500'

N

EDR

INQUIRY #: 4708228.5

YEAR: 1961

= 500'

N

EDR

INQUIRY #: 4708228.5

YEAR: 1956

= 500'

N

EDR

INQUIRY #: 4708228.5

YEAR: 1952

= 500'

N

EDR

INQUIRY #: 4708228.5

YEAR: 1949

= 500'

N

EDR

INQUIRY #: 4708228.5

YEAR: 1937

= 500'

N

EDR

APPENDIX 10.4.4

Topographical Maps

Historical Topographic Map

N	TARGET QUAD NAME: DETROIT MAP YEAR: 1905 SERIES: 15 SCALE: 1:62500	SITE NAME: Woodward Avenue Parcels ADDRESS: 2800 Woodward Avenue Detroit, MI 48201 LAT/LONG: 42.3428 / 83.0548	CLIENT: NTH Consultants Ltd. CONTACT: Cliff Andrews INQUIRY#: 2377574.4 RESEARCH DATE: 12/08/2008

Historical Topographic Map

N	TARGET QUAD NAME: DETROIT MAP YEAR: 1947 SERIES: 7.5 SCALE: 1:24000	SITE NAME: Woodward Avenue Parcels ADDRESS: 2800 Woodward Avenue Detroit, MI 48201 LAT/LONG: 42.3428 / 83.0548	CLIENT: NTH Consultants Ltd. CONTACT: Cliff Andrews INQUIRY#: 2377574.4 RESEARCH DATE: 12/08/2008

Historical Topographic Map

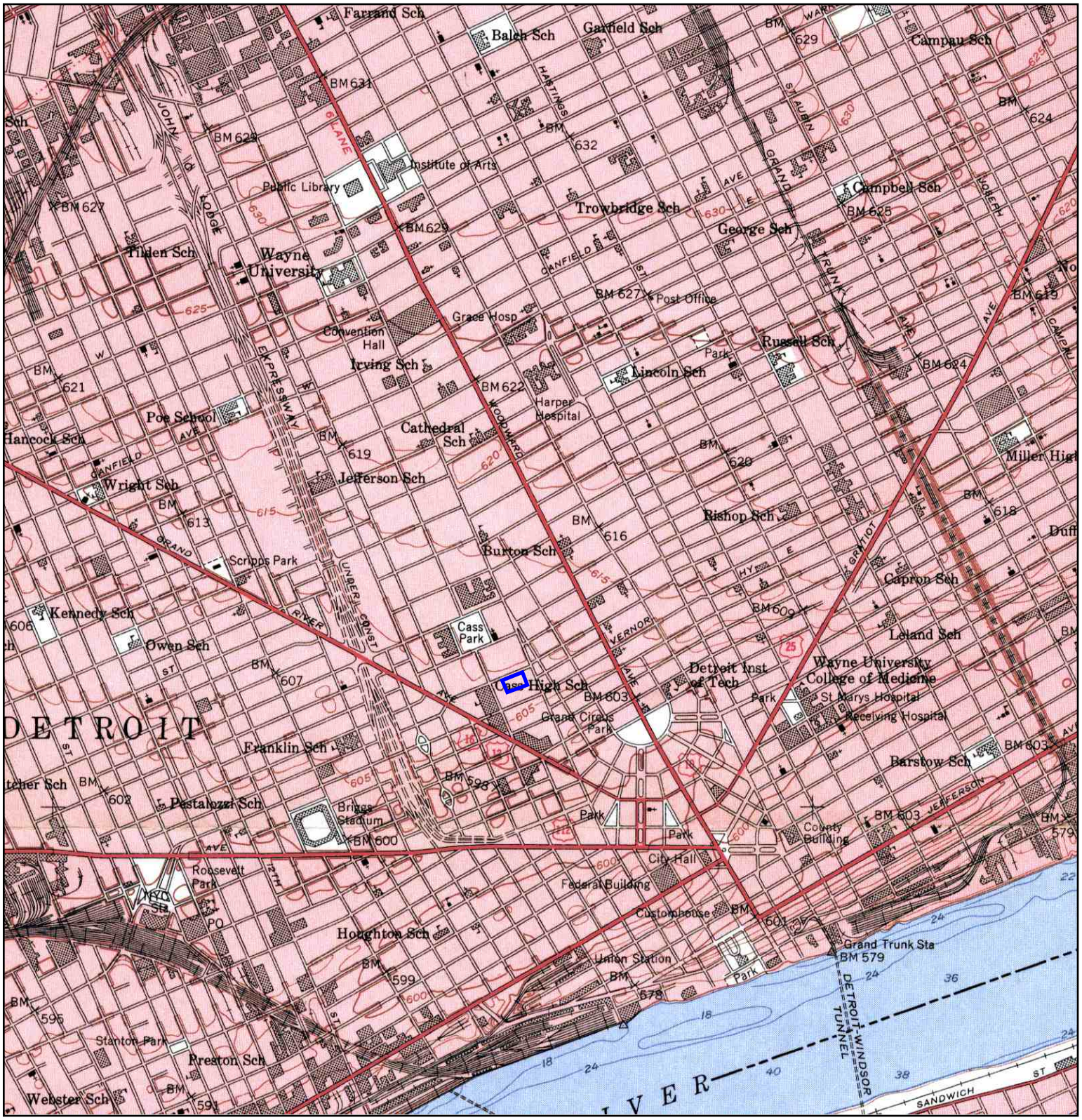

N	TARGET QUAD NAME: DETROIT MAP YEAR: 1952 SERIES: 7.5 SCALE: 1:24000	SITE NAME: Woodward Avenue Parcels ADDRESS: 2800 Woodward Avenue Detroit, MI 48201 LAT/LONG: 42.3428 / 83.0548	CLIENT: NTH Consultants Ltd. CONTACT: Cliff Andrews INQUIRY#: 2377574.4 RESEARCH DATE: 12/08/2008

Historical Topographic Map

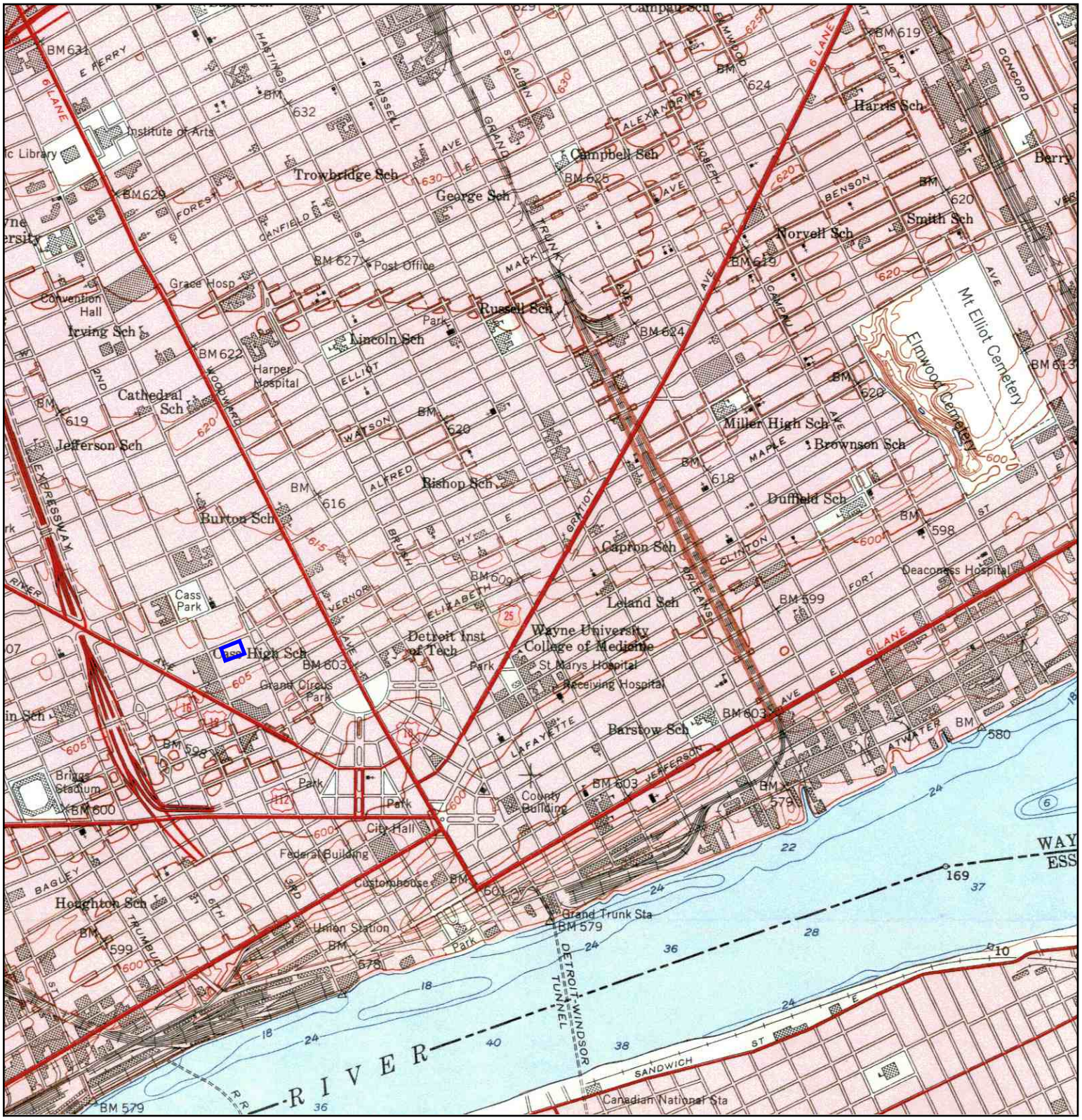

N	TARGET QUAD NAME: DETROIT VICINITY SOUTH NE MAP YEAR: 1952 SERIES: 7.5 SCALE: 1:24000	SITE NAME: Woodward Avenue Parcels ADDRESS: 2800 Woodward Avenue Detroit, MI 48201 LAT/LONG: 42.3428 / 83.0548	CLIENT: NTH Consultants Ltd. CONTACT: Cliff Andrews INQUIRY#: 2377574.4 RESEARCH DATE: 12/08/2008

Historical Topographic Map

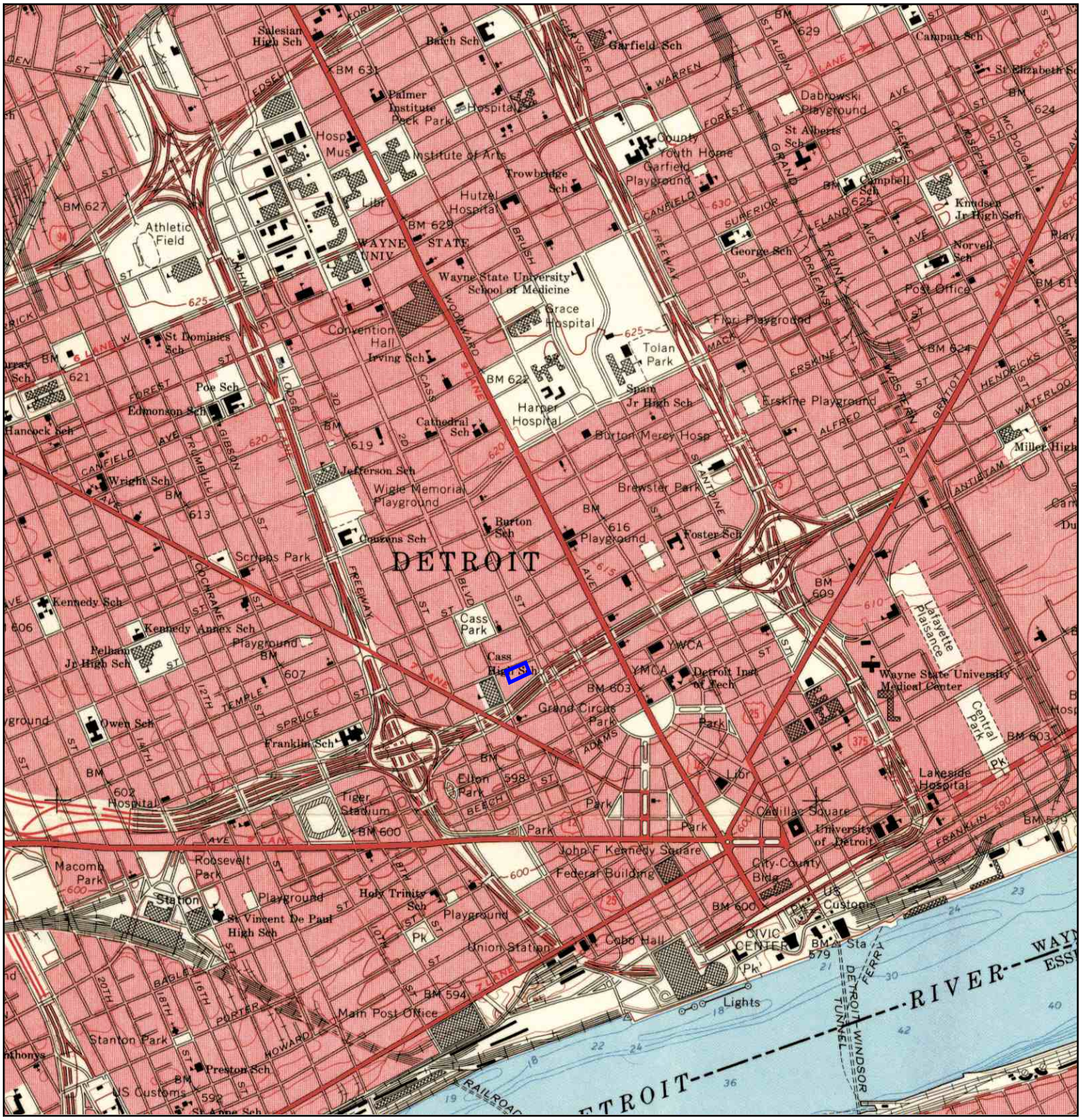

N	TARGET QUAD NAME: DETROIT MAP YEAR: 1968 SERIES: 7.5 SCALE: 1:24000	SITE NAME: Woodward Avenue Parcels ADDRESS: 2800 Woodward Avenue Detroit, MI 48201 LAT/LONG: 42.3428 / 83.0548	CLIENT: NTH Consultants Ltd. CONTACT: Cliff Andrews INQUIRY#: 2377574.4 RESEARCH DATE: 12/08/2008

Historical Topographic Map

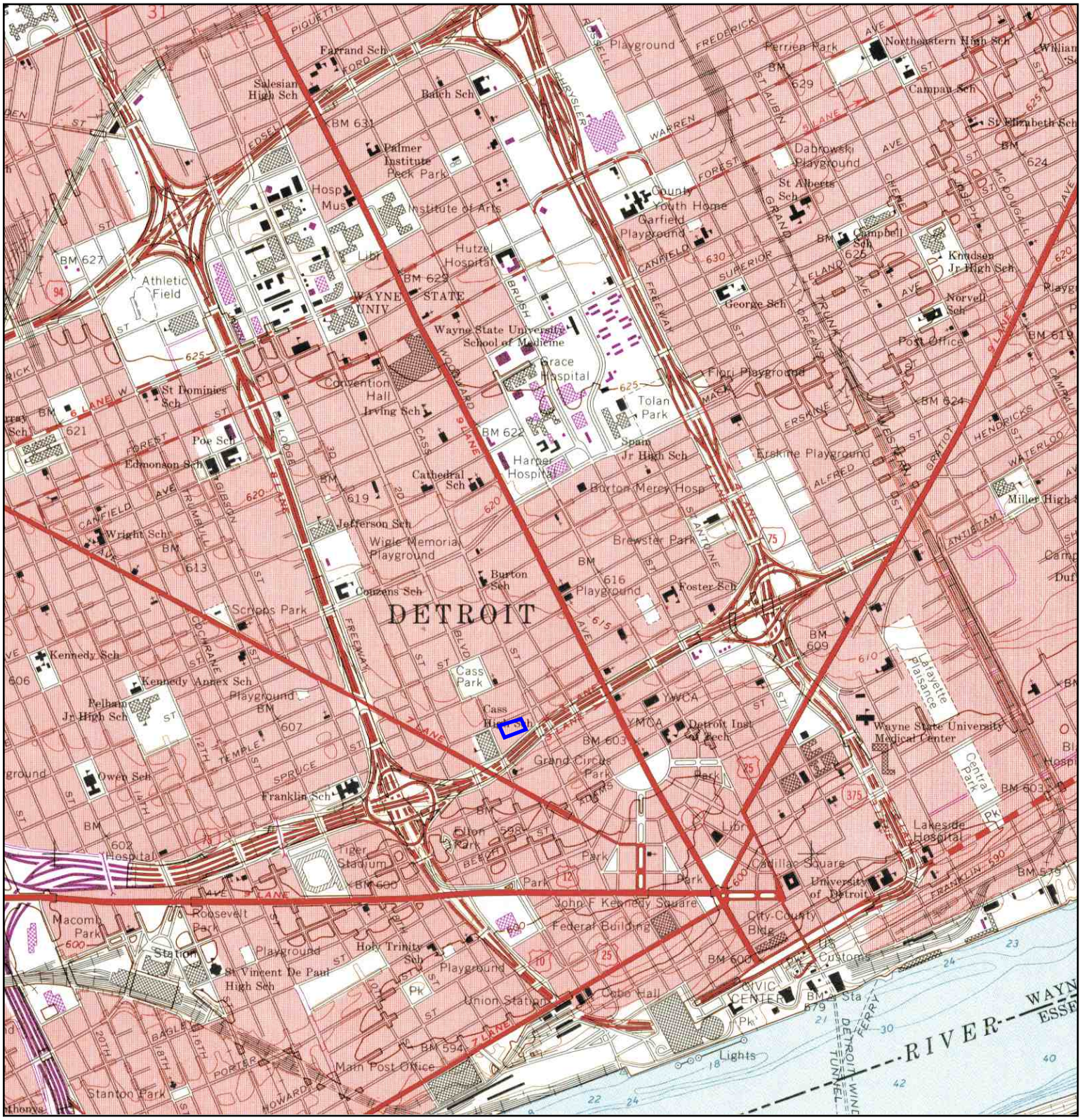

N	TARGET QUAD NAME: DETROIT MAP YEAR: 1973 PHOTOREVISED FROM:1968 SERIES: 7.5 SCALE: 1:24000	SITE NAME: Woodward Avenue Parcels ADDRESS: 2800 Woodward Avenue Detroit, MI 48201 LAT/LONG: 42.3428 / 83.0548	CLIENT: NTH Consultants Ltd. CONTACT: Cliff Andrews INQUIRY#: 2377574.4 RESEARCH DATE: 12/08/2008

Historical Topographic Map

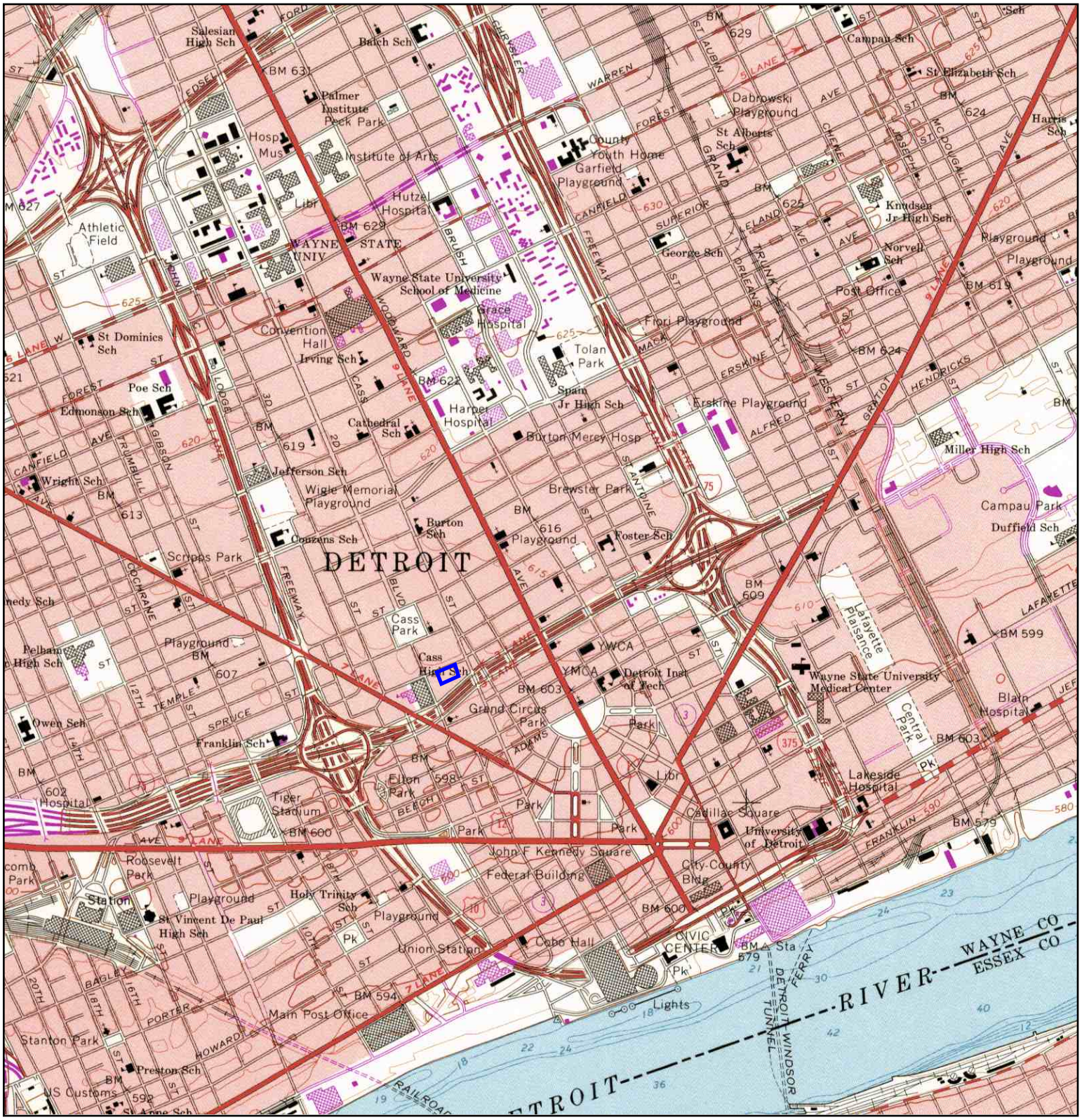

N	TARGET QUAD NAME: DETROIT MAP YEAR: 1980 PHOTOREVISED FROM:1968 SERIES: 7.5 SCALE: 1:24000	SITE NAME: Woodward Avenue Parcels ADDRESS: 2800 Woodward Avenue Detroit, MI 48201 LAT/LONG: 42.3428 / 83.0548	CLIENT: NTH Consultants Ltd. CONTACT: Cliff Andrews INQUIRY#: 2377574.4 RESEARCH DATE: 12/08/2008

APPENDIX 10.5

Regulatory Records Documentation

APPENDIX 10.5.1

Environmental Database Search Report

Cass and Henry Development
439 Henry Street
Detroit, MI 48201

Inquiry Number: 6293566.2s
December 08, 2020

The EDR Radius Map™ Report with GeoCheck®

6 Armstrong Road, 4th floor
Shelton, CT 06484
Toll Free: 800.352.0050
www.edrnet.com

TABLE OF CONTENTS

SECTION	PAGE
Executive Summary	**ES1**
Overview Map	**2**
Detail Map	**3**
Map Findings Summary	**4**
Map Findings	**8**
Orphan Summary	**397**
Government Records Searched/Data Currency Tracking	**GR-1**

GEOCHECK ADDENDUM

Physical Setting Source Addendum	**A-1**
Physical Setting Source Summary	**A-2**
Physical Setting Source Map	**A-7**
Physical Setting Source Map Findings	**A-8**
Physical Setting Source Records Searched	**PSGR-1**

Thank you for your business.
Please contact EDR at 1-800-352-0050
with any questions or comments.

Disclaimer - Copyright and Trademark Notice

This Report contains certain information obtained from a variety of public and other sources reasonably available to Environmental Data Resources, Inc. It cannot be concluded from this Report that coverage information for the target and surrounding properties does not exist from other sources. **NO WARRANTY EXPRESSED OR IMPLIED, IS MADE WHATSOEVER IN CONNECTION WITH THIS REPORT. ENVIRONMENTAL DATA RESOURCES, INC. SPECIFICALLY DISCLAIMS THE MAKING OF ANY SUCH WARRANTIES, INCLUDING WITHOUT LIMITATION, MERCHANTABILITY OR FITNESS FOR A PARTICULAR USE OR PURPOSE. ALL RISK IS ASSUMED BY THE USER. IN NO EVENT SHALL ENVIRONMENTAL DATA RESOURCES, INC. BE LIABLE TO ANYONE, WHETHER ARISING OUT OF ERRORS OR OMISSIONS, NEGLIGENCE, ACCIDENT OR ANY OTHER CAUSE, FOR ANY LOSS OF DAMAGE, INCLUDING, WITHOUT LIMITATION, SPECIAL, INCIDENTAL, CONSEQUENTIAL, OR EXEMPLARY DAMAGES. ANY LIABILITY ON THE PART OF ENVIRONMENTAL DATA RESOURCES, INC. IS STRICTLY LIMITED TO A REFUND OF THE AMOUNT PAID FOR THIS REPORT.** Purchaser accepts this Report "AS IS". Any analyses, estimates, ratings, environmental risk levels or risk codes provided in this Report are provided for illustrative purposes only, and are not intended to provide, nor should they be interpreted as providing any facts regarding, or prediction or forecast of, any environmental risk for any property. Only a Phase I Environmental Site Assessment performed by an environmental professional can provide information regarding the environmental risk for any property. Additionally, the information provided in this Report is not to be construed as legal advice.

Copyright 2020 by Environmental Data Resources, Inc. All rights reserved. Reproduction in any media or format, in whole or in part, of any report or map of Environmental Data Resources, Inc., or its affiliates, is prohibited without prior written permission.

EDR and its logos (including Sanborn and Sanborn Map) are trademarks of Environmental Data Resources, Inc. or its affiliates. All other trademarks used herein are the property of their respective owners.

EXECUTIVE SUMMARY

A search of available environmental records was conducted by Environmental Data Resources, Inc (EDR). The report was designed to assist parties seeking to meet the search requirements of EPA's Standards and Practices for All Appropriate Inquiries (40 CFR Part 312), the ASTM Standard Practice for Environmental Site Assessments (E 1527-13), the ASTM Standard Practice for Environmental Site Assessments for Forestland or Rural Property (E 2247-16), the ASTM Standard Practice for Limited Environmental Due Diligence: Transaction Screen Process (E 1528-14) or custom requirements developed for the evaluation of environmental risk associated with a parcel of real estate.

TARGET PROPERTY INFORMATION

ADDRESS

439 HENRY STREET
DETROIT, MI 48201

COORDINATES

Latitude (North):	42.3384710 - 42˚ 20' 18.49''
Longitude (West):	83.0576150 - 83˚ 3' 27.41''
Universal Tranverse Mercator:	Zone 17
UTM X (Meters):	330491.1
UTM Y (Meters):	4689194.0
Elevation:	607 ft. above sea level

USGS TOPOGRAPHIC MAP ASSOCIATED WITH TARGET PROPERTY

Target Property Map:	6066264 DETROIT, MI
Version Date:	2014

AERIAL PHOTOGRAPHY IN THIS REPORT

Portions of Photo from:	20140628
Source:	USDA

MAPPED SITES SUMMARY

Target Property Address:
439 HENRY STREET
DETROIT, MI 48201

Click on Map ID to see full detail.

MAP ID	SITE NAME	ADDRESS	DATABASE ACRONYMS	RELATIVE ELEVATION	DIST (ft. & mi.) DIRECTION
A1	APARTMENT BUILDING	2467 CASS AVENUE	MI ASBESTOS	Higher	1 ft.
A2		2467 CASS AVE	ERNS	Higher	1 ft.
A3	TOWNE CENTRE LAUNDRY	447 HENRY ST	EDR Hist Cleaner	Higher	1 ft.
A4	APARTMENT BUILDING	427 HENRY STREET	MI ASBESTOS, MI BEA	Higher	1 ft.
B5		489 HENRY #10	MI SPILLS	Higher	1 ft.
A6	2445 CASS AVENUE	2445 CASS AVENUE	MI INVENTORY	Lower	1 ft.
A7	APARTMENT BUILDING	2447 CASS AVENUE	MI ASBESTOS	Lower	1 ft.
A8	RALSTON GARAGE	447 HENRY	EDR Hist Auto	Higher	1 ft.
B9	DALE S CLEANING AND	483 HENRY	EDR Hist Cleaner	Higher	3, 0.001,
10	GILLESPIE JOHN	510 W VERNOR HWY	EDR Hist Auto	Lower	8, 0.002, SSE
A11	AUTO COLLISION SERVI	440 W VERNOR HWY	EDR Hist Auto	Lower	18, 0.003, ESE
B12	SINGENT CONSULTING P	2440 SECOND AVE,	MI BEA	Higher	40, 0.008, SW
A13	YOUNG PON HOO	2454 CASS AVE	EDR Hist Cleaner	Lower	54, 0.010, East
A14	FOY CHUNG	2466 CASS AVE	EDR Hist Cleaner	Lower	55, 0.010, ENE
A15	BODINE HELEN MRS	2474 CASS AVE	EDR Hist Cleaner	Higher	55, 0.010, ENE
A16	FRENCH BENJ A	2430 CASS AVE	EDR Hist Auto	Lower	71, 0.013, East
A17	CHINESE HAND LAUNDRY	428 HENRY ST	EDR Hist Cleaner	Higher	75, 0.014, North
A18	NAHNIKIAN LEON G	412 HENRY	EDR Hist Cleaner	Higher	77, 0.015, North
A19	CASS VERNOR SERVICE	2400 CASS AVE	EDR Hist Auto	Lower	82, 0.016, East
C20	LOT 4	510 W FISHER FWY W	MI UST	Lower	94, 0.018, SW
C21	ODM PARKING LLC	510 W FISHER	RCRA NonGen / NLR	Lower	94, 0.018, SW
C22	LOT 4 (10000050)	510 W FISHER FWY W	MI LUST, MI INVENTORY	Lower	94, 0.018, SW
B23	SECOND AND VERNOR GU	2400 2ND BLVD	EDR Hist Auto	Lower	113, 0.021, SW
B24	CONRADS ED SERVICE	2400 SECOND AVE	EDR Hist Auto	Lower	113, 0.021, SW
B25	466 HENRY STREET	466 HENRY STREET	MI INVENTORY	Higher	118, 0.022, NW
A26	DELBRUCK TECHNOLOGY,	2501 CASS AVE.	MI INVENTORY	Higher	143, 0.027, NNE
B27	DETROIT PUBLIC SCHOO	2421 2ND AVE	RCRA-VSQG, FINDS, ECHO	Higher	155, 0.029, WSW
C28	BRANSFORD BROTHERS	580 E VERNOR HWY	EDR Hist Auto	Lower	158, 0.030, SSW
B29	NEW CASS TECHNICAL H	2501 2ND AVE	MI LUST, MI UST	Higher	177, 0.034, West
A30	LIPPSON SAML	200 HENRY	EDR Hist Cleaner	Higher	184, 0.035, NNE
A31	RICHMAN DAVID	206 HENRY	EDR Hist Cleaner	Higher	187, 0.035, NE
B32	PONT SOLUTIONS, LLC	2520 SECOND AVENUE	MI INVENTORY	Higher	195, 0.037, WNW
A33	CLIFFORD VALET CLEAN	2462 CLIFFORD	EDR Hist Cleaner	Higher	203, 0.038, ENE
A34	MISKIN HYMAN M	2456 CLIFFORD	EDR Hist Cleaner	Higher	205, 0.039, ENE
A35	MISKIN HAROLD T	2454 CLIFFORD	EDR Hist Cleaner	Higher	205, 0.039, ENE
D36	LEVEQUE GEO E	2524 CASS AVE	EDR Hist Auto	Higher	207, 0.039, NNE
D37	CIRIIIO HATTERS	2520 CASS AVE	EDR Hist Cleaner	Higher	208, 0.039, NNE
D38	CLIFFORD VALET SFRVI	2462 CLIFFORD ST	EDR Hist Cleaner	Higher	229, 0.043, NE
D39	ATTRIDGE HERBERT L	2536 CASS AVE	EDR Hist Cleaner	Higher	230, 0.044, NNE

MAPPED SITES SUMMARY

Target Property Address:
439 HENRY STREET
DETROIT, MI 48201

Click on Map ID to see full detail.

MAP ID	SITE NAME	ADDRESS	DATABASE ACRONYMS	RELATIVE ELEVATION	DIST (ft. & mi.) DIRECTION
D40	BAY RENT INC	2540 CASS AVE	MI UST	Higher	237, 0.045, NNE
D41	CASS A SIBLEY SHELL	2540 CASS AVE	EDR Hist Auto	Higher	237, 0.045, NNE
D42	JENKINS ISAAC	2525 CASS AVE	EDR Hist Auto	Higher	254, 0.048, North
D43	GATEWAY GARDENS	2500 CLIFFORD & 2520	MI INVENTORY	Higher	259, 0.049, NE
D44	GATEWAY GARDENS LLC	2500 CLIFFORD ST	RCRA-VSQG	Higher	281, 0.053, NE
D45	GATEWAY GARDENS, LLC	2500 CLIFFORD STREET	MI BEA	Higher	281, 0.053, NE
D46	GATEWAY GARDENS, LLC	2500 CLIFFORD STREET	MI INVENTORY	Higher	281, 0.053, NE
D47	RUFF BROS SERVICE	2500 CLIFFORD ST	EDR Hist Auto	Higher	281, 0.053, NE
D48	DETROIT REPAIR INC	2500 CLIFFORD ST	MI LUST, MI UST, MI WDS	Higher	281, 0.053, NE
C49	MODRETTE SHOP THE	612 E VERNOR HWY	EDR Hist Cleaner	Lower	295, 0.056, SW
D50	201 SIBLEY (FAC10000	201 SIBLEY ST	MI INVENTORY	Higher	296, 0.056, NNE
D51	201 SIBLEY	201 SIBLEY	MI UST	Higher	296, 0.056, NNE
D52	GATEWAY GARDENS LLC	201 SIBLEY ST	MI LUST, MI WDS	Higher	296, 0.056, NNE
D53	GATEWAY GARDENS LLC	201 SIBLEY ST	RCRA NonGen / NLR	Higher	296, 0.056, NNE
E54	MI DEPT/TRANSPORTATI	I 75 UNDER CLIFFORD	RCRA NonGen / NLR	Lower	314, 0.059, East
F55	BUNTS HOWARD	541 E VERNOR HWY	EDR Hist Cleaner	Lower	337, 0.064, South
G56	MAGNOLIA PROPERTY	136 HENRY, 66 SIBLEY	MI INVENTORY	Higher	394, 0.075, NE
E57	CLIFFORD HAND LAUNDR	2334 CLIFFORD	EDR Hist Cleaner	Lower	399, 0.076, ESE
H58	2421 SECOND AVENUE	2421 SECOND AVENUE	MI INVENTORY	Lower	404, 0.077, WSW
F59	CITY SERVICE GARAGE	577 E VERNOR HWY	EDR Hist Auto	Lower	411, 0.078, South
F60	CITY SERVICE CO	581 E VERNOR HWY	EDR Hist Auto	Lower	416, 0.079, South
I61	MULLER JOS	2315 CLIFFORD	EDR Hist Cleaner	Lower	416, 0.079, ESE
J62	MICHIGAN CHRONICLE	479 LEDYARD ST	MI INVENTORY, MI WDS	Higher	418, 0.079, NW
E63	MAJESTIC CLEANERS	2316 CLIFFORD	EDR Hist Cleaner	Lower	431, 0.082, ESE
I64	A T T S & L INC	2310 CASS AVE	RCRA-VSQG	Lower	439, 0.083, ESE
K65	MALLEY IDA MRS	2615 CASS AVE	EDR Hist Cleaner	Higher	472, 0.089, North
J66	COMERICA BANK	2600 SECOND AVENUE	MI BEA	Higher	476, 0.090, WNW
J67	COMERICA BANK	2600 SECOND AVENUE	MI INVENTORY	Higher	476, 0.090, WNW
F68	MCCANN MICHL J	609 E VERNOR HWY	EDR Hist Auto	Lower	492, 0.093, SSW
H69	HALE ELIZ MRS	650 W VERNOR HWY	EDR Hist Cleaner	Lower	501, 0.095, SW
L70	DETROIT STEAM CARPET	454 COLUMBIA W	EDR Hist Cleaner	Lower	504, 0.095, SSE
K71	US ENVIRONMENTAL PRO	2600 CLIFFORD ST	RCRA NonGen / NLR	Higher	519, 0.098, North
K72	TEMPLE COMMONS, LLC	2600 CLIFFORD STREET	MI INVENTORY, MI BEA, MI WDS	Higher	519, 0.098, North
K73	CLIFFORD LAB	2600 - 2616 CLIFFORD	SEMS	Higher	519, 0.098, North
M74	DETROIT GARAGES	633 LEDYARD	EDR Hist Auto	Higher	529, 0.100, WNW
M75	FORMER EDISON BUILDI	633 LEDYARD ST	MI UST	Higher	529, 0.100, WNW
F76	OLYMPIA DEVELOPMENT	481 W COLUMBIA ST	RCRA NonGen / NLR	Lower	531, 0.101, SSE
L77	COLUMBIA GARAGE	455 COLUMBIA	EDR Hist Auto	Lower	542, 0.103, SSE
L78	FILM EXCHANGE PUBLIC	455 W COLUMBIA	EDR Hist Auto	Lower	542, 0.103, SSE

MAPPED SITES SUMMARY

Target Property Address:
439 HENRY STREET
DETROIT, MI 48201

Click on Map ID to see full detail.

MAP ID	SITE NAME	ADDRESS	DATABASE ACRONYMS	RELATIVE ELEVATION	DIST (ft. & mi.) DIRECTION
L79	FILM EXCHANGE PUBLIC	449 W COLUMBIA	EDR Hist Auto	Lower	547, 0.104, SSE
G80	MICKEY S STANDARD SE	2453 PARK AVE	EDR Hist Auto	Higher	549, 0.104, ENE
G81	PROACTIVE LOGISTIC S	2453 PARK AVE	MI LUST, MI UST	Higher	549, 0.104, ENE
G82	PROACTIVE LOGISTIC S	2453 PARK AVE	RCRA NonGen / NLR, FINDS, ECHO	Higher	549, 0.104, ENE
G83	PROACTIVE LOGISTIC S	2453 PARK AVE	MI INVENTORY, MI WDS	Higher	549, 0.104, ENE
F84	BLUE BIRD LAUNDRY	557 E COLUMBIA AVE	EDR Hist Cleaner	Lower	550, 0.104, South
L85	SPLANE ELECTRIC SUPP	439 E COLUMBIA	MI LUST, MI UST	Lower	553, 0.105, SSE
L86	SPLANE ELECTRIC	439 W COLUMBIA ST	RCRA-VSQG, FINDS, ECHO	Lower	553, 0.105, SSE
J87	GOLD SAML	417 LEDYARD	EDR Hist Cleaner	Higher	558, 0.106, NNW
J88	LEDYARD GARAGE CO	447 LEDYARD	EDR Hist Auto	Higher	560, 0.106, NNW
F89	COX HATTIE	569 E COLUMBIA	EDR Hist Cleaner	Lower	563, 0.107, South
K90	SONG LEE	2620 CLIFFORD	EDR Hist Cleaner	Higher	564, 0.107, North
I91	MASLUCH JOHN M	2227 CLIFFORD	EDR Hist Auto	Lower	585, 0.111, ESE
N92	PARK AVENUE GARAGE	2425 PARK AVE	EDR Hist Auto	Higher	586, 0.111, ENE
I93	FELDMAN LOUIS	2230 CLIFFORD	EDR Hist Cleaner	Lower	589, 0.112, ESE
O94	HOFFMAN MAURICE	138 SIBLEY	EDR Hist Cleaner	Higher	593, 0.112, NNE
O95	EDISON HAND LAUNDRY	140 SIBLEY	EDR Hist Cleaner	Higher	598, 0.113, NNE
O96	EDISON DRY CLEANIIG	136 SIBLEY	EDR Hist Cleaner	Higher	599, 0.113, NNE
N97	FRANK ALBERT A	100 W VERNOR HWY	EDR Hist Auto	Higher	601, 0.114, ENE
I98	PARK BOULEVARD GARAG	2222 CLIFFORD	EDR Hist Auto	Lower	609, 0.115, ESE
I99	WEINSTEIN CHAS	163 W MONTCALM	EDR Hist Cleaner	Lower	610, 0.116, ESE
G100	BR GMAN TAILORS AND	97 HENRY	EDR Hist Cleaner	Higher	620, 0.117, NE
N101	KALEMIN T TAILORING	2432 PARK AVE	EDR Hist Cleaner	Higher	625, 0.118, ENE
P102	DOWNTOWN MOBIL	2245 GRAND RIVER AVE	MI LUST, MI UST	Lower	628, 0.119, SSW
L103	OLYMPIA DEVELOPMENT	2211 CASS AVE	RCRA NonGen / NLR	Lower	630, 0.119, SE
Q104	HOTEL BUILDING	120 WEST MONTCALM	MI BEA	Lower	635, 0.120, East
N105	PARKSIDE LAUNDRY	98 HENRY	EDR Hist Cleaner	Higher	656, 0.124, NE
Q106	LITTLE CAESARS	2323/2333 PARK AVENU	MI BEA	Lower	657, 0.124, East
P107	MI DEPT/TRANSPORTATI	I 75 UNDER GRAND RIV	RCRA NonGen / NLR	Lower	659, 0.125, SSW
P108	MGM GRAND DETROIT	2201 W GRAND RIVER A	MI BEA	Lower	666, 0.126, SSW
P109	MGM GRAND DETROIT	2201 W GRAND RIVER A	MI INVENTORY	Lower	666, 0.126, SSW
K110	TSD SOLUTION LLC	2701 CASS AVE	MI LUST, MI UST, MI AUL, MI WDS	Higher	672, 0.127, NNW
K111	TSD SOLUTION LLC	2701 CASS AVE	MI INVENTORY	Higher	672, 0.127, NNW
K112	MOSLEM TEMPLE AAONMS	2701 CASS AVE	RCRA NonGen / NLR	Higher	672, 0.127, NNW
N113	MI DEPT/TRANSPORTATI	I 75 UNDER PARK AVE	RCRA NonGen / NLR	Lower	679, 0.129, ENE
R114	BOOKIES BAR AND GRIL	2208 CASS AVE	RCRA-VSQG	Lower	691, 0.131, SE
115	MI DEPT/TRANSPORTATI	I 75 UNDER THIRD AVE	RCRA NonGen / NLR	Lower	740, 0.140, SW
Q116	CITY OF DETROIT FIRE	111 MONTCALM ST	RCRA NonGen / NLR, FINDS, ECHO	Lower	743, 0.141, East
R117	LITTLE CAESARS	2171 CASS AVENUE	MI BEA	Lower	745, 0.141, SSE

MAPPED SITES SUMMARY

Target Property Address:
439 HENRY STREET
DETROIT, MI 48201

Click on Map ID to see full detail.

MAP ID	SITE NAME	ADDRESS	DATABASE ACRONYMS	RELATIVE ELEVATION	DIST (ft. & mi.) DIRECTION
N118	HENRY STREET PARKING	67 AND 71 HENRY STRE	MI INVENTORY	Higher	747, 0.141, NE
N119	HENRY STREET PARKING	67 AND 71 HENRY STRE	MI BEA	Higher	747, 0.141, NE
120	MEEMO PETRO MART INC	2510 3RD ST	MI LUST, MI UST	Higher	749, 0.142, West
Q121	FIRE ENGINE #3	111 W MONTCALM ST	MI LUST, MI UST	Lower	781, 0.148, ESE
S122	SINGENT CONSULTING P	2700 CASS AVENUE	MI INVENTORY	Higher	802, 0.152, North
S123	GATEWAY GARDENS, LLC	2478 AND 2700 CASS A	MI INVENTORY	Higher	802, 0.152, North
S124	SINGENT CONSULTING P	2700 CASS AVE.	MI BEA	Higher	802, 0.152, North
O125	FORMER WAREHOUSE	2643 PARK AVE	MI UST	Higher	805, 0.152, NNE
O126	EVENTIDE PROPERTIES	2643 PARK AVE	RCRA NonGen / NLR	Higher	805, 0.152, NNE
O127	EVENTIDE PROPERTIES	2643 PARK AVE	MI INVENTORY, MI WDS	Higher	805, 0.152, NNE
R128	OLYMPIA DEVELOPMENT	2121 CASS AVE	RCRA NonGen / NLR	Lower	816, 0.155, SSE
R129	VACANT LOT	2121 CASS AVE	MI INVENTORY, MI BEA, MI WDS	Lower	816, 0.155, SSE
R130	VACANT LOT	2121 CASS AVE	MI LUST, MI UST	Lower	816, 0.155, SSE
Q131	IODENT BLDG	2233 PARK AVE	RCRA NonGen / NLR	Lower	824, 0.156, East
132	127 WEST FISHER SERV	127 WEST FISHER SERV	MI INVENTORY	Lower	861, 0.163, East
T133	TSD SOLUTIONS, LLC	2746 SECOND AVENUE	MI INVENTORY	Higher	874, 0.166, NNW
T134	LOT 2	2746 2ND AVE	MI UST	Higher	874, 0.166, NNW
U135	LITTLE CAESARS	145 WEST COLUMBIA ST	MI BEA	Lower	885, 0.168, ESE
V136	SINGENT CONSULTING P	66 SIBLEY ST.	MI INVENTORY, MI BEA	Higher	899, 0.170, NNE
W137	OLYMPIA DEVELOPMENT	2115 CASS AVE	RCRA NonGen / NLR, FINDS, ECHO	Lower	899, 0.170, SSE
X138	DETROIT WATER & SEWE	2727 2ND AVE	MN MANIFEST	Higher	908, 0.172, WNW
X139	AMOCO OIL #7348	2727 2ND AVE	MI LUST, MI UST, MI INVENTORY	Higher	908, 0.172, WNW
X140	FERMICAL INC	2727 2ND AVE	RCRA NonGen / NLR, FINDS, ECHO	Higher	908, 0.172, WNW
X141	CITY OF DETROIT WATE	2727 2ND AVE	RCRA-VSQG	Higher	908, 0.172, WNW
X142	MICROCIDE INC	2727 SECOND AVE	RCRA NonGen / NLR, FINDS, ECHO	Higher	908, 0.172, WNW
X143	WAYNE STATE UNIVERSI	2727 2ND AVE	RCRA NonGen / NLR, WI MANIFEST	Higher	908, 0.172, WNW
V144	MOTOWN CENTER PROJEC	PARK, SIBLEY, HENRY,	MI INVENTORY	Higher	908, 0.172, NE
S145	EDDYSTONE PROPERTY	124 SPROAT ST	MI LUST, MI UST, MI INVENTORY	Higher	911, 0.173, North
Y146	SPROAT, 110 & 124	110 & 124 SPROAT	MI BROWNFIELDS, MI INVENTORY	Higher	922, 0.175, NNE
T147	TSD SOLUTIONS, LLC	2764 SECOND AVENUE	MI INVENTORY	Higher	948, 0.180, NNW
S148	EDDYSTONE PROPERTY	110 AND 124 SPROAT S	MI INVENTORY	Higher	956, 0.181, North
149	ELIZABETH STREET PRO	210 W. ELIZABETH STR	MI INVENTORY	Lower	957, 0.181, SE
V150	DETROIT EVENTS CENTE	HENRY, SIBLEY, SPROA	MI INVENTORY	Higher	973, 0.184, NNE
V151	DETROIT EVENTS CENTE	FISHER, HENRY, SPROA	MI INVENTORY	Higher	973, 0.184, NNE
V152	LITTLE CAESARS ARENA	HENRY, SIBLEY, SPROA	MI INVENTORY	Higher	973, 0.184, NNE
Z153	PLUM STREET BUILDING	661 PLUM ST	MI LUST, MI UST	Lower	979, 0.185, SSW
Z154	COLLIER COLORTYPE IN	661 PLUM ST	RCRA NonGen / NLR, FINDS, ECHO	Lower	979, 0.185, SSW
Z155	MGM GRAND PERMANENT	826 -840 PLUM, 2220	MI INVENTORY	Lower	981, 0.186, SSW
U156	LOT E (10000042)	101 W COLUMBIA ST	MI LUST, MI INVENTORY	Lower	990, 0.188, ESE

MAPPED SITES SUMMARY

Target Property Address:
439 HENRY STREET
DETROIT, MI 48201

Click on Map ID to see full detail.

MAP ID	SITE NAME	ADDRESS	DATABASE ACRONYMS	RELATIVE ELEVATION	DIST (ft. & mi.) DIRECTION
U157	LOT E	101 W COLUMBIA ST	MI UST	Lower	990, 0.188, ESE
U158	MI DEPT/TRANSPORTATI	I 75 UNDER 2ND BLVD	RCRA NonGen / NLR	Lower	1012, 0.192, ESE
T159	439 TEMPLE STREET	439 TEMPLE STREET	MI INVENTORY	Higher	1015, 0.192, NNW
T160	MICHIGAN SITE NETWOR	439 TEMPLE	MI BROWNFIELDS	Higher	1015, 0.192, NNW
T161	TEMPLE TOWERS	439 TEMPLE TOWERS	US BROWNFIELDS, FINDS	Higher	1015, 0.192, NNW
S162	SURFACE PARKING LOT	2756 CASS AVE	MI UST	Higher	1020, 0.193, North
Z163	GENERAL OFFICE COMPL	2100 2ND AVE	MI LUST, MI UST, MI INVENTORY	Lower	1028, 0.195, South
AA164	2473 WOODWARD AVENUE	2473 WOODWARD AVENUE	MI INVENTORY	Higher	1053, 0.199, ENE
AA165		2473 WOODWARD	MI BEA	Higher	1053, 0.199, ENE
W166	INDUSTRIAL LAUNDRY	235 W ELIZABETH ST	RCRA NonGen / NLR, FINDS, ECHO	Lower	1055, 0.200, SE
167	DETROIT THERMAL LLC	2401 4TH ST	RCRA-VSQG	Lower	1074, 0.203, WSW
AA168	HENNEPIN APARTMENTS,	28 HENRY STREET & 59	MI INVENTORY, MI BEA	Higher	1077, 0.204, NE
AB169	TSD SOLUTIONS LLC	131 TEMPLE ST	RCRA NonGen / NLR	Higher	1089, 0.206, North
AC170	MGM GRAND DETROIT LL	826 PLUM, 2200 FOURT	MI BEA	Lower	1094, 0.207, SSW
AC171	MGM GRAND DETROIT LL	826 PLUM, 2200 FOURT	MI INVENTORY	Lower	1094, 0.207, SSW
AC172	MGM GRAND PERMANENT	826 -840 PLUM, 2220	MI BEA	Lower	1094, 0.207, SSW
U173	LITTLE CAESARS	100 WEST ELIZABETH S	MI BEA	Lower	1100, 0.208, ESE
Y174	WAYCOR-PARK PARCELS	2728 AND 2734 PARK A	MI BEA	Higher	1104, 0.209, NNE
AA175		2529 WOODWARD	MI BEA	Higher	1124, 0.213, NE
176		2533 WOODWARD	MI BEA	Higher	1133, 0.215, NE
177	THERMO FISHER SCIENT	920 HENRY ST.	RCRA-SQG, MI LUST, MI UST, ICIS, FINDS, ECHO, NY...	Lower	1134, 0.215, WSW
AD178	NAZAR PARKING	145 W ELIZABETH ST	MI LUST, MI UST, MI INVENTORY	Lower	1140, 0.216, SE
AD179	FORMER GAS STATION/P	145 WEST ELIZABETH S	MI BEA	Lower	1140, 0.216, SE
180	MELLISH PROPERTY	48 SPROAT STREET AND	MI INVENTORY, MI BEA	Higher	1178, 0.223, NNE
AB181	ODM PARKING, LLC	2776 PARK AVENUE, 48	MI INVENTORY	Higher	1189, 0.225, North
182	BRUSH PARK - MULTI S	WOODWARD & FISHER FR	MI BROWNFIELDS	Lower	1196, 0.227, ENE
AE183	GRAND RIVER REVIVAL,	2704 FOURTH STREET	MI INVENTORY	Higher	1214, 0.230, West
AD184	PARK AVE	2029 PARK AVE	RCRA NonGen / NLR	Lower	1233, 0.234, ESE
AF185	SYSTEMS OPERATION CE	2000 2ND AVE	MI LUST, MI UST, MI Financial Assurance	Lower	1235, 0.234, South
AF186	DTE ENERGY - HQ BUIL	2000 2ND	MI AST	Lower	1235, 0.234, South
187	OLYMPIA ENTERTAINMEN	2211 WOODWARD AVE	RCRA-VSQG	Lower	1237, 0.234, East
AE188	SERVICE EMPLOYEES AN	2604, 2620, 2626, 26	MI INVENTORY	Higher	1242, 0.235, West
AE189	SERVICE EMPLOYEES CE	2626 - 2654 W. GRAND	MI INVENTORY	Higher	1242, 0.235, West
AB190	123 TEMPLE (131 TEMP	123 TEMPLE (131 TEMP	MI LUST, MI UST, MI WDS	Higher	1244, 0.236, North
AD191	MILNER HOTELS INC	114 W ADAMS AVE	RCRA NonGen / NLR	Lower	1268, 0.240, SE
AG192	GRAND RIVER PROPERTY	2613 W. GRAND RIVER	MI INVENTORY	Higher	1270, 0.241, West
193	LITTLE CAESARS	285 WEST ADAMS STREE	MI BEA	Lower	1286, 0.244, SE
AH194	COUNTY OF WAYNE PUBL	640 TEMPLE ST	MI INVENTORY, MI ASBESTOS, MI WDS	Higher	1302, 0.247, NW
AH195	640 TEMPLE REDEVELOP	640 TEMPLE (650, 660	MI INVENTORY	Higher	1302, 0.247, NW

MAPPED SITES SUMMARY

Target Property Address:
439 HENRY STREET
DETROIT, MI 48201

Click on Map ID to see full detail.

MAP ID	SITE NAME	ADDRESS	DATABASE ACRONYMS	RELATIVE ELEVATION	DIST (ft. & mi.) DIRECTION
AH196	COUNTY OF WAYNE PUBL	640 TEMPLE ST	RCRA NonGen / NLR, FINDS, ECHO	Higher	1302, 0.247, NW
AE197	GRAND RIVER PROPERTY	2613, 2617, 2619, &	MI INVENTORY	Higher	1311, 0.248, West
AE198	CHAP LOFTS	2843 GRAND BOULEVARD	MI INVENTORY	Higher	1311, 0.248, West
AG199	W. GRAND RIVER, 5TH	W. GRAND RIVER AVE,	MI INVENTORY	Higher	1320, 0.250, West
AG200	HDC PARTNERS, LLC	2625,2635,2659,2661,	MI INVENTORY	Higher	1320, 0.250, West
AG201	GRAND RIVER PROPERTY	2625, 2635, 2659, 26	MI INVENTORY	Higher	1320, 0.250, West
AH202	SECOND AVENUE PROPER	2933 SECOND AVENUE	MI INVENTORY	Higher	1331, 0.252, NW
203	RILEY'S SHELL SERVIC	2785 3RD ST	MI LUST, MI INVENTORY	Higher	1331, 0.252, WNW
204	FORMER GAS STATION	2500 WOODWARD AVE	MI LUST, MI UST, MI INVENTORY, MI WDS	Higher	1380, 0.261, NE
AI205	BAGLEY STREET PROPER	151 WEST ADAMS	MI BEA	Lower	1389, 0.263, SE
AG206	FORMER PETZOLD ENTER	2602 5TH ST	MI LUST, MI UST, MI INVENTORY	Lower	1389, 0.263, West
AE207	2803 FOURTH STREET	2803 FOURTH STREET	MI INVENTORY	Higher	1412, 0.267, West
AE208	2803 4TH STREET	2803 4TH STREET	MI INVENTORY	Higher	1412, 0.267, West
209	2715 WOODWARD AVENUE	2715 WOODWARD AVENUE	MI INVENTORY	Higher	1418, 0.269, NNE
AJ210	DTE ELECTRIC COMPANY	72 TEMPLE STREET	MI INVENTORY	Higher	1438, 0.272, North
AG211	DETROIT ENTERTAINMEN	2602, 2703, 2711 FIF	MI INVENTORY	Lower	1452, 0.275, West
AG212	SPRUCE STREET PROPER	2602, 2703 & 2711 5T	MI INVENTORY	Lower	1452, 0.275, West
AG213	SPRUCE STREET PROPER	2602, 2703 & 2711 FI	MI INVENTORY	Lower	1452, 0.275, West
AK214	2819 4TH STREET	2819 4TH STREET	MI INVENTORY	Higher	1459, 0.276, WNW
215	LANDY PROPERTY	2941 PARK AVENUE	MI INVENTORY	Higher	1481, 0.280, North
AL216	MGM GRAND DETROIT LL	840 BEECH ST, 1900 F	MI BEA	Lower	1495, 0.283, SSW
AL217	MGM GRAND DETROIT LL	840 BEECH ST, 1900 F	MI INVENTORY	Lower	1495, 0.283, SSW
AM218	HATZIS PROPERTY	2943 AND 2961 SECOND	MI BEA	Higher	1502, 0.284, NW
AM219	HATZIS PROPERTY	2943 AND 2961 SECOND	MI INVENTORY	Higher	1502, 0.284, NW
AJ220	VICTORIAN RENTALS, L	20, 28, 34, 40, & 72	MI INVENTORY	Higher	1523, 0.288, North
AJ221	VICTORIAN RENTALS, L	20, 34, 40, 43, 52,	MI INVENTORY	Higher	1523, 0.288, North
AJ222	VICTORIAN RENTALS, L	20, 28, 34, 40, AND	MI INVENTORY	Higher	1523, 0.288, North
AN223	COMERICA PARK MERCUR	2100 WOODWARD AVENUE	SEMS, ECHO	Lower	1526, 0.289, East
AK224	HALL BAKING CO (FORM	930 UNION ST 2820 FI	MI LUST, MI INVENTORY	Higher	1544, 0.292, West
AO225	FORMER GAS STATION &	2640 WOODWARD AVE	MI LUST, MI UST, MI WDS	Higher	1570, 0.297, NE
AI226	501 PARK AVENUE	150 BAGLEY	MI INVENTORY	Lower	1585, 0.300, SE
AI227	LITTLE CAESERS	150 BAGLEY STREET/50	MI BEA	Lower	1585, 0.300, SE
AJ228	DTE ELECTRIC COMPANY	28 TEMPLE STREET	MI INVENTORY	Higher	1585, 0.300, NNE
AI229	LITTLE CAESERS	150 BAGLEY STREET/50	MI INVENTORY	Lower	1594, 0.302, SE
AP230	CASS & CHARLOTTE VAC	3110 CASS AVENUE	MI INVENTORY	Higher	1642, 0.311, North
AP231	CASS & CHARLOTTE VAC	3110 CASS AVENUE	MI BEA	Higher	1642, 0.311, North
AK232	VACANT LAND	2826 FIFTH STREET	MI INVENTORY	Higher	1653, 0.313, WNW
AQ233	CHARLOTTE INNOVATION	456 CHARLOTTE STREET	MI INVENTORY	Higher	1684, 0.319, NNW
AQ234	FORMER CASS CORRIDOR	436 AND 456 CHARLOTT	MI BEA	Higher	1684, 0.319, NNW

MAPPED SITES SUMMARY

Target Property Address:
439 HENRY STREET
DETROIT, MI 48201

Click on Map ID to see full detail.

MAP ID	SITE NAME	ADDRESS	DATABASE ACRONYMS	RELATIVE ELEVATION	DIST (ft. & mi.) DIRECTION
AQ235	CANAL STREET BREWING	456 CHARLOTTE STREET	MI INVENTORY	Higher	1684, 0.319, NNW
AP236	3113 CASS AVENUE	3113 CASS AVENUE	MI INVENTORY	Higher	1717, 0.325, NNW
AN237	GREATER RIVERFRONT A	VARIOUS	MI INVENTORY	Lower	1725, 0.327, ESE
238	SUNOCO 0008-3253	2800 WOODWARD AVE	MI LUST, MI UST, MI AUL, MI INVENTORY, MI WDS	Higher	1732, 0.328, NNE
AO239	BRUSH PARK MULTI-SIT	VARIOUS	MI INVENTORY, MI PART 201	Higher	1733, 0.328, NE
AR240	AMOCO OIL CO	2800 GRAND RIVER AVE	MI LUST, MI UST, MI AUL, MI INVENTORY, RCRA NonGen...	Higher	1738, 0.329, West
AR241	FORMER BP GAS STATIO	2800 W GRAND RIVER A	MI INVENTORY, MI BEA	Higher	1738, 0.329, West
AS242	BRUSH PARK - PARCEL	123 WINDER ST	MI LUST, MI UST, MI WDS	Higher	1777, 0.337, NE
AT243	DTE ELECTRIC COMPANY	31-33 CHARLOTTE ST.,	MI INVENTORY	Higher	1798, 0.341, North
AT244	CHARLOTTE STREET WHO	2951 WOODWARD AVENUE	MI INVENTORY	Higher	1811, 0.343, NNE
AU245	FORMER STATLER HILTO	1539-1565 WASHINGTON	SEMS-ARCHIVE, PRP	Lower	1840, 0.348, SE
AU246	STATLER HILTON HOTEL	1539-1565 WASHINGTON	MI BROWNFIELDS, MI PART 201, MI INVENTORY	Lower	1840, 0.348, SE
AV247	3163 CASS AVE	3163 CASS AVE	MI BEA	Higher	1970, 0.373, NNW
AS248		2524 JOHN R	MI BEA	Higher	1999, 0.379, NE
AW249	421 BAGLEY PARKING V	421 BAGLEY STREET	MI BEA	Lower	2020, 0.383, SSE
AW250	HDC PARTNERS LLC	421 BAGLEY STREET	MI INVENTORY	Lower	2020, 0.383, SSE
251	PAINT N PLACE	2801 JOHN C LODGE FW	MI LUST, MI UST, MI INVENTORY, RCRA NonGen / NLR,...	Lower	2064, 0.391, West
AV252	WOODSTOCK APARTMENTS	443, 453, 459, 475 &	MI INVENTORY	Higher	2064, 0.391, NNW
AV253	WOODSTOCK APARTMENTS	443, 453, 459, 475 &	MI INVENTORY	Higher	2064, 0.391, NNW
AX254		1250 PINE ST	MI BEA	Lower	2073, 0.393, WSW
255	FORMER GASOLINE STAT	2500 JOHN R ST	MI LUST, MI UST, MI WDS	Higher	2082, 0.394, NE
256	CAFFREY ENTERPRISES,	3164 AND 3168 THIRD	MI INVENTORY	Higher	2090, 0.396, NW
AY257	2660 JOHN R STREET	2660 JOHN R STREET	MI INVENTORY	Higher	2102, 0.398, NE
AX258	DETROIT ENTERTAINMEN	1240 AND 1254 PINE S	MI BEA	Lower	2102, 0.398, WSW
AX259	DETROIT ENTERTAINMEN	1240 AND 1254 PINE S	MI INVENTORY	Lower	2102, 0.398, WSW
260	DETROIT STADIUMS (DW	UNKNOWN	MI INVENTORY	Lower	2109, 0.399, East
261	401 WEST GRAND RIVER	401 WEST GRAND RIVER	MI INVENTORY	Lower	2111, 0.400, SE
AZ262	BURTON INTERNATIONAL	3420 CASS AVE	MI INVENTORY	Higher	2135, 0.404, NNW
AZ263	BURTON INTERNATIONAL	3420 CASS AVENUE	MI INVENTORY	Higher	2135, 0.404, NNW
264	640 MICHIGAN AVENUE	640 MICHIGAN AVE	MI LUST, MI UST, MI INVENTORY, MI BEA, MI WDS	Lower	2151, 0.407, South
265	BROOKLYN VACANT LAND	2510 BROOKLYN STREET	MI INVENTORY	Lower	2166, 0.410, WSW
BA266	WEST GRAND RIVER AVE	2901-2915 WEST GRAND	MI BEA	Lower	2169, 0.411, West
BB267	MOORIE TOWNHOUSE EST	104 EDMUND PLACE	MI BEA	Higher	2187, 0.414, NNE
BB268	MOORIE TOWNHOUSE EST	104 EDMUND PLACE	MI INVENTORY	Higher	2187, 0.414, NNE
BC269	DETROIT RISING DEVEL	444 AND 458 PETERBOR	MI INVENTORY	Higher	2189, 0.415, NNW
BC270	DETROIT RISING DEVEL	444 PETERBORO	MI INVENTORY	Higher	2189, 0.415, NNW
AV271	ICONIC DOWNTOWN PROP	3401 CASS AVENUE	MI INVENTORY	Higher	2198, 0.416, NNW
BD272	VACANT STRUCTURE	250 EAST FISHER	MI BEA	Higher	2219, 0.420, ENE
BD273	VACANT STRUCTURE	250 EAST FISHER	MI INVENTORY	Higher	2219, 0.420, ENE

MAPPED SITES SUMMARY

Target Property Address:
439 HENRY STREET
DETROIT, MI 48201

Click on Map ID to see full detail.

MAP ID	SITE NAME	ADDRESS	DATABASE ACRONYMS	RELATIVE ELEVATION	DIST (ft. & mi.) DIRECTION
BE274		1370 CASS AVENUE AND	MI BEA	Lower	2225, 0.421, SSE
AY275	118-318 EDMUND PLACE	205-434 ALFRED, 2700	MI INVENTORY	Higher	2230, 0.422, NE
AY276	FORMER COMMERCIAL BA	2802 JOHN R ST	MI LUST	Higher	2239, 0.424, NNE
AY277	FORMER COMMERCIAL BA	2802 JOHN R ST	MI INVENTORY	Higher	2239, 0.424, NNE
BD278	VACANT STRUCTURES	266 EAST FISHER	MI BEA	Higher	2261, 0.428, ENE
BC279	VACANT PROPERTY - PE	460, 468, AND 474 PE	MI INVENTORY	Higher	2263, 0.429, NNW
BC280	DETROIT SHIPYARD LLC	460, 468, AND 474 PE	MI INVENTORY	Higher	2263, 0.429, NNW
BF281	3100 WOODWARD AVENUE	3100 WOODWARD AVENUE	MI INVENTORY	Higher	2302, 0.436, NNE
BF282	3100 WOODWARD 2014 L	3100 WOODWARD AVENUE	MI INVENTORY	Higher	2313, 0.438, NNE
BG283	PETERBORO APARTMENTS	10 PETERBORO STREET	MI INVENTORY	Higher	2326, 0.441, North
BA284	GRAND RIVER PROPERTY	2982 AND 2986 WEST G	MI INVENTORY	Lower	2347, 0.445, West
285	BANNER LINEN FACILIT	2233 BROOKLYN ST	MI LUST, MI UST, RCRA NonGen / NLR, FINDS, ECHO,...	Lower	2359, 0.447, SW
BB286	JOHN R, 2915	2915 JOHN R	MI INVENTORY	Higher	2361, 0.447, NNE
BG287	WOODWARD AND PETERBO	3169 WOODWARD AVENUE	US BROWNFIELDS	Higher	2363, 0.448, North
BH288	1201 WEST ELIZABETH	1201 WEST ELIZABETH	MI INVENTORY	Lower	2367, 0.448, SW
BH289	1241 AND 1257 WEST E	1241 W ELIZABETH STR	MI INVENTORY	Lower	2369, 0.449, SW
BE290	NRT OWNER	8560 OAKMAN BLVD	MI LUST, MI INVENTORY	Lower	2381, 0.451, SSE
BI291	FORMER CARL'S CHOP H	3012-3020 WEST GRAND	MI BEA	Lower	2406, 0.456, West
BI292	CARL'S CHOP HOUSE RE	3000 AND 3012 WEST G	MI BEA	Lower	2406, 0.456, West
BI293	FORMER CARL'S CHOP H	3012-3020 WEST GRAND	MI INVENTORY	Lower	2406, 0.456, West
BG294	DETROIT CITY CENTRAL	25-31 PETERBORO STRE	MI INVENTORY	Higher	2413, 0.457, North
BJ295	3423 THIRD STREET	3423 THIRD STREET	MI INVENTORY	Higher	2415, 0.457, NW
296	BRINKS INC	1351 SPRUCE ST	MI LUST, MI UST, MI INVENTORY, MI WDS	Higher	2422, 0.459, WSW
297	BOOK TOWER PROPERTY	1249-1265 WASHINGTON	MI BEA	Lower	2424, 0.459, SE
BI298	CARL'S CHOP HOUSE	3020 GRAND RIVER AVE	MI INVENTORY	Lower	2426, 0.459, WNW
BF299	ERSKINE BLOCK DEVELO	SOUTHEAST CORNER OF	MI INVENTORY	Higher	2435, 0.461, North
BF300	THE SCOTT/ERSKINE BL	3132-3152 WOODWARD,	MI INVENTORY	Higher	2435, 0.461, North
301	ST CLAIR PACKAGING	2821 BROOKLYN	MI LUST, MI UST, MI WDS	Higher	2436, 0.461, West
BK302	METROPOLITAN BUILDIN	33 JOHN R STREET	SEMS-ARCHIVE	Lower	2438, 0.462, ESE
BK303	MICHIGAN SITE NETWOR	33 JOHN R.	MI BROWNFIELDS	Lower	2438, 0.462, ESE
BK304	MI DEPT/NATURAL RESO	33 JOHN R	MI BROWNFIELDS, MI PART 201, MI WDS	Lower	2438, 0.462, ESE
BJ305	3429 & 3435 THIRD ST	3429 THIRD STREET	MI INVENTORY	Higher	2446, 0.463, NW
BK306	BRUSH PARK FRATERNAL	WOODWARD AVE/JOHN R/	US BROWNFIELDS, FINDS	Lower	2451, 0.464, ESE
BK307	M-2 RAIL, INC.	1501 BROADWAY STREET	MI INVENTORY	Lower	2490, 0.472, ESE
BK308	HM VENTURES GROUP 6	1501 BROADWAY	MI INVENTORY	Lower	2490, 0.472, ESE
BK309	M-2 RAIL, INC. - 150	1501 BROADWAY STREET	MI INVENTORY	Lower	2490, 0.472, ESE
BL310	WHEELS CORPORATION	2555 BRUSH ST	MI LUST, MI UST, MI INVENTORY, MI WDS	Higher	2496, 0.473, NE
BM311	551 PARKING VENTURE,	551 MICHIGAN AVENUE	MI INVENTORY	Lower	2497, 0.473, SSE
BM312	551 PARKING VENTURE,	551 MICHIGAN AVENUE	MI BEA	Lower	2497, 0.473, SSE

MAPPED SITES SUMMARY

Target Property Address:
439 HENRY STREET
DETROIT, MI 48201

Click on Map ID to see full detail.

MAP ID	SITE NAME	ADDRESS	DATABASE ACRONYMS	RELATIVE ELEVATION	DIST (ft. & mi.) DIRECTION
BM313	551 MICHIGAN AVENUE	551 MICHIGAN AVENUE	MI INVENTORY	Lower	2497, 0.473, SSE
BF314	3100 WOODWARD LLC	3132 (3150) AND 3152	MI BEA	Higher	2511, 0.476, North
BF315	FOEMWE FRATERNAL CIV	3152 WOODWARD AVE	MI LUST, MI UST, MI WDS	Higher	2511, 0.476, North
BF316	FOEMWE FRATERNAL CIV	3152 WOODWARD AVE	MI INVENTORY	Higher	2511, 0.476, North
317	FORMER CONTINENTAL B	2930 BROOKLYN & GRAN	MI LUST, MI UST, MI INVENTORY	Lower	2534, 0.480, West
BL318	WHEELS CORP	289 ADELAIDE ST	MI LUST, MI UST, MI WDS	Higher	2537, 0.480, NE
BJ319	3407, 3417, 3443, 34	3443 THIRD STREET	MI INVENTORY	Higher	2540, 0.481, NW
BI320	FORMER CONTINENTAL B	2930 BROOKLYN AVENUE	MI AUL	Lower	2542, 0.481, West
BL321	FORMER GASOLINE STAT	2621 BRUSH ST	MI LUST, MI UST, MI WDS	Higher	2556, 0.484, NE
BN322	CAFFREY ENTERPRISES,	687 AND 697 MYRTLE	MI INVENTORY	Higher	2594, 0.491, NW
BN323	CAFFREY ENTERPRISES,	687 AND 697 MYRTLE	MI BEA	Higher	2594, 0.491, NW
324	MONDRIAN @ MIDTOWN R	3455 WOODWARD AVE @	MI INVENTORY	Higher	2599, 0.492, North
BN325	CAFFREY ENTERPRISES,	3484 THIRD STREET	MI INVENTORY	Higher	2612, 0.495, NW
BN326	CAFFREY ENTERPRISES	3484 THIRD STREET	MI INVENTORY	Higher	2612, 0.495, NW
327	DETROIT MEDICAL CENT	SECOND AND MYRTLE	MI BEA	Higher	2619, 0.496, NNW
328	DET MULTI-SITE (111-	111-113 WATSON	MI INVENTORY	Higher	2624, 0.497, NNE
329	GERI'S AUTO SERVICE	3574 2ND AVE	MI LUST, MI UST, MI PART 201, MI WDS	Higher	3041, 0.576, NNW
330	HUDSON BUILDING	1206 WOODWARD AVE	MI BROWNFIELDS, MI PART 201, MI WDS	Lower	3141, 0.595, SE
331	HUDSON AREA REDEVELO		MI INVENTORY, MI PART 201	Lower	3579, 0.678, SE
332	MICH CON GAS CO STAT	TIREMAN AVE. BTWN LI	MI INVENTORY, MI PART 201	Lower	4392, 0.832, SE

EXECUTIVE SUMMARY

TARGET PROPERTY SEARCH RESULTS

The target property was not listed in any of the databases searched by EDR.

DATABASES WITH NO MAPPED SITES

No mapped sites were found in EDR's search of available ("reasonably ascertainable ") government records either on the target property or within the search radius around the target property for the following databases:

STANDARD ENVIRONMENTAL RECORDS

Federal NPL site list

NPL ..... National Priority List
Proposed NPL ..... Proposed National Priority List Sites
NPL LIENS ..... Federal Superfund Liens

Federal Delisted NPL site list

Delisted NPL ..... National Priority List Deletions

Federal CERCLIS list

FEDERAL FACILITY ..... Federal Facility Site Information listing

Federal RCRA CORRACTS facilities list

CORRACTS ..... Corrective Action Report

Federal RCRA non-CORRACTS TSD facilities list

RCRA-TSDF ..... RCRA - Treatment, Storage and Disposal

Federal RCRA generators list

RCRA-LQG ..... RCRA - Large Quantity Generators

Federal institutional controls / engineering controls registries

LUCIS ..... Land Use Control Information System
US ENG CONTROLS ..... Engineering Controls Sites List
US INST CONTROLS ..... Institutional Controls Sites List

State- and tribal - equivalent CERCLIS

MI SHWS ..... This state does not maintain a SHWS list. See the Federal CERCLIS list and Federal NPL list.

State and tribal landfill and/or solid waste disposal site lists

MI SWF/LF ..... Solid Waste Facilities Database

EXECUTIVE SUMMARY

State and tribal leaking storage tank lists

INDIAN LUST ---------- Leaking Underground Storage Tanks on Indian Land

State and tribal registered storage tank lists

FEMA UST ---------- Underground Storage Tank Listing
INDIAN UST ---------- Underground Storage Tanks on Indian Land

State and tribal voluntary cleanup sites

INDIAN VCP ---------- Voluntary Cleanup Priority Listing

ADDITIONAL ENVIRONMENTAL RECORDS

Local Lists of Landfill / Solid Waste Disposal Sites

MI SWRCY ---------- Recycling Facilities
MI HIST LF ---------- Inactive Solid Waste Facilities
INDIAN ODI ---------- Report on the Status of Open Dumps on Indian Lands
ODI ---------- Open Dump Inventory
DEBRIS REGION 9 ---------- Torres Martinez Reservation Illegal Dump Site Locations
IHS OPEN DUMPS ---------- Open Dumps on Indian Land

Local Lists of Hazardous waste / Contaminated Sites

US HIST CDL ---------- Delisted National Clandestine Laboratory Register
MI CDL ---------- Clandestine Drug Lab Listing
MI DEL PART 201 ---------- Delisted List of Contaminated Sites
US CDL ---------- National Clandestine Laboratory Register
MI PFAS ---------- PFAS Contaminated Sites Listing

Local Land Records

MI LIENS ---------- Lien List
LIENS 2 ---------- CERCLA Lien Information

Records of Emergency Release Reports

HMIRS ---------- Hazardous Materials Information Reporting System

Other Ascertainable Records

FUDS ---------- Formerly Used Defense Sites
DOD ---------- Department of Defense Sites
SCRD DRYCLEANERS ---------- State Coalition for Remediation of Drycleaners Listing
US FIN ASSUR ---------- Financial Assurance Information
EPA WATCH LIST ---------- EPA WATCH LIST
2020 COR ACTION ---------- 2020 Corrective Action Program List
TSCA ---------- Toxic Substances Control Act
TRIS ---------- Toxic Chemical Release Inventory System
SSTS ---------- Section 7 Tracking Systems
ROD ---------- Records Of Decision

EXECUTIVE SUMMARY

RMP	Risk Management Plans
RAATS	RCRA Administrative Action Tracking System
PADS	PCB Activity Database System
FTTS	FIFRA/ TSCA Tracking System - FIFRA (Federal Insecticide, Fungicide, & Rodenticide Act)/TSCA (Toxic Substances Control Act)
MLTS	Material Licensing Tracking System
COAL ASH DOE	Steam-Electric Plant Operation Data
COAL ASH EPA	Coal Combustion Residues Surface Impoundments List
PCB TRANSFORMER	PCB Transformer Registration Database
RADINFO	Radiation Information Database
HIST FTTS	FIFRA/TSCA Tracking System Administrative Case Listing
DOT OPS	Incident and Accident Data
CONSENT	Superfund (CERCLA) Consent Decrees
INDIAN RESERV	Indian Reservations
FUSRAP	Formerly Utilized Sites Remedial Action Program
UMTRA	Uranium Mill Tailings Sites
LEAD SMELTERS	Lead Smelter Sites
US AIRS	Aerometric Information Retrieval System Facility Subsystem
US MINES	Mines Master Index File
ABANDONED MINES	Abandoned Mines
DOCKET HWC	Hazardous Waste Compliance Docket Listing
UXO	Unexploded Ordnance Sites
FUELS PROGRAM	EPA Fuels Program Registered Listing
MI AIRS	Permit and Emissions Inventory Data
MI COAL ASH	Coal Ash Disposal Sites
MI DRYCLEANERS	Drycleaning Establishments
MI LEAD	Lead Safe Housing Registry
MI NPDES	List of Active NPDES Permits
MI UIC	Underground Injection Wells Database
MINES MRDS	Mineral Resources Data System

EDR HIGH RISK HISTORICAL RECORDS

EDR Exclusive Records

EDR MGP	EDR Proprietary Manufactured Gas Plants

EDR RECOVERED GOVERNMENT ARCHIVES

Exclusive Recovered Govt. Archives

MI RGA PART 201	Recovered Government Archive State Hazardous Waste Facilities List
MI RGA LF	Recovered Government Archive Solid Waste Facilities List
MI RGA LUST	Recovered Government Archive Leaking Underground Storage Tank

SURROUNDING SITES: SEARCH RESULTS

Surrounding sites were identified in the following databases.

Elevations have been determined from the USGS Digital Elevation Model and should be evaluated on a relative (not an absolute) basis. Relative elevation information between sites of close proximity should be field verified. Sites with an elevation equal to or higher than the target property have been differentiated below from sites with an elevation lower than the target property.
Page numbers and map identification numbers refer to the EDR Radius Map report where detailed data on individual sites can be reviewed.

Sites listed in ***bold italics*** are in multiple databases.

Unmappable (orphan) sites are not considered in the foregoing analysis.

EXECUTIVE SUMMARY

STANDARD ENVIRONMENTAL RECORDS

Federal CERCLIS list

SEMS: SEMS (Superfund Enterprise Management System) tracks hazardous waste sites, potentially hazardous waste sites, and remedial activities performed in support of EPA's Superfund Program across the United States. The list was formerly know as CERCLIS, renamed to SEMS by the EPA in 2015. The list contains data on potentially hazardous waste sites that have been reported to the USEPA by states, municipalities, private companies and private persons, pursuant to Section 103 of the Comprehensive Environmental Response, Compensation, and Liability Act (CERCLA). This dataset also contains sites which are either proposed to or on the National Priorities List (NPL) and the sites which are in the screening and assessment phase for possible inclusion on the NPL.

A review of the SEMS list, as provided by EDR, and dated 10/28/2020 has revealed that there are 2 SEMS sites within approximately 0.5 miles of the target property.

Equal/Higher Elevation	Address	Direction / Distance	Map ID	Page
CLIFFORD LAB Site ID: 0510003 EPA Id: MIN000510003	2600 - 2616 CLIFFORD	N 0 - 1/8 (0.098 mi.)	K73	67

Lower Elevation	Address	Direction / Distance	Map ID	Page
COMERICA PARK MERCUR Site ID: 0510220 EPA Id: MIN000510220	***2100 WOODWARD AVENUE***	***E 1/4 - 1/2 (0.289 mi.)***	***AN223***	***268***

Federal CERCLIS NFRAP site list

SEMS-ARCHIVE: SEMS-ARCHIVE (Superfund Enterprise Management System Archive) tracks sites that have no further interest under the Federal Superfund Program based on available information. The list was formerly known as the CERCLIS-NFRAP, renamed to SEMS ARCHIVE by the EPA in 2015. EPA may perform a minimal level of assessment work at a site while it is archived if site conditions change and/or new information becomes available. Archived sites have been removed and archived from the inventory of SEMS sites. Archived status indicates that, to the best of EPA's knowledge, assessment at a site has been completed and that EPA has determined no further steps will be taken to list the site on the National Priorities List (NPL), unless information indicates this decision was not appropriate or other considerations require a recommendation for listing at a later time. The decision does not necessarily mean that there is no hazard associated with a given site; it only means that. based upon available information, the location is not judged to be potential NPL site.

A review of the SEMS-ARCHIVE list, as provided by EDR, and dated 10/28/2020 has revealed that there are 2 SEMS-ARCHIVE sites within approximately 0.5 miles of the target property.

Lower Elevation	Address	Direction / Distance	Map ID	Page
FORMER STATLER HILTO Site ID: 0508759 EPA Id: MIN000508759	***1539-1565 WASHINGTON***	***SE 1/4 - 1/2 (0.348 mi.)***	***AU245***	***293***
METROPOLITAN BUILDIN Site ID: 0506179	33 JOHN R STREET	ESE 1/4 - 1/2 (0.462 mi.)	BK302	344

EPA Id: MID985569565

Federal RCRA generators list

RCRA-SQG: RCRAInfo is EPA's comprehensive information system, providing access to data supporting the Resource Conservation and Recovery Act (RCRA) of 1976 and the Hazardous and Solid Waste Amendments (HSWA) of 1984. The database includes selective information on sites which generate, transport, store, treat and/or dispose of hazardous waste as defined by the Resource Conservation and Recovery Act (RCRA). Small quantity generators (SQGs) generate between 100 kg and 1,000 kg of hazardous waste per month.

A review of the RCRA-SQG list, as provided by EDR, and dated 06/15/2020 has revealed that there is 1 RCRA-SQG site within approximately 0.25 miles of the target property.

Lower Elevation	Address	Direction / Distance	Map ID	Page
THERMO FISHER SCIENT EPA ID:: MID005378179	***920 HENRY ST.***	***WSW 1/8 - 1/4 (0.215 mi.)***	***177***	***208***

RCRA-VSQG: RCRAInfo is EPA's comprehensive information system, providing access to data supporting the Resource Conservation and Recovery Act (RCRA) of 1976 and the Hazardous and Solid Waste Amendments (HSWA) of 1984. The database includes selective information on sites which generate, transport, store, treat and/or dispose of hazardous waste as defined by the Resource Conservation and Recovery Act (RCRA). Very small quantity generators (VSQGs) generate less than 100 kg of hazardous waste, or less than 1 kg of acutely hazardous waste per month.

A review of the RCRA-VSQG list, as provided by EDR, and dated 06/15/2020 has revealed that there are 8 RCRA-VSQG sites within approximately 0.25 miles of the target property.

Equal/Higher Elevation	Address	Direction / Distance	Map ID	Page
DETROIT PUBLIC SCHOO EPA ID:: MID985573286	***2421 2ND AVE***	***WSW 0 - 1/8 (0.029 mi.)***	***B27***	***24***
GATEWAY GARDENS LLC EPA ID:: MIK470339516	2500 CLIFFORD ST	NE 0 - 1/8 (0.053 mi.)	D44	39
CITY OF DETROIT WATE EPA ID:: MIK929447563	2727 2ND AVE	WNW 1/8 - 1/4 (0.172 mi.)	X141	152

Lower Elevation	Address	Direction / Distance	Map ID	Page
A T T S & L INC EPA ID:: MIK718279557	2310 CASS AVE	ESE 0 - 1/8 (0.083 mi.)	I64	60
SPLANE ELECTRIC EPA ID:: MIR000033274	***439 W COLUMBIA ST***	***SSE 0 - 1/8 (0.105 mi.)***	***L86***	***83***
BOOKIES BAR AND GRIL EPA ID:: MIK164963488	2208 CASS AVE	SE 1/8 - 1/4 (0.131 mi.)	R114	111
DETROIT THERMAL LLC EPA ID:: MIR000032409	2401 4TH ST	WSW 1/8 - 1/4 (0.203 mi.)	167	196
OLYMPIA ENTERTAINMEN EPA ID:: MIK178631586	2211 WOODWARD AVE	E 1/8 - 1/4 (0.234 mi.)	187	240

EXECUTIVE SUMMARY

Federal ERNS list

ERNS: The Emergency Response Notification System records and stores information on reported releases of oil and hazardous substances. The source of this database is the U.S. EPA.

A review of the ERNS list, as provided by EDR, and dated 06/15/2020 has revealed that there is 1 ERNS site within approximately 0.001 miles of the target property.

Equal/Higher Elevation	Address	Direction / Distance	Map ID	Page
Not reported NRC Report #: 289704 Incident Date Time: 1995-05-03 00:55:00	2467 CASS AVE	0 - 1/8 (0.000 mi.)	A2	8

State and tribal leaking storage tank lists

MI LUST: The Leaking Underground Storage Tank Incident Reports contain an inventory of reported leaking underground storage tank incidents. The data come from the Department of Environmental Quality's Leaking Underground Storage Tank (LUST) Database.

A review of the MI LUST list, as provided by EDR, and dated 07/16/2020 has revealed that there are 41 MI LUST sites within approximately 0.5 miles of the target property.

Equal/Higher Elevation	Address	Direction / Distance	Map ID	Page
NEW CASS TECHNICAL H Facility Id: 00041639 Release Status: Closed Substance Release: Unknown Substance Release: Waste Oil	***2501 2ND AVE***	***W 0 - 1/8 (0.034 mi.)***	***B29***	***29***
DETROIT REPAIR INC Facility Id: 00019361 Release Status: Closed Substance Release: Gasoline	***2500 CLIFFORD ST***	***NE 0 - 1/8 (0.053 mi.)***	***D48***	***43***
GATEWAY GARDENS LLC Facility Id: 50006013 Release Status: Open Substance Release: Gasoline,Gasoline Substance Release: Waste Oil	***201 SIBLEY ST***	***NNE 0 - 1/8 (0.056 mi.)***	***D52***	***49***
PROACTIVE LOGISTIC S Facility Id: 00000895 Release Status: Open Release Status: Closed Substance Release: Gasoline,Gasoline Substance Release: Used Oil	***2453 PARK AVE***	***ENE 0 - 1/8 (0.104 mi.)***	***G81***	***75***
TSD SOLUTION LLC Facility Id: 00009230 Release Status: Closed Substance Release: Other Substance Release: Diesel	***2701 CASS AVE***	***NNW 1/8 - 1/4 (0.127 mi.)***	***K110***	***102***
MEEMO PETRO MART INC	***2510 3RD ST***	***W 1/8 - 1/4 (0.142 mi.)***	***120***	***122***

Facility Id: 00040467 Release Status: Closed Substance Release: Gasoline				
AMOCO OIL #7348 Facility Id: 00021315 Release Status: Open	***2727 2ND AVE***	***WNW 1/8 - 1/4 (0.172 mi.)***	***X139***	***146***
EDDYSTONE PROPERTY Facility Id: 00036943 Release Status: Open Substance Release: Other	***124 SPROAT ST***	***N 1/8 - 1/4 (0.173 mi.)***	***S145***	***163***
123 TEMPLE (131 TEMP Facility Id: 00042166 Release Status: Closed Substance Release: Used Oil,Used Oil,Used Oil	***123 TEMPLE (131 TEMP***	***N 1/8 - 1/4 (0.236 mi.)***	***AB190***	***244***
RILEY'S SHELL SERVIC Facility Id: 00042716 Release Status: Open Substance Release: Gasoline,Gasoline,Gasoline,Gasoline Substance Release: Gasoline	***2785 3RD ST***	***WNW 1/4 - 1/2 (0.252 mi.)***	***203***	***258***
FORMER GAS STATION Facility Id: 00038693 Release Status: Open Substance Release: Unknown	***2500 WOODWARD AVE***	***NE 1/4 - 1/2 (0.261 mi.)***	***204***	***259***
HALL BAKING CO (FORM Facility Id: 50005944 Release Status: Open Substance Release: Gasoline,Gasoline	***930 UNION ST 2820 FI***	***W 1/4 - 1/2 (0.292 mi.)***	***AK224***	***269***
FORMER GAS STATION & Facility Id: 00039259 Release Status: Closed Substance Release: Unknown	***2640 WOODWARD AVE***	***NE 1/4 - 1/2 (0.297 mi.)***	***AO225***	***270***
SUNOCO 0008-3253 Facility Id: 00005941 Release Status: Closed	***2800 WOODWARD AVE***	***NNE 1/4 - 1/2 (0.328 mi.)***	***238***	***277***
AMOCO OIL CO Facility Id: 00005636 Release Status: Closed Substance Release: Gasoline,Gasoline,Gasoline	***2800 GRAND RIVER AVE***	***W 1/4 - 1/2 (0.329 mi.)***	***AR240***	***283***
BRUSH PARK - PARCEL Facility Id: 00040986 Release Status: Closed Substance Release: Diesel	***123 WINDER ST***	***NE 1/4 - 1/2 (0.337 mi.)***	***AS242***	***291***
FORMER GASOLINE STAT Facility Id: 00041771 Release Status: Closed Substance Release: Gasoline	***2500 JOHN R ST***	***NE 1/4 - 1/2 (0.394 mi.)***	***255***	***304***
FORMER COMMERCIAL BA Facility Id: 00042738 Release Status: Open Substance Release: Unknown	2802 JOHN R ST	NNE 1/4 - 1/2 (0.424 mi.)	AY276	316
BRINKS INC	***1351 SPRUCE ST***	***WSW 1/4 - 1/2 (0.459 mi.)***	***296***	***338***

Facility Id: 00006244
Release Status: Open
Substance Release: Gasoline

ST CLAIR PACKAGING	***2821 BROOKLYN***	***W 1/4 - 1/2 (0.461 mi.)***	***301***	***341***

Facility Id: 00041079
Release Status: Closed
Substance Release: Gasoline
Substance Release: Unknown

WHEELS CORPORATION	***2555 BRUSH ST***	***NE 1/4 - 1/2 (0.473 mi.)***	***BL310***	***354***

Facility Id: 00000603
Release Status: Closed
Substance Release: Gasoline
Substance Release: Unknown

FOEMWE FRATERNAL CIV	***3152 WOODWARD AVE***	***N 1/4 - 1/2 (0.476 mi.)***	***BF315***	***362***

Facility Id: 00041987
Release Status: Open
Substance Release: Gasoline
Substance Release: Gasoline,Gasoline,Gasoline,Gasoline

WHEELS CORP	***289 ADELAIDE ST***	***NE 1/4 - 1/2 (0.480 mi.)***	***BL318***	***379***

Facility Id: 00039958
Release Status: Closed
Substance Release: Unknown

FORMER GASOLINE STAT	***2621 BRUSH ST***	***NE 1/4 - 1/2 (0.484 mi.)***	***BL321***	***382***

Facility Id: 00040567
Release Status: Closed
Substance Release: Unknown

Lower Elevation	Address	Direction / Distance	Map ID	Page
LOT 4 (10000050)	***510 W FISHER FWY W***	***SW 0 - 1/8 (0.018 mi.)***	***C22***	***21***

Facility Id: 50006008
Release Status: Open
Substance Release: Used Oil

SPLANE ELECTRIC SUPP	***439 E COLUMBIA***	***SSE 0 - 1/8 (0.105 mi.)***	***L85***	***82***

Facility Id: 00037061
Release Status: Closed
Substance Release: Diesel

DOWNTOWN MOBIL	***2245 GRAND RIVER AVE***	***SSW 0 - 1/8 (0.119 mi.)***	***P102***	***90***

Facility Id: 00003412
Release Status: Closed

FIRE ENGINE #3	***111 W MONTCALM ST***	***ESE 1/8 - 1/4 (0.148 mi.)***	***Q121***	***123***

Facility Id: 00019090
Release Status: Closed
Substance Release: Diesel,Unknown

VACANT LOT	***2121 CASS AVE***	***SSE 1/8 - 1/4 (0.155 mi.)***	***R130***	***134***

Facility Id: 00042702
Release Status: Open
Substance Release: Gasoline

PLUM STREET BUILDING	***661 PLUM ST***	***SSW 1/8 - 1/4 (0.185 mi.)***	***Z153***	***167***

Facility Id: 00041669
Release Status: Closed

Substance Release: Unknown				
LOT E (10000042)	***101 W COLUMBIA ST***	***ESE 1/8 - 1/4 (0.188 mi.)***	***U156***	***173***
Facility Id: 50006011 Release Status: Open Substance Release: Diesel,Diesel				
GENERAL OFFICE COMPL	***2100 2ND AVE***	***S 1/8 - 1/4 (0.195 mi.)***	***Z163***	***188***
Facility Id: 00010805 Release Status: Closed Substance Release: Gasoline				
THERMO FISHER SCIENT	***920 HENRY ST.***	***WSW 1/8 - 1/4 (0.215 mi.)***	***177***	***208***
Facility Id: 00039276 Release Status: Closed Substance Release: Gasoline				
NAZAR PARKING	***145 W ELIZABETH ST***	***SE 1/8 - 1/4 (0.216 mi.)***	***AD178***	***229***
Facility Id: 00042174 Release Status: Open Substance Release: Unknown,Unknown,Unknown,Unknown,Unknown,Unknown				
SYSTEMS OPERATION CE	***2000 2ND AVE***	***S 1/8 - 1/4 (0.234 mi.)***	***AF185***	***237***
Facility Id: 00010803 Release Status: Closed Substance Release: Diesel				
FORMER PETZOLD ENTER	***2602 5TH ST***	***W 1/4 - 1/2 (0.263 mi.)***	***AG206***	***261***
Facility Id: 00042095 Release Status: Open Substance Release: Gasoline				
PAINT N PLACE	***2801 JOHN C LODGE FW***	***W 1/4 - 1/2 (0.391 mi.)***	***251***	***297***
Facility Id: 00040980 Release Status: Open Substance Release: Unknown				
640 MICHIGAN AVENUE	***640 MICHIGAN AVE***	***S 1/4 - 1/2 (0.407 mi.)***	***264***	***308***
Facility Id: 00041998 Release Status: Closed Substance Release: Gasoline,Gasoline				
BANNER LINEN FACILIT	***2233 BROOKLYN ST***	***SW 1/4 - 1/2 (0.447 mi.)***	***285***	***319***
Facility Id: 00008900 Release Status: Closed Substance Release: Diesel				
NRT OWNER	***8560 OAKMAN BLVD***	***SSE 1/4 - 1/2 (0.451 mi.)***	***BE290***	***335***
Facility Id: 50000022 Release Status: Open				
FORMER CONTINENTAL B	***2930 BROOKLYN & GRAN***	***W 1/4 - 1/2 (0.480 mi.)***	***317***	***369***
Facility Id: 00015882 Release Status: Closed Release Status: Open Substance Release: Diesel Substance Release: Unknown Substance Release: Gasoline Substance Release: Other				

EXECUTIVE SUMMARY

State and tribal registered storage tank lists

MI UST: The Underground Storage Tank database contains registered USTs. USTs are regulated under Subtitle I of the Resource Conservation and Recovery Act (RCRA). The data come from the Department of Environmental Quality's Michigan UST database.

A review of the MI UST list, as provided by EDR, has revealed that there are 25 MI UST sites within approximately 0.25 miles of the target property.

Equal/Higher Elevation	Address	Direction / Distance	Map ID	Page
NEW CASS TECHNICAL H	***2501 2ND AVE***	***W 0 - 1/8 (0.034 mi.)***	***B29***	***29***
Database: UST, Date of Government Version: 07/20/2020 Facility Type: CLOSED Facility Id: 00041639 Tank Status: Removed from Ground				
BAY RENT INC	2540 CASS AVE	NNE 0 - 1/8 (0.045 mi.)	D40	34
Database: UST, Date of Government Version: 07/20/2020 Facility Type: CLOSED Facility Id: 00019311 Tank Status: Removed from Ground				
DETROIT REPAIR INC	***2500 CLIFFORD ST***	***NE 0 - 1/8 (0.053 mi.)***	***D48***	***43***
Database: UST, Date of Government Version: 07/20/2020 Facility Type: CLOSED Facility Id: 00019361 Tank Status: Removed from Ground				
201 SIBLEY	201 SIBLEY	NNE 0 - 1/8 (0.056 mi.)	D51	46
Database: UST, Date of Government Version: 07/20/2020 Facility Type: CLOSED Facility Id: 10000034 Tank Status: Removed from Ground Tank Status: Temporarily Out of Use				
FORMER EDISON BUILDI	633 LEDYARD ST	WNW 0 - 1/8 (0.100 mi.)	M75	68
Database: UST, Date of Government Version: 07/20/2020 Facility Type: CLOSED Facility Id: 00041191 Tank Status: Removed from Ground				
PROACTIVE LOGISTIC S	***2453 PARK AVE***	***ENE 0 - 1/8 (0.104 mi.)***	***G81***	***75***
Database: UST, Date of Government Version: 07/20/2020 Facility Type: CLOSED Facility Id: 00000895 Tank Status: Removed from Ground				
TSD SOLUTION LLC	***2701 CASS AVE***	***NNW 1/8 - 1/4 (0.127 mi.)***	***K110***	***102***
Database: UST, Date of Government Version: 07/20/2020 Facility Type: CLOSED Facility Id: 00009230 Tank Status: Removed from Ground Tank Status: Closed in Ground				
MEEMO PETRO MART INC	***2510 3RD ST***	***W 1/8 - 1/4 (0.142 mi.)***	***120***	***122***
Database: UST, Date of Government Version: 07/20/2020 Facility Type: CLOSED Facility Id: 00040467 Tank Status: Removed from Ground				
FORMER WAREHOUSE	2643 PARK AVE	NNE 1/8 - 1/4 (0.152 mi.)	O125	125
Database: UST, Date of Government Version: 07/20/2020				

Facility Type: CLOSED
Facility Id: 00042160
Tank Status: Removed from Ground

LOT 2 | 2746 2ND AVE | NNW 1/8 - 1/4 (0.166 mi.) | T134 | 139
Database: UST, Date of Government Version: 07/20/2020
Facility Type: CLOSED
Facility Id: 10000066
Tank Status: Removed from Ground

AMOCO OIL #7348 | 2727 2ND AVE | WNW 1/8 - 1/4 (0.172 mi.) | X139 | 146
Database: UST, Date of Government Version: 07/20/2020
Facility Type: CLOSED
Facility Id: 00021315
Tank Status: Closed in Ground
Tank Status: Non-Registered Tank

EDDYSTONE PROPERTY | 124 SPROAT ST | N 1/8 - 1/4 (0.173 mi.) | S145 | 163
Database: UST, Date of Government Version: 07/20/2020
Facility Type: CLOSED
Facility Id: 00036943
Tank Status: Closed in Ground

SURFACE PARKING LOT | 2756 CASS AVE | N 1/8 - 1/4 (0.193 mi.) | S162 | 187
Database: UST, Date of Government Version: 07/20/2020
Facility Type: CLOSED
Facility Id: 10000131
Tank Status: Removed from Ground

123 TEMPLE (131 TEMP | 123 TEMPLE (131 TEMP | N 1/8 - 1/4 (0.236 mi.) | AB190 | 244
Database: UST, Date of Government Version: 07/20/2020
Facility Type: CLOSED
Facility Id: 00042166
Tank Status: Removed from Ground

Lower Elevation	Address	Direction / Distance	Map ID	Page

LOT 4 | 510 W FISHER FWY W | SW 0 - 1/8 (0.018 mi.) | C20 | 17
Database: UST, Date of Government Version: 07/20/2020
Facility Type: CLOSED
Facility Id: 10000050
Tank Status: Removed from Ground

SPLANE ELECTRIC SUPP | 439 E COLUMBIA | SSE 0 - 1/8 (0.105 mi.) | L85 | 82
Database: UST, Date of Government Version: 07/20/2020
Facility Type: CLOSED
Facility Id: 00037061
Tank Status: Removed from Ground

DOWNTOWN MOBIL | 2245 GRAND RIVER AVE | SSW 0 - 1/8 (0.119 mi.) | P102 | 90
Database: UST, Date of Government Version: 07/20/2020
Facility Type: CLOSED
Facility Id: 00003412
Tank Status: Removed from Ground

FIRE ENGINE #3 | 111 W MONTCALM ST | ESE 1/8 - 1/4 (0.148 mi.) | Q121 | 123
Database: UST, Date of Government Version: 07/20/2020
Facility Type: CLOSED
Facility Id: 00019090
Tank Status: Removed from Ground

VACANT LOT | 2121 CASS AVE | SSE 1/8 - 1/4 (0.155 mi.) | R130 | 134
Database: UST, Date of Government Version: 07/20/2020

Facility Type: ACTIVE
Facility Id: 00042702
Tank Status: Temporarily Out of Use

PLUM STREET BUILDING ***661 PLUM ST*** ***SSW 1/8 - 1/4 (0.185 mi.)*** ***Z153*** ***167***
Database: UST, Date of Government Version: 07/20/2020
Facility Type: CLOSED
Facility Id: 00041669
Tank Status: Removed from Ground

LOT E 101 W COLUMBIA ST ESE 1/8 - 1/4 (0.188 mi.) U157 174
Database: UST, Date of Government Version: 07/20/2020
Facility Type: CLOSED
Facility Id: 10000042
Tank Status: Removed from Ground
Tank Status: Non-Registered Tank

GENERAL OFFICE COMPL ***2100 2ND AVE*** ***S 1/8 - 1/4 (0.195 mi.)*** ***Z163*** ***188***
Database: UST, Date of Government Version: 07/20/2020
Facility Type: CLOSED
Facility Id: 00010805
Tank Status: Removed from Ground

THERMO FISHER SCIENT ***920 HENRY ST.*** ***WSW 1/8 - 1/4 (0.215 mi.)*** ***177*** ***208***
Database: UST, Date of Government Version: 07/20/2020
Facility Type: CLOSED
Facility Id: 00039276
Tank Status: Removed from Ground

NAZAR PARKING ***145 W ELIZABETH ST*** ***SE 1/8 - 1/4 (0.216 mi.)*** ***AD178*** ***229***
Database: UST, Date of Government Version: 07/20/2020
Facility Type: CLOSED
Facility Id: 00042174
Facility Id: 00042701
Tank Status: Closed in Ground

SYSTEMS OPERATION CE ***2000 2ND AVE*** ***S 1/8 - 1/4 (0.234 mi.)*** ***AF185*** ***237***
Database: UST, Date of Government Version: 07/20/2020
Facility Type: ACTIVE
Facility Id: 00010803
Tank Status: Currently In Use

MI AST: The Aboveground Storage Tank database contains registered ASTs. The data come from the Department of Natural Resources' Michigan AST database.

A review of the MI AST list, as provided by EDR, and dated 05/06/2020 has revealed that there is 1 MI AST site within approximately 0.25 miles of the target property.

Lower Elevation	Address	Direction / Distance	Map ID	Page
DTE ENERGY - HQ BUIL Facility Id: 91084620 Tank Status: Currently In Use	2000 2ND	S 1/8 - 1/4 (0.234 mi.)	AF186	239

EXECUTIVE SUMMARY

State and tribal institutional control / engineering control registries

MI AUL: A listing of sites with institutional and/or engineering controls in place.

A review of the MI AUL list, as provided by EDR, and dated 08/25/2020 has revealed that there are 4 MI AUL sites within approximately 0.5 miles of the target property.

Equal/Higher Elevation	Address	Direction / Distance	Map ID	Page
TSD SOLUTION LLC Facility ID: 00009230	***2701 CASS AVE***	***NNW 1/8 - 1/4 (0.127 mi.)***	***K110***	***102***
SUNOCO 0008-3253 Facility ID: 00005941	***2800 WOODWARD AVE***	***NNE 1/4 - 1/2 (0.328 mi.)***	***238***	***277***
AMOCO OIL CO Facility ID: 00005636	***2800 GRAND RIVER AVE***	***W 1/4 - 1/2 (0.329 mi.)***	***AR240***	***283***

Lower Elevation	Address	Direction / Distance	Map ID	Page
FORMER CONTINENTAL B Facility ID: 00015882	2930 BROOKLYN AVENUE	W 1/4 - 1/2 (0.481 mi.)	BI320	381

State and tribal Brownfields sites

MI BROWNFIELDS: Brownfields and USTfield Site Database.

A review of the MI BROWNFIELDS list, as provided by EDR, has revealed that there are 6 MI BROWNFIELDS sites within approximately 0.5 miles of the target property.

Equal/Higher Elevation	Address	Direction / Distance	Map ID	Page
SPROAT, 110 & 124 Database: BROWNFIELDS, Date of Government Version: 01/15/2016 Ernie Id Number: 82001897	***110 & 124 SPROAT***	***NNE 1/8 - 1/4 (0.175 mi.)***	***Y146***	***164***
MICHIGAN SITE NETWOR Database: BROWNFIELDS 2, Date of Government Version: 07/20/2020 Site Id Number: 1000125	439 TEMPLE	NNW 1/8 - 1/4 (0.192 mi.)	T160	182

Lower Elevation	Address	Direction / Distance	Map ID	Page
BRUSH PARK - MULTI S Database: BROWNFIELDS, Date of Government Version: 01/15/2016 Ernie Id Number: 82001747	WOODWARD & FISHER FR	ENE 1/8 - 1/4 (0.227 mi.)	182	233
STATLER HILTON HOTEL Database: BROWNFIELDS, Date of Government Version: 01/15/2016 Ernie Id Number: 82001619	***1539-1565 WASHINGTON***	***SE 1/4 - 1/2 (0.348 mi.)***	***AU246***	***295***
MICHIGAN SITE NETWOR Database: BROWNFIELDS 2, Date of Government Version: 07/20/2020 Site Id Number: 20395	33 JOHN R.	ESE 1/4 - 1/2 (0.462 mi.)	BK303	345
MI DEPT/NATURAL RESO Database: BROWNFIELDS, Date of Government Version: 01/15/2016 Ernie Id Number: 82000133	***33 JOHN R***	***ESE 1/4 - 1/2 (0.462 mi.)***	***BK304***	***347***

EXECUTIVE SUMMARY

ADDITIONAL ENVIRONMENTAL RECORDS

Local Brownfield lists

US BROWNFIELDS: The EPA's listing of Brownfields properties from the Cleanups in My Community program, which provides information on Brownfields properties for which information is reported back to EPA, as well as areas served by Brownfields grant programs.

A review of the US BROWNFIELDS list, as provided by EDR, and dated 06/01/2020 has revealed that there are 3 US BROWNFIELDS sites within approximately 0.5 miles of the target property.

Equal/Higher Elevation	Address	Direction / Distance	Map ID	Page
TEMPLE TOWERS ACRES property ID: 12434 Cleanup Completion Date: -	***439 TEMPLE TOWERS***	***NNW 1/8 - 1/4 (0.192 mi.)***	***T161***	***185***
WOODWARD AND PETERBO ACRES property ID: 131443 Cleanup Completion Date: -	3169 WOODWARD AVENUE	N 1/4 - 1/2 (0.448 mi.)	BG287	326

Lower Elevation	Address	Direction / Distance	Map ID	Page
BRUSH PARK FRATERNAL ACRES property ID: 13692 Cleanup Completion Date: -	***WOODWARD AVE/JOHN R/***	***ESE 1/4 - 1/2 (0.464 mi.)***	***BK306***	***348***

Local Lists of Hazardous waste / Contaminated Sites

MI PART 201: A Part 201 Listed site is a location that has been evaluated and scored by the DEQ using the Part 201 scoring model. The location is or includes a "facility" as defined by Part 201, where there has been a release of a hazardous substance(s) in excess of the Part 201 residential criteria, and/or where corrective actions have not been completed under Part 201 to meet the applicable cleanup criteria for unrestricted residential use. The Part 201 List does not include all of the sites of contamination that are subject to regulation under Part 201 because owners are not required to inform the DEQ about the sites and can pursue cleanup independently. Sites of environmental contamination that are not known to DEQ are not on the list, nor are sites with releases that resulted in low environmental impact.

A review of the MI PART 201 list, as provided by EDR, and dated 10/01/2013 has revealed that there are 7 MI PART 201 sites within approximately 1 mile of the target property.

Equal/Higher Elevation	Address	Direction / Distance	Map ID	Page
BRUSH PARK MULTI-SIT Facility Status: Interim Response in progress Facility ID: 82001747	***VARIOUS***	***NE 1/4 - 1/2 (0.328 mi.)***	***AO239***	***282***
GERI'S AUTO SERVICE Facility Status: See Leaking Underground Storage Tank Site Database Facility ID: 82001810	***3574 2ND AVE***	***NNW 1/2 - 1 (0.576 mi.)***	***329***	***389***

Lower Elevation	Address	Direction / Distance	Map ID	Page
STATLER HILTON HOTEL	***1539-1565 WASHINGTON***	***SE 1/4 - 1/2 (0.348 mi.)***	***AU246***	***295***

Facility Status: Interim Response conducted
Facility ID: 82001619

MI DEPT/NATURAL RESO ***33 JOHN R*** ***ESE 1/4 - 1/2 (0.462 mi.)*** ***BK304*** ***347***
Facility Status: Interim Response conducted - No further activities anticipated
Facility ID: 82000133

HUDSON BUILDING ***1206 WOODWARD AVE*** ***SE 1/2 - 1 (0.595 mi.)*** ***330*** ***394***
Facility Status: Interim Response conducted - No further activities anticipated
Facility ID: 82001578

HUDSON AREA REDEVELO ***SE 1/2 - 1 (0.678 mi.)*** ***331*** ***395***
Facility Status: Interim Response conducted - No further activities anticipated
Facility ID: 82001616

MICH CON GAS CO STAT ***TIREMAN AVE. BTWN LI*** ***SE 1/2 - 1 (0.832 mi.)*** ***332*** ***396***
Facility Status: Remedial Action in Progress (may incl. use restrictions, O&M and/or monitoring)
Facility ID: 82000031

MI INVENTORY: The Inventory of Facilities has three data sources: Facilities under Part 201, Environmental Remediation, of the Natural Resources and Environmental Protection Act, 1994 PA 451, as amended (NREPA) identified through state funded or private party response activities (Projects); Facilities under Part 213, Leaking Underground Storage Tanks of the NREPA; and Facilities identified through submittals of Baseline Environmental Assessments (BEA) submitted pursuant to Part 201 or Part 213 of the NREPA. The Part 201 Projects Inventory does not include all of the facilities that are subject to regulation under Part 201 because owners are not required to inform the Department of Environmental Quality (DEQ) about the facilities and can pursue cleanup independently. Facilities that are not known to DEQ are not on the Inventory, nor are locations with releases that resulted in low environmental impact. Part 213 facilities listed here may have more than one release; a list of releases for which corrective actions have been completed and list of releases for which corrective action has not been completed is located on the Leaking Underground Storage Tanks Site Search webpage. The DEQ may or may not have reviewed and concurred with the conclusion that the corrective actions described in a closure report meets criteria. A BEA is a document that new or prospective property owners/operations disclose to the DEQ identifying the property as a facility pursuant to Part 201 and Part 213. The Inventory of BEA Facilities overlaps in part with the Part 201 Projects facilities and Part 213 facilities. There may be more than one BEA for each facility.

A review of the MI INVENTORY list, as provided by EDR, and dated 07/20/2020 has revealed that there are 142 MI INVENTORY sites within approximately 0.5 miles of the target property.

Equal/Higher Elevation	Address	Direction / Distance	Map ID	Page
466 HENRY STREET	466 HENRY STREET	NW 0 - 1/8 (0.022 mi.)	B25	23
DELBRUCK TECHNOLOGY, Facility ID: 82002824	2501 CASS AVE.	NNE 0 - 1/8 (0.027 mi.)	A26	23
PONT SOLUTIONS, LLC	2520 SECOND AVENUE	WNW 0 - 1/8 (0.037 mi.)	B32	32
GATEWAY GARDENS Facility ID: 82002767	2500 CLIFFORD & 2520	NE 0 - 1/8 (0.049 mi.)	D43	39
GATEWAY GARDENS, LLC Facility ID: 82002767	2500 CLIFFORD STREET	NE 0 - 1/8 (0.053 mi.)	D46	42
201 SIBLEY (FAC10000 Facility ID: 50006013	201 SIBLEY ST	NNE 0 - 1/8 (0.056 mi.)	D50	45
MAGNOLIA PROPERTY Facility ID: 82002915	136 HENRY, 66 SIBLEY	NE 0 - 1/8 (0.075 mi.)	G56	58
MICHIGAN CHRONICLE	***479 LEDYARD ST***	***NW 0 - 1/8 (0.079 mi.)***	***J62***	***59***
COMERICA BANK	2600 SECOND AVENUE	WNW 0 - 1/8 (0.090 mi.)	J67	63
TEMPLE COMMONS, LLC	***2600 CLIFFORD STREET***	***N 0 - 1/8 (0.098 mi.)***	***K72***	***66***
PROACTIVE LOGISTIC S	***2453 PARK AVE***	***ENE 0 - 1/8 (0.104 mi.)***	***G83***	***81***

Facility ID: 00000895				
TSD SOLUTION LLC	2701 CASS AVE	NNW 1/8 - 1/4 (0.127 mi.)	K111	106
Facility ID: 00009230				
HENRY STREET PARKING	67 AND 71 HENRY STRE	NE 1/8 - 1/4 (0.141 mi.)	N118	121
SINGENT CONSULTING P	2700 CASS AVENUE	N 1/8 - 1/4 (0.152 mi.)	S122	124
GATEWAY GARDENS, LLC	2478 AND 2700 CASS A	N 1/8 - 1/4 (0.152 mi.)	S123	125
EVENTIDE PROPERTIES	***2643 PARK AVE***	***NNE 1/8 - 1/4 (0.152 mi.)***	***O127***	***129***
TSD SOLUTIONS, LLC	2746 SECOND AVENUE	NNW 1/8 - 1/4 (0.166 mi.)	T133	139
SINGENT CONSULTING P	***66 SIBLEY ST.***	***NNE 1/8 - 1/4 (0.170 mi.)***	***V136***	***140***
AMOCO OIL #7348	***2727 2ND AVE***	***WNW 1/8 - 1/4 (0.172 mi.)***	***X139***	***146***
Facility ID: 00021315				
MOTOWN CENTER PROJEC	PARK, SIBLEY, HENRY,	NE 1/8 - 1/4 (0.172 mi.)	V144	163
Facility ID: 82001770				
EDDYSTONE PROPERTY	***124 SPROAT ST***	***N 1/8 - 1/4 (0.173 mi.)***	***S145***	***163***
Facility ID: 00036943				
SPROAT, 110 & 124	***110 & 124 SPROAT***	***NNE 1/8 - 1/4 (0.175 mi.)***	***Y146***	***164***
Facility ID: 82001897				
TSD SOLUTIONS, LLC	2764 SECOND AVENUE	NNW 1/8 - 1/4 (0.180 mi.)	T147	165
EDDYSTONE PROPERTY	110 AND 124 SPROAT S	N 1/8 - 1/4 (0.181 mi.)	S148	165
Facility ID: 82001897				
DETROIT EVENTS CENTE	HENRY, SIBLEY, SPROA	NNE 1/8 - 1/4 (0.184 mi.)	V150	166
Facility ID: 82002915				
DETROIT EVENTS CENTE	FISHER, HENRY, SPROA	NNE 1/8 - 1/4 (0.184 mi.)	V151	167
Facility ID: 82002915				
LITTLE CAESARS ARENA	HENRY, SIBLEY, SPROA	NNE 1/8 - 1/4 (0.184 mi.)	V152	167
Facility ID: 82002915				
439 TEMPLE STREET	439 TEMPLE STREET	NNW 1/8 - 1/4 (0.192 mi.)	T159	182
2473 WOODWARD AVENUE	2473 WOODWARD AVENUE	ENE 1/8 - 1/4 (0.199 mi.)	AA164	191
HENNEPIN APARTMENTS,	***28 HENRY STREET & 59***	***NE 1/8 - 1/4 (0.204 mi.)***	***AA168***	***202***
MELLISH PROPERTY	***48 SPROAT STREET AND***	***NNE 1/8 - 1/4 (0.223 mi.)***	***180***	***232***
ODM PARKING, LLC	2776 PARK AVENUE, 48	N 1/8 - 1/4 (0.225 mi.)	AB181	233
GRAND RIVER REVIVAL,	2704 FOURTH STREET	W 1/8 - 1/4 (0.230 mi.)	AE183	234
SERVICE EMPLOYEES AN	2604, 2620, 2626, 26	W 1/8 - 1/4 (0.235 mi.)	AE188	243
Facility ID: 82002930				
SERVICE EMPLOYEES CE	2626 - 2654 W. GRAND	W 1/8 - 1/4 (0.235 mi.)	AE189	243
Facility ID: 82002930				
GRAND RIVER PROPERTY	2613 W. GRAND RIVER	W 1/8 - 1/4 (0.241 mi.)	AG192	250
Facility ID: 82002909				
COUNTY OF WAYNE PUBL	***640 TEMPLE ST***	***NW 1/8 - 1/4 (0.247 mi.)***	***AH194***	***251***
Facility ID: 82006878				
640 TEMPLE REDEVELOP	640 TEMPLE (650, 660	NW 1/8 - 1/4 (0.247 mi.)	AH195	252
Facility ID: 82006834				
GRAND RIVER PROPERTY	2613, 2617, 2619, &	W 1/8 - 1/4 (0.248 mi.)	AE197	256
Facility ID: 82002909				
CHAP LOFTS	2843 GRAND BOULEVARD	W 1/8 - 1/4 (0.248 mi.)	AE198	257
Facility ID: 82002907				
W. GRAND RIVER, 5TH	W. GRAND RIVER AVE,	W 1/8 - 1/4 (0.250 mi.)	AG199	257
Facility ID: 82002916				
HDC PARTNERS, LLC	2625,2635,2659,2661,	W 1/8 - 1/4 (0.250 mi.)	AG200	257

Facility ID: 82002916				
GRAND RIVER PROPERTY Facility ID: 82002916	2625, 2635, 2659, 26	W 1/8 - 1/4 (0.250 mi.)	AG201	258
SECOND AVENUE PROPER	2933 SECOND AVENUE	NW 1/4 - 1/2 (0.252 mi.)	AH202	258
RILEY'S SHELL SERVIC Facility ID: 00042716	***2785 3RD ST***	***WNW 1/4 - 1/2 (0.252 mi.)***	***203***	***258***
FORMER GAS STATION Facility ID: 00038693	***2500 WOODWARD AVE***	***NE 1/4 - 1/2 (0.261 mi.)***	***204***	***259***
2803 FOURTH STREET	2803 FOURTH STREET	W 1/4 - 1/2 (0.267 mi.)	AE207	263
2803 4TH STREET Facility ID: 82006877	2803 4TH STREET	W 1/4 - 1/2 (0.267 mi.)	AE208	263
2715 WOODWARD AVENUE Facility ID: 82006991	2715 WOODWARD AVENUE	NNE 1/4 - 1/2 (0.269 mi.)	209	263
DTE ELECTRIC COMPANY	72 TEMPLE STREET	N 1/4 - 1/2 (0.272 mi.)	AJ210	264
2819 4TH STREET	2819 4TH STREET	WNW 1/4 - 1/2 (0.276 mi.)	AK214	265
LANDY PROPERTY	2941 PARK AVENUE	N 1/4 - 1/2 (0.280 mi.)	215	265
HATZIS PROPERTY	2943 AND 2961 SECOND	NW 1/4 - 1/2 (0.284 mi.)	AM219	267
VICTORIAN RENTALS, L Facility ID: 82002958	20, 28, 34, 40, & 72	N 1/4 - 1/2 (0.288 mi.)	AJ220	267
VICTORIAN RENTALS, L Facility ID: 82002958	20, 34, 40, 43, 52,	N 1/4 - 1/2 (0.288 mi.)	AJ221	267
VICTORIAN RENTALS, L Facility ID: 82002958	20, 28, 34, 40, AND	N 1/4 - 1/2 (0.288 mi.)	AJ222	268
HALL BAKING CO (FORM Facility ID: 50005944	***930 UNION ST 2820 FI***	***W 1/4 - 1/2 (0.292 mi.)***	***AK224***	***269***
DTE ELECTRIC COMPANY	28 TEMPLE STREET	NNE 1/4 - 1/2 (0.300 mi.)	AJ228	274
CASS & CHARLOTTE VAC	3110 CASS AVENUE	N 1/4 - 1/2 (0.311 mi.)	AP230	275
VACANT LAND	2826 FIFTH STREET	WNW 1/4 - 1/2 (0.313 mi.)	AK232	275
CHARLOTTE INNOVATION	456 CHARLOTTE STREET	NNW 1/4 - 1/2 (0.319 mi.)	AQ233	276
CANAL STREET BREWING	456 CHARLOTTE STREET	NNW 1/4 - 1/2 (0.319 mi.)	AQ235	276
3113 CASS AVENUE	3113 CASS AVENUE	NNW 1/4 - 1/2 (0.325 mi.)	AP236	277
SUNOCO 0008-3253 Facility ID: 00005941	***2800 WOODWARD AVE***	***NNE 1/4 - 1/2 (0.328 mi.)***	***238***	***277***
BRUSH PARK MULTI-SIT Facility ID: 82001747	***VARIOUS***	***NE 1/4 - 1/2 (0.328 mi.)***	***AO239***	***282***
AMOCO OIL CO Facility ID: 00005636	***2800 GRAND RIVER AVE***	***W 1/4 - 1/2 (0.329 mi.)***	***AR240***	***283***
FORMER BP GAS STATIO	***2800 W GRAND RIVER A***	***W 1/4 - 1/2 (0.329 mi.)***	***AR241***	***290***
DTE ELECTRIC COMPANY	31-33 CHARLOTTE ST.,	N 1/4 - 1/2 (0.341 mi.)	AT243	293
CHARLOTTE STREET WHO	2951 WOODWARD AVENUE	NNE 1/4 - 1/2 (0.343 mi.)	AT244	293
WOODSTOCK APARTMENTS Facility ID: 82002920	443, 453, 459, 475 &	NNW 1/4 - 1/2 (0.391 mi.)	AV252	303
WOODSTOCK APARTMENTS Facility ID: 82002920	443, 453, 459, 475 &	NNW 1/4 - 1/2 (0.391 mi.)	AV253	303
CAFFREY ENTERPRISES,	3164 AND 3168 THIRD	NW 1/4 - 1/2 (0.396 mi.)	256	306
2660 JOHN R STREET Facility ID: 82008491	2660 JOHN R STREET	NE 1/4 - 1/2 (0.398 mi.)	AY257	306
BURTON INTERNATIONAL Facility ID: 82003011	3420 CASS AVE	NNW 1/4 - 1/2 (0.404 mi.)	AZ262	308
BURTON INTERNATIONAL	3420 CASS AVENUE	NNW 1/4 - 1/2 (0.404 mi.)	AZ263	308

Facility ID: 82003011				
MOORIE TOWNHOUSE EST	104 EDMUND PLACE	NNE 1/4 - 1/2 (0.414 mi.)	BB268	313
DETROIT RISING DEVEL	444 AND 458 PETERBOR	NNW 1/4 - 1/2 (0.415 mi.)	BC269	313
DETROIT RISING DEVEL Facility ID: 82006918	444 PETERBORO	NNW 1/4 - 1/2 (0.415 mi.)	BC270	314
ICONIC DOWNTOWN PROP	3401 CASS AVENUE	NNW 1/4 - 1/2 (0.416 mi.)	AV271	314
VACANT STRUCTURE	250 EAST FISHER	ENE 1/4 - 1/2 (0.420 mi.)	BD273	315
118-318 EDMUND PLACE Facility ID: 82003002	205-434 ALFRED, 2700	NE 1/4 - 1/2 (0.422 mi.)	AY275	315
FORMER COMMERCIAL BA Facility ID: 00042738	2802 JOHN R ST	NNE 1/4 - 1/2 (0.424 mi.)	AY277	316
VACANT PROPERTY - PE Facility ID: 82001886	460, 468, AND 474 PE	NNW 1/4 - 1/2 (0.429 mi.)	BC279	317
DETROIT SHIPYARD LLC Facility ID: 82001886	460, 468, AND 474 PE	NNW 1/4 - 1/2 (0.429 mi.)	BC280	317
3100 WOODWARD AVENUE Facility ID: 82002918	3100 WOODWARD AVENUE	NNE 1/4 - 1/2 (0.436 mi.)	BF281	318
3100 WOODWARD 2014 L Facility ID: 82002918	3100 WOODWARD AVENUE	NNE 1/4 - 1/2 (0.438 mi.)	BF282	318
PETERBORO APARTMENTS Facility ID: 82006820	10 PETERBORO STREET	N 1/4 - 1/2 (0.441 mi.)	BG283	318
JOHN R, 2915 Facility ID: 82001894	2915 JOHN R	NNE 1/4 - 1/2 (0.447 mi.)	BB286	326
DETROIT CITY CENTRAL Facility ID: 82002706	25-31 PETERBORO STRE	N 1/4 - 1/2 (0.457 mi.)	BG294	337
3423 THIRD STREET Facility ID: 82006899	3423 THIRD STREET	NW 1/4 - 1/2 (0.457 mi.)	BJ295	337
BRINKS INC Facility ID: 00006244	***1351 SPRUCE ST***	***WSW 1/4 - 1/2 (0.459 mi.)***	***296***	***338***
ERSKINE BLOCK DEVELO Facility ID: 82002928	SOUTHEAST CORNER OF	N 1/4 - 1/2 (0.461 mi.)	BF299	340
THE SCOTT/ERSKINE BL Facility ID: 82002928	3132-3152 WOODWARD,	N 1/4 - 1/2 (0.461 mi.)	BF300	340
3429 & 3435 THIRD ST Facility ID: 82006900	3429 THIRD STREET	NW 1/4 - 1/2 (0.463 mi.)	BJ305	348
WHEELS CORPORATION Facility ID: 82006919	***2555 BRUSH ST***	***NE 1/4 - 1/2 (0.473 mi.)***	***BL310***	***354***
FOEMWE FRATERNAL CIV Facility ID: 00041987	3152 WOODWARD AVE	N 1/4 - 1/2 (0.476 mi.)	BF316	369
3407, 3417, 3443, 34 Facility ID: 82006898	3443 THIRD STREET	NW 1/4 - 1/2 (0.481 mi.)	BJ319	381
CAFFREY ENTERPRISES,	687 AND 697 MYRTLE	NW 1/4 - 1/2 (0.491 mi.)	BN322	387
MONDRIAN @ MIDTOWN R Facility ID: 82006832	3455 WOODWARD AVE @	N 1/4 - 1/2 (0.492 mi.)	324	387
CAFFREY ENTERPRISES, Facility ID: 82002924	3484 THIRD STREET	NW 1/4 - 1/2 (0.495 mi.)	BN325	388
CAFFREY ENTERPRISES	3484 THIRD STREET	NW 1/4 - 1/2 (0.495 mi.)	BN326	388

Facility ID: 82002924				
DET MULTI-SITE (111- Facility ID: 82003149	111-113 WATSON	NNE 1/4 - 1/2 (0.497 mi.)	328	389

Lower Elevation	Address	Direction / Distance	Map ID	Page
2445 CASS AVENUE	2445 CASS AVENUE	0 - 1/8 (0.000 mi.)	A6	14
LOT 4 (10000050) Facility ID: 50006008	***510 W FISHER FWY W***	***SW 0 - 1/8 (0.018 mi.)***	***C22***	***21***
2421 SECOND AVENUE Facility ID: 82002933	2421 SECOND AVENUE	WSW 0 - 1/8 (0.077 mi.)	H58	58
MGM GRAND DETROIT	2201 W GRAND RIVER A	SSW 1/8 - 1/4 (0.126 mi.)	P109	102
VACANT LOT Facility ID: 00042702	***2121 CASS AVE***	***SSE 1/8 - 1/4 (0.155 mi.)***	***R129***	***133***
127 WEST FISHER SERV	127 WEST FISHER SERV	E 1/8 - 1/4 (0.163 mi.)	132	138
ELIZABETH STREET PRO	210 W. ELIZABETH STR	SE 1/8 - 1/4 (0.181 mi.)	149	166
MGM GRAND PERMANENT	826 -840 PLUM, 2220	SSW 1/8 - 1/4 (0.186 mi.)	Z155	173
LOT E (10000042) Facility ID: 50006011	***101 W COLUMBIA ST***	***ESE 1/8 - 1/4 (0.188 mi.)***	***U156***	***173***
GENERAL OFFICE COMPL Facility ID: 00010805	***2100 2ND AVE***	***S 1/8 - 1/4 (0.195 mi.)***	***Z163***	***188***
MGM GRAND DETROIT LL	826 PLUM, 2200 FOURT	SSW 1/8 - 1/4 (0.207 mi.)	AC171	206
NAZAR PARKING Facility ID: 00042174	***145 W ELIZABETH ST***	***SE 1/8 - 1/4 (0.216 mi.)***	***AD178***	***229***
FORMER PETZOLD ENTER Facility ID: 00042095	***2602 5TH ST***	***W 1/4 - 1/2 (0.263 mi.)***	***AG206***	***261***
DETROIT ENTERTAINMEN Facility ID: 82003198	2602, 2703, 2711 FIF	W 1/4 - 1/2 (0.275 mi.)	AG211	264
SPRUCE STREET PROPER Facility ID: 82003198	2602, 2703 & 2711 5T	W 1/4 - 1/2 (0.275 mi.)	AG212	264
SPRUCE STREET PROPER Facility ID: 82003198	2602, 2703 & 2711 FI	W 1/4 - 1/2 (0.275 mi.)	AG213	265
MGM GRAND DETROIT LL	840 BEECH ST, 1900 F	SSW 1/4 - 1/2 (0.283 mi.)	AL217	266
501 PARK AVENUE Facility ID: 82002995	150 BAGLEY	SE 1/4 - 1/2 (0.300 mi.)	AI226	273
LITTLE CAESERS Facility ID: 82002995	150 BAGLEY STREET/50	SE 1/4 - 1/2 (0.302 mi.)	AI229	274
GREATER RIVERFRONT A Facility ID: 82001641	VARIOUS	ESE 1/4 - 1/2 (0.327 mi.)	AN237	277
STATLER HILTON HOTEL Facility ID: 82001619	***1539-1565 WASHINGTON***	***SE 1/4 - 1/2 (0.348 mi.)***	***AU246***	***295***
HDC PARTNERS LLC	421 BAGLEY STREET	SSE 1/4 - 1/2 (0.383 mi.)	AW250	297
PAINT N PLACE Facility ID: 00040980	***2801 JOHN C LODGE FW***	***W 1/4 - 1/2 (0.391 mi.)***	***251***	***297***
DETROIT ENTERTAINMEN	1240 AND 1254 PINE S	WSW 1/4 - 1/2 (0.398 mi.)	AX259	307
DETROIT STADIUMS (DW Facility ID: 82001677	UNKNOWN	E 1/4 - 1/2 (0.399 mi.)	260	307
401 WEST GRAND RIVER	401 WEST GRAND RIVER	SE 1/4 - 1/2 (0.400 mi.)	261	307
640 MICHIGAN AVENUE	***640 MICHIGAN AVE***	***S 1/4 - 1/2 (0.407 mi.)***	***264***	***308***

Facility ID: 82003201				
BROOKLYN VACANT LAND	2510 BROOKLYN STREET	WSW 1/4 - 1/2 (0.410 mi.)	265	312
GRAND RIVER PROPERTY	2982 AND 2986 WEST G	W 1/4 - 1/2 (0.445 mi.)	BA284	319
1201 WEST ELIZABETH Facility ID: 82006889	1201 WEST ELIZABETH	SW 1/4 - 1/2 (0.448 mi.)	BH288	334
1241 AND 1257 WEST E Facility ID: 82008438	1241 W ELIZABETH STR	SW 1/4 - 1/2 (0.449 mi.)	BH289	335
NRT OWNER Facility ID: 50000022	***8560 OAKMAN BLVD***	***SSE 1/4 - 1/2 (0.451 mi.)***	***BE290***	***335***
FORMER CARL'S CHOP H	3012-3020 WEST GRAND	W 1/4 - 1/2 (0.456 mi.)	BI293	336
CARL'S CHOP HOUSE Facility ID: 82002760	3020 GRAND RIVER AVE	WNW 1/4 - 1/2 (0.459 mi.)	BI298	340
M-2 RAIL, INC. Facility ID: 82002905	1501 BROADWAY STREET	ESE 1/4 - 1/2 (0.472 mi.)	BK307	353
HM VENTURES GROUP 6 Facility ID: 82002905	1501 BROADWAY	ESE 1/4 - 1/2 (0.472 mi.)	BK308	354
M-2 RAIL, INC. - 150 Facility ID: 82002905	1501 BROADWAY STREET	ESE 1/4 - 1/2 (0.472 mi.)	BK309	354
551 PARKING VENTURE,	551 MICHIGAN AVENUE	SSE 1/4 - 1/2 (0.473 mi.)	BM311	361
551 MICHIGAN AVENUE	551 MICHIGAN AVENUE	SSE 1/4 - 1/2 (0.473 mi.)	BM313	362
FORMER CONTINENTAL B Facility ID: 00015882	***2930 BROOKLYN & GRAN***	***W 1/4 - 1/2 (0.480 mi.)***	***317***	***369***

Records of Emergency Release Reports

MI SPILLS: Environmental pollution emergencies reported to the Department of Environmental Quality such as tanker accidents, pipeline breaks, and release of reportable quantities of hazardous substances.

A review of the MI SPILLS list, as provided by EDR, and dated 03/31/2020 has revealed that there is 1 MI SPILLS site within approximately 0.001 miles of the target property.

Equal/Higher Elevation	Address	Direction / Distance	Map ID	Page
Not reported	489 HENRY #10	0 - 1/8 (0.000 mi.)	B5	13

Other Ascertainable Records

RCRA NonGen / NLR: RCRAInfo is EPA's comprehensive information system, providing access to data supporting the Resource Conservation and Recovery Act (RCRA) of 1976 and the Hazardous and Solid Waste Amendments (HSWA) of 1984. The database includes selective information on sites which generate, transport, store, treat and/or dispose of hazardous waste as defined by the Resource Conservation and Recovery Act (RCRA). Non-Generators do not presently generate hazardous waste.

A review of the RCRA NonGen / NLR list, as provided by EDR, and dated 06/15/2020 has revealed that there are 26 RCRA NonGen / NLR sites within approximately 0.25 miles of the target property.

Equal/Higher Elevation	Address	Direction / Distance	Map ID	Page
GATEWAY GARDENS LLC	201 SIBLEY ST	NNE 0 - 1/8 (0.056 mi.)	D53	50

EPA ID:: MIK720995813				
US ENVIRONMENTAL PRO EPA ID:: MIK868225285	2600 CLIFFORD ST	N 0 - 1/8 (0.098 mi.)	K71	64
PROACTIVE LOGISTIC S EPA ID:: MIK173531695	***2453 PARK AVE***	***ENE 0 - 1/8 (0.104 mi.)***	***G82***	***78***
MOSLEM TEMPLE AAONMS EPA ID:: MIK118231010	2701 CASS AVE	NNW 1/8 - 1/4 (0.127 mi.)	K112	106
EVENTIDE PROPERTIES EPA ID:: MIK261849574	2643 PARK AVE	NNE 1/8 - 1/4 (0.152 mi.)	O126	126
FERMICAL INC EPA ID:: MID985620764	***2727 2ND AVE***	***WNW 1/8 - 1/4 (0.172 mi.)***	***X140***	***148***
MICROCIDE INC EPA ID:: MIK734421194	***2727 SECOND AVE***	***WNW 1/8 - 1/4 (0.172 mi.)***	***X142***	***155***
WAYNE STATE UNIVERSI EPA ID:: MIR000042432	***2727 2ND AVE***	***WNW 1/8 - 1/4 (0.172 mi.)***	***X143***	***158***
TSD SOLUTIONS LLC EPA ID:: MIK297613887	131 TEMPLE ST	N 1/8 - 1/4 (0.206 mi.)	AB169	203
COUNTY OF WAYNE PUBL EPA ID:: MID982621674	***640 TEMPLE ST***	***NW 1/8 - 1/4 (0.247 mi.)***	***AH196***	***252***

Lower Elevation	Address	Direction / Distance	Map ID	Page
ODM PARKING LLC EPA ID:: MIK210622145	510 W FISHER	SW 0 - 1/8 (0.018 mi.)	C21	18
MI DEPT/TRANSPORTATI EPA ID:: MIR000031112	I 75 UNDER CLIFFORD	E 0 - 1/8 (0.059 mi.)	E54	54
OLYMPIA DEVELOPMENT EPA ID:: MIK827398124	481 W COLUMBIA ST	SSE 0 - 1/8 (0.101 mi.)	F76	70
OLYMPIA DEVELOPMENT EPA ID:: MIK371641499	2211 CASS AVE	SE 0 - 1/8 (0.119 mi.)	L103	94
MI DEPT/TRANSPORTATI EPA ID:: MIR000000059	I 75 UNDER GRAND RIV	SSW 0 - 1/8 (0.125 mi.)	P107	99
MI DEPT/TRANSPORTATI EPA ID:: MIR000031120	I 75 UNDER PARK AVE	ENE 1/8 - 1/4 (0.129 mi.)	N113	109
MI DEPT/TRANSPORTATI EPA ID:: MIR000031104	I 75 UNDER THIRD AVE	SW 1/8 - 1/4 (0.140 mi.)	115	114
CITY OF DETROIT FIRE EPA ID:: MI0000261016	***111 MONTCALM ST***	***E 1/8 - 1/4 (0.141 mi.)***	***Q116***	***117***
OLYMPIA DEVELOPMENT EPA ID:: MIK412541674	2121 CASS AVE	SSE 1/8 - 1/4 (0.155 mi.)	R128	129
IODENT BLDG EPA ID:: MIR000046706	2233 PARK AVE	E 1/8 - 1/4 (0.156 mi.)	Q131	135
OLYMPIA DEVELOPMENT EPA ID:: MIK169646833	***2115 CASS AVE***	***SSE 1/8 - 1/4 (0.170 mi.)***	***W137***	***141***
COLLIER COLORTYPE IN EPA ID:: MID005387154	***661 PLUM ST***	***SSW 1/8 - 1/4 (0.185 mi.)***	***Z154***	***169***
MI DEPT/TRANSPORTATI	I 75 UNDER 2ND BLVD	ESE 1/8 - 1/4 (0.192 mi.)	U158	179

EPA ID:: MIR000015529				
INDUSTRIAL LAUNDRY	***235 W ELIZABETH ST***	***SE 1/8 - 1/4 (0.200 mi.)***	***W166***	***192***
EPA ID:: MID985575612				
PARK AVE	2029 PARK AVE	ESE 1/8 - 1/4 (0.234 mi.)	AD184	234
EPA ID:: MID982623936				
MILNER HOTELS INC	114 W ADAMS AVE	SE 1/8 - 1/4 (0.240 mi.)	AD191	247
EPA ID:: MIK836694877				

MI ASBESTOS: Asbestos

A review of the MI ASBESTOS list, as provided by EDR, and dated 09/30/2020 has revealed that there are 3 MI ASBESTOS sites within approximately 0.001 miles of the target property.

Equal/Higher Elevation	Address	Direction / Distance	Map ID	Page
APARTMENT BUILDING	2467 CASS AVENUE	0 - 1/8 (0.000 mi.)	A1	8
APARTMENT BUILDING	***427 HENRY STREET***	***0 - 1/8 (0.000 mi.)***	***A4***	***12***

Lower Elevation	Address	Direction / Distance	Map ID	Page
APARTMENT BUILDING	2447 CASS AVENUE	0 - 1/8 (0.000 mi.)	A7	14

MI BEA: A BEA is a document that new or prospective property owners/operations disclose to the DEQ identifying the property as a facility pursuant to Part 201 and Part 213. The Inventory of BEA Facilities overlaps in part with the Part 201 Projects facilities and Part 213 facilities. There may be more than one BEA for each facility.

A review of the MI BEA list, as provided by EDR, and dated 08/21/2013 has revealed that there are 50 MI BEA sites within approximately 0.5 miles of the target property.

Equal/Higher Elevation	Address	Direction / Distance	Map ID	Page
APARTMENT BUILDING	***427 HENRY STREET***	***0 - 1/8 (0.000 mi.)***	***A4***	***12***
SINGENT CONSULTING P	2440 SECOND AVE,	SW 0 - 1/8 (0.008 mi.)	B12	15
GATEWAY GARDENS, LLC	2500 CLIFFORD STREET	NE 0 - 1/8 (0.053 mi.)	D45	42
COMERICA BANK	2600 SECOND AVENUE	WNW 0 - 1/8 (0.090 mi.)	J66	63
TEMPLE COMMONS, LLC	***2600 CLIFFORD STREET***	***N 0 - 1/8 (0.098 mi.)***	***K72***	***66***
HENRY STREET PARKING	67 AND 71 HENRY STRE	NE 1/8 - 1/4 (0.141 mi.)	N119	121
SINGENT CONSULTING P	2700 CASS AVE.	N 1/8 - 1/4 (0.152 mi.)	S124	125
SINGENT CONSULTING P	***66 SIBLEY ST.***	***NNE 1/8 - 1/4 (0.170 mi.)***	***V136***	***140***
Not reported	2473 WOODWARD	ENE 1/8 - 1/4 (0.199 mi.)	AA165	192
HENNEPIN APARTMENTS,	***28 HENRY STREET & 59***	***NE 1/8 - 1/4 (0.204 mi.)***	***AA168***	***202***
WAYCOR-PARK PARCELS	2728 AND 2734 PARK A	NNE 1/8 - 1/4 (0.209 mi.)	Y174	207
Not reported	2529 WOODWARD	NE 1/8 - 1/4 (0.213 mi.)	AA175	207
Not reported	2533 WOODWARD	NE 1/8 - 1/4 (0.215 mi.)	176	207
MELLISH PROPERTY	***48 SPROAT STREET AND***	***NNE 1/8 - 1/4 (0.223 mi.)***	***180***	***232***
HATZIS PROPERTY	2943 AND 2961 SECOND	NW 1/4 - 1/2 (0.284 mi.)	AM218	266
CASS & CHARLOTTE VAC	3110 CASS AVENUE	N 1/4 - 1/2 (0.311 mi.)	AP231	275
FORMER CASS CORRIDOR	436 AND 456 CHARLOTT	NNW 1/4 - 1/2 (0.319 mi.)	AQ234	276
FORMER BP GAS STATIO	***2800 W GRAND RIVER A***	***W 1/4 - 1/2 (0.329 mi.)***	***AR241***	***290***
3163 CASS AVE	3163 CASS AVE	NNW 1/4 - 1/2 (0.373 mi.)	AV247	295
Not reported	2524 JOHN R	NE 1/4 - 1/2 (0.379 mi.)	AS248	296
MOORIE TOWNHOUSE EST	104 EDMUND PLACE	NNE 1/4 - 1/2 (0.414 mi.)	BB267	313
VACANT STRUCTURE	250 EAST FISHER	ENE 1/4 - 1/2 (0.420 mi.)	BD272	314

EXECUTIVE SUMMARY

Equal/Higher Elevation	Address	Direction / Distance	Map ID	Page
VACANT STRUCTURES	266 EAST FISHER	ENE 1/4 - 1/2 (0.428 mi.)	BD278	317
3100 WOODWARD LLC	3132 (3150) AND 3152	N 1/4 - 1/2 (0.476 mi.)	BF314	362
CAFFREY ENTERPRISES,	687 AND 697 MYRTLE	NW 1/4 - 1/2 (0.491 mi.)	BN323	387
DETROIT MEDICAL CENT	SECOND AND MYRTLE	NNW 1/4 - 1/2 (0.496 mi.)	327	388

Lower Elevation	Address	Direction / Distance	Map ID	Page
HOTEL BUILDING	120 WEST MONTCALM	E 0 - 1/8 (0.120 mi.)	Q104	98
LITTLE CAESARS	2323/2333 PARK AVENU	E 0 - 1/8 (0.124 mi.)	Q106	99
MGM GRAND DETROIT	2201 W GRAND RIVER A	SSW 1/8 - 1/4 (0.126 mi.)	P108	102
LITTLE CAESARS	2171 CASS AVENUE	SSE 1/8 - 1/4 (0.141 mi.)	R117	121
VACANT LOT	***2121 CASS AVE***	***SSE 1/8 - 1/4 (0.155 mi.)***	***R129***	***133***
LITTLE CAESARS	145 WEST COLUMBIA ST	ESE 1/8 - 1/4 (0.168 mi.)	U135	140
MGM GRAND DETROIT LL	826 PLUM, 2200 FOURT	SSW 1/8 - 1/4 (0.207 mi.)	AC170	205
MGM GRAND PERMANENT	826 -840 PLUM, 2220	SSW 1/8 - 1/4 (0.207 mi.)	AC172	206
LITTLE CAESARS	100 WEST ELIZABETH S	ESE 1/8 - 1/4 (0.208 mi.)	U173	206
FORMER GAS STATION/P	145 WEST ELIZABETH S	SE 1/8 - 1/4 (0.216 mi.)	AD179	232
LITTLE CAESARS	285 WEST ADAMS STREE	SE 1/8 - 1/4 (0.244 mi.)	193	250
BAGLEY STREET PROPER	151 WEST ADAMS	SE 1/4 - 1/2 (0.263 mi.)	AI205	261
MGM GRAND DETROIT LL	840 BEECH ST, 1900 F	SSW 1/4 - 1/2 (0.283 mi.)	AL216	266
LITTLE CAESERS	150 BAGLEY STREET/50	SE 1/4 - 1/2 (0.300 mi.)	AI227	274
421 BAGLEY PARKING V	421 BAGLEY STREET	SSE 1/4 - 1/2 (0.383 mi.)	AW249	296
Not reported	1250 PINE ST	WSW 1/4 - 1/2 (0.393 mi.)	AX254	304
DETROIT ENTERTAINMEN	1240 AND 1254 PINE S	WSW 1/4 - 1/2 (0.398 mi.)	AX258	306
640 MICHIGAN AVENUE	***640 MICHIGAN AVE***	***S 1/4 - 1/2 (0.407 mi.)***	***264***	***308***
WEST GRAND RIVER AVE	2901-2915 WEST GRAND	W 1/4 - 1/2 (0.411 mi.)	BA266	312
Not reported	1370 CASS AVENUE AND	SSE 1/4 - 1/2 (0.421 mi.)	BE274	315
FORMER CARL'S CHOP H	3012-3020 WEST GRAND	W 1/4 - 1/2 (0.456 mi.)	BI291	336
CARL'S CHOP HOUSE RE	3000 AND 3012 WEST G	W 1/4 - 1/2 (0.456 mi.)	BI292	336
BOOK TOWER PROPERTY	1249-1265 WASHINGTON	SE 1/4 - 1/2 (0.459 mi.)	297	339
551 PARKING VENTURE,	551 MICHIGAN AVENUE	SSE 1/4 - 1/2 (0.473 mi.)	BM312	361

NY MANIFEST: Manifest is a document that lists and tracks hazardous waste from the generator through transporters to a TSD facility.

A review of the NY MANIFEST list, as provided by EDR, and dated 01/01/2019 has revealed that there is 1 NY MANIFEST site within approximately 0.25 miles of the target property.

Lower Elevation	Address	Direction / Distance	Map ID	Page
THERMO FISHER SCIENT	***920 HENRY ST.***	***WSW 1/8 - 1/4 (0.215 mi.)***	***177***	***208***
EPA ID: MID005378179				

WI MANIFEST: Hazardous waste manifest information.

A review of the WI MANIFEST list, as provided by EDR, and dated 05/31/2018 has revealed that there is 1 WI MANIFEST site within approximately 0.25 miles of the target property.

Equal/Higher Elevation	Address	Direction / Distance	Map ID	Page
WAYNE STATE UNIVERSI	***2727 2ND AVE***	***WNW 1/8 - 1/4 (0.172 mi.)***	***X143***	***158***
ACT Status: A				

EXECUTIVE SUMMARY

FID: 0
EPA ID: MIR000042432

MN MANIFEST: Hazardous waste manifest data.

A review of the MN MANIFEST list, as provided by EDR, and dated 06/30/2016 has revealed that there is 1 MN MANIFEST site within approximately 0.25 miles of the target property.

Equal/Higher Elevation	Address	Direction / Distance	Map ID	Page
DETROIT WATER & SEWE	2727 2ND AVE	WNW 1/8 - 1/4 (0.172 mi.)	X138	144

EDR HIGH RISK HISTORICAL RECORDS

EDR Exclusive Records

EDR Hist Auto: EDR has searched selected national collections of business directories and has collected listings of potential gas station/filling station/service station sites that were available to EDR researchers. EDR's review was limited to those categories of sources that might, in EDR's opinion, include gas station/filling station/service station establishments. The categories reviewed included, but were not limited to gas, gas station, gasoline station, filling station, auto, automobile repair, auto service station, service station, etc. This database falls within a category of information EDR classifies as "High Risk Historical Records", or HRHR. EDR's HRHR effort presents unique and sometimes proprietary data about past sites and operations that typically create environmental concerns, but may not show up in current government records searches.

A review of the EDR Hist Auto list, as provided by EDR, has revealed that there are 25 EDR Hist Auto sites within approximately 0.125 miles of the target property.

Equal/Higher Elevation	Address	Direction / Distance	Map ID	Page
RALSTON GARAGE	447 HENRY	0 - 1/8 (0.000 mi.)	A8	14
LEVEQUE GEO E	2524 CASS AVE	NNE 0 - 1/8 (0.039 mi.)	D36	33
CASS A SIBLEY SHELL	2540 CASS AVE	NNE 0 - 1/8 (0.045 mi.)	D41	39
JENKINS ISAAC	2525 CASS AVE	N 0 - 1/8 (0.048 mi.)	D42	39
RUFF BROS SERVICE	2500 CLIFFORD ST	NE 0 - 1/8 (0.053 mi.)	D47	43
DETROIT GARAGES	633 LEDYARD	WNW 0 - 1/8 (0.100 mi.)	M74	68
MICKEY S STANDARD SE	2453 PARK AVE	ENE 0 - 1/8 (0.104 mi.)	G80	74
LEDYARD GARAGE CO	447 LEDYARD	NNW 0 - 1/8 (0.106 mi.)	J88	87
PARK AVENUE GARAGE	2425 PARK AVE	ENE 0 - 1/8 (0.111 mi.)	N92	87
FRANK ALBERT A	100 W VERNOR HWY	ENE 0 - 1/8 (0.114 mi.)	N97	89

Lower Elevation	Address	Direction / Distance	Map ID	Page
GILLESPIE JOHN	510 W VERNOR HWY	SSE 0 - 1/8 (0.002 mi.)	10	15
AUTO COLLISION SERVI	440 W VERNOR HWY	ESE 0 - 1/8 (0.003 mi.)	A11	15
FRENCH BENJ A	2430 CASS AVE	E 0 - 1/8 (0.013 mi.)	A16	16
CASS VERNOR SERVICE	2400 CASS AVE	E 0 - 1/8 (0.016 mi.)	A19	17
SECOND AND VERNOR GU	2400 2ND BLVD	SW 0 - 1/8 (0.021 mi.)	B23	22
CONRADS ED SERVICE	2400 SECOND AVE	SW 0 - 1/8 (0.021 mi.)	B24	22
BRANSFORD BROTHERS	580 E VERNOR HWY	SSW 0 - 1/8 (0.030 mi.)	C28	29
CITY SERVICE GARAGE	577 E VERNOR HWY	S 0 - 1/8 (0.078 mi.)	F59	59
CITY SERVICE CO	581 E VERNOR HWY	S 0 - 1/8 (0.079 mi.)	F60	59
MCCANN MICHL J	609 E VERNOR HWY	SSW 0 - 1/8 (0.093 mi.)	F68	64

EXECUTIVE SUMMARY

Lower Elevation	Address	Direction / Distance	Map ID	Page
COLUMBIA GARAGE	455 COLUMBIA	SSE 0 - 1/8 (0.103 mi.)	L77	74
FILM EXCHANGE PUBLIC	455 W COLUMBIA	SSE 0 - 1/8 (0.103 mi.)	L78	74
FILM EXCHANGE PUBLIC	449 W COLUMBIA	SSE 0 - 1/8 (0.104 mi.)	L79	74
MASLUCH JOHN M	2227 CLIFFORD	ESE 0 - 1/8 (0.111 mi.)	I91	87
PARK BOULEVARD GARAG	2222 CLIFFORD	ESE 0 - 1/8 (0.115 mi.)	I98	89

EDR Hist Cleaner: EDR has searched selected national collections of business directories and has collected listings of potential dry cleaner sites that were available to EDR researchers. EDR's review was limited to those categories of sources that might, in EDR's opinion, include dry cleaning establishments. The categories reviewed included, but were not limited to dry cleaners, cleaners, laundry, laundromat, cleaning/laundry, wash & dry etc. This database falls within a category of information EDR classifies as "High Risk Historical Records", or HRHR. EDR's HRHR effort presents unique and sometimes proprietary data about past sites and operations that typically create environmental concerns, but may not show up in current government records searches.

A review of the EDR Hist Cleaner list, as provided by EDR, has revealed that there are 35 EDR Hist Cleaner sites within approximately 0.125 miles of the target property.

Equal/Higher Elevation	Address	Direction / Distance	Map ID	Page
TOWNE CENTRE LAUNDRY	447 HENRY ST	0 - 1/8 (0.000 mi.)	A3	12
DALE S CLEANING AND	483 HENRY	0 - 1/8 (0.001 mi.)	B9	15
BODINE HELEN MRS	2474 CASS AVE	ENE 0 - 1/8 (0.010 mi.)	A15	16
CHINESE HAND LAUNDRY	428 HENRY ST	N 0 - 1/8 (0.014 mi.)	A17	17
NAHNIKIAN LEON G	412 HENRY	N 0 - 1/8 (0.015 mi.)	A18	17
LIPPSON SAML	200 HENRY	NNE 0 - 1/8 (0.035 mi.)	A30	32
RICHMAN DAVID	206 HENRY	NE 0 - 1/8 (0.035 mi.)	A31	32
CLIFFORD VALET CLEAN	2462 CLIFFORD	ENE 0 - 1/8 (0.038 mi.)	A33	33
MISKIN HYMAN M	2456 CLIFFORD	ENE 0 - 1/8 (0.039 mi.)	A34	33
MISKIN HAROLD T	2454 CLIFFORD	ENE 0 - 1/8 (0.039 mi.)	A35	33
CIRIIIO HATTERS	2520 CASS AVE	NNE 0 - 1/8 (0.039 mi.)	D37	34
CLIFFORD VALET SFRVI	2462 CLIFFORD ST	NE 0 - 1/8 (0.043 mi.)	D38	34
ATTRIDGE HERBERT L	2536 CASS AVE	NNE 0 - 1/8 (0.044 mi.)	D39	34
MALLEY IDA MRS	2615 CASS AVE	N 0 - 1/8 (0.089 mi.)	K65	63
GOLD SAML	417 LEDYARD	NNW 0 - 1/8 (0.106 mi.)	J87	86
SONG LEE	2620 CLIFFORD	N 0 - 1/8 (0.107 mi.)	K90	87
HOFFMAN MAURICE	138 SIBLEY	NNE 0 - 1/8 (0.112 mi.)	O94	88
EDISON HAND LAUNDRY	140 SIBLEY	NNE 0 - 1/8 (0.113 mi.)	O95	88
EDISON DRY CLEANIIG	136 SIBLEY	NNE 0 - 1/8 (0.113 mi.)	O96	88
BR GMAN TAILORS AND	97 HENRY	NE 0 - 1/8 (0.117 mi.)	G100	89
KALEMIN T TAILORING	2432 PARK AVE	ENE 0 - 1/8 (0.118 mi.)	N101	90
PARKSIDE LAUNDRY	98 HENRY	NE 0 - 1/8 (0.124 mi.)	N105	99

Lower Elevation	Address	Direction / Distance	Map ID	Page
YOUNG PON HOO	2454 CASS AVE	E 0 - 1/8 (0.010 mi.)	A13	16
FOY CHUNG	2466 CASS AVE	ENE 0 - 1/8 (0.010 mi.)	A14	16
MODRETTE SHOP THE	612 E VERNOR HWY	SW 0 - 1/8 (0.056 mi.)	C49	45
BUNTS HOWARD	541 E VERNOR HWY	S 0 - 1/8 (0.064 mi.)	F55	57
CLIFFORD HAND LAUNDR	2334 CLIFFORD	ESE 0 - 1/8 (0.076 mi.)	E57	58
MULLER JOS	2315 CLIFFORD	ESE 0 - 1/8 (0.079 mi.)	I61	59
MAJESTIC CLEANERS	2316 CLIFFORD	ESE 0 - 1/8 (0.082 mi.)	E63	60
HALE ELIZ MRS	650 W VERNOR HWY	SW 0 - 1/8 (0.095 mi.)	H69	64
DETROIT STEAM CARPET	454 COLUMBIA W	SSE 0 - 1/8 (0.095 mi.)	L70	64
BLUE BIRD LAUNDRY	557 E COLUMBIA AVE	S 0 - 1/8 (0.104 mi.)	F84	82

EXECUTIVE SUMMARY

Lower Elevation	Address	Direction / Distance	Map ID	Page
COX HATTIE	569 E COLUMBIA	S 0 - 1/8 (0.107 mi.)	F89	87
FELDMAN LOUIS	2230 CLIFFORD	ESE 0 - 1/8 (0.112 mi.)	I93	88
WEINSTEIN CHAS	163 W MONTCALM	ESE 0 - 1/8 (0.116 mi.)	I99	89

EXECUTIVE SUMMARY

Due to poor or inadequate address information, the following sites were not mapped. Count: 2 records.

Site Name	Database(s)
ST. ANNE'S GATE PROPERTIES	MI PART 201, MI DEL PART 201
SPARETIME FAMILY ENTERTAINMENT CEN	MI PART 201

OVERVIEW MAP - 6293566.2S

Target Property
Sites at elevations higher than or equal to the target property
Sites at elevations lower than the target property
Manufactured Gas Plants
National Priority List Sites
Dept. Defense Sites

0 1/4 1/2 1 Miles

Indian Reservations BIA
County Boundary
Power transmission lines
Special Flood Hazard Area (1%)
0.2% Annual Chance Flood Hazard
National Wetland Inventory
State Wetlands

This report includes Interactive Map Layers to display and/or hide map information. The legend includes only those icons for the default map view.

SITE NAME:	Cass and Henry Development	CLIENT:	NTH Consultants Ltd.
ADDRESS:	439 Henry Street	CONTACT:	Cliff Andrews
	Detroit MI 48201	INQUIRY #:	6293566.2s
LAT/LONG:	42.338471 / 83.057615	DATE:	December 08, 2020 11:44 am

Copyright © 2020 EDR, Inc. © 2015 TomTom Rel. 2015.

DETAIL MAP - 6293566.2S

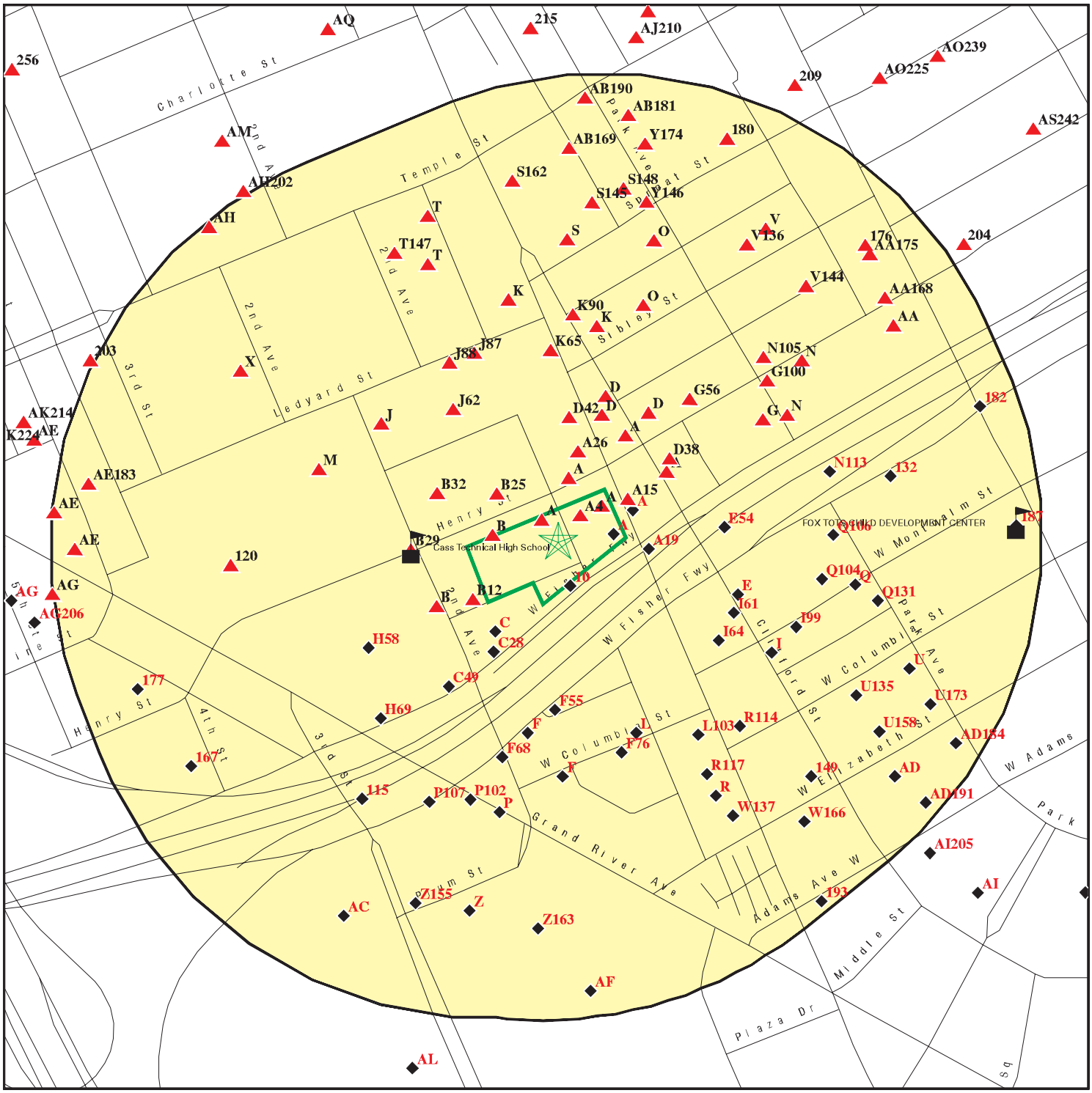

Target Property

Sites at elevations higher than or equal to the target property

Sites at elevations lower than the target property

Manufactured Gas Plants

Sensitive Receptors

National Priority List Sites

Dept. Defense Sites

0 1/16 1/8 1/4 Miles

Indian Reservations BIA

Special Flood Hazard Area (1%)

0.2% Annual Chance Flood Hazard

This report includes Interactive Map Layers to display and/or hide map information. The legend includes only those icons for the default map view.

SITE NAME: Cass and Henry Development	CLIENT: NTH Consultants Ltd.
ADDRESS: 439 Henry Street Detroit MI 48201	CONTACT: Cliff Andrews INQUIRY #: 6293566.2s
LAT/LONG: 42.338471 / 83.057615	DATE: December 08, 2020 11:46 am

Copyright © 2020 EDR, Inc. © 2015 TomTom Rel. 2015.

MAP FINDINGS SUMMARY

Database	Search Distance (Miles)	Target Property	< 1/8	1/8 - 1/4	1/4 - 1/2	1/2 - 1	> 1	Total Plotted
STANDARD ENVIRONMENTAL RECORDS								
Federal NPL site list								
NPL	1.000		0	0	0	0	NR	0
Proposed NPL	1.000		0	0	0	0	NR	0
NPL LIENS	1.000		0	0	0	0	NR	0
Federal Delisted NPL site list								
Delisted NPL	1.000		0	0	0	0	NR	0
Federal CERCLIS list								
FEDERAL FACILITY	0.500		0	0	0	NR	NR	0
SEMS	0.500		1	0	1	NR	NR	2
Federal CERCLIS NFRAP site list								
SEMS-ARCHIVE	0.500		0	0	2	NR	NR	2
Federal RCRA CORRACTS facilities list								
CORRACTS	1.000		0	0	0	0	NR	0
Federal RCRA non-CORRACTS TSD facilities list								
RCRA-TSDF	0.500		0	0	0	NR	NR	0
Federal RCRA generators list								
RCRA-LQG	0.250		0	0	NR	NR	NR	0
RCRA-SQG	0.250		0	1	NR	NR	NR	1
RCRA-VSQG	0.250		4	4	NR	NR	NR	8
Federal institutional controls / engineering controls registries								
LUCIS	0.500		0	0	0	NR	NR	0
US ENG CONTROLS	0.500		0	0	0	NR	NR	0
US INST CONTROLS	0.500		0	0	0	NR	NR	0
Federal ERNS list								
ERNS	0.001		1	NR	NR	NR	NR	1
State- and tribal - equivalent CERCLIS								
MI SHWS	1.000		0	0	0	0	NR	0
State and tribal landfill and/or solid waste disposal site lists								
MI SWF/LF	0.500		0	0	0	NR	NR	0
State and tribal leaking storage tank lists								
MI LUST	0.500		7	13	21	NR	NR	41
INDIAN LUST	0.500		0	0	0	NR	NR	0
State and tribal registered storage tank lists								
FEMA UST	0.250		0	0	NR	NR	NR	0

MAP FINDINGS SUMMARY

Database	Search Distance (Miles)	Target Property	< 1/8	1/8 - 1/4	1/4 - 1/2	1/2 - 1	> 1	Total Plotted
MI UST	0.250		9	16	NR	NR	NR	25
MI AST	0.250		0	1	NR	NR	NR	1
INDIAN UST	0.250		0	0	NR	NR	NR	0
State and tribal institutional control / engineering control registries								
MI AUL	0.500		0	1	3	NR	NR	4
State and tribal voluntary cleanup sites								
INDIAN VCP	0.500		0	0	0	NR	NR	0
State and tribal Brownfields sites								
MI BROWNFIELDS	0.500		0	3	3	NR	NR	6
ADDITIONAL ENVIRONMENTAL RECORDS								
Local Brownfield lists								
US BROWNFIELDS	0.500		0	1	2	NR	NR	3
Local Lists of Landfill / Solid Waste Disposal Sites								
MI SWRCY	0.500		0	0	0	NR	NR	0
MI HIST LF	0.500		0	0	0	NR	NR	0
INDIAN ODI	0.500		0	0	0	NR	NR	0
ODI	0.500		0	0	0	NR	NR	0
DEBRIS REGION 9	0.500		0	0	0	NR	NR	0
IHS OPEN DUMPS	0.500		0	0	0	NR	NR	0
Local Lists of Hazardous waste / Contaminated Sites								
US HIST CDL	0.001		0	NR	NR	NR	NR	0
MI PART 201	1.000		0	0	3	4	NR	7
MI INVENTORY	0.500		14	41	87	NR	NR	142
MI CDL	0.001		0	NR	NR	NR	NR	0
MI DEL PART 201	1.000		0	0	0	0	NR	0
US CDL	0.001		0	NR	NR	NR	NR	0
MI PFAS	0.500		0	0	0	NR	NR	0
Local Land Records								
MI LIENS	0.001		0	NR	NR	NR	NR	0
LIENS 2	0.001		0	NR	NR	NR	NR	0
Records of Emergency Release Reports								
HMIRS	0.001		0	NR	NR	NR	NR	0
MI SPILLS	0.001		1	NR	NR	NR	NR	1
Other Ascertainable Records								
RCRA NonGen / NLR	0.250		8	18	NR	NR	NR	26
FUDS	1.000		0	0	0	0	NR	0
DOD	1.000		0	0	0	0	NR	0

MAP FINDINGS SUMMARY

Database	Search Distance (Miles)	Target Property	< 1/8	1/8 - 1/4	1/4 - 1/2	1/2 - 1	> 1	Total Plotted
SCRD DRYCLEANERS	0.500		0	0	0	NR	NR	0
US FIN ASSUR	0.001		0	NR	NR	NR	NR	0
EPA WATCH LIST	0.001		0	NR	NR	NR	NR	0
2020 COR ACTION	0.250		0	0	NR	NR	NR	0
TSCA	0.001		0	NR	NR	NR	NR	0
TRIS	0.001		0	NR	NR	NR	NR	0
SSTS	0.001		0	NR	NR	NR	NR	0
ROD	1.000		0	0	0	0	NR	0
RMP	0.001		0	NR	NR	NR	NR	0
RAATS	0.001		0	NR	NR	NR	NR	0
PRP	0.001		0	NR	NR	NR	NR	0
PADS	0.001		0	NR	NR	NR	NR	0
ICIS	0.001		0	NR	NR	NR	NR	0
FTTS	0.001		0	NR	NR	NR	NR	0
MLTS	0.001		0	NR	NR	NR	NR	0
COAL ASH DOE	0.001		0	NR	NR	NR	NR	0
COAL ASH EPA	0.500		0	0	0	NR	NR	0
PCB TRANSFORMER	0.001		0	NR	NR	NR	NR	0
RADINFO	0.001		0	NR	NR	NR	NR	0
HIST FTTS	0.001		0	NR	NR	NR	NR	0
DOT OPS	0.001		0	NR	NR	NR	NR	0
CONSENT	1.000		0	0	0	0	NR	0
INDIAN RESERV	1.000		0	0	0	0	NR	0
FUSRAP	1.000		0	0	0	0	NR	0
UMTRA	0.500		0	0	0	NR	NR	0
LEAD SMELTERS	0.001		0	NR	NR	NR	NR	0
US AIRS	0.001		0	NR	NR	NR	NR	0
US MINES	0.250		0	0	NR	NR	NR	0
ABANDONED MINES	0.250		0	0	NR	NR	NR	0
FINDS	0.001		0	NR	NR	NR	NR	0
ECHO	0.001		0	NR	NR	NR	NR	0
DOCKET HWC	0.001		0	NR	NR	NR	NR	0
UXO	1.000		0	0	0	0	NR	0
FUELS PROGRAM	0.250		0	0	NR	NR	NR	0
MI AIRS	0.001		0	NR	NR	NR	NR	0
MI ASBESTOS	0.001		3	NR	NR	NR	NR	3
MI BEA	0.500		7	18	25	NR	NR	50
MI COAL ASH	0.500		0	0	0	NR	NR	0
MI DRYCLEANERS	0.250		0	0	NR	NR	NR	0
MI Financial Assurance	0.001		0	NR	NR	NR	NR	0
MI LEAD	0.001		0	NR	NR	NR	NR	0
NY MANIFEST	0.250		0	1	NR	NR	NR	1
WI MANIFEST	0.250		0	1	NR	NR	NR	1
MN MANIFEST	0.250		0	1	NR	NR	NR	1
MI NPDES	0.001		0	NR	NR	NR	NR	0
MI UIC	0.001		0	NR	NR	NR	NR	0
MI WDS	0.001		0	NR	NR	NR	NR	0
MINES MRDS	0.001		0	NR	NR	NR	NR	0
EDR HIGH RISK HISTORICAL RECORDS								
EDR Exclusive Records								
EDR MGP	1.000		0	0	0	0	NR	0

MAP FINDINGS SUMMARY

Database	Search Distance (Miles)	Target Property	< 1/8	1/8 - 1/4	1/4 - 1/2	1/2 - 1	> 1	Total Plotted
EDR Hist Auto	0.125		25	NR	NR	NR	NR	25
EDR Hist Cleaner	0.125		35	NR	NR	NR	NR	35
EDR RECOVERED GOVERNMENT ARCHIVES								
Exclusive Recovered Govt. Archives								
MI RGA PART 201	0.001		0	NR	NR	NR	NR	0
MI RGA LF	0.001		0	NR	NR	NR	NR	0
MI RGA LUST	0.001		0	NR	NR	NR	NR	0
- Totals --		0	115	120	147	4	0	386

NOTES:

TP = Target Property

NR = Not Requested at this Search Distance

Sites may be listed in more than one database

A1 **APARTMENT BUILDING** **MI ASBESTOS** **S120961607**
2467 CASS AVENUE **N/A**
< 1/8 **DETROIT, MI 48201**
1 ft.

Site 1 of 21 in cluster A

Relative: **Higher**
Actual: **607 ft.**

ASBESTOS:

Notification ID:	125600
Name:	APARTMENT BUILDING
Address:	2467 CASS AVENUE
City,State,Zip:	DETROIT, MI 48201
Contractor Name:	BBEK Environmental LLC
Project Number:	Not reported
Notification Type and Date:	Regular 06/15/2017
Start Date:	06/29/2017
End Date:	07/28/2017
Linear Feet:	Not reported
Square Feet:	390

A2 **ERNS** **95289704**
2467 CASS AVE **N/A**
< 1/8 **DETROIT, MI 48226**
1 ft.

Site 2 of 21 in cluster A

Relative: **Higher**
Actual: **607 ft.**

Incident Commons:

NRC Report #:	289704
Description of Incident:	8 VAGRANTS WERE HOSPITALIZED DUE TO INHALATION OF CARBON MONOXIDE//BLDGWAS VACANT AT THE TIME
Type of Incident:	FIXED
Incident Cause:	EQUIPMENT FAILURE
Incident Date Time:	1995-05-03 00:55:00
Incident DTG:	DISCOVERED
Incident Location:	Not reported
Loaction Address:	2467 CASS AVE
Location Street 1:	Not reported
Location Street 2:	Not reported
Location Nearest City:	DETROIT
Location State:	MI
Location County:	WAYNE
Location Zip:	48226
Distance From City:	Not reported
Distance Units:	Not reported
Direction From City:	Not reported
Lat Deg:	Not reported
Lat Min:	Not reported
Lat Sec:	Not reported
Lat Quad:	Not reported
Long Deg:	Not reported
Long Min:	Not reported
Long Sec:	Not reported
Long Quad:	Not reported
Location Section:	Not reported
Location Township:	Not reported
Location range:	Not reported
Potential Range:	Not reported

Incidents:

NRC Report #:	289704
Aircraft Type:	UNKNOWN

(Continued) **95289704**

Aircraft Model:	Not reported
Aircraft ID:	Not reported
Aircraft Fuel Capacity:	Not reported
Aircraft Fuel Capacity Units:	Not reported
Aircraft Fuel on Board:	Not reported
Aircraft Fuel on Board Units:	Not reported
Aircraft Spot Number:	Not reported
Aircraft Hanger:	Not reported
Aircraft Runway Number:	Not reported
Road Mile Marker:	Not reported
Building ID:	Not reported
Type of Fixed Object:	UNKNOWN
Power Generating Facility:	U
Generating Capacity:	Not reported
Type of Fuel:	Not reported
NPDES:	Not reported
NPDES Compliance:	U
Pipeline Type:	UNKNOWN
DOT Regulated:	U
Pipeline Above Ground:	ABOVE
Exposed Underwater:	U
Pipeline Covered:	U
Railroad Hotline:	N
Grade Crossing:	N
Location Subdivision:	Not reported
Railroad Milepost:	UNKNOWN
Type Vehicle Involved:	UNKNOWN
Crossing Device Type:	Not reported
Device Operational:	Y
DOT Crossing Number:	Not reported
Brake Failure:	N
Description of Tank:	Not reported
Tank Above Ground:	ABOVE
Transportable Container:	U
Tank Regulated:	U
Tank Regulated By:	Not reported
Tank ID:	Not reported
Capacity of Tank:	Not reported
Capacity of Tank Units:	Not reported
Actual Amount:	Not reported
Actual Amount Units:	Not reported
Platform Rig Name:	Not reported
Platform Letter:	Not reported
Location Area ID:	Not reported
Location Block ID:	Not reported
OCSG Number:	Not reported
OCSP Number:	Not reported
State Lease Number:	Not reported
Pier Dock Number:	Not reported
Berth Slip Number:	Not reported
Continuous Release Type:	Not reported
Initial Continuous Release No:	Not reported
Continuous Release Permit:	Not reported
Allision:	N
Type of Structure:	Not reported
Structure Name:	Not reported
Structure Operational:	Y

(Continued) **95289704**

Airbag Deployed:	Not reported
Date Tiem Normal Service:	Not reported
Service Disruption Time:	Not reported
Service Disruption Units:	Not reported
Transit Bus Flag:	Not reported
CR Begin Date:	Not reported
CR End Date:	Not reported
CR Change Date:	Not reported
FBI Contact:	Not reported
FBI Contact Date Time:	Not reported
Sub Part C Testing Req:	XXX
Conductor Testing:	Not reported
Engineer Testing:	Not reported
Trainman Testing:	Not reported
Yard Foreman Testing:	Not reported
RCL Operator Testing:	Not reported
Brakeman Testing:	Not reported
Train Dispatcher Testing:	Not reported
Signalman Testing:	Not reported
Other Employee Testing:	Not reported
Unknown Testing:	Not reported
Passenger Handling:	Not reported
Passenger Route:	XXX
Passenger Delay:	XXX

Incident Details:

NRC Report #:	289704
Fire Involved:	N
Fire Extinguished:	U
Any Evacuations:	N
Number Evacuated:	Not reported
Who Evacuated:	Not reported
Radius of Evacuation:	Not reported
Any Injuries:	Y
Number Injured:	8
Number Hospitalized:	Not reported
Any Fatalities:	Y
Number Fatalities:	1
Any Damages:	N
Damage Amount:	Not reported
Air Corridor Closed:	N
Air Corridor Desc:	Not reported
Air Closure Time:	Not reported
Waterway Closed:	N
Waterway Desc:	Not reported
Waterway Closure Time:	Not reported
Road Closed:	N
Road Desc:	Not reported
Road Closure Time:	Not reported
Closure Direction:	Not reported
Major Artery:	N
Track Closed:	N
Track Desc:	Not reported
Track Closure Time:	Not reported
Media Interest:	Not reported
Medium Desc:	AIR
Additional Medium Info:	ATMOSPHERE

(Continued) **95289704**

Body of Water:	Not reported
Tributary of:	Not reported
Release Secured:	U
Estimated Duration of Release:	Not reported
Release rate:	Not reported
Desc Remedial Action:	GAS WAS SHUT OFF//FIRE/RESCUE ON SCENE
State Agency on Scene:	Not reported
State Agency Report Number:	Not reported
Other Agency Notified:	Not reported
Weather Conditions:	Not reported
Air Temperature:	Not reported
Wind Speed:	Not reported
Wind Direction:	Not reported
Water Supply Contaminated:	U
Sheen Size:	Not reported
Sheen Color:	Not reported
Direction of Sheen Travel:	Not reported
Sheen Odor Description:	Not reported
Wave Condition:	Not reported
Current Speed:	Not reported
Current Direction:	Not reported
Water Temperature:	Not reported
Track Close Dir:	Not reported
Empl Fatality:	Not reported
Pass Fatality:	Not reported
Community Impact:	N
Wind Speed Unit:	Not reported
Employee Injuries:	Not reported
Passenger Injuries:	Not reported
Occupant Fatality:	Not reported
Current Speed Unit:	Not reported
Road Closure Units:	Not reported
Track CLosure Units:	Not reported
Sheen Size Units:	Not reported
Additional Info:	ALL INJURIES AND THE FATALITY WERE TO VAGRANTS
State Agency Notified:	Not reported
Federal Agency Notified:	Not reported
nearest River Mile Marker:	Not reported
Sheen Size Length:	Not reported
Sheen Size Length Units:	Not reported
Sheen Size Width:	Not reported
Sheen Size Width Units:	Not reported
Offshore:	N
Duration Unit:	Not reported
Release Rate Unit:	Not reported
Release Rate Rate:	Not reported
Passengers Transferred:	UNK

Calls:

NRC Report #:	289704
Site ID:	95289704
Date Time Received:	1995-05-03 03:16:52
Date Time Complete:	1995-05-03 03:28:46
Call Type:	INC
Responsible Company:	Not reported
Responsible Org Type:	UNKNOWN
Responsible City:	Not reported

(Continued) **95289704**

Responsible State: XX
Responsible Zip: Not reported
On Behalf: Not reported
Source: UNAVAILABLE

Material Involved:
NRC Report #: 289704
Chris Code: CMO
Case Number: Not reported
UN Number: Not reported
Amount of Material: 0
Unit of Measure: UNKNOWN AMOUNT
Name of Material: CARBON MONOXIDE
If Reached Water: YES
Amount in Water: 0
Unit of Measure Reach Water: UNKNOWN AMOUNT

A3 **TOWNE CENTRE LAUNDRY** **EDR Hist Cleaner** **1009480851**
447 HENRY ST **N/A**
< 1/8 **DETROIT, MI**
1 ft.

Site 3 of 21 in cluster A

Relative: EDR Hist Cleaner
Higher

Actual:
608 ft.

Year:	Name:	Type:
1970	TOWNE CENTRE LAUNDRY	LAUNDRIES

A4 **APARTMENT BUILDING** **MI ASBESTOS** **S110300836**
427 HENRY STREET **MI BEA** **N/A**
< 1/8 **DETROIT, MI 48201**
1 ft.

Site 4 of 21 in cluster A

Relative: ASBESTOS:
Higher

Actual:
607 ft.

Notification ID: 125598
Name: APARTMENT BUILDING
Address: 427 HENRY STREET
City,State,Zip: DETROIT, MI 48201
Contractor Name: BBEK Environmental LLC
Project Number: Not reported
Notification Type and Date: Regular 06/15/2017
Start Date: 06/29/2017
End Date: 07/28/2017
Linear Feet: Not reported
Square Feet: 20

BEA:
Secondary Address: 2457 and 2467 Cass Avenue
BEA Number: 4437
District: Southeast MI
Date Received: 05/18/2010
Submitter Name: Sorin Enterprises, LLC
Petition Determination: No Request

APARTMENT BUILDING (Continued) **S110300836**

Petition Disclosure:	0
Category:	No Hazardous Substance(s)
Determination 20107A:	No Request
Reviewer:	thorntop
Division Assigned:	RRD

B5 **MI SPILLS** **S111342945**
489 HENRY #10 **N/A**
< 1/8 **DETROIT, MI**
1 ft.

Site 1 of 9 in cluster B

Relative: **Higher**

Actual: **608 ft.**

PEAS:

Name:	Not reported
Address:	489 HENRY #10
City,State,Zip:	DETROIT, MI
Incident Date:	2011-07-29 00:00:00
Office Status:	AFTER HOURS
Initials of Incoming Operator:	MOS
Time Received by DNRE Staff:	Not reported
Time Occur:	Not reported
Date Of PEAS Call:	Not reported
Complainant / Company:	Not reported
Complainant Address:	2ND & HENRY (OLD CASS TECHNOLOGY SCHOOL)
Company Involved:	HOMERICH CONSTRUCTION CO
DEQ Division Involved:	Not reported
Incident Description:	POLLUANT IN THE AIR, WHATEVER CONSTRUCTION THEY ARE DOING THE TREES ARE DYING
Incident Description:	Not reported
Incident Description:	Not reported
Incident Description:	Not reported
Description:	Not reported
Date Discovered:	7/28/2011
Time Discovered:	10:00 P.M.
Office/After Hours:	Not reported
Party Involved - Phone 1:	Not reported
Party Involved - Phone 2:	Not reported
Ongoing?:	Not reported
Release Secured:	Not reported
Source:	Not reported
Source decode:	Not reported
Lead Division 2:	Not reported
Party Involved Type:	Not reported
Latitude:	Not reported
Longitude:	Not reported
Release/Incident Ctrl:	Not reported
Release/Incident Ctrl Detail:	Not reported
Special Referral:	Not reported

A6 **2445 CASS AVENUE** **MI INVENTORY** **S120851872**
2445 CASS AVENUE **N/A**
< 1/8 **WAYNE (County), MI 48201**
1 ft.

Site 5 of 21 in cluster A

Relative: **Lower**
Actual: **604 ft.**

INVENTORY:

Name:	2445 CASS AVENUE
Address:	2445 CASS AVENUE
City,State,Zip:	MI 48201
Bea Number:	201707507LV
Township:	Detroit
District:	Southeast MI
Data Source:	BEA
Latitude:	Not reported
Longitude:	Not reported

A7 **APARTMENT BUILDING** **MI ASBESTOS** **S120961606**
2447 CASS AVENUE **N/A**
< 1/8 **DETROIT, MI 48201**
1 ft.

Site 6 of 21 in cluster A

Relative: **Lower**
Actual: **605 ft.**

ASBESTOS:

Notification ID:	125599
Name:	APARTMENT BUILDING
Address:	2447 CASS AVENUE
City,State,Zip:	DETROIT, MI 48201
Contractor Name:	BBEK Environmental LLC
Project Number:	Not reported
Notification Type and Date:	Regular 06/15/2017
Start Date:	06/29/2017
End Date:	07/28/2017
Linear Feet:	15
Square Feet:	400

A8 **RALSTON GARAGE** **EDR Hist Auto** **1009492333**
447 HENRY **N/A**
< 1/8 **DETROIT, MI**
1 ft.

Site 7 of 21 in cluster A

Relative: **Higher**
Actual: **608 ft.**

EDR Hist Auto

Year:	Name:	Type:
1926	RALSTON WM B	AUTOMOBILE GARAGES
1931	RALSTON GARAGE	AUTOMOBILE REPAIRING
1935	RALSTON WM	AUTOMOBILE REPAIRING
1940	RALSTON WM B	AUTOMOBILE REPAIRING

B9 **DALE S CLEANING AND PRESSING** **EDR Hist Cleaner** **1009481130**
483 HENRY **N/A**
< 1/8 **DETROIT, MI**
0.001 mi.
3 ft. **Site 2 of 9 in cluster B**

Relative: EDR Hist Cleaner
Higher

Actual:
608 ft.

Year:	Name:	Type:
1940	GOLD ABR	CLOTHES PRESSERS AND CLEANERS
1956	DALE S CLEANING AND PRESSING	CLEANERS AND DYERS

---

10 **GILLESPIE JOHN** **EDR Hist Auto** **1009492860**
SSE **510 W VERNOR HWY** **N/A**
< 1/8 **DETROIT, MI**
0.002 mi.
8 ft.

Relative: EDR Hist Auto
Lower

Actual:
603 ft.

Year:	Name:	Type:
1935	GILLESPIE JOHN	GASOLINE AND OIL SERVICE STATIONS

A11 **AUTO COLLISION SERVICE CO** **EDR Hist Auto** **1009492220**
ESE **440 W VERNOR HWY** **N/A**
< 1/8 **DETROIT, MI**
0.003 mi.
18 ft. **Site 8 of 21 in cluster A**

Relative: EDR Hist Auto
Lower

Actual:
604 ft.

Year:	Name:	Type:
1931	AUTOMOTIVE MAINTENANCE CO	AUTOMOBILE REPAIRING
1935	PARAMOUNT GARAGE	AUTOMOBILE GARAGES
1940	AUTO COLLISION SERVICE CO	AUTOMOBILE REPAIRING
1956	DOWIITOWN COLLISION	AUTOMOBILE REPAIRING

B12 **SINGENT CONSULTING PROPERTY** **MI BEA** **S113717236**
SW **2440 SECOND AVE,** **N/A**
< 1/8 **DETROIT, MI 48201**
0.008 mi.
40 ft. **Site 3 of 9 in cluster B**

Relative: BEA:
Higher

Actual:
607 ft.

Secondary Address:	468 & 510 West Fisher
BEA Number:	5496
District:	Southeast MI
Date Received:	02/27/2013
Submitter Name:	Singent Consulting, LLC
Petition Determination:	No Request
Petition Disclosure:	0
Category:	Not reported
Determination 20107A:	No Request
Reviewer:	scheelsj
Division Assigned:	RRD

A13
East
< 1/8
0.010 mi.
54 ft.

YOUNG PON HOO
2454 CASS AVE
DETROIT, MI

EDR Hist Cleaner **1009479073**
N/A

Site 9 of 21 in cluster A

Relative:
Lower

EDR Hist Cleaner

Actual:
605 ft.

Year:	Name:	Type:
1931	YOUNG PON HOO	LAUNDRIES-CHINESE
1935	YOUNG PON HOO	LAUNDRIES-CHINESE

A14
ENE
< 1/8
0.010 mi.
55 ft.

FOY CHUNG
2466 CASS AVE
DETROIT, MI

EDR Hist Cleaner **1009479087**
N/A

Site 10 of 21 in cluster A

Relative:
Lower

EDR Hist Cleaner

Actual:
606 ft.

Year:	Name:	Type:
1926	FOY CHUNG	LAUNDRIES

A15
ENE
< 1/8
0.010 mi.
55 ft.

BODINE HELEN MRS
2474 CASS AVE
DETROIT, MI

EDR Hist Cleaner **1009479096**
N/A

Site 11 of 21 in cluster A

Relative:
Higher

EDR Hist Cleaner

Actual:
607 ft.

Year:	Name:	Type:
1940	BODINE HELEN MRS	CLOTHES PRESSERS AND CLEANERS

A16
East
< 1/8
0.013 mi.
71 ft.

FRENCH BENJ A
2430 CASS AVE
DETROIT, MI

EDR Hist Auto **1009490009**
N/A

Site 12 of 21 in cluster A

Relative:
Lower

EDR Hist Auto

Actual:
603 ft.

Year:	Name:	Type:
1940	FRENCH BENJ A	GASOLINE AND OIL SERVICE STATIONS
1956	RUFF BROS SERVICE	GASOLINE STATIONS

A17
North
< 1/8
0.014 mi.
75 ft.

CHINESE HAND LAUNDRY — **EDR Hist Cleaner** — **1009480702**
428 HENRY ST — **N/A**
DETROIT, MI

Site 13 of 21 in cluster A

Relative:
Higher

Actual:
608 ft.

EDR Hist Cleaner

Year:	Name:	Type:
1940	PON HONG SING	LAUNDRIES-CHINESE
1956	CHINESE HAND LAUNDRY	LAUNDRIES
1965	SUN LEE LAUNDRY	LAUNDRIES
1970	CHINESE HAND LAUNDRY	LAUNDRIES

A18
North
< 1/8
0.015 mi.
77 ft.

NAHNIKIAN LEON G — **EDR Hist Cleaner** — **1009480540**
412 HENRY — **N/A**
DETROIT, MI

Site 14 of 21 in cluster A

Relative:
Higher

Actual:
608 ft.

EDR Hist Cleaner

Year:	Name:	Type:
1940	NAHNIKIAN LEON G	CLOTHES PRESSERS AND CLEANERS

A19
East
< 1/8
0.016 mi.
82 ft.

CASS VERNOR SERVICE STATION — **EDR Hist Auto** — **1009489954**
2400 CASS AVE — **N/A**
DETROIT, MI

Site 15 of 21 in cluster A

Relative:
Lower

Actual:
603 ft.

EDR Hist Auto

Year:	Name:	Type:
1926	WHITE STAR REFINING CO	GASOLINE SERVICE STATIONS
1940	MACDOUGALL ROY SERVICE STATION	GASOLINE AND OIL SERVICE STATIONS
1956	CASS VERNOR SERVICE STATION	GASOLINE STATIONS

C20
SW
< 1/8
0.018 mi.
94 ft.

LOT 4 — **MI UST** — **U004275788**
510 W FISHER FWY W — **N/A**
DETROIT, MI 48201

Site 1 of 5 in cluster C

Relative:
Lower

Actual:
605 ft.

UST:

Name:	LOT 4
Address:	510 W FISHER FWY W
City,State,Zip:	DETROIT 48201
Facility Type:	CLOSED
Facility ID:	10000050
Facility Region:	Not reported
Owner Name:	Not reported
Owner Address:	2211 WOODWARD AVE.
Owner City:	DETROIT
Owner State:	MI
Owner Zip:	48201
Owner Contact:	Not reported

LOT 4 (Continued) **U004275788**

Owner Phone:	3134713183
Contact:	Not reported
Contact Phone:	Not reported
Date of Collection:	Not reported
Accuracy:	Not reported
Horizontal Datum:	Not reported
Accuracy Value Unit:	Not reported
Source:	Not reported
Point Line Area:	Not reported
Desc Category:	Not reported
Method of Collection:	Not reported
District:	Not reported
Tank ID:	1
Capacity:	1000
Tank Status:	Removed from Ground
Substance:	Used Oil
Install Date:	Not reported
Remove Date:	05/22/2017
Tank Number:	Not reported
Tank Details Compartments:	Not reported
Tank Release Detection:	Not reported
Pipe Release Detection:	Not reported
Piping Material:	Not reported
Piping Type:	Not reported
Tank Construction:	Not reported
Impressed Device:	Not reported
Latitude:	Not reported
Longitude:	Not reported

C21 **ODM PARKING LLC** **RCRA NonGen / NLR** **1023677782**
SW **510 W FISHER** **MIK210622145**
< 1/8 **DETROIT, MI 48201**
0.018 mi.
94 ft. **Site 2 of 5 in cluster C**

Relative:
Lower

Actual:
605 ft.

RCRA NonGen / NLR:

Date Form Received by Agency:		2017-08-03 00:00:00.0
Handler Name:	ODM PARKING LLC	
Handler Address:		510 W FISHER
Handler City,State,Zip:		DETROIT, MI 48201
EPA ID:		MIK210622145
Contact Name:		MICHAEL MCNALLY
Contact Address:		Not reported
Contact City,State,Zip:		Not reported
Contact Telephone:		313-471-3183
Contact Fax:		Not reported
Contact Email:		MICHAEL.MCNALLY@OLYDEV.COM
Contact Title:		Not reported
EPA Region:		05
Land Type:		Private
Federal Waste Generator Description:		Not a generator, verified
Non-Notifier:		Not reported
Biennial Report Cycle:		Not reported
Accessibility:		Not reported
Active Site Indicator:		Not reported
State District Owner:		Not reported
State District:		Not reported
Mailing Address:		2211 WOODWARD AVE

ODM PARKING LLC (Continued) **1023677782**

Mailing City,State,Zip:	DETROIT, MI 48201
Owner Name:	ODM PARKING PROPERTIES LLC
Owner Type:	Private
Operator Name:	ODM PARKING PROPERTIES LLC
Operator Type:	Private
Short-Term Generator Activity:	No
Importer Activity:	No
Mixed Waste Generator:	No
Transporter Activity:	No
Transfer Facility Activity:	No
Recycler Activity with Storage:	No
Small Quantity On-Site Burner Exemption:	No
Smelting Melting and Refining Furnace Exemption:	No
Underground Injection Control:	No
Off-Site Waste Receipt:	No
Universal Waste Indicator:	No
Universal Waste Destination Facility:	No
Federal Universal Waste:	No
Active Site Fed-Reg Treatment Storage and Disposal Facility:	Not reported
Active Site Converter Treatment storage and Disposal Facility:	Not reported
Active Site State-Reg Treatment Storage and Disposal Facility:	Not reported
Active Site State-Reg Handler:	---
Federal Facility Indicator:	Not reported
Hazardous Secondary Material Indicator:	NN
Sub-Part K Indicator:	Not reported
Commercial TSD Indicator:	No
Treatment Storage and Disposal Type:	Not reported
2018 GPRA Permit Baseline:	Not on the Baseline
2018 GPRA Renewals Baseline:	Not on the Baseline
Permit Renewals Workload Universe:	Not reported
Permit Workload Universe:	Not reported
Permit Progress Universe:	Not reported
Post-Closure Workload Universe:	Not reported
Closure Workload Universe:	Not reported
202 GPRA Corrective Action Baseline:	No
Corrective Action Workload Universe:	No
Subject to Corrective Action Universe:	No
Non-TSDFs Where RCRA CA has Been Imposed Universe:	No
TSDFs Potentially Subject to CA Under 3004 (u)/(v) Universe:	No
TSDFs Only Subject to CA under Discretionary Auth Universe:	No
Corrective Action Priority Ranking:	No NCAPS ranking
Environmental Control Indicator:	No
Institutional Control Indicator:	No
Human Exposure Controls Indicator:	N/A
Groundwater Controls Indicator:	N/A
Operating TSDF Universe:	Not reported
Full Enforcement Universe:	Not reported
Significant Non-Complier Universe:	No
Unaddressed Significant Non-Complier Universe:	No
Addressed Significant Non-Complier Universe:	No
Significant Non-Complier With a Compliance Schedule Universe:	No
Financial Assurance Required:	Not reported
Handler Date of Last Change:	2018-10-23 08:35:26.0
Recognized Trader-Importer:	No
Recognized Trader-Exporter:	No
Importer of Spent Lead Acid Batteries:	No
Exporter of Spent Lead Acid Batteries:	No

ODM PARKING LLC (Continued) **1023677782**

Recycler Activity Without Storage: No
Manifest Broker: No
Sub-Part P Indicator: Not reported

Hazardous Waste Summary:
Waste Code: D001
Waste Description: IGNITABLE WASTE

Handler - Owner Operator:
Owner/Operator Indicator: Operator
Owner/Operator Name: ODM PARKING PROPERTIES LLC
Legal Status: Private
Date Became Current: 2016-10-01 00:00:00.
Date Ended Current: Not reported
Owner/Operator Address: Not reported
Owner/Operator City,State,Zip: Not reported
Owner/Operator Telephone: Not reported
Owner/Operator Telephone Ext: Not reported
Owner/Operator Fax: Not reported
Owner/Operator Email: Not reported

Owner/Operator Indicator: Operator
Owner/Operator Name: ODM PARKING PROPERTIES LLC
Legal Status: Private
Date Became Current: 2016-10-01 00:00:00.
Date Ended Current: Not reported
Owner/Operator Address: 2211 WOODWARD AVE
Owner/Operator City,State,Zip: DETROIT, MI 48201-3467
Owner/Operator Telephone: Not reported
Owner/Operator Telephone Ext: Not reported
Owner/Operator Fax: Not reported
Owner/Operator Email: Not reported

Owner/Operator Indicator: Owner
Owner/Operator Name: ODM PARKING PROPERTIES LLC
Legal Status: Private
Date Became Current: 2016-10-01 00:00:00.
Date Ended Current: Not reported
Owner/Operator Address: Not reported
Owner/Operator City,State,Zip: Not reported
Owner/Operator Telephone: Not reported
Owner/Operator Telephone Ext: Not reported
Owner/Operator Fax: Not reported
Owner/Operator Email: Not reported

Owner/Operator Indicator: Owner
Owner/Operator Name: ODM PARKING PROPERTIES LLC
Legal Status: Private
Date Became Current: 2016-10-01 00:00:00.
Date Ended Current: Not reported
Owner/Operator Address: 2211 WOODWARD AVE
Owner/Operator City,State,Zip: DETROIT, MI 48201-3467
Owner/Operator Telephone: Not reported
Owner/Operator Telephone Ext: Not reported
Owner/Operator Fax: Not reported

ODM PARKING LLC (Continued) **1023677782**

Owner/Operator Email: Not reported

Historic Generators:

Receive Date:	2017-05-12 00:00:00.0
Handler Name: ODM PARKING LLC	
Federal Waste Generator Description:	Large Quantity Generator
State District Owner:	Not reported
Large Quantity Handler of Universal Waste:	No
Recognized Trader Importer:	No
Recognized Trader Exporter:	No
Spent Lead Acid Battery Importer:	No
Spent Lead Acid Battery Exporter:	No
Current Record:	No
Non Storage Recycler Activity:	Not reported
Electronic Manifest Broker:	Not reported

Receive Date:	2017-08-03 00:00:00.0
Handler Name: ODM PARKING LLC	
Federal Waste Generator Description:	Not a generator, verified
State District Owner:	Not reported
Large Quantity Handler of Universal Waste:	No
Recognized Trader Importer:	No
Recognized Trader Exporter:	No
Spent Lead Acid Battery Importer:	No
Spent Lead Acid Battery Exporter:	No
Current Record:	Yes
Non Storage Recycler Activity:	Not reported
Electronic Manifest Broker:	Not reported

List of NAICS Codes and Descriptions:

NAICS Code:	812930
NAICS Description:	PARKING LOTS AND GARAGES

Facility Has Received Notices of Violations:

Violations: No Violations Found

Evaluation Action Summary:

Evaluations: No Evaluations Found

C22 **LOT 4 (10000050)** **MI LUST** **S121186402**
SW **510 W FISHER FWY W** **MI INVENTORY** **N/A**
< 1/8 **DETROIT, MI 48201**
0.018 mi.
94 ft. **Site 3 of 5 in cluster C**

Relative:
Lower

Actual:
605 ft.

LUST:

Name:	LOT 4 (10000050)
Address:	510 W FISHER FWY W
City,State,Zip:	DETROIT, MI 48201-
Facility ID:	50006008
Source:	Not reported
Owner Name:	NO ACCELA OWNER FOUND
Owner Address:	UNKNOWN
Owner City,St,Zip:	UNKNOWN, MI 00000-0000
Owner Contact:	Not reported

LOT 4 (10000050) (Continued) **S121186402**

Owner Phone:	(616) 795-3364
Country:	USA
District:	Warren
Site Name:	Vacant Property - Lot 4
Latitude:	Not reported
Longitude:	Not reported
Date of Collection:	Not reported
Method of Collection:	Not reported
Accuracy:	Not reported
Accuracy Value Unit:	Not reported
Horizontal Data:	Not reported
Point Line Area:	Not reported
Desc Category:	Not reported
Leak Number:	C-0124-17
Release Date:	05/22/2017
Substance Released:	Used Oil
Release Status:	Open
Release Closed Date:	Not reported

INVENTORY:

Name:	LOT 4 (10000050)
Address:	510 W FISHER FWY W
City,State,Zip:	DETROIT, MI 48201
Bea Number:	Not reported
Township:	Not reported
District:	Southeast MI
Data Source:	Part 213
Latitude:	Not reported
Longitude:	Not reported

B23 **SECOND AND VERNOR GULF SERVICE** **EDR Hist Auto** **1009489952**
SW **2400 2ND BLVD** **N/A**
< 1/8 **DETROIT, MI**
0.021 mi.
113 ft. **Site 4 of 9 in cluster B**

Relative: **Lower**

EDR Hist Auto

Actual: **606 ft.**

Year:	Name:	Type:
1965	SECOND AND VERNOR GULF SERVICE	GASOLINE STATIONS

B24 **CONRADS ED SERVICE** **EDR Hist Auto** **1020377752**
SW **2400 SECOND AVE** **N/A**
< 1/8 **DETROIT, MI 48201**
0.021 mi.
113 ft. **Site 5 of 9 in cluster B**

Relative: **Lower**

EDR Hist Auto

Actual: **606 ft.**

Year:	Name:	Type:
1969	SECOND-VERNOR GULF SERVICE	Gasoline Service Stations
1970	SECOND-VERNOR GULF SERVICE	Gasoline Service Stations
1971	CONRADS ED SERVICE	Gasoline Service Stations
1972	CONRADS ED SERVICE	Gasoline Service Stations
1973	CONRADS ED SERVICE	Gasoline Service Stations
1974	CONRADS ED SERVICE	Gasoline Service Stations

CONRADS ED SERVICE (Continued) **1020377752**

1975	CONRADS ED SERVICE	Gasoline Service Stations
1976	CONRADS ED SERVICE	Gasoline Service Stations
1977	CONRADS ED SERVICE	Gasoline Service Stations
1978	CONRADS ED SERVICE	Gasoline Service Stations
1979	CONRADS ED SERVICE	Gasoline Service Stations

B25 **466 HENRY STREET** **MI INVENTORY** **S120852092**
NW **466 HENRY STREET** **N/A**
< 1/8 **WAYNE (County), MI 48201**
0.022 mi.
118 ft. **Site 6 of 9 in cluster B**

Relative:
Higher

Actual:
609 ft.

INVENTORY:

Name:	466 HENRY STREET
Address:	466 HENRY STREET
City,State,Zip:	MI 48201
Bea Number:	201707505LV
Township:	Detroit
District:	Southeast MI
Data Source:	BEA
Latitude:	Not reported
Longitude:	Not reported

Name:	466 HENRY STREET
Address:	466 HENRY STREET
City,State,Zip:	MI 48201
Bea Number:	201707506LV
Township:	Detroit
District:	Southeast MI
Data Source:	BEA
Latitude:	Not reported
Longitude:	Not reported

A26 **DELBRUCK TECHNOLOGY, LLC** **MI INVENTORY** **S122252118**
NNE **2501 CASS AVE.** **N/A**
< 1/8 **WAYNE (County), MI 48201**
0.027 mi.
143 ft. **Site 16 of 21 in cluster A**

Relative:
Higher

Actual:
609 ft.

INVENTORY:

Name:	DELBRUCK TECHNOLOGY, LLC
Address:	2501 CASS AVE.
City,State,Zip:	MI 48201
Bea Number:	201205400LV
Township:	Detroit
District:	Southeast MI
Data Source:	BEA
Latitude:	42.34509
Longitude:	-83.06044

B27	**DETROIT PUBLIC SCHOOLS**	**RCRA-VSQG**	**1000376038**
WSW	**2421 2ND AVE**	**FINDS**	**MID985573286**
< 1/8	**DETROIT, MI 48201**	**ECHO**	
0.029 mi.			
155 ft.	**Site 7 of 9 in cluster B**		

Relative:
Higher

Actual:
607 ft.

RCRA-VSQG:

Date Form Received by Agency:	2006-12-29 00:00:00.0
Handler Name:	DETROIT PUBLIC SCHOOLS
Handler Address:	2421 2ND AVE
Handler City,State,Zip:	DETROIT, MI 48201
EPA ID:	MID985573286
Contact Name:	PRISCILLA MORRIS
Contact Address:	2421 2ND AVE
Contact City,State,Zip:	DETROIT, MI 48201
Contact Telephone:	313-578-7124
Contact Fax:	Not reported
Contact Email:	Not reported
Contact Title:	Not reported
EPA Region:	05
Land Type:	District
Federal Waste Generator Description:	Conditionally Exempt Small Quantity Generator
Non-Notifier:	Not reported
Biennial Report Cycle:	Not reported
Accessibility:	Not reported
Active Site Indicator:	Handler Activities
State District Owner:	Not reported
State District:	Not reported
Mailing Address:	1425 E WARREN AVE
Mailing City,State,Zip:	DETROIT, MI 48207
Owner Name:	DETROIT PUBLIC SCHOOLS
Owner Type:	District
Operator Name:	DETROIT PUBLIC SCHOOLS
Operator Type:	District
Short-Term Generator Activity:	No
Importer Activity:	No
Mixed Waste Generator:	No
Transporter Activity:	No
Transfer Facility Activity:	No
Recycler Activity with Storage:	No
Small Quantity On-Site Burner Exemption:	No
Smelting Melting and Refining Furnace Exemption:	No
Underground Injection Control:	No
Off-Site Waste Receipt:	No
Universal Waste Indicator:	No
Universal Waste Destination Facility:	No
Federal Universal Waste:	No
Active Site Fed-Reg Treatment Storage and Disposal Facility:	Not reported
Active Site Converter Treatment storage and Disposal Facility:	Not reported
Active Site State-Reg Treatment Storage and Disposal Facility:	Not reported
Active Site State-Reg Handler:	---
Federal Facility Indicator:	Not reported
Hazardous Secondary Material Indicator:	NN
Sub-Part K Indicator:	Not reported
Commercial TSD Indicator:	No
Treatment Storage and Disposal Type:	Not reported
2018 GPRA Permit Baseline:	Not on the Baseline
2018 GPRA Renewals Baseline:	Not on the Baseline
Permit Renewals Workload Universe:	Not reported

DETROIT PUBLIC SCHOOLS (Continued) **1000376038**

Permit Workload Universe:	Not reported
Permit Progress Universe:	Not reported
Post-Closure Workload Universe:	Not reported
Closure Workload Universe:	Not reported
202 GPRA Corrective Action Baseline:	No
Corrective Action Workload Universe:	No
Subject to Corrective Action Universe:	No
Non-TSDFs Where RCRA CA has Been Imposed Universe:	No
TSDFs Potentially Subject to CA Under 3004 (u)/(v) Universe:	No
TSDFs Only Subject to CA under Discretionary Auth Universe:	No
Corrective Action Priority Ranking:	No NCAPS ranking
Environmental Control Indicator:	No
Institutional Control Indicator:	No
Human Exposure Controls Indicator:	N/A
Groundwater Controls Indicator:	N/A
Operating TSDF Universe:	Not reported
Full Enforcement Universe:	Not reported
Significant Non-Complier Universe:	No
Unaddressed Significant Non-Complier Universe:	No
Addressed Significant Non-Complier Universe:	No
Significant Non-Complier With a Compliance Schedule Universe:	No
Financial Assurance Required:	Not reported
Handler Date of Last Change:	2011-03-03 13:15:53.0
Recognized Trader-Importer:	No
Recognized Trader-Exporter:	No
Importer of Spent Lead Acid Batteries:	No
Exporter of Spent Lead Acid Batteries:	No
Recycler Activity Without Storage:	Not reported
Manifest Broker:	Not reported
Sub-Part P Indicator:	Not reported

Hazardous Waste Summary:

Waste Code:	D001
Waste Description:	IGNITABLE WASTE

Handler - Owner Operator:

Owner/Operator Indicator:	Operator
Owner/Operator Name:	DETROIT PUBLIC SCHOOLS
Legal Status:	District
Date Became Current:	1917-09-01 00:00:00.
Date Ended Current:	Not reported
Owner/Operator Address:	Not reported
Owner/Operator City,State,Zip:	Not reported
Owner/Operator Telephone:	Not reported
Owner/Operator Telephone Ext:	Not reported
Owner/Operator Fax:	Not reported
Owner/Operator Email:	Not reported

Owner/Operator Indicator:	Owner
Owner/Operator Name:	DETROIT PUBLIC SCHOOLS
Legal Status:	District
Date Became Current:	1917-09-01 00:00:00.
Date Ended Current:	Not reported
Owner/Operator Address:	Not reported
Owner/Operator City,State,Zip:	Not reported

DETROIT PUBLIC SCHOOLS (Continued) **1000376038**

Owner/Operator Telephone:	Not reported
Owner/Operator Telephone Ext:	Not reported
Owner/Operator Fax:	Not reported
Owner/Operator Email:	Not reported
Owner/Operator Indicator:	Owner
Owner/Operator Name:	DETROIT PUBLIC SCHOOLS
Legal Status:	District
Date Became Current:	1917-09-01 00:00:00.
Date Ended Current:	Not reported
Owner/Operator Address:	Not reported
Owner/Operator City,State,Zip:	Not reported
Owner/Operator Telephone:	Not reported
Owner/Operator Telephone Ext:	Not reported
Owner/Operator Fax:	Not reported
Owner/Operator Email:	Not reported
Owner/Operator Indicator:	Operator
Owner/Operator Name:	DETROIT PUBLIC SCHOOLS
Legal Status:	District
Date Became Current:	1917-09-01 00:00:00.
Date Ended Current:	Not reported
Owner/Operator Address:	Not reported
Owner/Operator City,State,Zip:	Not reported
Owner/Operator Telephone:	Not reported
Owner/Operator Telephone Ext:	Not reported
Owner/Operator Fax:	Not reported
Owner/Operator Email:	Not reported
Owner/Operator Indicator:	Owner
Owner/Operator Name:	DETROIT PUBLIC SCHOOLS
Legal Status:	District
Date Became Current:	1917-09-01 00:00:00.
Date Ended Current:	Not reported
Owner/Operator Address:	Not reported
Owner/Operator City,State,Zip:	Not reported
Owner/Operator Telephone:	Not reported
Owner/Operator Telephone Ext:	Not reported
Owner/Operator Fax:	Not reported
Owner/Operator Email:	Not reported
Owner/Operator Indicator:	Operator
Owner/Operator Name:	DETROIT PUBLIC SCHOOLS
Legal Status:	District
Date Became Current:	1917-09-01 00:00:00.
Date Ended Current:	Not reported
Owner/Operator Address:	Not reported
Owner/Operator City,State,Zip:	Not reported
Owner/Operator Telephone:	Not reported
Owner/Operator Telephone Ext:	Not reported
Owner/Operator Fax:	Not reported
Owner/Operator Email:	Not reported
Owner/Operator Indicator:	Operator
Owner/Operator Name:	DETROIT PUBLIC SCHOOLS
Legal Status:	District
Date Became Current:	1917-09-01 00:00:00.

DETROIT PUBLIC SCHOOLS (Continued) **1000376038**

Date Ended Current:	Not reported
Owner/Operator Address:	Not reported
Owner/Operator City,State,Zip:	Not reported
Owner/Operator Telephone:	Not reported
Owner/Operator Telephone Ext:	Not reported
Owner/Operator Fax:	Not reported
Owner/Operator Email:	Not reported
Owner/Operator Indicator:	Owner
Owner/Operator Name:	DETROIT PUBLIC SCHOOLS
Legal Status:	District
Date Became Current:	1917-09-01 00:00:00.
Date Ended Current:	Not reported
Owner/Operator Address:	Not reported
Owner/Operator City,State,Zip:	Not reported
Owner/Operator Telephone:	Not reported
Owner/Operator Telephone Ext:	Not reported
Owner/Operator Fax:	Not reported
Owner/Operator Email:	Not reported

Historic Generators:

Receive Date:	1989-11-02 00:00:00.0
Handler Name: DETROIT PUBLIC SCHOOLS	
Federal Waste Generator Description:	Small Quantity Generator
State District Owner:	Not reported
Large Quantity Handler of Universal Waste:	No
Recognized Trader Importer:	No
Recognized Trader Exporter:	No
Spent Lead Acid Battery Importer:	No
Spent Lead Acid Battery Exporter:	No
Current Record:	No
Non Storage Recycler Activity:	Not reported
Electronic Manifest Broker:	Not reported
Receive Date:	2002-09-30 00:00:00.0
Handler Name: DETROIT PUBLIC SCHOOLS	
Federal Waste Generator Description:	Conditionally Exempt Small Quantity Generator
State District Owner:	Not reported
Large Quantity Handler of Universal Waste:	No
Recognized Trader Importer:	No
Recognized Trader Exporter:	No
Spent Lead Acid Battery Importer:	No
Spent Lead Acid Battery Exporter:	No
Current Record:	No
Non Storage Recycler Activity:	Not reported
Electronic Manifest Broker:	Not reported
Receive Date:	2006-05-19 00:00:00.0
Handler Name: DETROIT PUBLIC SCHOOLS	
Federal Waste Generator Description:	Large Quantity Generator
State District Owner:	Not reported
Large Quantity Handler of Universal Waste:	No
Recognized Trader Importer:	No
Recognized Trader Exporter:	No
Spent Lead Acid Battery Importer:	No
Spent Lead Acid Battery Exporter:	No
Current Record:	No

DETROIT PUBLIC SCHOOLS (Continued) **1000376038**

Non Storage Recycler Activity: Not reported
Electronic Manifest Broker: Not reported

Receive Date: 2006-12-29 00:00:00.0
Handler Name: DETROIT PUBLIC SCHOOLS
Federal Waste Generator Description: Conditionally Exempt Small Quantity Generator
State District Owner: Not reported
Large Quantity Handler of Universal Waste: No
Recognized Trader Importer: No
Recognized Trader Exporter: No
Spent Lead Acid Battery Importer: No
Spent Lead Acid Battery Exporter: No
Current Record: Yes
Non Storage Recycler Activity: Not reported
Electronic Manifest Broker: Not reported

List of NAICS Codes and Descriptions:
NAICS Code: 61111
NAICS Description: ELEMENTARY AND SECONDARY SCHOOLS

Facility Has Received Notices of Violations:
Violations: No Violations Found

Evaluation Action Summary:
Evaluations: No Evaluations Found

FINDS:
Registry ID: 110003636236

Click Here:

Environmental Interest/Information System:
NCDB (National Compliance Data Base) supports implementation of the Federal Insecticide, Fungicide, and Rodenticide Act (FIFRA) and the Toxic Substances Control Act (TSCA). The system tracks inspections in regions and states with cooperative agreements, enforcement actions, and settlements.
RCRAInfo is a national information system that supports the Resource Conservation and Recovery Act (RCRA) program through the tracking of events and activities related to facilities that generate, transport, and treat, store, or dispose of hazardous waste. RCRAInfo allows RCRA program staff to track the notification, permit, compliance, and corrective action activities required under RCRA.

Click this hyperlink while viewing on your computer to access additional FINDS: detail in the EDR Site Report.

ECHO:
Envid: 1000376038
Registry ID: 110003636236
DFR URL: http://echo.epa.gov/detailed-facility-report?fid=110003636236
Name: DETROIT PUBLIC SCHOOLS
Address: 2421 2ND
City,State,Zip: DETROIT, MI 48201

C28 SSW < 1/8 0.030 mi. 158 ft. | **BRANSFORD BROTHERS** | **EDR Hist Auto** | **1009493437**
580 E VERNOR HWY | **N/A**
DETROIT, MI

Site 4 of 5 in cluster C

Relative: Lower

Actual: 603 ft.

EDR Hist Auto

Year:	Name:	Type:
1931	MOTOR CITY SERVICE STATION	AUTOMOBILE REPAIRING
1935	MOTOR CITY SERVICE STATION	GASOLINE AND OIL SERVICE STATIONS
1940	BROWN SERVICE STATION	GASOLINE AND OIL SERVICE STATIONS
1964	BRANSFORD BROTHERS	GASOLINE STATIONS

B29 West < 1/8 0.034 mi. 177 ft. | **NEW CASS TECHNICAL HIGH SCHOOL** | **MI LUST** | **U003982716**
2501 2ND AVE | **MI UST** | **N/A**
DETROIT, MI 48201

Site 8 of 9 in cluster B

Relative: Higher

Actual: 608 ft.

LUST:

Name:	NEW CASS TECHNICAL HIGH SCHOOL
Address:	2501 2ND AVE
City,State,Zip:	DETROIT, MI 48201-
Facility ID:	00041639
Source:	STATE OF MICHIGAN
Owner Name:	DetroitPublic Schools
Owner Address:	Not reported
Owner City,St,Zip:	UNKNOWN, MI
Owner Contact:	Not reported
Owner Phone:	Not reported
Country:	USA
District:	Warren
Site Name:	Cass Technical High School
Latitude:	42.29043
Longitude:	-83.38168
Date of Collection:	Not reported
Method of Collection:	Interpolation-Map
Accuracy:	15
Accuracy Value Unit:	METERS
Horizontal Data:	NAD83
Point Line Area:	POINT
Desc Category:	Not reported
Leak Number:	C-0478-04
Release Date:	10/20/2004
Substance Released:	Unknown
Release Status:	Closed
Release Closed Date:	02/18/2005
Leak Number:	C-0480-04
Release Date:	09/28/2004
Substance Released:	Waste Oil
Release Status:	Closed
Release Closed Date:	02/18/2005

UST:

Name:	NEW CASS TECHNICAL HIGH SCHOOL
Address:	2501 2ND AVE
City,State,Zip:	DETROIT 48201-2605

NEW CASS TECHNICAL HIGH SCHOOL (Continued) **U003982716**

Facility Type:	CLOSED
Facility ID:	00041639
Facility Region:	Not reported
Owner Name:	DETROIT PUBLIC SCHOOLS
Owner Address:	DEPT OF ENVIRONMENTAL HEALTH & SAFETY 1425 E WARREN
Owner City:	DETROIT
Owner State:	MI
Owner Zip:	48207
Owner Contact:	Not reported
Owner Phone:	3135787150
Contact:	Richard Schieyere
Contact Phone:	(313) 876-8944
Date of Collection:	Not reported
Accuracy:	15
Horizontal Datum:	NAD83
Accuracy Value Unit:	METERS
Source:	STATE OF MICHIGAN
Point Line Area:	POINT
Desc Category:	Not reported
Method of Collection:	Interpolation-Map
District:	Region 1 - SE Michigan District Office
Tank ID:	3
Capacity:	2000
Tank Status:	Removed from Ground
Substance:	Heating Oil
Install Date:	Not reported
Remove Date:	01/03/2005
Tank Number:	Not reported
Tank Details Compartments:	Not reported
Tank Release Detection:	Not reported
Pipe Release Detection:	Not reported
Piping Material:	Not reported
Piping Type:	Not reported
Tank Construction:	Not reported
Impressed Device:	Not reported
Latitude:	42.29043
Longitude:	-83.38168

Name:	NEW CASS TECHNICAL HIGH SCHOOL
Address:	2501 2ND AVE
City,State,Zip:	DETROIT 48201-2605
Facility Type:	CLOSED
Facility ID:	00041639
Facility Region:	Not reported
Owner Name:	DETROIT PUBLIC SCHOOLS
Owner Address:	DEPT OF ENVIRONMENTAL HEALTH & SAFETY 1425 E WARREN
Owner City:	DETROIT
Owner State:	MI
Owner Zip:	48207
Owner Contact:	Not reported
Owner Phone:	3135787150
Contact:	Richard Schieyere
Contact Phone:	(313) 876-8944
Date of Collection:	Not reported
Accuracy:	15
Horizontal Datum:	NAD83
Accuracy Value Unit:	METERS

NEW CASS TECHNICAL HIGH SCHOOL (Continued) **U003982716**

Source:	STATE OF MICHIGAN
Point Line Area:	POINT
Desc Category:	Not reported
Method of Collection:	Interpolation-Map
District:	Region 1 - SE Michigan District Office
Tank ID:	2
Capacity:	1200
Tank Status:	Removed from Ground
Substance:	Heating Oil
Install Date:	Not reported
Remove Date:	10/06/2004
Tank Number:	Not reported
Tank Details Compartments:	Not reported
Tank Release Detection:	Not reported
Pipe Release Detection:	Not reported
Piping Material:	Not reported
Piping Type:	Not reported
Tank Construction:	Not reported
Impressed Device:	Not reported
Latitude:	42.29043
Longitude:	-83.38168

Name:	NEW CASS TECHNICAL HIGH SCHOOL
Address:	2501 2ND AVE
City,State,Zip:	DETROIT 48201-2605
Facility Type:	CLOSED
Facility ID:	00041639
Facility Region:	Not reported
Owner Name:	DETROIT PUBLIC SCHOOLS
Owner Address:	DEPT OF ENVIRONMENTAL HEALTH & SAFETY 1425 E WARREN
Owner City:	DETROIT
Owner State:	MI
Owner Zip:	48207
Owner Contact:	Not reported
Owner Phone:	3135787150
Contact:	Richard Schieyere
Contact Phone:	(313) 876-8944
Date of Collection:	Not reported
Accuracy:	15
Horizontal Datum:	NAD83
Accuracy Value Unit:	METERS
Source:	STATE OF MICHIGAN
Point Line Area:	POINT
Desc Category:	Not reported
Method of Collection:	Interpolation-Map
District:	Region 1 - SE Michigan District Office
Tank ID:	1
Capacity:	550
Tank Status:	Removed from Ground
Substance:	Used Oil
Install Date:	Not reported
Remove Date:	09/28/2004
Tank Number:	Not reported
Tank Details Compartments:	Not reported
Tank Release Detection:	Not reported
Pipe Release Detection:	Not reported
Piping Material:	Not reported

NEW CASS TECHNICAL HIGH SCHOOL (Continued) **U003982716**

Piping Type:	Not reported
Tank Construction:	Not reported
Impressed Device:	Not reported
Latitude:	42.29043
Longitude:	-83.38168

A30
NNE
< 1/8
0.035 mi.
184 ft.

LIPPSON SAML **EDR Hist Cleaner** **1009478368**
200 HENRY **N/A**
DETROIT, MI

Site 17 of 21 in cluster A

Relative:
Higher

Actual:
609 ft.

EDR Hist Cleaner

Year:	Name:	Type:
1935	LIPPSON SAML	LAUNDRIES-HAND
1940	LIPPSON SAML	LAUNDRIES-HAND

A31
NE
< 1/8
0.035 mi.
187 ft.

RICHMAN DAVID **EDR Hist Cleaner** **1009478522**
206 HENRY **N/A**
DETROIT, MI

Site 18 of 21 in cluster A

Relative:
Higher

Actual:
609 ft.

EDR Hist Cleaner

Year:	Name:	Type:
1926	RICHMAN DAVID	LAUNDRIES
1931	VICTORY HAND LAUNDRY	LAUNDRIES-HAND

B32
WNW
< 1/8
0.037 mi.
195 ft.

PONT SOLUTIONS, LLC **MI INVENTORY** **S117440474**
2520 SECOND AVENUE **N/A**
WAYNE (County), MI 48201

Site 9 of 9 in cluster B

Relative:
Higher

Actual:
609 ft.

INVENTORY:

Name:	PONT SOLUTIONS, LLC
Address:	2520 SECOND AVENUE
City,State,Zip:	MI 48201
Bea Number:	201406223LV
Township:	Detroit
District:	Southeast MI
Data Source:	BEA
Latitude:	Not reported
Longitude:	Not reported

A33 ENE < 1/8 0.038 mi. 203 ft. — **CLIFFORD VALET CLEANERS**, **2462 CLIFFORD**, **DETROIT, MI** — **EDR Hist Cleaner** — **1009479080** / **N/A**

Site 19 of 21 in cluster A

Relative: Higher — EDR Hist Cleaner

Actual: 607 ft.

Year:	Name:	Type:
1940	CLIFFORD VALET	CLOTHES PRESSERS AND CLEANERS
1956	CLIFFORD VALET HAND LAUNDRY	LAUNDRIES
1965	CLIFFORD VALET CLEANERS	CLEANERS AND DYERS

A34 ENE < 1/8 0.039 mi. 205 ft. — **MISKIN HYMAN M**, **2456 CLIFFORD**, **DETROIT, MI** — **EDR Hist Cleaner** — **1009479076** / **N/A**

Site 20 of 21 in cluster A

Relative: Higher — EDR Hist Cleaner

Actual: 607 ft.

Year:	Name:	Type:
1935	MISKIN HYMAN M	CLOTHES PRESSERS AND CLEANERS

A35 ENE < 1/8 0.039 mi. 205 ft. — **MISKIN HAROLD T**, **2454 CLIFFORD**, **DETROIT, MI** — **EDR Hist Cleaner** — **1009479074** / **N/A**

Site 21 of 21 in cluster A

Relative: Higher — EDR Hist Cleaner

Actual: 607 ft.

Year:	Name:	Type:
1931	MISKIN HAROLD T	CLOTHES PRESSERS AND CLEANERS

D36 NNE < 1/8 0.039 mi. 207 ft. — **LEVEQUE GEO E**, **2524 CASS AVE**, **DETROIT, MI** — **EDR Hist Auto** — **1009490132** / **N/A**

Site 1 of 17 in cluster D

Relative: Higher — EDR Hist Auto

Actual: 609 ft.

Year:	Name:	Type:
1940	LEVEQUE GEO E	GASOLINE AND OIL SERVICE STATIONS

D37 NNE < 1/8 0.039 mi. 208 ft. — **CIRIIIO HATTERS**, **2520 CASS AVE**, **DETROIT, MI** — **EDR Hist Cleaner** — **1009479142** / **N/A**

Site 2 of 17 in cluster D

Relative: Higher — EDR Hist Cleaner

Actual: 609 ft.

Year:	Name:	Type:
1956	CIRIIIO HATTERS	HAT CLEANERS AND BLOCKERS

D38 NE < 1/8 0.043 mi. 229 ft. — **CLIFFORD VALET SFRVICE**, **2462 CLIFFORD ST**, **DETROIT, MI** — **EDR Hist Cleaner** — **1009479081** / **N/A**

Site 3 of 17 in cluster D

Relative: Higher — EDR Hist Cleaner

Actual: 608 ft.

Year:	Name:	Type:
1970	CLIFFORD VALET SFRVICE	CLEANERS AND DYERS

D39 NNE < 1/8 0.044 mi. 230 ft. — **ATTRIDGE HERBERT L**, **2536 CASS AVE**, **DETROIT, MI** — **EDR Hist Cleaner** — **1009479168** / **N/A**

Site 4 of 17 in cluster D

Relative: Higher — EDR Hist Cleaner

Actual: 609 ft.

Year:	Name:	Type:
1921	ATTRIDGE HERBERT L	CLEANERS AND DYERS

D40 NNE < 1/8 0.045 mi. 237 ft. — **BAY RENT INC**, **2540 CASS AVE**, **DETROIT, MI 48201** — **MI UST** — **U003324359** / **N/A**

Site 5 of 17 in cluster D

Relative: Higher — UST:

Actual: 609 ft.

Name:	BAY RENT INC
Address:	2540 CASS AVE
City,State,Zip:	DETROIT 48201-2616
Facility Type:	CLOSED
Facility ID:	00019311
Facility Region:	Not reported
Owner Name:	BAY RENT INC
Owner Address:	10662 N TERRITORIAL RD
Owner City:	PLYMOUTH
Owner State:	MI
Owner Zip:	48170-5806
Owner Contact:	Not reported
Owner Phone:	7344595733
Contact:	EDWARD LEMMING
Contact Phone:	(313) 963-6450
Date of Collection:	01/11/2001
Accuracy:	100

BAY RENT INC (Continued) **U003324359**

Horizontal Datum:	NAD83
Accuracy Value Unit:	FEET
Source:	STATE OF MICHIGAN
Point Line Area:	POINT
Desc Category:	Plant Entrance (Freight)
Method of Collection:	Address Matching-House Number
District:	Region 1 - SE Michigan District Office
Tank ID:	6
Capacity:	1000
Tank Status:	Removed from Ground
Substance:	Used Oil
Install Date:	02/12/1959
Remove Date:	09/30/1990
Tank Number:	Not reported
Tank Details Compartments:	Not reported
Tank Release Detection:	Not reported
Pipe Release Detection:	Not reported
Piping Material:	Not reported
Piping Type:	Not reported
Tank Construction:	Not reported
Impressed Device:	Not reported
Latitude:	42.33955
Longitude:	-83.05723

Name:	BAY RENT INC
Address:	2540 CASS AVE
City,State,Zip:	DETROIT 48201-2616
Facility Type:	CLOSED
Facility ID:	00019311
Facility Region:	Not reported
Owner Name:	BAY RENT INC
Owner Address:	10662 N TERRITORIAL RD
Owner City:	PLYMOUTH
Owner State:	MI
Owner Zip:	48170-5806
Owner Contact:	Not reported
Owner Phone:	7344595733
Contact:	EDWARD LEMMING
Contact Phone:	(313) 963-6450
Date of Collection:	01/11/2001
Accuracy:	100
Horizontal Datum:	NAD83
Accuracy Value Unit:	FEET
Source:	STATE OF MICHIGAN
Point Line Area:	POINT
Desc Category:	Plant Entrance (Freight)
Method of Collection:	Address Matching-House Number
District:	Region 1 - SE Michigan District Office
Tank ID:	5
Capacity:	1000
Tank Status:	Removed from Ground
Substance:	Gasoline
Install Date:	02/12/1959
Remove Date:	09/30/1990
Tank Number:	Not reported
Tank Details Compartments:	Not reported
Tank Release Detection:	Not reported

BAY RENT INC (Continued) **U003324359**

Pipe Release Detection:	Not reported
Piping Material:	Not reported
Piping Type:	Not reported
Tank Construction:	Not reported
Impressed Device:	Not reported
Latitude:	42.33955
Longitude:	-83.05723

Name:	BAY RENT INC
Address:	2540 CASS AVE
City,State,Zip:	DETROIT 48201-2616
Facility Type:	CLOSED
Facility ID:	00019311
Facility Region:	Not reported
Owner Name:	BAY RENT INC
Owner Address:	10662 N TERRITORIAL RD
Owner City:	PLYMOUTH
Owner State:	MI
Owner Zip:	48170-5806
Owner Contact:	Not reported
Owner Phone:	7344595733
Contact:	EDWARD LEMMING
Contact Phone:	(313) 963-6450
Date of Collection:	01/11/2001
Accuracy:	100
Horizontal Datum:	NAD83
Accuracy Value Unit:	FEET
Source:	STATE OF MICHIGAN
Point Line Area:	POINT
Desc Category:	Plant Entrance (Freight)
Method of Collection:	Address Matching-House Number
District:	Region 1 - SE Michigan District Office
Tank ID:	4
Capacity:	4000
Tank Status:	Removed from Ground
Substance:	Gasoline
Install Date:	02/12/1959
Remove Date:	09/30/1990
Tank Number:	Not reported
Tank Details Compartments:	Not reported
Tank Release Detection:	Not reported
Pipe Release Detection:	Not reported
Piping Material:	Not reported
Piping Type:	Not reported
Tank Construction:	Not reported
Impressed Device:	Not reported
Latitude:	42.33955
Longitude:	-83.05723

Name:	BAY RENT INC
Address:	2540 CASS AVE
City,State,Zip:	DETROIT 48201-2616
Facility Type:	CLOSED
Facility ID:	00019311
Facility Region:	Not reported
Owner Name:	BAY RENT INC
Owner Address:	10662 N TERRITORIAL RD

BAY RENT INC (Continued) **U003324359**

Owner City:	PLYMOUTH
Owner State:	MI
Owner Zip:	48170-5806
Owner Contact:	Not reported
Owner Phone:	7344595733
Contact:	EDWARD LEMMING
Contact Phone:	(313) 963-6450
Date of Collection:	01/11/2001
Accuracy:	100
Horizontal Datum:	NAD83
Accuracy Value Unit:	FEET
Source:	STATE OF MICHIGAN
Point Line Area:	POINT
Desc Category:	Plant Entrance (Freight)
Method of Collection:	Address Matching-House Number
District:	Region 1 - SE Michigan District Office
Tank ID:	3
Capacity:	4000
Tank Status:	Removed from Ground
Substance:	Gasoline
Install Date:	02/12/1959
Remove Date:	09/30/1990
Tank Number:	Not reported
Tank Details Compartments:	Not reported
Tank Release Detection:	Not reported
Pipe Release Detection:	Not reported
Piping Material:	Not reported
Piping Type:	Not reported
Tank Construction:	Not reported
Impressed Device:	Not reported
Latitude:	42.33955
Longitude:	-83.05723

Name:	BAY RENT INC
Address:	2540 CASS AVE
City,State,Zip:	DETROIT 48201-2616
Facility Type:	CLOSED
Facility ID:	00019311
Facility Region:	Not reported
Owner Name:	BAY RENT INC
Owner Address:	10662 N TERRITORIAL RD
Owner City:	PLYMOUTH
Owner State:	MI
Owner Zip:	48170-5806
Owner Contact:	Not reported
Owner Phone:	7344595733
Contact:	EDWARD LEMMING
Contact Phone:	(313) 963-6450
Date of Collection:	01/11/2001
Accuracy:	100
Horizontal Datum:	NAD83
Accuracy Value Unit:	FEET
Source:	STATE OF MICHIGAN
Point Line Area:	POINT
Desc Category:	Plant Entrance (Freight)
Method of Collection:	Address Matching-House Number
District:	Region 1 - SE Michigan District Office

BAY RENT INC (Continued) **U003324359**

Tank ID:	2
Capacity:	6000
Tank Status:	Removed from Ground
Substance:	Gasoline
Install Date:	02/12/1959
Remove Date:	09/30/1990
Tank Number:	Not reported
Tank Details Compartments:	Not reported
Tank Release Detection:	Not reported
Pipe Release Detection:	Not reported
Piping Material:	Not reported
Piping Type:	Not reported
Tank Construction:	Not reported
Impressed Device:	Not reported
Latitude:	42.33955
Longitude:	-83.05723

Name:	BAY RENT INC
Address:	2540 CASS AVE
City,State,Zip:	DETROIT 48201-2616
Facility Type:	CLOSED
Facility ID:	00019311
Facility Region:	Not reported
Owner Name:	BAY RENT INC
Owner Address:	10662 N TERRITORIAL RD
Owner City:	PLYMOUTH
Owner State:	MI
Owner Zip:	48170-5806
Owner Contact:	Not reported
Owner Phone:	7344595733
Contact:	EDWARD LEMMING
Contact Phone:	(313) 963-6450
Date of Collection:	01/11/2001
Accuracy:	100
Horizontal Datum:	NAD83
Accuracy Value Unit:	FEET
Source:	STATE OF MICHIGAN
Point Line Area:	POINT
Desc Category:	Plant Entrance (Freight)
Method of Collection:	Address Matching-House Number
District:	Region 1 - SE Michigan District Office
Tank ID:	1
Capacity:	6000
Tank Status:	Removed from Ground
Substance:	Gasoline
Install Date:	02/12/1959
Remove Date:	09/30/1990
Tank Number:	Not reported
Tank Details Compartments:	Not reported
Tank Release Detection:	Not reported
Pipe Release Detection:	Not reported
Piping Material:	Not reported
Piping Type:	Not reported
Tank Construction:	Not reported
Impressed Device:	Not reported
Latitude:	42.33955
Longitude:	-83.05723

D41 NNE < 1/8 0.045 mi. 237 ft. — **CASS A SIBLEY SHELL**, **2540 CASS AVE**, **DETROIT, MI** — **EDR Hist Auto** — **1009490166** / **N/A**

Site 6 of 17 in cluster D

Relative: Higher

Actual: 609 ft.

EDR Hist Auto

Year:	Name:	Type:
1965	CASE AND SIBLEY SHELL	GASOLINE STATIONS
1970	CASS A SIBLEY SHELL	GASOLINE STATIONS

D42 North < 1/8 0.048 mi. 254 ft. — **JENKINS ISAAC**, **2525 CASS AVE**, **DETROIT, MI** — **EDR Hist Auto** — **1009490136** / **N/A**

Site 7 of 17 in cluster D

Relative: Higher

Actual: 609 ft.

EDR Hist Auto

Year:	Name:	Type:
1940	JENKINS ISAAC	AUTOMOBILE LAUNDRIES

D43 NE < 1/8 0.049 mi. 259 ft. — **GATEWAY GARDENS**, **2500 CLIFFORD & 2520 CASS & 201 SIBLEY**, **DETROIT, MI** — **MI INVENTORY** — **S126112866** / **N/A**

Site 8 of 17 in cluster D

Relative: Higher

Actual: 609 ft.

INVENTORY:

Name:	GATEWAY GARDENS
Address:	2500 CLIFFORD & 2520 CASS & 201 SIBLEY
City,State,Zip:	DETROIT, MI
Bea Number:	Not reported
Township:	Not reported
District:	Southeast MI
Data Source:	Part 201
Latitude:	42.33951
Longitude:	-83.05657

D44 NE < 1/8 0.053 mi. 281 ft. — **GATEWAY GARDENS LLC**, **2500 CLIFFORD ST**, **DETROIT, MI 48201** — **RCRA-VSQG** — **1014924880** / **MIK470339516**

Site 9 of 17 in cluster D

Relative: Higher

Actual: 609 ft.

RCRA-VSQG:

Date Form Received by Agency:		2011-06-13 00:00:00.0
Handler Name:	GATEWAY GARDENS LLC	
Handler Address:		2500 CLIFFORD ST
Handler City,State,Zip:		DETROIT, MI 48201
EPA ID:		MIK470339516
Contact Name:		KELLY MARTORANO
Contact Address:		Not reported
Contact City,State,Zip:		Not reported
Contact Telephone:		248-879-2000
Contact Fax:		248-879-2001

GATEWAY GARDENS LLC (Continued) **1014924880**

Contact Email:	MARTORANO@MILLERCANFIELD.COM
Contact Title:	Not reported
EPA Region:	05
Land Type:	Private
Federal Waste Generator Description:	Conditionally Exempt Small Quantity Generator
Non-Notifier:	Not reported
Biennial Report Cycle:	Not reported
Accessibility:	Not reported
Active Site Indicator:	Handler Activities
State District Owner:	Not reported
State District:	Not reported
Mailing Address:	2043 SOUTH BEND AVE
Mailing City,State,Zip:	SOUTH BEND, IN 46637
Owner Name:	GATEWAY GARDENS LLC
Owner Type:	Private
Operator Name:	GATEWAY GARDENS LLC
Operator Type:	Private
Short-Term Generator Activity:	No
Importer Activity:	No
Mixed Waste Generator:	No
Transporter Activity:	No
Transfer Facility Activity:	No
Recycler Activity with Storage:	No
Small Quantity On-Site Burner Exemption:	No
Smelting Melting and Refining Furnace Exemption:	No
Underground Injection Control:	No
Off-Site Waste Receipt:	No
Universal Waste Indicator:	No
Universal Waste Destination Facility:	No
Federal Universal Waste:	No
Active Site Fed-Reg Treatment Storage and Disposal Facility:	Not reported
Active Site Converter Treatment storage and Disposal Facility:	Not reported
Active Site State-Reg Treatment Storage and Disposal Facility:	Not reported
Active Site State-Reg Handler:	---
Federal Facility Indicator:	Not reported
Hazardous Secondary Material Indicator:	NN
Sub-Part K Indicator:	Not reported
Commercial TSD Indicator:	No
Treatment Storage and Disposal Type:	Not reported
2018 GPRA Permit Baseline:	Not on the Baseline
2018 GPRA Renewals Baseline:	Not on the Baseline
Permit Renewals Workload Universe:	Not reported
Permit Workload Universe:	Not reported
Permit Progress Universe:	Not reported
Post-Closure Workload Universe:	Not reported
Closure Workload Universe:	Not reported
202 GPRA Corrective Action Baseline:	No
Corrective Action Workload Universe:	No
Subject to Corrective Action Universe:	No
Non-TSDFs Where RCRA CA has Been Imposed Universe:	No
TSDFs Potentially Subject to CA Under 3004 (u)/(v) Universe:	No
TSDFs Only Subject to CA under Discretionary Auth Universe:	No
Corrective Action Priority Ranking:	No NCAPS ranking
Environmental Control Indicator:	No
Institutional Control Indicator:	No
Human Exposure Controls Indicator:	N/A
Groundwater Controls Indicator:	N/A

GATEWAY GARDENS LLC (Continued) **1014924880**

Operating TSDF Universe:	Not reported
Full Enforcement Universe:	Not reported
Significant Non-Complier Universe:	No
Unaddressed Significant Non-Complier Universe:	No
Addressed Significant Non-Complier Universe:	No
Significant Non-Complier With a Compliance Schedule Universe:	No
Financial Assurance Required:	Not reported
Handler Date of Last Change:	2011-12-27 15:26:31.0
Recognized Trader-Importer:	No
Recognized Trader-Exporter:	No
Importer of Spent Lead Acid Batteries:	No
Exporter of Spent Lead Acid Batteries:	No
Recycler Activity Without Storage:	Not reported
Manifest Broker:	Not reported
Sub-Part P Indicator:	Not reported

Hazardous Waste Summary:

Waste Code:	D001
Waste Description:	IGNITABLE WASTE

Handler - Owner Operator:

Owner/Operator Indicator:	Owner
Owner/Operator Name:	GATEWAY GARDENS LLC
Legal Status:	Private
Date Became Current:	2011-06-13 00:00:00.
Date Ended Current:	Not reported
Owner/Operator Address:	Not reported
Owner/Operator City,State,Zip:	Not reported
Owner/Operator Telephone:	Not reported
Owner/Operator Telephone Ext:	Not reported
Owner/Operator Fax:	Not reported
Owner/Operator Email:	Not reported

Owner/Operator Indicator:	Operator
Owner/Operator Name:	GATEWAY GARDENS LLC
Legal Status:	Private
Date Became Current:	2011-06-13 00:00:00.
Date Ended Current:	Not reported
Owner/Operator Address:	Not reported
Owner/Operator City,State,Zip:	Not reported
Owner/Operator Telephone:	Not reported
Owner/Operator Telephone Ext:	Not reported
Owner/Operator Fax:	Not reported
Owner/Operator Email:	Not reported

Historic Generators:

Receive Date:	2011-06-13 00:00:00.0
Handler Name: GATEWAY GARDENS LLC	
Federal Waste Generator Description:	Conditionally Exempt Small Quantity Generator
State District Owner:	Not reported
Large Quantity Handler of Universal Waste:	No
Recognized Trader Importer:	No
Recognized Trader Exporter:	No
Spent Lead Acid Battery Importer:	No
Spent Lead Acid Battery Exporter:	No

GATEWAY GARDENS LLC (Continued) **1014924880**

Current Record: Yes
Non Storage Recycler Activity: Not reported
Electronic Manifest Broker: Not reported

List of NAICS Codes and Descriptions:
NAICS Code: 551112
NAICS Description: OFFICES OF OTHER HOLDING COMPANIES

Facility Has Received Notices of Violations:
Violations: No Violations Found

Evaluation Action Summary:
Evaluations: No Evaluations Found

D45
NE
< 1/8
0.053 mi.
281 ft.

GATEWAY GARDENS, LLC **MI BEA** **S110748320**
2500 CLIFFORD STREET, 201 SIBLEY STREET **N/A**
DETROIT, MI 48201

Site 10 of 17 in cluster D

Relative:
Higher

Actual:
609 ft.

BEA:
Secondary Address: 2520 Cass Street
BEA Number: 4678
District: Southeast MI
Date Received: 01/18/2011
Submitter Name: Gateway Gardens, LLC
Petition Determination: No Request
Petition Disclosure: 0
Category: Not reported
Determination 20107A: No Request
Reviewer: thorntop
Division Assigned: RRD

D46
NE
< 1/8
0.053 mi.
281 ft.

GATEWAY GARDENS, LLC **MI INVENTORY** **S114031750**
2500 CLIFFORD STREET, 201 SIBLEY STREET 2520 CASS STREET **N/A**
WAYNE (County), MI 48201

Site 11 of 17 in cluster D

Relative:
Higher

Actual:
609 ft.

INVENTORY:
Name: GATEWAY GARDENS, LLC
Address: 2500 CLIFFORD STREET, 201 SIBLEY STREET 2520 CASS STREET
City,State,Zip: MI 48201
Bea Number: 201104678LV
Township: Detroit
District: Southeast MI
Data Source: BEA
Latitude: 42.33951
Longitude: -83.05657

D47 NE < 1/8 0.053 mi. 281 ft. | **RUFF BROS SERVICE**
2500 CLIFFORD ST
DETROIT, MI | **EDR Hist Auto** | **1009490096**
N/A

Site 12 of 17 in cluster D

Relative: Higher

Actual: 609 ft.

EDR Hist Auto

Year:	Name:	Type:
1940	HOWELL FRED H	GASOLINE AND OIL SERVICE STATIONS
1969	RUFF BROS SERVICE	Gasoline Service Stations
1970	RUFF BROS SERVICE	GASOLINE STATIONS
1970	RUFF BROS SERVICE	Gasoline Service Stations
1971	RUFF BROS SERVICE	Gasoline Service Stations
1972	RUFF BROS SERVICE	Gasoline Service Stations
1973	RUFF BROS SERVICE	Gasoline Service Stations
1974	RUFF BROS SERVICE	Gasoline Service Stations
1975	RUFF BROS SERVICE	Gasoline Service Stations
1976	RUFF BROS SERVICE	Gasoline Service Stations
1977	RUFF BROS SERVICE	Gasoline Service Stations

D48 NE < 1/8 0.053 mi. 281 ft. | **DETROIT REPAIR INC**
2500 CLIFFORD ST
DETROIT, MI 48201 | **MI LUST**
MI UST
MI WDS | **U003330198**
N/A

Site 13 of 17 in cluster D

Relative: Higher

Actual: 609 ft.

LUST:

Name:	DETROIT REPAIR INC
Address:	2500 CLIFFORD ST
City,State,Zip:	DETROIT, MI 48201-
Facility ID:	00019361
Source:	STATE OF MICHIGAN
Owner Name:	DetroitRepair Inc
Owner Address:	Not reported
Owner City,St,Zip:	UNKNOWN, MI
Owner Contact:	Not reported
Owner Phone:	Not reported
Country:	USA
District:	Warren
Site Name:	Detroit Repair Inc
Latitude:	42.33955
Longitude:	-83.05675
Date of Collection:	01/11/2001
Method of Collection:	Address Matching-House Number
Accuracy:	100
Accuracy Value Unit:	FEET
Horizontal Data:	NAD83
Point Line Area:	POINT
Desc Category:	Plant Entrance (Freight)
Leak Number:	C-0158-98
Release Date:	03/04/1998
Substance Released:	Gasoline
Release Status:	Closed
Release Closed Date:	07/28/1998

UST:

Name:	DETROIT REPAIR INC
Address:	2500 CLIFFORD ST

DETROIT REPAIR INC (Continued) **U003330198**

City,State,Zip:	DETROIT 48201-2624
Facility Type:	CLOSED
Facility ID:	00019361
Facility Region:	Not reported
Owner Name:	DETROIT REPAIR INC
Owner Address:	10662 N TERRITORIAL RD
Owner City:	PLYMOUTH
Owner State:	MI
Owner Zip:	48170-5806
Owner Contact:	Not reported
Owner Phone:	7344595733
Contact:	ED LEMMING
Contact Phone:	(313) 963-6450
Date of Collection:	01/11/2001
Accuracy:	100
Horizontal Datum:	NAD83
Accuracy Value Unit:	FEET
Source:	STATE OF MICHIGAN
Point Line Area:	POINT
Desc Category:	Plant Entrance (Freight)
Method of Collection:	Address Matching-House Number
District:	Region 1 - SE Michigan District Office
Tank ID:	2
Capacity:	4000
Tank Status:	Removed from Ground
Substance:	Gasoline
Install Date:	02/11/1969
Remove Date:	03/01/1998
Tank Number:	Not reported
Tank Details Compartments:	Not reported
Tank Release Detection:	Not reported
Pipe Release Detection:	Not reported
Piping Material:	Not reported
Piping Type:	Not reported
Tank Construction:	Not reported
Impressed Device:	Not reported
Latitude:	42.33955
Longitude:	-83.05675

Name:	DETROIT REPAIR INC
Address:	2500 CLIFFORD ST
City,State,Zip:	DETROIT 48201-2624
Facility Type:	CLOSED
Facility ID:	00019361
Facility Region:	Not reported
Owner Name:	DETROIT REPAIR INC
Owner Address:	10662 N TERRITORIAL RD
Owner City:	PLYMOUTH
Owner State:	MI
Owner Zip:	48170-5806
Owner Contact:	Not reported
Owner Phone:	7344595733
Contact:	ED LEMMING
Contact Phone:	(313) 963-6450
Date of Collection:	01/11/2001
Accuracy:	100
Horizontal Datum:	NAD83

DETROIT REPAIR INC (Continued) **U003330198**

Accuracy Value Unit:	FEET
Source:	STATE OF MICHIGAN
Point Line Area:	POINT
Desc Category:	Plant Entrance (Freight)
Method of Collection:	Address Matching-House Number
District:	Region 1 - SE Michigan District Office
Tank ID:	1
Capacity:	6000
Tank Status:	Removed from Ground
Substance:	Gasoline
Install Date:	02/11/1969
Remove Date:	03/01/1998
Tank Number:	Not reported
Tank Details Compartments:	Not reported
Tank Release Detection:	Not reported
Pipe Release Detection:	Not reported
Piping Material:	Not reported
Piping Type:	Not reported
Tank Construction:	Not reported
Impressed Device:	Not reported
Latitude:	42.33955
Longitude:	-83.05675

WDS:

Name:	GATEWAY GARDENS LLC
Address:	2500 CLIFFORD ST
City,State,Zip:	DETROIT, MI 48201
Site Id:	MIK470339516
WMD Id:	450917
Site Specific Name:	GATEWAY GARDENS LLC
Mailing Address:	2043 SOUTH BEND AVE
Mailing City/State/Zip:	46637
Mailing County:	Not reported

C49 **MODRETTE SHOP THE** **EDR Hist Cleaner** **1009481952**
SW **612 E VERNOR HWY** **N/A**
< 1/8 **DETROIT, MI**
0.056 mi.
295 ft. **Site 5 of 5 in cluster C**

Relative: EDR Hist Cleaner
Lower

Actual:
599 ft.

Year:	Name:	Type:
1931	MODRETTE SHOP THE	CLEANERS-GARMENTS CURTAINS AND DRAPERIES

D50 **201 SIBLEY (FAC10000034)** **MI INVENTORY** **S121186404**
NNE **201 SIBLEY ST** **N/A**
< 1/8 **DETROIT, MI 48201**
0.056 mi.
296 ft. **Site 14 of 17 in cluster D**

Relative: INVENTORY:
Higher

Actual:
609 ft.

Name:	201 SIBLEY (FAC10000034)
Address:	201 SIBLEY ST
City,State,Zip:	DETROIT, MI 48201
Bea Number:	Not reported

201 SIBLEY (FAC10000034) (Continued) **S121186404**

Township:	Not reported
District:	Southeast MI
Data Source:	Part 213
Latitude:	Not reported
Longitude:	Not reported

D51 **201 SIBLEY** **MI UST** **U004275779**
NNE **201 SIBLEY** **N/A**
< 1/8 **DETROIT, MI 48201**
0.056 mi.
296 ft. **Site 15 of 17 in cluster D**

Relative:
Higher

Actual:
609 ft.

UST:

Name:	201 SIBLEY
Address:	201 SIBLEY
City,State,Zip:	DETROIT 48201
Facility Type:	CLOSED
Facility ID:	10000034
Facility Region:	Not reported
Owner Name:	Not reported
Owner Address:	2211 WOODWARD AVENUE
Owner City:	DETROIT
Owner State:	MI
Owner Zip:	48201
Owner Contact:	Not reported
Owner Phone:	3134716632
Contact:	Not reported
Contact Phone:	Not reported
Date of Collection:	Not reported
Accuracy:	Not reported
Horizontal Datum:	Not reported
Accuracy Value Unit:	Not reported
Source:	Not reported
Point Line Area:	Not reported
Desc Category:	Not reported
Method of Collection:	Not reported
District:	Not reported
Tank ID:	4
Capacity:	550
Tank Status:	Temporarily Out of Use
Substance:	Waste Oil
Install Date:	Not reported
Remove Date:	Not reported
Tank Number:	Not reported
Tank Details Compartments:	Not reported
Tank Release Detection:	Not reported
Pipe Release Detection:	Not reported
Piping Material:	Not reported
Piping Type:	Not reported
Tank Construction:	Not reported
Impressed Device:	Not reported
Latitude:	Not reported
Longitude:	Not reported

Name:	201 SIBLEY
Address:	201 SIBLEY
City,State,Zip:	DETROIT 48201
Facility Type:	CLOSED

201 SIBLEY (Continued) **U004275779**

Facility ID:	10000034
Facility Region:	Not reported
Owner Name:	Not reported
Owner Address:	2211 WOODWARD AVENUE
Owner City:	DETROIT
Owner State:	MI
Owner Zip:	48201
Owner Contact:	Not reported
Owner Phone:	3134716632
Contact:	Not reported
Contact Phone:	Not reported
Date of Collection:	Not reported
Accuracy:	Not reported
Horizontal Datum:	Not reported
Accuracy Value Unit:	Not reported
Source:	Not reported
Point Line Area:	Not reported
Desc Category:	Not reported
Method of Collection:	Not reported
District:	Not reported
Tank ID:	3
Capacity:	1000
Tank Status:	Removed from Ground
Substance:	Gasoline
Install Date:	Not reported
Remove Date:	06/02/2017
Tank Number:	Not reported
Tank Details Compartments:	Not reported
Tank Release Detection:	Not reported
Pipe Release Detection:	Not reported
Piping Material:	Not reported
Piping Type:	Not reported
Tank Construction:	Not reported
Impressed Device:	Not reported
Latitude:	Not reported
Longitude:	Not reported

Name:	201 SIBLEY
Address:	201 SIBLEY
City,State,Zip:	DETROIT 48201
Facility Type:	CLOSED
Facility ID:	10000034
Facility Region:	Not reported
Owner Name:	Not reported
Owner Address:	2211 WOODWARD AVENUE
Owner City:	DETROIT
Owner State:	MI
Owner Zip:	48201
Owner Contact:	Not reported
Owner Phone:	3134716632
Contact:	Not reported
Contact Phone:	Not reported
Date of Collection:	Not reported
Accuracy:	Not reported
Horizontal Datum:	Not reported
Accuracy Value Unit:	Not reported
Source:	Not reported

201 SIBLEY (Continued) **U004275779**

Point Line Area:	Not reported
Desc Category:	Not reported
Method of Collection:	Not reported
District:	Not reported
Tank ID:	2
Capacity:	1000
Tank Status:	Removed from Ground
Substance:	Gasoline
Install Date:	Not reported
Remove Date:	06/02/2017
Tank Number:	Not reported
Tank Details Compartments:	Not reported
Tank Release Detection:	Not reported
Pipe Release Detection:	Not reported
Piping Material:	Not reported
Piping Type:	Not reported
Tank Construction:	Not reported
Impressed Device:	Not reported
Latitude:	Not reported
Longitude:	Not reported

Name:	201 SIBLEY
Address:	201 SIBLEY
City,State,Zip:	DETROIT 48201
Facility Type:	CLOSED
Facility ID:	10000034
Facility Region:	Not reported
Owner Name:	Not reported
Owner Address:	2211 WOODWARD AVENUE
Owner City:	DETROIT
Owner State:	MI
Owner Zip:	48201
Owner Contact:	Not reported
Owner Phone:	3134716632
Contact:	Not reported
Contact Phone:	Not reported
Date of Collection:	Not reported
Accuracy:	Not reported
Horizontal Datum:	Not reported
Accuracy Value Unit:	Not reported
Source:	Not reported
Point Line Area:	Not reported
Desc Category:	Not reported
Method of Collection:	Not reported
District:	Not reported
Tank ID:	1
Capacity:	1000
Tank Status:	Removed from Ground
Substance:	Gasoline
Install Date:	Not reported
Remove Date:	06/02/2017
Tank Number:	Not reported
Tank Details Compartments:	Not reported
Tank Release Detection:	Not reported
Pipe Release Detection:	Not reported
Piping Material:	Not reported
Piping Type:	Not reported

201 SIBLEY (Continued) **U004275779**

Tank Construction: Not reported
Impressed Device: Not reported
Latitude: Not reported
Longitude: Not reported

D52 NNE < 1/8 0.056 mi. 296 ft. **GATEWAY GARDENS LLC** **MI LUST** **S111984640**
201 SIBLEY ST **MI WDS** **N/A**
DETROIT, MI 48201

Site 16 of 17 in cluster D

Relative: Higher

Actual: 609 ft.

LUST:

Name:	201 SIBLEY (FAC10000034)
Address:	201 SIBLEY ST
City,State,Zip:	DETROIT, MI 48201
Facility ID:	50006013
Source:	Not reported
Owner Name:	Gateway Gardens LLC
Owner Address:	2211 Woodward Ave.
Owner City,St,Zip:	Detroit, MI 48201
Owner Contact:	Not reported
Owner Phone:	(313) 471-6634
Country:	USA
District:	Warren
Site Name:	Former Jean's Taxi (FAC10000034)
Latitude:	Not reported
Longitude:	Not reported
Date of Collection:	Not reported
Method of Collection:	Not reported
Accuracy:	Not reported
Accuracy Value Unit:	Not reported
Horizontal Data:	Not reported
Point Line Area:	Not reported
Desc Category:	Not reported
Leak Number:	C-0131-17
Release Date:	06/02/2017
Substance Released:	Gasoline,Gasoline
Release Status:	Open
Release Closed Date:	Not reported
Leak Number:	C-0187-17
Release Date:	07/25/2017
Substance Released:	Waste Oil
Release Status:	Open
Release Closed Date:	Not reported

WDS:

Name:	GATEWAY GARDENS LLC
Address:	201 SIBLEY ST
City,State,Zip:	DETROIT, MI 48201
Site Id:	MIK720995813
WMD Id:	489833
Site Specific Name:	GATEWAY GARDENS LLC
Mailing Address:	2211 WOODWARD AVE
Mailing City/State/Zip:	48201
Mailing County:	WAYNE

D53 NNE < 1/8 0.056 mi. 296 ft. | **GATEWAY GARDENS LLC**
201 SIBLEY ST
DETROIT, MI 48201 | **RCRA NonGen / NLR** | **1014925071**
MIK720995813

Site 17 of 17 in cluster D

Relative: Higher

Actual: 609 ft.

RCRA NonGen / NLR:

Date Form Received by Agency:		2018-10-29 00:00:00.0
Handler Name:	GATEWAY GARDENS LLC	
Handler Address:		201 SIBLEY ST
Handler City,State,Zip:		DETROIT, MI 48201
EPA ID:		MIK720995813
Contact Name:		RANDY LIPPE
Contact Address:		Not reported
Contact City,State,Zip:		Not reported
Contact Telephone:		313-471-6632
Contact Fax:		Not reported
Contact Email:		RANDY.LIPPE@OLYDEV.COM
Contact Title:		Not reported
EPA Region:		05
Land Type:		Other
Federal Waste Generator Description:		Not a generator, verified
Non-Notifier:		Not reported
Biennial Report Cycle:		Not reported
Accessibility:		Not reported
Active Site Indicator:		Not reported
State District Owner:		Not reported
State District:		Not reported
Mailing Address:		2211 WOODWARD AVE
Mailing City,State,Zip:		DETROIT, MI 48201
Owner Name:		NO ACTIVE O/OP AS NOT GENERATING WASTE
Owner Type:		Private
Operator Name:		NO ACTIVE O/OP AS NOT GENERATING WASTE
Operator Type:		Private
Short-Term Generator Activity:		No
Importer Activity:		No
Mixed Waste Generator:		No
Transporter Activity:		No
Transfer Facility Activity:		No
Recycler Activity with Storage:		No
Small Quantity On-Site Burner Exemption:		No
Smelting Melting and Refining Furnace Exemption:		No
Underground Injection Control:		No
Off-Site Waste Receipt:		No
Universal Waste Indicator:		No
Universal Waste Destination Facility:		No
Federal Universal Waste:		No
Active Site Fed-Reg Treatment Storage and Disposal Facility:		Not reported
Active Site Converter Treatment storage and Disposal Facility:		Not reported
Active Site State-Reg Treatment Storage and Disposal Facility:		Not reported
Active Site State-Reg Handler:		---
Federal Facility Indicator:		Not reported
Hazardous Secondary Material Indicator:		NN
Sub-Part K Indicator:		Not reported
Commercial TSD Indicator:		No
Treatment Storage and Disposal Type:		Not reported
2018 GPRA Permit Baseline:		Not on the Baseline
2018 GPRA Renewals Baseline:		Not on the Baseline
Permit Renewals Workload Universe:		Not reported

GATEWAY GARDENS LLC (Continued) **1014925071**

Permit Workload Universe:	Not reported
Permit Progress Universe:	Not reported
Post-Closure Workload Universe:	Not reported
Closure Workload Universe:	Not reported
202 GPRA Corrective Action Baseline:	No
Corrective Action Workload Universe:	No
Subject to Corrective Action Universe:	No
Non-TSDFs Where RCRA CA has Been Imposed Universe:	No
TSDFs Potentially Subject to CA Under 3004 (u)/(v) Universe:	No
TSDFs Only Subject to CA under Discretionary Auth Universe:	No
Corrective Action Priority Ranking:	No NCAPS ranking
Environmental Control Indicator:	No
Institutional Control Indicator:	No
Human Exposure Controls Indicator:	N/A
Groundwater Controls Indicator:	N/A
Operating TSDF Universe:	Not reported
Full Enforcement Universe:	Not reported
Significant Non-Complier Universe:	No
Unaddressed Significant Non-Complier Universe:	No
Addressed Significant Non-Complier Universe:	No
Significant Non-Complier With a Compliance Schedule Universe:	No
Financial Assurance Required:	Not reported
Handler Date of Last Change:	2018-11-20 13:12:57.0
Recognized Trader-Importer:	No
Recognized Trader-Exporter:	No
Importer of Spent Lead Acid Batteries:	No
Exporter of Spent Lead Acid Batteries:	No
Recycler Activity Without Storage:	No
Manifest Broker:	No
Sub-Part P Indicator:	Not reported

Hazardous Waste Summary:

Waste Code:	D001
Waste Description:	IGNITABLE WASTE

Handler - Owner Operator:

Owner/Operator Indicator:	Operator
Owner/Operator Name:	GATEWAY GARDENS LLC
Legal Status:	Private
Date Became Current:	2010-09-09 00:00:00.
Date Ended Current:	Not reported
Owner/Operator Address:	Not reported
Owner/Operator City,State,Zip:	Not reported
Owner/Operator Telephone:	Not reported
Owner/Operator Telephone Ext:	Not reported
Owner/Operator Fax:	Not reported
Owner/Operator Email:	Not reported

Owner/Operator Indicator:	Owner
Owner/Operator Name:	GATEWAY GARDENS LLC
Legal Status:	Private
Date Became Current:	2010-09-09 00:00:00.
Date Ended Current:	Not reported
Owner/Operator Address:	Not reported
Owner/Operator City,State,Zip:	Not reported

GATEWAY GARDENS LLC (Continued) **1014925071**

Owner/Operator Telephone:	Not reported
Owner/Operator Telephone Ext:	Not reported
Owner/Operator Fax:	Not reported
Owner/Operator Email:	Not reported
Owner/Operator Indicator:	Owner
Owner/Operator Name:	NO ACTIVE O/OP AS NOT GENERATING WASTE
Legal Status:	Private
Date Became Current:	2017-08-29 00:00:00.
Date Ended Current:	Not reported
Owner/Operator Address:	2211 WOODWARD AVE
Owner/Operator City,State,Zip:	DETROIT, MI 48201-3467
Owner/Operator Telephone:	Not reported
Owner/Operator Telephone Ext:	Not reported
Owner/Operator Fax:	Not reported
Owner/Operator Email:	Not reported
Owner/Operator Indicator:	Operator
Owner/Operator Name:	NO ACTIVE O/OP AS NOT GENERATING WASTE
Legal Status:	Private
Date Became Current:	2017-08-29 00:00:00.
Date Ended Current:	Not reported
Owner/Operator Address:	2211 WOODWARD AVE
Owner/Operator City,State,Zip:	DETROIT, MI 48201-3467
Owner/Operator Telephone:	Not reported
Owner/Operator Telephone Ext:	Not reported
Owner/Operator Fax:	Not reported
Owner/Operator Email:	Not reported
Owner/Operator Indicator:	Owner
Owner/Operator Name:	GATEWAY GARDENS LLC
Legal Status:	Private
Date Became Current:	2010-09-09 00:00:00.
Date Ended Current:	Not reported
Owner/Operator Address:	Not reported
Owner/Operator City,State,Zip:	Not reported
Owner/Operator Telephone:	Not reported
Owner/Operator Telephone Ext:	Not reported
Owner/Operator Fax:	Not reported
Owner/Operator Email:	Not reported
Owner/Operator Indicator:	Operator
Owner/Operator Name:	GATEWAY GARDENS LLC
Legal Status:	Private
Date Became Current:	2010-09-09 00:00:00.
Date Ended Current:	Not reported
Owner/Operator Address:	Not reported
Owner/Operator City,State,Zip:	Not reported
Owner/Operator Telephone:	Not reported
Owner/Operator Telephone Ext:	Not reported
Owner/Operator Fax:	Not reported
Owner/Operator Email:	Not reported
Owner/Operator Indicator:	Operator
Owner/Operator Name:	GATEWAY GARDENS LLC
Legal Status:	Private
Date Became Current:	2010-09-09 00:00:00.

GATEWAY GARDENS LLC (Continued) **1014925071**

Date Ended Current:	Not reported
Owner/Operator Address:	Not reported
Owner/Operator City,State,Zip:	Not reported
Owner/Operator Telephone:	Not reported
Owner/Operator Telephone Ext:	Not reported
Owner/Operator Fax:	Not reported
Owner/Operator Email:	Not reported
Owner/Operator Indicator:	Owner
Owner/Operator Name:	GATEWAY GARDENS LLC
Legal Status:	Private
Date Became Current:	2010-09-09 00:00:00.
Date Ended Current:	Not reported
Owner/Operator Address:	Not reported
Owner/Operator City,State,Zip:	Not reported
Owner/Operator Telephone:	Not reported
Owner/Operator Telephone Ext:	Not reported
Owner/Operator Fax:	Not reported
Owner/Operator Email:	Not reported

Historic Generators:

Receive Date:	2011-06-14 00:00:00.0
Handler Name: GATEWAY GARDENS LLC	
Federal Waste Generator Description:	Conditionally Exempt Small Quantity Generator
State District Owner:	Not reported
Large Quantity Handler of Universal Waste:	No
Recognized Trader Importer:	No
Recognized Trader Exporter:	No
Spent Lead Acid Battery Importer:	No
Spent Lead Acid Battery Exporter:	No
Current Record:	No
Non Storage Recycler Activity:	Not reported
Electronic Manifest Broker:	Not reported
Receive Date:	2017-07-13 00:00:00.0
Handler Name: GATEWAY GARDENS LLC	
Federal Waste Generator Description:	Large Quantity Generator
State District Owner:	Not reported
Large Quantity Handler of Universal Waste:	No
Recognized Trader Importer:	No
Recognized Trader Exporter:	No
Spent Lead Acid Battery Importer:	No
Spent Lead Acid Battery Exporter:	No
Current Record:	No
Non Storage Recycler Activity:	Not reported
Electronic Manifest Broker:	Not reported
Receive Date:	2017-07-17 00:00:00.0
Handler Name: GATEWAY GARDENS LLC	
Federal Waste Generator Description:	Not a generator, verified
State District Owner:	Not reported
Large Quantity Handler of Universal Waste:	No
Recognized Trader Importer:	No
Recognized Trader Exporter:	No
Spent Lead Acid Battery Importer:	No
Spent Lead Acid Battery Exporter:	No
Current Record:	No

GATEWAY GARDENS LLC (Continued) **1014925071**

Non Storage Recycler Activity: Not reported
Electronic Manifest Broker: Not reported

Receive Date: 2018-10-29 00:00:00.0
Handler Name: GATEWAY GARDENS LLC
Federal Waste Generator Description: Not a generator, verified
State District Owner: Not reported
Large Quantity Handler of Universal Waste: No
Recognized Trader Importer: No
Recognized Trader Exporter: No
Spent Lead Acid Battery Importer: No
Spent Lead Acid Battery Exporter: No
Current Record: Yes
Non Storage Recycler Activity: Not reported
Electronic Manifest Broker: Not reported

List of NAICS Codes and Descriptions:
NAICS Code: 551112
NAICS Description: OFFICES OF OTHER HOLDING COMPANIES

Facility Has Received Notices of Violations:
Violations: No Violations Found

Evaluation Action Summary:
Evaluations: No Evaluations Found

E54
East
< 1/8
0.059 mi.
314 ft.

MI DEPT/TRANSPORTATION **RCRA NonGen / NLR** **1001220138**
I 75 UNDER CLIFFORD ST **MIR000031112**
DETROIT, MI 48231

Site 1 of 3 in cluster E

Relative:
Lower

Actual:
604 ft.

RCRA NonGen / NLR:
Date Form Received by Agency: 2001-04-12 00:00:00.0
Handler Name: MI DEPT/TRANSPORTATION
Handler Address: I 75 UNDER CLIFFORD ST
Handler City,State,Zip: DETROIT, MI 48231
EPA ID: MIR000031112
Contact Name: JOSEPH PACELLA
Contact Address: I 75 UNDER CLIFFORD ST
Contact City,State,Zip: DETROIT, MI 48231
Contact Telephone: 313-965-6350
Contact Fax: Not reported
Contact Email: Not reported
Contact Title: Not reported
EPA Region: 05
Land Type: State
Federal Waste Generator Description: Not a generator, verified
Non-Notifier: Not reported
Biennial Report Cycle: Not reported
Accessibility: Not reported
Active Site Indicator: Not reported
State District Owner: Not reported
State District: Not reported
Mailing Address: 723 ROSA PARKS BLVD

MI DEPT/TRANSPORTATION (Continued) **1001220138**

Mailing City,State,Zip:	DETROIT, MI 48216
Owner Name:	MICH DEPT OF TRANSPORTATION
Owner Type:	State
Operator Name:	MICH DEPT OF TRANSPORTATION
Operator Type:	State
Short-Term Generator Activity:	No
Importer Activity:	No
Mixed Waste Generator:	No
Transporter Activity:	No
Transfer Facility Activity:	No
Recycler Activity with Storage:	No
Small Quantity On-Site Burner Exemption:	No
Smelting Melting and Refining Furnace Exemption:	No
Underground Injection Control:	No
Off-Site Waste Receipt:	No
Universal Waste Indicator:	No
Universal Waste Destination Facility:	No
Federal Universal Waste:	No
Active Site Fed-Reg Treatment Storage and Disposal Facility:	Not reported
Active Site Converter Treatment storage and Disposal Facility:	Not reported
Active Site State-Reg Treatment Storage and Disposal Facility:	Not reported
Active Site State-Reg Handler:	---
Federal Facility Indicator:	Not reported
Hazardous Secondary Material Indicator:	NN
Sub-Part K Indicator:	Not reported
Commercial TSD Indicator:	No
Treatment Storage and Disposal Type:	Not reported
2018 GPRA Permit Baseline:	Not on the Baseline
2018 GPRA Renewals Baseline:	Not on the Baseline
Permit Renewals Workload Universe:	Not reported
Permit Workload Universe:	Not reported
Permit Progress Universe:	Not reported
Post-Closure Workload Universe:	Not reported
Closure Workload Universe:	Not reported
202 GPRA Corrective Action Baseline:	No
Corrective Action Workload Universe:	No
Subject to Corrective Action Universe:	No
Non-TSDFs Where RCRA CA has Been Imposed Universe:	No
TSDFs Potentially Subject to CA Under 3004 (u)/(v) Universe:	No
TSDFs Only Subject to CA under Discretionary Auth Universe:	No
Corrective Action Priority Ranking:	No NCAPS ranking
Environmental Control Indicator:	No
Institutional Control Indicator:	No
Human Exposure Controls Indicator:	N/A
Groundwater Controls Indicator:	N/A
Operating TSDF Universe:	Not reported
Full Enforcement Universe:	Not reported
Significant Non-Complier Universe:	No
Unaddressed Significant Non-Complier Universe:	No
Addressed Significant Non-Complier Universe:	No
Significant Non-Complier With a Compliance Schedule Universe:	No
Financial Assurance Required:	Not reported
Handler Date of Last Change:	2011-03-03 13:15:53.0
Recognized Trader-Importer:	No
Recognized Trader-Exporter:	No
Importer of Spent Lead Acid Batteries:	No
Exporter of Spent Lead Acid Batteries:	No

MI DEPT/TRANSPORTATION (Continued) **1001220138**

Recycler Activity Without Storage: Not reported
Manifest Broker: Not reported
Sub-Part P Indicator: Not reported

Hazardous Waste Summary:
Waste Code: D001
Waste Description: IGNITABLE WASTE

Handler - Owner Operator:
Owner/Operator Indicator: Operator
Owner/Operator Name: MICH DEPT OF TRANSPORTATION
Legal Status: State
Date Became Current: 1901-01-01 00:00:00.
Date Ended Current: Not reported
Owner/Operator Address: Not reported
Owner/Operator City,State,Zip: Not reported
Owner/Operator Telephone: Not reported
Owner/Operator Telephone Ext: Not reported
Owner/Operator Fax: Not reported
Owner/Operator Email: Not reported

Owner/Operator Indicator: Owner
Owner/Operator Name: MICH DEPT OF TRANSPORTATION
Legal Status: State
Date Became Current: 1901-01-01 00:00:00.
Date Ended Current: Not reported
Owner/Operator Address: Not reported
Owner/Operator City,State,Zip: Not reported
Owner/Operator Telephone: Not reported
Owner/Operator Telephone Ext: Not reported
Owner/Operator Fax: Not reported
Owner/Operator Email: Not reported

Owner/Operator Indicator: Owner
Owner/Operator Name: MICH DEPT OF TRANSPORTATION
Legal Status: State
Date Became Current: 1901-01-01 00:00:00.
Date Ended Current: Not reported
Owner/Operator Address: Not reported
Owner/Operator City,State,Zip: Not reported
Owner/Operator Telephone: Not reported
Owner/Operator Telephone Ext: Not reported
Owner/Operator Fax: Not reported
Owner/Operator Email: Not reported

Owner/Operator Indicator: Operator
Owner/Operator Name: MICH DEPT OF TRANSPORTATION
Legal Status: State
Date Became Current: 1901-01-01 00:00:00.
Date Ended Current: Not reported
Owner/Operator Address: Not reported
Owner/Operator City,State,Zip: Not reported
Owner/Operator Telephone: Not reported
Owner/Operator Telephone Ext: Not reported
Owner/Operator Fax: Not reported

MI DEPT/TRANSPORTATION (Continued) **1001220138**

Owner/Operator Email: Not reported

Historic Generators:

Receive Date:	1998-03-16 00:00:00.0
Handler Name:	MI DEPT/TRANSPORTATION
Federal Waste Generator Description:	Small Quantity Generator
State District Owner:	Not reported
Large Quantity Handler of Universal Waste:	No
Recognized Trader Importer:	No
Recognized Trader Exporter:	No
Spent Lead Acid Battery Importer:	No
Spent Lead Acid Battery Exporter:	No
Current Record:	No
Non Storage Recycler Activity:	Not reported
Electronic Manifest Broker:	Not reported

Receive Date:	2001-04-12 00:00:00.0
Handler Name:	MI DEPT/TRANSPORTATION
Federal Waste Generator Description:	Not a generator, verified
State District Owner:	Not reported
Large Quantity Handler of Universal Waste:	No
Recognized Trader Importer:	No
Recognized Trader Exporter:	No
Spent Lead Acid Battery Importer:	No
Spent Lead Acid Battery Exporter:	No
Current Record:	Yes
Non Storage Recycler Activity:	Not reported
Electronic Manifest Broker:	Not reported

List of NAICS Codes and Descriptions:

NAICS Code:	23731
NAICS Description:	HIGHWAY, STREET, AND BRIDGE CONSTRUCTION

Facility Has Received Notices of Violations:

Violations: No Violations Found

Evaluation Action Summary:

Evaluations: No Evaluations Found

F55 **BUNTS HOWARD** **EDR Hist Cleaner** **1009481502**
South **541 E VERNOR HWY** **N/A**
< 1/8 **DETROIT, MI**
0.064 mi.
337 ft. **Site 1 of 7 in cluster F**

Relative: EDR Hist Cleaner
Lower

Actual:
604 ft.

Year:	Name:	Type:
1940	BUNTS HOWARD	CLOTHES PRESSERS AND CLEANERS

G56
NE
< 1/8
0.075 mi.
394 ft.

MAGNOLIA PROPERTY — **MI INVENTORY** — **S117440458**
136 HENRY, 66 SIBLEY, 141 SIBLEY, 2540 PARK AVE., 2600/2616 — **N/A**
WAYNE (County), MI 48201

Site 1 of 6 in cluster G

Relative:
Higher

Actual:
609 ft.

INVENTORY:

Name:	MAGNOLIA PROPERTY
Address:	136 HENRY, 66 SIBLEY, 141 SIBLEY, 2540 PARK AVE., 2600/2616 CLIFFORD ST.
City,State,Zip:	MI 48201
Bea Number:	201406237LV
Township:	Detroit
District:	Southeast MI
Data Source:	BEA
Latitude:	42.34118
Longitude:	-83.05518

E57
ESE
< 1/8
0.076 mi.
399 ft.

CLIFFORD HAND LAUNDRY — **EDR Hist Cleaner** — **1009478949**
2334 CLIFFORD — **N/A**
DETROIT, MI

Site 2 of 3 in cluster E

Relative:
Lower

Actual:
604 ft.

EDR Hist Cleaner

Year:	Name:	Type:
1931	CLIFFORD HAND LAUNDRY	LAUNDRIES-HAND
1935	CLIFFORD HAND LAUNDRY	LAUNDRIES-HAND
1940	CLIFFORD HAND LAUNDRY	LAUNDRIES-HAND

H58
WSW
< 1/8
0.077 mi.
404 ft.

2421 SECOND AVENUE — **MI INVENTORY** — **S118188583**
2421 SECOND AVENUE — **N/A**
DETRIOT, MI 48201

Site 1 of 2 in cluster H

Relative:
Lower

Actual:
604 ft.

INVENTORY:

Name:	2421 SECOND AVENUE
Address:	2421 SECOND AVENUE
City,State,Zip:	DETRIOT, MI 482012601
Bea Number:	Not reported
Township:	Detroit
District:	Southeast MI
Data Source:	Part 201
Latitude:	42.33739
Longitude:	-83.0598

F59
South
< 1/8
0.078 mi.
411 ft.

CITY SERVICE GARAGE
577 E VERNOR HWY
DETROIT, MI

EDR Hist Auto **1009493425**
N/A

Site 2 of 7 in cluster F

Relative:
Lower

Actual:
603 ft.

EDR Hist Auto

Year:	Name:	Type:
1931	BURNSIDE HENRY	AUTOMOBILE REPAIRING
1935	CITY SERVICE GARAGE	AUTOMOBILE GARAGES

F60
South
< 1/8
0.079 mi.
416 ft.

CITY SERVICE CO
581 E VERNOR HWY
DETROIT, MI

EDR Hist Auto **1009493451**
N/A

Site 3 of 7 in cluster F

Relative:
Lower

Actual:
602 ft.

EDR Hist Auto

Year:	Name:	Type:
1940	CITY SERVICE CO	GASOLINE AND OIL SERVICE STATIONS

I61
ESE
< 1/8
0.079 mi.
416 ft.

MULLER JOS
2315 CLIFFORD
DETROIT, MI

EDR Hist Cleaner **1009478918**
N/A

Site 1 of 6 in cluster I

Relative:
Lower

Actual:
604 ft.

EDR Hist Cleaner

Year:	Name:	Type:
1931	MULLER JOS	CLOTHES PRESSERS AND CLEANERS

J62
NW
< 1/8
0.079 mi.
418 ft.

MICHIGAN CHRONICLE
479 LEDYARD ST
DETROIT, MI 48201

MI INVENTORY **S111964979**
MI WDS **N/A**

Site 1 of 5 in cluster J

Relative:
Higher

Actual:
610 ft.

INVENTORY:

Name:	MICHIGAN CHRONICLE PROPERTY
Address:	479 LEDYARD STREET
City,State,Zip:	MI 48201
Bea Number:	201506515LV
Township:	Detroit
District:	Southeast MI
Data Source:	BEA
Latitude:	Not reported
Longitude:	Not reported

WDS:

Name:	MICHIGAN CHRONICLE
Address:	479 LEDYARD ST
City,State,Zip:	DETROIT, MI 48201
Site Id:	MIG000025152

MICHIGAN CHRONICLE (Continued) **S111964979**

WMD Id:	450528
Site Specific Name:	MICHIGAN CHRONICLE
Mailing Address:	479 LEDYARD ST
Mailing City/State/Zip:	48201
Mailing County:	WAYNE

E63 **MAJESTIC CLEANERS** **EDR Hist Cleaner** **1009478921**
ESE **2316 CLIFFORD** **N/A**
< 1/8 **DETROIT, MI**
0.082 mi.
431 ft. **Site 3 of 3 in cluster E**

Relative: EDR Hist Cleaner
Lower

Actual:
604 ft.

Year:	Name:	Type:
1931	MAJESTIC CLEANERS	CLOTHES PRESSERS AND CLEANERS
1935	MAJESTIC CLEANERS	CLOTHES PRESSERS AND CLEANERS
1940	MAJESTIC CLEANERS	CLOTHES PRESSERS AND CLEANERS
1956	CLIFFORD CLEANERS AND TAILORS	CLEANERS AND DYERS

I64 **A T T S & L INC** **RCRA-VSQG** **1010785423**
ESE **2310 CASS AVE** **MIK718279557**
< 1/8 **DETROIT, MI 48201**
0.083 mi.
439 ft. **Site 2 of 6 in cluster I**

Relative: RCRA-VSQG:
Lower

Actual:
604 ft.

Date Form Received by Agency:		2008-01-11 00:00:00.0
Handler Name:	A T T S & L INC	
Handler Address:		2310 CASS AVE
Handler City,State,Zip:		DETROIT, MI 48201
EPA ID:		MIK718279557
Contact Name:		JAMES FERNS
Contact Address:		2310 CASS AVE
Contact City,State,Zip:		DETROIT, MI 48201
Contact Telephone:		248-588-5200
Contact Fax:		Not reported
Contact Email:		Not reported
Contact Title:		Not reported
EPA Region:		05
Land Type:		Private
Federal Waste Generator Description:		Conditionally Exempt Small Quantity Generator
Non-Notifier:		Not reported
Biennial Report Cycle:		Not reported
Accessibility:		Not reported
Active Site Indicator:		Handler Activities
State District Owner:		Not reported
State District:		Not reported
Mailing Address:		575 ELMWOOD DR
Mailing City,State,Zip:		TROY, MI 48083
Owner Name:		A T T S & L INC
Owner Type:		Private
Operator Name:		A T T S & L INC
Operator Type:		Private
Short-Term Generator Activity:		No
Importer Activity:		No

A T T S & L INC (Continued) **1010785423**

Mixed Waste Generator:	No
Transporter Activity:	No
Transfer Facility Activity:	No
Recycler Activity with Storage:	No
Small Quantity On-Site Burner Exemption:	No
Smelting Melting and Refining Furnace Exemption:	No
Underground Injection Control:	No
Off-Site Waste Receipt:	No
Universal Waste Indicator:	No
Universal Waste Destination Facility:	No
Federal Universal Waste:	No
Active Site Fed-Reg Treatment Storage and Disposal Facility:	Not reported
Active Site Converter Treatment storage and Disposal Facility:	Not reported
Active Site State-Reg Treatment Storage and Disposal Facility:	Not reported
Active Site State-Reg Handler:	---
Federal Facility Indicator:	Not reported
Hazardous Secondary Material Indicator:	NN
Sub-Part K Indicator:	Not reported
Commercial TSD Indicator:	No
Treatment Storage and Disposal Type:	Not reported
2018 GPRA Permit Baseline:	Not on the Baseline
2018 GPRA Renewals Baseline:	Not on the Baseline
Permit Renewals Workload Universe:	Not reported
Permit Workload Universe:	Not reported
Permit Progress Universe:	Not reported
Post-Closure Workload Universe:	Not reported
Closure Workload Universe:	Not reported
202 GPRA Corrective Action Baseline:	No
Corrective Action Workload Universe:	No
Subject to Corrective Action Universe:	No
Non-TSDFs Where RCRA CA has Been Imposed Universe:	No
TSDFs Potentially Subject to CA Under 3004 (u)/(v) Universe:	No
TSDFs Only Subject to CA under Discretionary Auth Universe:	No
Corrective Action Priority Ranking:	No NCAPS ranking
Environmental Control Indicator:	No
Institutional Control Indicator:	No
Human Exposure Controls Indicator:	N/A
Groundwater Controls Indicator:	N/A
Operating TSDF Universe:	Not reported
Full Enforcement Universe:	Not reported
Significant Non-Complier Universe:	No
Unaddressed Significant Non-Complier Universe:	No
Addressed Significant Non-Complier Universe:	No
Significant Non-Complier With a Compliance Schedule Universe:	No
Financial Assurance Required:	Not reported
Handler Date of Last Change:	2011-03-03 13:15:53.0
Recognized Trader-Importer:	No
Recognized Trader-Exporter:	No
Importer of Spent Lead Acid Batteries:	No
Exporter of Spent Lead Acid Batteries:	No
Recycler Activity Without Storage:	Not reported
Manifest Broker:	Not reported
Sub-Part P Indicator:	Not reported

Hazardous Waste Summary:
Waste Code: D001

A T T S & L INC (Continued) **1010785423**

Waste Description: IGNITABLE WASTE

Handler - Owner Operator:

Owner/Operator Indicator:	Operator
Owner/Operator Name:	A T T S & L INC
Legal Status:	Private
Date Became Current:	1995-10-01 00:00:00.
Date Ended Current:	Not reported
Owner/Operator Address:	Not reported
Owner/Operator City,State,Zip:	Not reported
Owner/Operator Telephone:	Not reported
Owner/Operator Telephone Ext:	Not reported
Owner/Operator Fax:	Not reported
Owner/Operator Email:	Not reported

Owner/Operator Indicator:	Owner
Owner/Operator Name:	A T T S & L INC
Legal Status:	Private
Date Became Current:	1995-10-01 00:00:00.
Date Ended Current:	Not reported
Owner/Operator Address:	Not reported
Owner/Operator City,State,Zip:	Not reported
Owner/Operator Telephone:	Not reported
Owner/Operator Telephone Ext:	Not reported
Owner/Operator Fax:	Not reported
Owner/Operator Email:	Not reported

Historic Generators:

Receive Date:	2008-01-11 00:00:00.0
Handler Name: A T T S & L INC	
Federal Waste Generator Description:	Conditionally Exempt Small Quantity Generator
State District Owner:	Not reported
Large Quantity Handler of Universal Waste:	No
Recognized Trader Importer:	No
Recognized Trader Exporter:	No
Spent Lead Acid Battery Importer:	No
Spent Lead Acid Battery Exporter:	No
Current Record:	Yes
Non Storage Recycler Activity:	Not reported
Electronic Manifest Broker:	Not reported

List of NAICS Codes and Descriptions:

NAICS Code:	53112
NAICS Description:	LESSORS OF NONRESIDENTIAL BUILDINGS (EXCEPT MINIWAREHOUSES)

Facility Has Received Notices of Violations:

Violations:	No Violations Found

Evaluation Action Summary:

Evaluations:	No Evaluations Found

K65 North < 1/8 0.089 mi. 472 ft. | **MALLEY IDA MRS** | **EDR Hist Cleaner** | **1009479250** | **N/A**

2615 CASS AVE
DETROIT, MI

Site 1 of 8 in cluster K

Relative: Higher

Actual: 610 ft.

EDR Hist Cleaner

Year:	Name:	Type:
1921	RICHMAN DAVID	LAUNDRIES
1926	MALLEY IDA MRS	LAUNDRIES
1931	FREDENTHAL ROBT	CLOTHES PRESSERS AND CLEANERS

J66 WNW < 1/8 0.090 mi. 476 ft. | **COMERICA BANK** | **MI BEA** | **S109171415** | **N/A**

2600 SECOND AVENUE
DETROIT, MI 48201

Site 2 of 5 in cluster J

Relative: Higher

Actual: 610 ft.

BEA:

Secondary Address:	Not reported
BEA Number:	3952
District:	Southeast MI
Date Received:	07/17/2008
Submitter Name:	Comerica Bank
Petition Determination:	No Request
Petition Disclosure:	0
Category:	No Hazardous Substance(s)
Determination 20107A:	No Request
Reviewer:	thorntop
Division Assigned:	RRD

J67 WNW < 1/8 0.090 mi. 476 ft. | **COMERICA BANK** | **MI INVENTORY** | **S114033498** | **N/A**

2600 SECOND AVENUE
WAYNE (County), MI 48201

Site 3 of 5 in cluster J

Relative: Higher

Actual: 610 ft.

INVENTORY:

Name:	COMERICA BANK
Address:	2600 SECOND AVENUE
City,State,Zip:	MI 48201
Bea Number:	200803952LV
Township:	Detroit
District:	Southeast MI
Data Source:	BEA
Latitude:	Not reported
Longitude:	Not reported

F68 SSW < 1/8 0.093 mi. 492 ft. | **MCCANN MICHL J**
609 E VERNOR HWY
DETROIT, MI | **EDR Hist Auto** | **1009493709**
N/A

Site 4 of 7 in cluster F

Relative: Lower
Actual: 601 ft.

EDR Hist Auto

Year:	Name:	Type:
1935	MCCANN MICHL J	GASOLINE AND OIL SERVICE STATIONS
1940	MCCANN MICHL J	GASOLINE AND OIL SERVICE STATIONS

H69 SW < 1/8 0.095 mi. 501 ft. | **HALE ELIZ MRS**
650 W VERNOR HWY
DETROIT, MI | **EDR Hist Cleaner** | **1009482192**
N/A

Site 2 of 2 in cluster H

Relative: Lower
Actual: 601 ft.

EDR Hist Cleaner

Year:	Name:	Type:
1931	KOSSACK ISADORE	LAUNDRIES-HAND
1940	HALE ELIZ MRS	CLOTHES PRESSERS AND CLEANERS

L70 SSE < 1/8 0.095 mi. 504 ft. | **DETROIT STEAM CARPET CLEANING WORKS**
454 COLUMBIA W
DETROIT, MI | **EDR Hist Cleaner** | **1009480903**
N/A

Site 1 of 7 in cluster L

Relative: Lower
Actual: 603 ft.

EDR Hist Cleaner

Year:	Name:	Type:
1921	DETROIT STEAM CARPET CLEANING W	CARPET CLEANING WORKS

K71 North < 1/8 0.098 mi. 519 ft. | **US ENVIRONMENTAL PROTECTION AGENCY**
2600 CLIFFORD ST
DETROIT, MI 48201 | **RCRA NonGen / NLR** | **1008373729**
MIK868225285

Site 2 of 8 in cluster K

Relative: Higher
Actual: 610 ft.

RCRA NonGen / NLR:

Date Form Received by Agency:	2005-05-16 00:00:00.0
Handler Name:	US ENVIRONMENTAL PROTECTION AGENCY
Handler Address:	2600 CLIFFORD ST
Handler City,State,Zip:	DETROIT, MI 48201
EPA ID:	MIK868225285
Contact Name:	BRAD STIMPLE
Contact Address:	2600 CLIFFORD ST
Contact City,State,Zip:	DETROIT, MI 48201
Contact Telephone:	440-250-1717
Contact Fax:	Not reported
Contact Email:	Not reported
Contact Title:	Not reported
EPA Region:	05
Land Type:	Other
Federal Waste Generator Description:	Not a generator, verified

US ENVIRONMENTAL PROTECTION AGENCY (Continued) **1008373729**

Non-Notifier:	Not reported
Biennial Report Cycle:	Not reported
Accessibility:	Not reported
Active Site Indicator:	Not reported
State District Owner:	Not reported
State District:	Not reported
Mailing Address:	25089 CENTER RIDGE RD
Mailing City,State,Zip:	WESTLAKE, OH 44145
Owner Name:	Not reported
Owner Type:	Not reported
Operator Name:	Not reported
Operator Type:	Not reported
Short-Term Generator Activity:	No
Importer Activity:	No
Mixed Waste Generator:	No
Transporter Activity:	No
Transfer Facility Activity:	No
Recycler Activity with Storage:	No
Small Quantity On-Site Burner Exemption:	No
Smelting Melting and Refining Furnace Exemption:	No
Underground Injection Control:	No
Off-Site Waste Receipt:	No
Universal Waste Indicator:	No
Universal Waste Destination Facility:	No
Federal Universal Waste:	No
Active Site Fed-Reg Treatment Storage and Disposal Facility:	Not reported
Active Site Converter Treatment storage and Disposal Facility:	Not reported
Active Site State-Reg Treatment Storage and Disposal Facility:	Not reported
Active Site State-Reg Handler:	---
Federal Facility Indicator:	Not reported
Hazardous Secondary Material Indicator:	NN
Sub-Part K Indicator:	Not reported
Commercial TSD Indicator:	No
Treatment Storage and Disposal Type:	Not reported
2018 GPRA Permit Baseline:	Not on the Baseline
2018 GPRA Renewals Baseline:	Not on the Baseline
Permit Renewals Workload Universe:	Not reported
Permit Workload Universe:	Not reported
Permit Progress Universe:	Not reported
Post-Closure Workload Universe:	Not reported
Closure Workload Universe:	Not reported
202 GPRA Corrective Action Baseline:	No
Corrective Action Workload Universe:	No
Subject to Corrective Action Universe:	No
Non-TSDFs Where RCRA CA has Been Imposed Universe:	No
TSDFs Potentially Subject to CA Under 3004 (u)/(v) Universe:	No
TSDFs Only Subject to CA under Discretionary Auth Universe:	No
Corrective Action Priority Ranking:	No NCAPS ranking
Environmental Control Indicator:	No
Institutional Control Indicator:	No
Human Exposure Controls Indicator:	N/A
Groundwater Controls Indicator:	N/A
Operating TSDF Universe:	Not reported
Full Enforcement Universe:	Not reported
Significant Non-Complier Universe:	No
Unaddressed Significant Non-Complier Universe:	No
Addressed Significant Non-Complier Universe:	No

US ENVIRONMENTAL PROTECTION AGENCY (Continued) **1008373729**

Significant Non-Complier With a Compliance Schedule Universe:	No
Financial Assurance Required:	Not reported
Handler Date of Last Change:	2011-03-03 13:15:53.0
Recognized Trader-Importer:	No
Recognized Trader-Exporter:	No
Importer of Spent Lead Acid Batteries:	No
Exporter of Spent Lead Acid Batteries:	No
Recycler Activity Without Storage:	Not reported
Manifest Broker:	Not reported
Sub-Part P Indicator:	Not reported

Hazardous Waste Summary:

Waste Code:	D001
Waste Description:	IGNITABLE WASTE

Historic Generators:

Receive Date:	2005-05-16 00:00:00.0
Handler Name:	US ENVIRONMENTAL PROTECTION AGENCY
Federal Waste Generator Description:	Not a generator, verified
State District Owner:	Not reported
Large Quantity Handler of Universal Waste:	No
Recognized Trader Importer:	No
Recognized Trader Exporter:	No
Spent Lead Acid Battery Importer:	No
Spent Lead Acid Battery Exporter:	No
Current Record:	Yes
Non Storage Recycler Activity:	Not reported
Electronic Manifest Broker:	Not reported

List of NAICS Codes and Descriptions:

NAICS Codes:	No NAICS Codes Found

Facility Has Received Notices of Violations:

Violations:	No Violations Found

Evaluation Action Summary:

Evaluations:	No Evaluations Found

K72 **TEMPLE COMMONS, LLC** **MI INVENTORY** **S110300938**
North **2600 CLIFFORD STREET** **MI BEA** **N/A**
< 1/8 **DETROIT, MI 48201** **MI WDS**
0.098 mi.
519 ft. **Site 3 of 8 in cluster K**

Relative:
Higher

Actual:
610 ft.

INVENTORY:

Name:	TEMPLE COMMONS, LLC
Address:	2600 CLIFFORD STREET
City,State,Zip:	MI 48201
Bea Number:	201004439LV
Township:	Detroit
District:	Southeast MI
Data Source:	BEA
Latitude:	Not reported

TEMPLE COMMONS, LLC (Continued) **S110300938**

Longitude: Not reported

BEA:

Secondary Address:	Not reported
BEA Number:	4439
District:	Southeast MI
Date Received:	05/18/2010
Submitter Name:	Temple Commons, LLC
Petition Determination:	No Request
Petition Disclosure:	0
Category:	No Hazardous Substance(s)
Determination 20107A:	No Request
Reviewer:	thorntop
Division Assigned:	RRD

WDS:

Name:	US ENVIRONMENTAL PROTECTION AGENCY
Address:	2600 CLIFFORD ST
City,State,Zip:	DETROIT, MI 48201
Site Id:	MIK868225285
WMD Id:	479209
Site Specific Name:	US ENVIRONMENTAL PROTECTION AGENCY
Mailing Address:	25089 CENTER RIDGE RD
Mailing City/State/Zip:	44145
Mailing County:	Not reported

Name:	ACIS LABORATORIES
Address:	2600 CLIFFORD ST
City,State,Zip:	DETROIT, MI 48201
Site Id:	MIG000016590
WMD Id:	415244
Site Specific Name:	ACIS LABORATORIES
Mailing Address:	2600 CLIFFORD ST
Mailing City/State/Zip:	48201
Mailing County:	WAYNE

K73 **CLIFFORD LAB** **SEMS** **1008879643**
North **2600 - 2616 CLIFFORD STREET** **MIN000510003**
< 1/8 **DETROIT, MI 48201**
0.098 mi.
519 ft. **Site 4 of 8 in cluster K**

Relative:
Higher

Actual:
610 ft.

SEMS:

Site ID:	0510003
EPA ID:	MIN000510003
Name:	CLIFFORD LAB
Address:	2600 - 2616 CLIFFORD STREET
Address 2:	Not reported
City,State,Zip:	DETROIT, MI 48201-2626
Cong District:	13
FIPS Code:	26163
Latitude:	Not reported
Longitude:	Not reported
FF:	N
NPL:	Not on the NPL
Non NPL Status:	Removal Only Site (No Site Assessment Work Needed)

CLIFFORD LAB (Continued) **1008879643**

SEMS Detail:

Region:	05
Site ID:	0510003
EPA ID:	MIN000510003
Site Name:	CLIFFORD LAB
NPL:	N
FF:	N
OU:	00
Action Code:	RV
Action Name:	RMVL
SEQ:	1
Start Date:	2005-05-02 04:00:00
Finish Date:	5/9/2005
Qual:	C
Current Action Lead:	EPA Perf

M74 **DETROIT GARAGES** **EDR Hist Auto** **1009493930**
WNW **633 LEDYARD** **N/A**
< 1/8 **DETROIT, MI**
0.100 mi.
529 ft. **Site 1 of 2 in cluster M**

Relative: EDR Hist Auto
Higher

Actual:
609 ft.

Year:	Name:	Type:
1935	DETROIT GARAGES	AUTOMOBILE GARAGES

M75 **FORMER EDISON BUILDING** **MI UST** **U003868339**
WNW **633 LEDYARD ST** **N/A**
< 1/8 **DETROIT, MI 48201**
0.100 mi.
529 ft. **Site 2 of 2 in cluster M**

Relative: UST:
Higher

Actual:
609 ft.

Name:	FORMER EDISON BUILDING
Address:	633 LEDYARD ST
City,State,Zip:	DETROIT 48201-2551
Facility Type:	CLOSED
Facility ID:	00041191
Facility Region:	Not reported
Owner Name:	GROHS LLC
Owner Address:	325 WILKINSON ST APT 239
Owner City:	CHELSEA
Owner State:	MI
Owner Zip:	48118-1549
Owner Contact:	Not reported
Owner Phone:	7735507953
Contact:	Robert Smith
Contact Phone:	313-376-8996
Date of Collection:	Not reported
Accuracy:	15
Horizontal Datum:	NAD83
Accuracy Value Unit:	METERS
Source:	STATE OF MICHIGAN
Point Line Area:	POINT

FORMER EDISON BUILDING (Continued) **U003868339**

Desc Category:	Not reported
Method of Collection:	Interpolation-Map
District:	Region 1 - SE Michigan District Office
Tank ID:	2
Capacity:	10000
Tank Status:	Removed from Ground
Substance:	Other(unkown)
Install Date:	Not reported
Remove Date:	06/12/2002
Tank Number:	Not reported
Tank Details Compartments:	Not reported
Tank Release Detection:	Not reported
Pipe Release Detection:	Not reported
Piping Material:	Not reported
Piping Type:	Not reported
Tank Construction:	Not reported
Impressed Device:	Not reported
Latitude:	42.33971
Longitude:	-83.06036

Name:	FORMER EDISON BUILDING
Address:	633 LEDYARD ST
City,State,Zip:	DETROIT 48201-2551
Facility Type:	CLOSED
Facility ID:	00041191
Facility Region:	Not reported
Owner Name:	GROHS LLC
Owner Address:	325 WILKINSON ST APT 239
Owner City:	CHELSEA
Owner State:	MI
Owner Zip:	48118-1549
Owner Contact:	Not reported
Owner Phone:	7735507953
Contact:	Robert Smith
Contact Phone:	313-376-8996
Date of Collection:	Not reported
Accuracy:	15
Horizontal Datum:	NAD83
Accuracy Value Unit:	METERS
Source:	STATE OF MICHIGAN
Point Line Area:	POINT
Desc Category:	Not reported
Method of Collection:	Interpolation-Map
District:	Region 1 - SE Michigan District Office
Tank ID:	1
Capacity:	6000
Tank Status:	Removed from Ground
Substance:	Other(unkown)
Install Date:	Not reported
Remove Date:	06/12/2002
Tank Number:	Not reported
Tank Details Compartments:	Not reported
Tank Release Detection:	Not reported
Pipe Release Detection:	Not reported
Piping Material:	Not reported
Piping Type:	Not reported
Tank Construction:	Not reported

FORMER EDISON BUILDING (Continued) **U003868339**

Impressed Device:	Not reported
Latitude:	42.33971
Longitude:	-83.06036

F76 **OLYMPIA DEVELOPMENT OF MICHIGAN LLC** **RCRA NonGen / NLR** **1012181127**
SSE **481 W COLUMBIA ST** **MIK827398124**
< 1/8 **DETROIT, MI 48201**
0.101 mi.
531 ft. **Site 5 of 7 in cluster F**

Relative:
Lower

Actual:
603 ft.

RCRA NonGen / NLR:

Date Form Received by Agency:	2010-05-27 00:00:00.0
Handler Name:	OLYMPIA DEVELOPMENT OF MICHIGAN LLC
Handler Address:	481 W COLUMBIA ST
Handler City,State,Zip:	DETROIT, MI 48201
EPA ID:	MIK827398124
Contact Name:	STEWART BEAL
Contact Address:	481 W COLUMBIA ST
Contact City,State,Zip:	DETROIT, MI 48201
Contact Telephone:	734-662-6133
Contact Fax:	Not reported
Contact Email:	Not reported
Contact Title:	Not reported
EPA Region:	05
Land Type:	Private
Federal Waste Generator Description:	Not a generator, verified
Non-Notifier:	Not reported
Biennial Report Cycle:	Not reported
Accessibility:	Not reported
Active Site Indicator:	Not reported
State District Owner:	Not reported
State District:	Not reported
Mailing Address:	2211 WOODWARD AVE
Mailing City,State,Zip:	DETROIT, MI 48201
Owner Name:	OLYMPIA DEVELOPMENT OF MICHIGAN LLC
Owner Type:	Private
Operator Name:	OLYMPIA DEVELOPMENT OF MICHIGAN LLC
Operator Type:	Private
Short-Term Generator Activity:	No
Importer Activity:	No
Mixed Waste Generator:	No
Transporter Activity:	No
Transfer Facility Activity:	No
Recycler Activity with Storage:	No
Small Quantity On-Site Burner Exemption:	No
Smelting Melting and Refining Furnace Exemption:	No
Underground Injection Control:	No
Off-Site Waste Receipt:	No
Universal Waste Indicator:	No
Universal Waste Destination Facility:	No
Federal Universal Waste:	No
Active Site Fed-Reg Treatment Storage and Disposal Facility:	Not reported
Active Site Converter Treatment storage and Disposal Facility:	Not reported
Active Site State-Reg Treatment Storage and Disposal Facility:	Not reported
Active Site State-Reg Handler:	---
Federal Facility Indicator:	Not reported
Hazardous Secondary Material Indicator:	NN
Sub-Part K Indicator:	Not reported

OLYMPIA DEVELOPMENT OF MICHIGAN LLC (Continued) **1012181127**

Commercial TSD Indicator:	No
Treatment Storage and Disposal Type:	Not reported
2018 GPRA Permit Baseline:	Not on the Baseline
2018 GPRA Renewals Baseline:	Not on the Baseline
Permit Renewals Workload Universe:	Not reported
Permit Workload Universe:	Not reported
Permit Progress Universe:	Not reported
Post-Closure Workload Universe:	Not reported
Closure Workload Universe:	Not reported
202 GPRA Corrective Action Baseline:	No
Corrective Action Workload Universe:	No
Subject to Corrective Action Universe:	No
Non-TSDFs Where RCRA CA has Been Imposed Universe:	No
TSDFs Potentially Subject to CA Under 3004 (u)/(v) Universe:	No
TSDFs Only Subject to CA under Discretionary Auth Universe:	No
Corrective Action Priority Ranking:	No NCAPS ranking
Environmental Control Indicator:	No
Institutional Control Indicator:	No
Human Exposure Controls Indicator:	N/A
Groundwater Controls Indicator:	N/A
Operating TSDF Universe:	Not reported
Full Enforcement Universe:	Not reported
Significant Non-Complier Universe:	No
Unaddressed Significant Non-Complier Universe:	No
Addressed Significant Non-Complier Universe:	No
Significant Non-Complier With a Compliance Schedule Universe:	No
Financial Assurance Required:	Not reported
Handler Date of Last Change:	2011-03-03 13:15:53.0
Recognized Trader-Importer:	No
Recognized Trader-Exporter:	No
Importer of Spent Lead Acid Batteries:	No
Exporter of Spent Lead Acid Batteries:	No
Recycler Activity Without Storage:	Not reported
Manifest Broker:	Not reported
Sub-Part P Indicator:	Not reported

Hazardous Waste Summary:

Waste Code:	D001
Waste Description:	IGNITABLE WASTE

Handler - Owner Operator:

Owner/Operator Indicator:	Operator
Owner/Operator Name:	OLYMPIA DEVELOPMENT OF MICHIGAN LLC
Legal Status:	Private
Date Became Current:	1997-07-30 00:00:00.
Date Ended Current:	Not reported
Owner/Operator Address:	Not reported
Owner/Operator City,State,Zip:	Not reported
Owner/Operator Telephone:	Not reported
Owner/Operator Telephone Ext:	Not reported
Owner/Operator Fax:	Not reported
Owner/Operator Email:	Not reported

Owner/Operator Indicator:	Owner
Owner/Operator Name:	OLYMPIA DEVELOPMENT OF MICHIGAN LLC

OLYMPIA DEVELOPMENT OF MICHIGAN LLC (Continued) **1012181127**

Legal Status:	Private
Date Became Current:	1997-07-30 00:00:00.
Date Ended Current:	Not reported
Owner/Operator Address:	Not reported
Owner/Operator City,State,Zip:	Not reported
Owner/Operator Telephone:	Not reported
Owner/Operator Telephone Ext:	Not reported
Owner/Operator Fax:	Not reported
Owner/Operator Email:	Not reported

Owner/Operator Indicator:	Operator
Owner/Operator Name:	OLYMPIA DEVELOPMENT OF MICHIGAN LLC
Legal Status:	Private
Date Became Current:	1997-07-30 00:00:00.
Date Ended Current:	Not reported
Owner/Operator Address:	Not reported
Owner/Operator City,State,Zip:	Not reported
Owner/Operator Telephone:	Not reported
Owner/Operator Telephone Ext:	Not reported
Owner/Operator Fax:	Not reported
Owner/Operator Email:	Not reported

Owner/Operator Indicator:	Owner
Owner/Operator Name:	OLYMPIA DEVELOPMENT OF MICHIGAN LLC
Legal Status:	Private
Date Became Current:	1997-07-30 00:00:00.
Date Ended Current:	Not reported
Owner/Operator Address:	Not reported
Owner/Operator City,State,Zip:	Not reported
Owner/Operator Telephone:	Not reported
Owner/Operator Telephone Ext:	Not reported
Owner/Operator Fax:	Not reported
Owner/Operator Email:	Not reported

Historic Generators:

Receive Date:	2009-03-13 00:00:00.0
Handler Name:	OLYMPIA DEVELOPMENT OF MICHIGAN LLC
Federal Waste Generator Description:	Small Quantity Generator
State District Owner:	Not reported
Large Quantity Handler of Universal Waste:	No
Recognized Trader Importer:	No
Recognized Trader Exporter:	No
Spent Lead Acid Battery Importer:	No
Spent Lead Acid Battery Exporter:	No
Current Record:	No
Non Storage Recycler Activity:	Not reported
Electronic Manifest Broker:	Not reported

Receive Date:	2010-05-27 00:00:00.0
Handler Name:	OLYMPIA DEVELOPMENT OF MICHIGAN LLC
Federal Waste Generator Description:	Not a generator, verified
State District Owner:	Not reported
Large Quantity Handler of Universal Waste:	No
Recognized Trader Importer:	No
Recognized Trader Exporter:	No
Spent Lead Acid Battery Importer:	No
Spent Lead Acid Battery Exporter:	No

OLYMPIA DEVELOPMENT OF MICHIGAN LLC (Continued) **1012181127**

Current Record: Yes
Non Storage Recycler Activity: Not reported
Electronic Manifest Broker: Not reported

List of NAICS Codes and Descriptions:
NAICS Code: 56291
NAICS Description: REMEDIATION SERVICES

Facility Has Received Notices of Violation:
Found Violation: No
Agency Which Determined Violation: Not reported
Violation Short Description: Not reported
Date Violation was Determined: Not reported
Actual Return to Compliance Date: Not reported
Return to Compliance Qualifier: Not reported
Violation Responsible Agency: Not reported
Scheduled Compliance Date: Not reported
Enforcement Identifier: Not reported
Date of Enforcement Action: Not reported
Enforcement Responsible Agency: Not reported
Enforcement Docket Number: Not reported
Enforcement Attorney: Not reported
Corrective Action Component: Not reported
Appeal Initiated Date: Not reported
Appeal Resolution Date: Not reported
Disposition Status Date: Not reported
Disposition Status: Not reported
Disposition Status Description: Not reported
Consent/Final Order Sequence Number: Not reported
Consent/Final Order Respondent Name: Not reported
Consent/Final Order Lead Agency: Not reported
Enforcement Type: Not reported
Enforcement Responsible Person: Not reported
Enforcement Responsible Sub-Organization: Not reported
SEP Sequence Number: Not reported
SEP Expenditure Amount: Not reported
SEP Scheduled Completion Date: Not reported
SEP Actual Date: Not reported
SEP Defaulted Date: Not reported
SEP Type: Not reported
SEP Type Description: Not reported
Proposed Amount: Not reported
Final Monetary Amount: Not reported
Paid Amount: Not reported
Final Count: Not reported
Final Amount: Not reported

Evaluation Action Summary:
Evaluation Date: 2009-05-13 00:00:00.0
Evaluation Responsible Agency: State
Found Violation: No
Evaluation Type Description: COMPLIANCE EVALUATION INSPECTION ON-SITE
Evaluation Responsible Person Identifier: Not reported
Evaluation Responsible Sub-Organization: Not reported
Actual Return to Compliance Date: Not reported
Scheduled Compliance Date: Not reported

OLYMPIA DEVELOPMENT OF MICHIGAN LLC (Continued) **1012181127**

Date of Request: Not reported
Date Response Received: Not reported
Request Agency: Not reported
Former Citation: Not reported

L77
SSE
< 1/8
0.103 mi.
542 ft.

COLUMBIA GARAGE **EDR Hist Auto** **1009492422**
455 COLUMBIA **N/A**
DETROIT, MI

Site 2 of 7 in cluster L

Relative:
Lower

EDR Hist Auto

Actual:
603 ft.

Year:	Name:	Type:
1935	COLUMBIA GARAGE	AUTOMOBILE REPAIRING

L78
SSE
< 1/8
0.103 mi.
542 ft.

FILM EXCHANGE PUBLIC GARAGE **EDR Hist Auto** **1009492424**
455 W COLUMBIA **N/A**
DETROIT, MI

Site 3 of 7 in cluster L

Relative:
Lower

EDR Hist Auto

Actual:
603 ft.

Year:	Name:	Type:
1931	FILM EXCHANGE PUBLIC GARAGE	AUTOMOBILE GARAGES
1940	COLUMBIA GARAGE	AUTOMOBILE GARAGES

L79
SSE
< 1/8
0.104 mi.
547 ft.

FILM EXCHANGE PUBLIC GARAGE **EDR Hist Auto** **1009492349**
449 W COLUMBIA **N/A**
DETROIT, MI

Site 4 of 7 in cluster L

Relative:
Lower

EDR Hist Auto

Actual:
603 ft.

Year:	Name:	Type:
1931	FILM EXCHANGE PUBLIC GARAGE	AUTOMOBILE GARAGES

G80
ENE
< 1/8
0.104 mi.
549 ft.

MICKEY S STANDARD SERVICE **EDR Hist Auto** **1009490043**
2453 PARK AVE **N/A**
DETROIT, MI

Site 2 of 6 in cluster G

Relative:
Higher

EDR Hist Auto

Actual:
609 ft.

Year:	Name:	Type:
1931	STANDARD QUALITY SERVICE	GASOLINE AND OIL SERVICE STATIONS
1935	EZMERLIAN MICHL	GASOLINE AND OIL SERVICE STATIONS
1940	MICKEY S STANDARD SERVICE	GASOLINE AND OIL SERVICE STATIONS
1956	MIICKEY S STANDARD SERVICE	GASOLINE STATIONS

MICKEY S STANDARD SERVICE (Continued) **1009490043**

1965 MICKEY S STANDARD SERVICE GASOLINE STATIONS

G81 **PROACTIVE LOGISTIC SOLUTIONS LLC** **MI LUST** **U003319400**
ENE **2453 PARK AVE** **MI UST** **N/A**
< 1/8 **DETROIT, MI 48201**
0.104 mi.
549 ft. **Site 3 of 6 in cluster G**

Relative:
Higher

Actual:
609 ft.

LUST:

Name:	PROACTIVE LOGISTIC SOLUTIONS LLC
Address:	2453 PARK AVE
City,State,Zip:	DETROIT, MI 48201-
Facility ID:	00000895
Source:	STATE OF MICHIGAN
Owner Name:	ProactiveLogistic Solutions LLC
Owner Address:	Not reported
Owner City,St,Zip:	UNKNOWN, MI
Owner Contact:	Not reported
Owner Phone:	Not reported
Country:	USA
District:	Warren
Site Name:	Greater Detroit Cab Co Inc
Latitude:	42.33967
Longitude:	-83.05533
Date of Collection:	10/24/2005
Method of Collection:	GPS Code Meas. Standard Positioning Service SA Off
Accuracy:	100
Accuracy Value Unit:	FEET
Horizontal Data:	NAD83
Point Line Area:	POINT
Desc Category:	Plant Entrance (Freight)
Leak Number:	C-0164-01
Release Date:	03/19/2001
Substance Released:	Used Oil
Release Status:	Closed
Release Closed Date:	10/10/2001
Leak Number:	C-0168-13
Release Date:	07/21/2016
Substance Released:	Gasoline,Gasoline
Release Status:	Open
Release Closed Date:	Not reported

UST:

Name:	PROACTIVE LOGISTIC SOLUTIONS LLC
Address:	2453 PARK AVE
City,State,Zip:	DETROIT 48201-3413
Facility Type:	CLOSED
Facility ID:	00000895
Facility Region:	Not reported
Owner Name:	PROACTIVE LOGISTIC SOLUTIONS LLC
Owner Address:	23772 WEST RD #160
Owner City:	BROWNSTOWN TWP
Owner State:	MI
Owner Zip:	48183
Owner Contact:	Not reported
Owner Phone:	Not reported

PROACTIVE LOGISTIC SOLUTIONS LLC (Continued) **U003319400**

Contact:	Michael McNally
Contact Phone:	(313) 471-3183
Date of Collection:	10/24/2005
Accuracy:	100
Horizontal Datum:	NAD83
Accuracy Value Unit:	FEET
Source:	STATE OF MICHIGAN
Point Line Area:	POINT
Desc Category:	Plant Entrance (Freight)
Method of Collection:	GPS Code Meas. Standard Positioning Service SA Off
District:	Region 1 - SE Michigan District Office
Tank ID:	3
Capacity:	550
Tank Status:	Removed from Ground
Substance:	Used Oil
Install Date:	04/09/1970
Remove Date:	03/15/2001
Tank Number:	Not reported
Tank Details Compartments:	Not reported
Tank Release Detection:	Not reported
Pipe Release Detection:	Not reported
Piping Material:	Not reported
Piping Type:	Not reported
Tank Construction:	Not reported
Impressed Device:	Not reported
Latitude:	42.33967
Longitude:	-83.05533

Name:	PROACTIVE LOGISTIC SOLUTIONS LLC
Address:	2453 PARK AVE
City,State,Zip:	DETROIT 48201-3413
Facility Type:	CLOSED
Facility ID:	00000895
Facility Region:	Not reported
Owner Name:	PROACTIVE LOGISTIC SOLUTIONS LLC
Owner Address:	23772 WEST RD #160
Owner City:	BROWNSTOWN TWP
Owner State:	MI
Owner Zip:	48183
Owner Contact:	Not reported
Owner Phone:	Not reported
Contact:	Michael McNally
Contact Phone:	(313) 471-3183
Date of Collection:	10/24/2005
Accuracy:	100
Horizontal Datum:	NAD83
Accuracy Value Unit:	FEET
Source:	STATE OF MICHIGAN
Point Line Area:	POINT
Desc Category:	Plant Entrance (Freight)
Method of Collection:	GPS Code Meas. Standard Positioning Service SA Off
District:	Region 1 - SE Michigan District Office
Tank ID:	2
Capacity:	10000
Tank Status:	Removed from Ground
Substance:	Gasoline
Install Date:	04/09/1970

PROACTIVE LOGISTIC SOLUTIONS LLC (Continued) **U003319400**

Remove Date:	07/21/2016
Tank Number:	Not reported
Tank Details Compartments:	Not reported
Tank Release Detection:	Not reported
Pipe Release Detection:	Not reported
Piping Material:	Not reported
Piping Type:	Not reported
Tank Construction:	Not reported
Impressed Device:	Not reported
Latitude:	42.33967
Longitude:	-83.05533

Name:	PROACTIVE LOGISTIC SOLUTIONS LLC
Address:	2453 PARK AVE
City,State,Zip:	DETROIT 48201-3413
Facility Type:	CLOSED
Facility ID:	00000895
Facility Region:	Not reported
Owner Name:	PROACTIVE LOGISTIC SOLUTIONS LLC
Owner Address:	23772 WEST RD #160
Owner City:	BROWNSTOWN TWP
Owner State:	MI
Owner Zip:	48183
Owner Contact:	Not reported
Owner Phone:	Not reported
Contact:	Michael McNally
Contact Phone:	(313) 471-3183
Date of Collection:	10/24/2005
Accuracy:	100
Horizontal Datum:	NAD83
Accuracy Value Unit:	FEET
Source:	STATE OF MICHIGAN
Point Line Area:	POINT
Desc Category:	Plant Entrance (Freight)
Method of Collection:	GPS Code Meas. Standard Positioning Service SA Off
District:	Region 1 - SE Michigan District Office
Tank ID:	1
Capacity:	10000
Tank Status:	Removed from Ground
Substance:	Gasoline
Install Date:	04/09/1970
Remove Date:	07/21/2016
Tank Number:	Not reported
Tank Details Compartments:	Not reported
Tank Release Detection:	Not reported
Pipe Release Detection:	Not reported
Piping Material:	Not reported
Piping Type:	Not reported
Tank Construction:	Not reported
Impressed Device:	Not reported
Latitude:	42.33967
Longitude:	-83.05533

G82 **PROACTIVE LOGISTIC SOLUTIONS LLC** **RCRA NonGen / NLR** **1016453543**
ENE **2453 PARK AVE** **FINDS** **MIK173531695**
< 1/8 **DETROIT, MI 48201** **ECHO**
0.104 mi.
549 ft. **Site 4 of 6 in cluster G**

Relative:
Higher

Actual:
609 ft.

RCRA NonGen / NLR:

Date Form Received by Agency:	2016-09-27 00:00:00.0
Handler Name:	PROACTIVE LOGISTIC SOLUTIONS LLC
Handler Address:	2453 PARK AVE
Handler City,State,Zip:	DETROIT, MI 48201
EPA ID:	MIK173531695
Contact Name:	ALEXANDER CLARK
Contact Address:	Not reported
Contact City,State,Zip:	Not reported
Contact Telephone:	248-267-3281
Contact Fax:	248-879-2001
Contact Email:	CLARKA@MILLERCANFIELD.COM
Contact Title:	Not reported
EPA Region:	05
Land Type:	Private
Federal Waste Generator Description:	Not a generator, verified
Non-Notifier:	Not reported
Biennial Report Cycle:	Not reported
Accessibility:	Not reported
Active Site Indicator:	Not reported
State District Owner:	Not reported
State District:	Not reported
Mailing Address:	23772 WEST RD
Mailing City,State,Zip:	BROWNSTOWN TOWNSHIP, MI 48183
Owner Name:	PROACTIVE LOGISTIC SOLUTIONS LLC
Owner Type:	Private
Operator Name:	PROACTIVE LOGISTIC SOLUTIONS LLC
Operator Type:	Private
Short-Term Generator Activity:	No
Importer Activity:	No
Mixed Waste Generator:	No
Transporter Activity:	No
Transfer Facility Activity:	No
Recycler Activity with Storage:	No
Small Quantity On-Site Burner Exemption:	No
Smelting Melting and Refining Furnace Exemption:	No
Underground Injection Control:	No
Off-Site Waste Receipt:	No
Universal Waste Indicator:	No
Universal Waste Destination Facility:	No
Federal Universal Waste:	No
Active Site Fed-Reg Treatment Storage and Disposal Facility:	Not reported
Active Site Converter Treatment storage and Disposal Facility:	Not reported
Active Site State-Reg Treatment Storage and Disposal Facility:	Not reported
Active Site State-Reg Handler:	---
Federal Facility Indicator:	Not reported
Hazardous Secondary Material Indicator:	NN
Sub-Part K Indicator:	Not reported
Commercial TSD Indicator:	No
Treatment Storage and Disposal Type:	Not reported
2018 GPRA Permit Baseline:	Not on the Baseline
2018 GPRA Renewals Baseline:	Not on the Baseline
Permit Renewals Workload Universe:	Not reported

PROACTIVE LOGISTIC SOLUTIONS LLC (Continued) **1016453543**

Permit Workload Universe:	Not reported
Permit Progress Universe:	Not reported
Post-Closure Workload Universe:	Not reported
Closure Workload Universe:	Not reported
202 GPRA Corrective Action Baseline:	No
Corrective Action Workload Universe:	No
Subject to Corrective Action Universe:	No
Non-TSDFs Where RCRA CA has Been Imposed Universe:	No
TSDFs Potentially Subject to CA Under 3004 (u)/(v) Universe:	No
TSDFs Only Subject to CA under Discretionary Auth Universe:	No
Corrective Action Priority Ranking:	No NCAPS ranking
Environmental Control Indicator:	No
Institutional Control Indicator:	No
Human Exposure Controls Indicator:	N/A
Groundwater Controls Indicator:	N/A
Operating TSDF Universe:	Not reported
Full Enforcement Universe:	Not reported
Significant Non-Complier Universe:	No
Unaddressed Significant Non-Complier Universe:	No
Addressed Significant Non-Complier Universe:	No
Significant Non-Complier With a Compliance Schedule Universe:	No
Financial Assurance Required:	Not reported
Handler Date of Last Change:	2016-10-12 10:57:57.0
Recognized Trader-Importer:	No
Recognized Trader-Exporter:	No
Importer of Spent Lead Acid Batteries:	No
Exporter of Spent Lead Acid Batteries:	No
Recycler Activity Without Storage:	Not reported
Manifest Broker:	Not reported
Sub-Part P Indicator:	Not reported

Hazardous Waste Summary:

Waste Code:	D001
Waste Description:	IGNITABLE WASTE

Handler - Owner Operator:

Owner/Operator Indicator:	Operator
Owner/Operator Name:	PROACTIVE LOGISTIC SOLUTIONS LLC
Legal Status:	Private
Date Became Current:	2013-12-10 00:00:00.
Date Ended Current:	Not reported
Owner/Operator Address:	Not reported
Owner/Operator City,State,Zip:	Not reported
Owner/Operator Telephone:	Not reported
Owner/Operator Telephone Ext:	Not reported
Owner/Operator Fax:	Not reported
Owner/Operator Email:	Not reported

Owner/Operator Indicator:	Owner
Owner/Operator Name:	PROACTIVE LOGISTIC SOLUTIONS LLC
Legal Status:	Private
Date Became Current:	2013-12-10 00:00:00.
Date Ended Current:	Not reported
Owner/Operator Address:	Not reported
Owner/Operator City,State,Zip:	Not reported

PROACTIVE LOGISTIC SOLUTIONS LLC (Continued) **1016453543**

Owner/Operator Telephone: Not reported
Owner/Operator Telephone Ext: Not reported
Owner/Operator Fax: Not reported
Owner/Operator Email: Not reported

Owner/Operator Indicator: Operator
Owner/Operator Name: PROACTIVE LOGISTIC SOLUTIONS LLC
Legal Status: Private
Date Became Current: 2013-12-10 00:00:00.
Date Ended Current: Not reported
Owner/Operator Address: Not reported
Owner/Operator City,State,Zip: Not reported
Owner/Operator Telephone: Not reported
Owner/Operator Telephone Ext: Not reported
Owner/Operator Fax: Not reported
Owner/Operator Email: Not reported

Owner/Operator Indicator: Owner
Owner/Operator Name: PROACTIVE LOGISTIC SOLUTIONS LLC
Legal Status: Private
Date Became Current: 2013-12-10 00:00:00.
Date Ended Current: Not reported
Owner/Operator Address: Not reported
Owner/Operator City,State,Zip: Not reported
Owner/Operator Telephone: Not reported
Owner/Operator Telephone Ext: Not reported
Owner/Operator Fax: Not reported
Owner/Operator Email: Not reported

Historic Generators:
Receive Date: 2014-01-21 00:00:00.0
Handler Name: PROACTIVE LOGISTIC SOLUTIONS LLC
Federal Waste Generator Description: Not a generator, verified
State District Owner: Not reported
Large Quantity Handler of Universal Waste: No
Recognized Trader Importer: No
Recognized Trader Exporter: No
Spent Lead Acid Battery Importer: No
Spent Lead Acid Battery Exporter: No
Current Record: No
Non Storage Recycler Activity: Not reported
Electronic Manifest Broker: Not reported

Receive Date: 2016-09-27 00:00:00.0
Handler Name: PROACTIVE LOGISTIC SOLUTIONS LLC
Federal Waste Generator Description: Not a generator, verified
State District Owner: Not reported
Large Quantity Handler of Universal Waste: No
Recognized Trader Importer: No
Recognized Trader Exporter: No
Spent Lead Acid Battery Importer: No
Spent Lead Acid Battery Exporter: No
Current Record: Yes
Non Storage Recycler Activity: Not reported
Electronic Manifest Broker: Not reported

PROACTIVE LOGISTIC SOLUTIONS LLC (Continued) **1016453543**

List of NAICS Codes and Descriptions:
NAICS Code: 48531
NAICS Description: TAXI SERVICE

Facility Has Received Notices of Violations:
Violations: No Violations Found

Evaluation Action Summary:
Evaluations: No Evaluations Found

FINDS:
Registry ID: 110058887450

Click Here:

Environmental Interest/Information System:
RCRAInfo is a national information system that supports the Resource Conservation and Recovery Act (RCRA) program through the tracking of events and activities related to facilities that generate, transport, and treat, store, or dispose of hazardous waste. RCRAInfo allows RCRA program staff to track the notification, permit, compliance, and corrective action activities required under RCRA.

Click this hyperlink while viewing on your computer to access additional FINDS: detail in the EDR Site Report.

ECHO:
Envid: 1016453543
Registry ID: 110058887450
DFR URL: http://echo.epa.gov/detailed-facility-report?fid=110058887450
Name: PROACTIVE LOGISTIC SOLUTIONS LLC
Address: 2453 PARK AVE
City,State,Zip: DETROIT, MI 48201

G83 ENE < 1/8 0.104 mi. 549 ft. | **PROACTIVE LOGISTIC SOLUTIONS LLC** | **MI INVENTORY** | **S115951364**
2453 PARK AVE | **MI WDS** | **N/A**
DETROIT, MI 48201

Site 5 of 6 in cluster G

Relative: Higher
Actual: 609 ft.

INVENTORY:
Name: PROACTIVE LOGISTIC SOLUTIONS LLC
Address: 2453 PARK AVE
City,State,Zip: DETROIT, MI 48201
Bea Number: Not reported
Township: Not reported
District: Southeast MI
Data Source: Part 213
Latitude: 42.33967
Longitude: -83.05533

WDS:
Name: PROACTIVE LOGISTIC SOLUTIONS LLC
Address: 2453 PARK AVE
City,State,Zip: DETROIT, MI 48201

PROACTIVE LOGISTIC SOLUTIONS LLC (Continued) **S115951364**

Site Id:	MIK173531695
WMD Id:	493323
Site Specific Name:	PROACTIVE LOGISTIC SOLUTIONS LLC
Mailing Address:	23772 WEST RD
Mailing City/State/Zip:	48183
Mailing County:	WAYNE

F84 **BLUE BIRD LAUNDRY** **EDR Hist Cleaner** **1009481612**
South **557 E COLUMBIA AVE** **N/A**
< 1/8 **DETROIT, MI**
0.104 mi.
550 ft. **Site 6 of 7 in cluster F**

Relative: EDR Hist Cleaner
Lower

Actual:
603 ft.

Year:	Name:	Type:
1926	BLUE BIRD LAUNDRY	LAUNDRIES

L85 **SPLANE ELECTRIC SUPPLY CO** **MI LUST** **U001148431**
SSE **439 E COLUMBIA** **MI UST** **N/A**
< 1/8 **DETROIT, MI 48201**
0.105 mi.
553 ft. **Site 5 of 7 in cluster L**

Relative: LUST:
Lower

Actual:
603 ft.

Name:	SPLANE ELECTRIC SUPPLY CO
Address:	439 E COLUMBIA
City,State,Zip:	DETROIT, MI 48201-
Facility ID:	00037061
Source:	STATE OF MICHIGAN
Owner Name:	SplaneElectric Supply Co
Owner Address:	Not reported
Owner City,St,Zip:	UNKNOWN, MI
Owner Contact:	Not reported
Owner Phone:	Not reported
Country:	USA
District:	Warren
Site Name:	Splane Electric Supply Co.
Latitude:	42.34045
Longitude:	-83.04731
Date of Collection:	01/11/2001
Method of Collection:	Address Matching-House Number
Accuracy:	100
Accuracy Value Unit:	FEET
Horizontal Data:	NAD83
Point Line Area:	POINT
Desc Category:	Plant Entrance (Freight)
Leak Number:	C-2065-92
Release Date:	11/19/1992
Substance Released:	Diesel
Release Status:	Closed
Release Closed Date:	04/17/1995

UST:

Name:	SPLANE ELECTRIC SUPPLY CO
Address:	439 E COLUMBIA

SPLANE ELECTRIC SUPPLY CO (Continued) **U001148431**

City,State,Zip:	DETROIT 48201
Facility Type:	CLOSED
Facility ID:	00037061
Facility Region:	Not reported
Owner Name:	SPLANE ELECTRIC SUPPLY CO
Owner Address:	PO BOX 790
Owner City:	BELLEVILLE
Owner State:	MI
Owner Zip:	48112-0790
Owner Contact:	Not reported
Owner Phone:	7349575500
Contact:	LINDA ROBBINS
Contact Phone:	(734) 957-5500
Date of Collection:	01/11/2001
Accuracy:	100
Horizontal Datum:	NAD83
Accuracy Value Unit:	FEET
Source:	STATE OF MICHIGAN
Point Line Area:	POINT
Desc Category:	Plant Entrance (Freight)
Method of Collection:	Address Matching-House Number
District:	Region 1 - SE Michigan District Office
Tank ID:	1
Capacity:	2000
Tank Status:	Removed from Ground
Substance:	Diesel
Install Date:	01/01/1976
Remove Date:	11/19/1992
Tank Number:	Not reported
Tank Details Compartments:	Not reported
Tank Release Detection:	Not reported
Pipe Release Detection:	Not reported
Piping Material:	Not reported
Piping Type:	Not reported
Tank Construction:	Not reported
Impressed Device:	Not reported
Latitude:	42.34045
Longitude:	-83.04731

L86 **SPLANE ELECTRIC** **RCRA-VSQG** **1004725187**
SSE **439 W COLUMBIA ST** **FINDS** **MIR000033274**
< 1/8 **DETROIT, MI 48201** **ECHO**
0.105 mi.
553 ft. **Site 6 of 7 in cluster L**

Relative:
Lower

Actual:
603 ft.

RCRA-VSQG:

Date Form Received by Agency:		1998-07-14 00:00:00.0
Handler Name:	SPLANE ELECTRIC	
Handler Address:		439 W COLUMBIA ST
Handler City,State,Zip:		DETROIT, MI 48201
EPA ID:		MIR000033274
Contact Name:		EDDIE CHABAAN
Contact Address:		439 W COLUMBIA ST
Contact City,State,Zip:		DETROIT, MI 48201
Contact Telephone:		248-553-6300
Contact Fax:		Not reported
Contact Email:		Not reported
Contact Title:		Not reported

SPLANE ELECTRIC (Continued) **1004725187**

EPA Region:	05
Land Type:	County
Federal Waste Generator Description:	Conditionally Exempt Small Quantity Generator
Non-Notifier:	Not reported
Biennial Report Cycle:	Not reported
Accessibility:	Not reported
Active Site Indicator:	Handler Activities
State District Owner:	Not reported
State District:	Not reported
Mailing Address:	38955 HILLS TECH DR
Mailing City,State,Zip:	FARMINGTON HILLS, MI 48331
Owner Name:	DETROIT/WAYNE COUNTY STADIUM AUTHORITY
Owner Type:	County
Operator Name:	DETROIT/WAYNE COUNTY STADIUM AUTHORITY
Operator Type:	County
Short-Term Generator Activity:	No
Importer Activity:	No
Mixed Waste Generator:	No
Transporter Activity:	No
Transfer Facility Activity:	No
Recycler Activity with Storage:	No
Small Quantity On-Site Burner Exemption:	No
Smelting Melting and Refining Furnace Exemption:	No
Underground Injection Control:	No
Off-Site Waste Receipt:	No
Universal Waste Indicator:	No
Universal Waste Destination Facility:	No
Federal Universal Waste:	No
Active Site Fed-Reg Treatment Storage and Disposal Facility:	Not reported
Active Site Converter Treatment storage and Disposal Facility:	Not reported
Active Site State-Reg Treatment Storage and Disposal Facility:	Not reported
Active Site State-Reg Handler:	---
Federal Facility Indicator:	Not reported
Hazardous Secondary Material Indicator:	NN
Sub-Part K Indicator:	Not reported
Commercial TSD Indicator:	No
Treatment Storage and Disposal Type:	Not reported
2018 GPRA Permit Baseline:	Not on the Baseline
2018 GPRA Renewals Baseline:	Not on the Baseline
Permit Renewals Workload Universe:	Not reported
Permit Workload Universe:	Not reported
Permit Progress Universe:	Not reported
Post-Closure Workload Universe:	Not reported
Closure Workload Universe:	Not reported
202 GPRA Corrective Action Baseline:	No
Corrective Action Workload Universe:	No
Subject to Corrective Action Universe:	No
Non-TSDFs Where RCRA CA has Been Imposed Universe:	No
TSDFs Potentially Subject to CA Under 3004 (u)/(v) Universe:	No
TSDFs Only Subject to CA under Discretionary Auth Universe:	No
Corrective Action Priority Ranking:	No NCAPS ranking
Environmental Control Indicator:	No
Institutional Control Indicator:	No
Human Exposure Controls Indicator:	N/A
Groundwater Controls Indicator:	N/A
Operating TSDF Universe:	Not reported
Full Enforcement Universe:	Not reported

SPLANE ELECTRIC (Continued) **1004725187**

Significant Non-Complier Universe:	No
Unaddressed Significant Non-Complier Universe:	No
Addressed Significant Non-Complier Universe:	No
Significant Non-Complier With a Compliance Schedule Universe:	No
Financial Assurance Required:	Not reported
Handler Date of Last Change:	2011-03-03 13:15:53.0
Recognized Trader-Importer:	No
Recognized Trader-Exporter:	No
Importer of Spent Lead Acid Batteries:	No
Exporter of Spent Lead Acid Batteries:	No
Recycler Activity Without Storage:	Not reported
Manifest Broker:	Not reported
Sub-Part P Indicator:	Not reported

Hazardous Waste Summary:

Waste Code:	D001
Waste Description:	IGNITABLE WASTE

Handler - Owner Operator:

Owner/Operator Indicator:	Owner
Owner/Operator Name:	DETROIT/WAYNE COUNTY STADIUM AUTHORITY
Legal Status:	County
Date Became Current:	1970-01-01 00:00:00.
Date Ended Current:	Not reported
Owner/Operator Address:	Not reported
Owner/Operator City,State,Zip:	Not reported
Owner/Operator Telephone:	Not reported
Owner/Operator Telephone Ext:	Not reported
Owner/Operator Fax:	Not reported
Owner/Operator Email:	Not reported

Owner/Operator Indicator:	Operator
Owner/Operator Name:	DETROIT/WAYNE COUNTY STADIUM AUTHORITY
Legal Status:	County
Date Became Current:	1970-01-01 00:00:00.
Date Ended Current:	Not reported
Owner/Operator Address:	Not reported
Owner/Operator City,State,Zip:	Not reported
Owner/Operator Telephone:	Not reported
Owner/Operator Telephone Ext:	Not reported
Owner/Operator Fax:	Not reported
Owner/Operator Email:	Not reported

Historic Generators:

Receive Date:	1998-07-14 00:00:00.0
Handler Name: SPLANE ELECTRIC	
Federal Waste Generator Description:	Conditionally Exempt Small Quantity Generator
State District Owner:	Not reported
Large Quantity Handler of Universal Waste:	No
Recognized Trader Importer:	No
Recognized Trader Exporter:	No
Spent Lead Acid Battery Importer:	No
Spent Lead Acid Battery Exporter:	No
Current Record:	Yes
Non Storage Recycler Activity:	Not reported

SPLANE ELECTRIC (Continued) **1004725187**

Electronic Manifest Broker: Not reported

List of NAICS Codes and Descriptions:
NAICS Code: 11131
NAICS Description: ORANGE GROVES

Facility Has Received Notices of Violations:
Violations: No Violations Found

Evaluation Action Summary:
Evaluations: No Evaluations Found

FINDS:
Registry ID: 110003706696

Click Here:

Environmental Interest/Information System:
RCRAInfo is a national information system that supports the Resource Conservation and Recovery Act (RCRA) program through the tracking of events and activities related to facilities that generate, transport, and treat, store, or dispose of hazardous waste. RCRAInfo allows RCRA program staff to track the notification, permit, compliance, and corrective action activities required under RCRA.

Click this hyperlink while viewing on your computer to access additional FINDS: detail in the EDR Site Report.

ECHO:
Envid: 1004725187
Registry ID: 110003706696
DFR URL: http://echo.epa.gov/detailed-facility-report?fid=110003706696
Name: SPLANE ELECTRIC
Address: 439 W COLUMBIA ST
City,State,Zip: DETROIT, MI 48201

J87 **GOLD SAML** **EDR Hist Cleaner** **1009480600**
NNW **417 LEDYARD** **N/A**
< 1/8 **DETROIT, MI**
0.106 mi.
558 ft. **Site 4 of 5 in cluster J**

Relative:
Higher

Actual:
610 ft.

EDR Hist Cleaner

Year:	Name:	Type:
1935	SHERINIAN HERMINA	CLOTHES PRESSERS AND CLEANERS
1940	GOLD SAML	CLOTHES PRESSERS AND CLEANERS

J88
NNW
< 1/8
0.106 mi.
560 ft.

LEDYARD GARAGE CO
447 LEDYARD
DETROIT, MI

EDR Hist Auto **1009492334**
N/A

Site 5 of 5 in cluster J

Relative:
Higher

EDR Hist Auto

Actual:
610 ft.

Year:	Name:	Type:
1921	LEDYARD GARAGE CO	AUTOMOBILE GARAGES

F89
South
< 1/8
0.107 mi.
563 ft.

COX HATTIE
569 E COLUMBIA
DETROIT, MI

EDR Hist Cleaner **1009481671**
N/A

Site 7 of 7 in cluster F

Relative:
Lower

EDR Hist Cleaner

Actual:
603 ft.

Year:	Name:	Type:
1931	SMITH MARY J MRS	LAUNDRIES-HAND
1935	COX HATTIE	LAUNDRIES-HAND

K90
North
< 1/8
0.107 mi.
564 ft.

SONG LEE
2620 CLIFFORD
DETROIT, MI

EDR Hist Cleaner **1009479256**
N/A

Site 5 of 8 in cluster K

Relative:
Higher

EDR Hist Cleaner

Actual:
610 ft.

Year:	Name:	Type:
1921	SONG LEE	LAUNDRIES

I91
ESE
< 1/8
0.111 mi.
585 ft.

MASLUCH JOHN M
2227 CLIFFORD
DETROIT, MI

EDR Hist Auto **1009489669**
N/A

Site 3 of 6 in cluster I

Relative:
Lower

EDR Hist Auto

Actual:
604 ft.

Year:	Name:	Type:
1940	MASLUCH JOHN M	GASOLINE AND OIL SERVICE STATIONS

N92
ENE
< 1/8
0.111 mi.
586 ft.

PARK AVENUE GARAGE
2425 PARK AVE
DETROIT, MI

EDR Hist Auto **1009490002**
N/A

Site 1 of 7 in cluster N

Relative:
Higher

EDR Hist Auto

Actual:
608 ft.

Year:	Name:	Type:
1931	MORRISON AUTO SERVICE	AUTOMOBILE LAUNDRIES

PARK AVENUE GARAGE (Continued) **1009490002**

1931	MORRISON AUTO SERVICE	GASOLINE AND OIL SERVICE STATIONS
1935	CENTRAL AUTO SERVICE	AUTOMOBILE REPAIRING
1940	PARK AVENUE GARAGE	AUTOMOBILE REPAIRING

I93
ESE
< 1/8
0.112 mi.
589 ft.

FELDMAN LOUIS **EDR Hist Cleaner** **1009478823**
2230 CLIFFORD **N/A**
DETROIT, MI

Site 4 of 6 in cluster I

Relative:
Lower

EDR Hist Cleaner

Actual:
604 ft.

Year:	Name:	Type:
1921	FELDMAN LOUIS	CLEANERS AND DYERS

O94
NNE
< 1/8
0.112 mi.
593 ft.

HOFFMAN MAURICE **EDR Hist Cleaner** **1009476838**
138 SIBLEY **N/A**
DETROIT, MI

Site 1 of 6 in cluster O

Relative:
Higher

EDR Hist Cleaner

Actual:
610 ft.

Year:	Name:	Type:
1940	HOFFMAN MAURICE	CLOTHES PRESSERS AND CLEANERS

O95
NNE
< 1/8
0.113 mi.
598 ft.

EDISON HAND LAUNDRY BSMT **EDR Hist Cleaner** **1009476927**
140 SIBLEY **N/A**
DETROIT, MI

Site 2 of 6 in cluster O

Relative:
Higher

EDR Hist Cleaner

Actual:
610 ft.

Year:	Name:	Type:
1926	CRYSTAL HAND LAUNDRY	LAUNDRIES
1931	EDISON HAND LAUNDRY BSMT	LAUNDRIES-HAND

O96
NNE
< 1/8
0.113 mi.
599 ft.

EDISON DRY CLEANIIG **EDR Hist Cleaner** **1009476793**
136 SIBLEY **N/A**
DETROIT, MI

Site 3 of 6 in cluster O

Relative:
Higher

EDR Hist Cleaner

Actual:
609 ft.

Year:	Name:	Type:
1956	EDISON DRY CLEANIIG	CLEANERS AND DYERS

N97
ENE
< 1/8
0.114 mi.
601 ft.

FRANK ALBERT A
100 W VERNOR HWY
DETROIT, MI

EDR Hist Auto **1009484740**
N/A

Site 2 of 7 in cluster N

Relative:
Higher

EDR Hist Auto

Actual:
607 ft.

Year:	Name:	Type:
1935	FRANK ALBERT A	AUTOMOBILE REPAIRING

I98
ESE
< 1/8
0.115 mi.
609 ft.

PARK BOULEVARD GARAGE
2222 CLIFFORD
DETROIT, MI

EDR Hist Auto **1009489649**
N/A

Site 5 of 6 in cluster I

Relative:
Lower

EDR Hist Auto

Actual:
604 ft.

Year:	Name:	Type:
1931	PARK BOULEVARD GARAGE	AUTOMOBILE REPAIRING
1931	PARK BOULEVARD GARAGE	AUTOMOBILE GARAGES

I99
ESE
< 1/8
0.116 mi.
610 ft.

WEINSTEIN CHAS
163 W MONTCALM
DETROIT, MI

EDR Hist Cleaner **1009477627**
N/A

Site 6 of 6 in cluster I

Relative:
Lower

EDR Hist Cleaner

Actual:
604 ft.

Year:	Name:	Type:
1926	WEINSTEIN CHAS	LAUNDRIES

G100
NE
< 1/8
0.117 mi.
620 ft.

BR GMAN TAILORS AND CLNS
97 HENRY
DETROIT, MI

EDR Hist Cleaner **1009484047**
N/A

Site 6 of 6 in cluster G

Relative:
Higher

EDR Hist Cleaner

Actual:
609 ft.

Year:	Name:	Type:
1940	SCHNEIDER SOL	CLOTHES PRESSERS AND CLEANERS
1956	SCHNELDER CLESANERS AND TAILORI	CLEANERS AND DYERS
1965	BR GMAN TAILORS AND CLNS	CLEANERS AND DYERS

N101 ENE < 1/8 0.118 mi. 625 ft. | **KALEMIN T TAILORING CO**
2432 PARK AVE
DETROIT, MI | **EDR Hist Cleaner** | **1009479049**
N/A

Site 3 of 7 in cluster N

Relative: Higher
EDR Hist Cleaner

Actual: 608 ft.

Year:	Name:	Type:
1926	KALEMIN T TAILORING CO	CLEANERS AND DYERS

P102 SSW < 1/8 0.119 mi. 628 ft. | **DOWNTOWN MOBIL**
2245 GRAND RIVER AVE
DETROIT, MI 48201 | **MI LUST**
MI UST | **U000267760**
N/A

Site 1 of 4 in cluster P

Relative: Lower

Actual: 601 ft.

LUST:

Name:	DOWNTOWN MOBIL
Address:	2245 GRAND RIVER AVE
City,State,Zip:	DETROIT, MI 48201-
Facility ID:	00003412
Source:	STATE OF MICHIGAN
Owner Name:	DTEElectric Company
Owner Address:	Not reported
Owner City,St,Zip:	UNKNOWN, MI
Owner Contact:	Not reported
Owner Phone:	Not reported
Country:	USA
District:	Warren
Site Name:	Mundy Towing
Latitude:	42.33621
Longitude:	-83.05864
Date of Collection:	01/11/2001
Method of Collection:	Address Matching-House Number
Accuracy:	100
Accuracy Value Unit:	FEET
Horizontal Data:	NAD83
Point Line Area:	POINT
Desc Category:	Plant Entrance (Freight)
Leak Number:	C-0731-91
Release Date:	06/08/1993
Substance Released:	Not reported
Release Status:	Closed
Release Closed Date:	02/22/1995
Leak Number:	C-0968-85
Release Date:	04/17/1991
Substance Released:	Not reported
Release Status:	Closed
Release Closed Date:	01/17/1995

UST:

Name:	DOWNTOWN MOBIL
Address:	2245 GRAND RIVER AVE
City,State,Zip:	DETROIT 48201
Facility Type:	CLOSED
Facility ID:	00003412
Facility Region:	Not reported

DOWNTOWN MOBIL (Continued) **U000267760**

Owner Name:	DTE ELECTRIC COMPANY
Owner Address:	ONE ENERGY PLAZA 655 GO
Owner City:	DETROIT
Owner State:	MI
Owner Zip:	48226-1221
Owner Contact:	Not reported
Owner Phone:	3132352745
Contact:	KIM M. ROBERTS
Contact Phone:	(313) 237-8226
Date of Collection:	01/11/2001
Accuracy:	100
Horizontal Datum:	NAD83
Accuracy Value Unit:	FEET
Source:	STATE OF MICHIGAN
Point Line Area:	POINT
Desc Category:	Plant Entrance (Freight)
Method of Collection:	Address Matching-House Number
District:	Region 1 - SE Michigan District Office
Tank ID:	5
Capacity:	500
Tank Status:	Removed from Ground
Substance:	Used Oil
Install Date:	01/01/1965
Remove Date:	06/20/1991
Tank Number:	Not reported
Tank Details Compartments:	Not reported
Tank Release Detection:	Not reported
Pipe Release Detection:	Not reported
Piping Material:	Not reported
Piping Type:	Not reported
Tank Construction:	Not reported
Impressed Device:	Not reported
Latitude:	42.33621
Longitude:	-83.05864

Name:	DOWNTOWN MOBIL
Address:	2245 GRAND RIVER AVE
City,State,Zip:	DETROIT 48201
Facility Type:	CLOSED
Facility ID:	00003412
Facility Region:	Not reported
Owner Name:	DTE ELECTRIC COMPANY
Owner Address:	ONE ENERGY PLAZA 655 GO
Owner City:	DETROIT
Owner State:	MI
Owner Zip:	48226-1221
Owner Contact:	Not reported
Owner Phone:	3132352745
Contact:	KIM M. ROBERTS
Contact Phone:	(313) 237-8226
Date of Collection:	01/11/2001
Accuracy:	100
Horizontal Datum:	NAD83
Accuracy Value Unit:	FEET
Source:	STATE OF MICHIGAN
Point Line Area:	POINT
Desc Category:	Plant Entrance (Freight)

DOWNTOWN MOBIL (Continued) **U000267760**

Method of Collection:	Address Matching-House Number
District:	Region 1 - SE Michigan District Office
Tank ID:	4
Capacity:	6000
Tank Status:	Removed from Ground
Substance:	Diesel
Install Date:	01/01/1965
Remove Date:	06/20/1991
Tank Number:	Not reported
Tank Details Compartments:	Not reported
Tank Release Detection:	Not reported
Pipe Release Detection:	Not reported
Piping Material:	Not reported
Piping Type:	Not reported
Tank Construction:	Not reported
Impressed Device:	Not reported
Latitude:	42.33621
Longitude:	-83.05864

Name:	DOWNTOWN MOBIL
Address:	2245 GRAND RIVER AVE
City,State,Zip:	DETROIT 48201
Facility Type:	CLOSED
Facility ID:	00003412
Facility Region:	Not reported
Owner Name:	DTE ELECTRIC COMPANY
Owner Address:	ONE ENERGY PLAZA 655 GO
Owner City:	DETROIT
Owner State:	MI
Owner Zip:	48226-1221
Owner Contact:	Not reported
Owner Phone:	3132352745
Contact:	KIM M. ROBERTS
Contact Phone:	(313) 237-8226
Date of Collection:	01/11/2001
Accuracy:	100
Horizontal Datum:	NAD83
Accuracy Value Unit:	FEET
Source:	STATE OF MICHIGAN
Point Line Area:	POINT
Desc Category:	Plant Entrance (Freight)
Method of Collection:	Address Matching-House Number
District:	Region 1 - SE Michigan District Office
Tank ID:	3
Capacity:	6000
Tank Status:	Removed from Ground
Substance:	Gasoline
Install Date:	01/01/1965
Remove Date:	06/20/1991
Tank Number:	Not reported
Tank Details Compartments:	Not reported
Tank Release Detection:	Not reported
Pipe Release Detection:	Not reported
Piping Material:	Not reported
Piping Type:	Not reported
Tank Construction:	Not reported
Impressed Device:	Not reported

DOWNTOWN MOBIL (Continued) **U000267760**

Latitude:	42.33621
Longitude:	-83.05864

Name:	DOWNTOWN MOBIL
Address:	2245 GRAND RIVER AVE
City,State,Zip:	DETROIT 48201
Facility Type:	CLOSED
Facility ID:	00003412
Facility Region:	Not reported
Owner Name:	DTE ELECTRIC COMPANY
Owner Address:	ONE ENERGY PLAZA 655 GO
Owner City:	DETROIT
Owner State:	MI
Owner Zip:	48226-1221
Owner Contact:	Not reported
Owner Phone:	3132352745
Contact:	KIM M. ROBERTS
Contact Phone:	(313) 237-8226
Date of Collection:	01/11/2001
Accuracy:	100
Horizontal Datum:	NAD83
Accuracy Value Unit:	FEET
Source:	STATE OF MICHIGAN
Point Line Area:	POINT
Desc Category:	Plant Entrance (Freight)
Method of Collection:	Address Matching-House Number
District:	Region 1 - SE Michigan District Office
Tank ID:	2
Capacity:	8000
Tank Status:	Removed from Ground
Substance:	Gasoline
Install Date:	01/01/1965
Remove Date:	06/20/1991
Tank Number:	Not reported
Tank Details Compartments:	Not reported
Tank Release Detection:	Not reported
Pipe Release Detection:	Not reported
Piping Material:	Not reported
Piping Type:	Not reported
Tank Construction:	Not reported
Impressed Device:	Not reported
Latitude:	42.33621
Longitude:	-83.05864

Name:	DOWNTOWN MOBIL
Address:	2245 GRAND RIVER AVE
City,State,Zip:	DETROIT 48201
Facility Type:	CLOSED
Facility ID:	00003412
Facility Region:	Not reported
Owner Name:	DTE ELECTRIC COMPANY
Owner Address:	ONE ENERGY PLAZA 655 GO
Owner City:	DETROIT
Owner State:	MI
Owner Zip:	48226-1221
Owner Contact:	Not reported
Owner Phone:	3132352745

DOWNTOWN MOBIL (Continued) **U000267760**

Contact:	KIM M. ROBERTS
Contact Phone:	(313) 237-8226
Date of Collection:	01/11/2001
Accuracy:	100
Horizontal Datum:	NAD83
Accuracy Value Unit:	FEET
Source:	STATE OF MICHIGAN
Point Line Area:	POINT
Desc Category:	Plant Entrance (Freight)
Method of Collection:	Address Matching-House Number
District:	Region 1 - SE Michigan District Office
Tank ID:	1
Capacity:	10000
Tank Status:	Removed from Ground
Substance:	Gasoline
Install Date:	01/01/1965
Remove Date:	06/20/1991
Tank Number:	Not reported
Tank Details Compartments:	Not reported
Tank Release Detection:	Not reported
Pipe Release Detection:	Not reported
Piping Material:	Not reported
Piping Type:	Not reported
Tank Construction:	Not reported
Impressed Device:	Not reported
Latitude:	42.33621
Longitude:	-83.05864

L103 **OLYMPIA DEVELOPMENT OF MICHIGAN LLC** **RCRA NonGen / NLR** **1012180376**
SE **2211 CASS AVE** **MIK371641499**
< 1/8 **DETROIT, MI 48201**
0.119 mi.
630 ft. **Site 7 of 7 in cluster L**

Relative:
Lower

Actual:
603 ft.

RCRA NonGen / NLR:

Date Form Received by Agency:	2010-05-27 00:00:00.0
Handler Name:	OLYMPIA DEVELOPMENT OF MICHIGAN LLC
Handler Address:	2211 CASS AVE
Handler City,State,Zip:	DETROIT, MI 48201
EPA ID:	MIK371641499
Contact Name:	STEWART BEAL
Contact Address:	2211 CASS AVE
Contact City,State,Zip:	DETROIT, MI 48201
Contact Telephone:	734-662-6133
Contact Fax:	Not reported
Contact Email:	Not reported
Contact Title:	Not reported
EPA Region:	05
Land Type:	Private
Federal Waste Generator Description:	Not a generator, verified
Non-Notifier:	Not reported
Biennial Report Cycle:	Not reported
Accessibility:	Not reported
Active Site Indicator:	Not reported
State District Owner:	Not reported
State District:	Not reported
Mailing Address:	2211 WOODWARD AVE
Mailing City,State,Zip:	DETROIT, MI 48201

OLYMPIA DEVELOPMENT OF MICHIGAN LLC (Continued) **1012180376**

Owner Name:	OLYMPIA DEVELOPMENT OF MICHIGAN LLC
Owner Type:	Private
Operator Name:	OLYMPIA DEVELOPMENT OF MICHIGAN LLC
Operator Type:	Private
Short-Term Generator Activity:	No
Importer Activity:	No
Mixed Waste Generator:	No
Transporter Activity:	No
Transfer Facility Activity:	No
Recycler Activity with Storage:	No
Small Quantity On-Site Burner Exemption:	No
Smelting Melting and Refining Furnace Exemption:	No
Underground Injection Control:	No
Off-Site Waste Receipt:	No
Universal Waste Indicator:	No
Universal Waste Destination Facility:	No
Federal Universal Waste:	No
Active Site Fed-Reg Treatment Storage and Disposal Facility:	Not reported
Active Site Converter Treatment storage and Disposal Facility:	Not reported
Active Site State-Reg Treatment Storage and Disposal Facility:	Not reported
Active Site State-Reg Handler:	---
Federal Facility Indicator:	Not reported
Hazardous Secondary Material Indicator:	NN
Sub-Part K Indicator:	Not reported
Commercial TSD Indicator:	No
Treatment Storage and Disposal Type:	Not reported
2018 GPRA Permit Baseline:	Not on the Baseline
2018 GPRA Renewals Baseline:	Not on the Baseline
Permit Renewals Workload Universe:	Not reported
Permit Workload Universe:	Not reported
Permit Progress Universe:	Not reported
Post-Closure Workload Universe:	Not reported
Closure Workload Universe:	Not reported
202 GPRA Corrective Action Baseline:	No
Corrective Action Workload Universe:	No
Subject to Corrective Action Universe:	No
Non-TSDFs Where RCRA CA has Been Imposed Universe:	No
TSDFs Potentially Subject to CA Under 3004 (u)/(v) Universe:	No
TSDFs Only Subject to CA under Discretionary Auth Universe:	No
Corrective Action Priority Ranking:	No NCAPS ranking
Environmental Control Indicator:	No
Institutional Control Indicator:	No
Human Exposure Controls Indicator:	N/A
Groundwater Controls Indicator:	N/A
Operating TSDF Universe:	Not reported
Full Enforcement Universe:	Not reported
Significant Non-Complier Universe:	No
Unaddressed Significant Non-Complier Universe:	No
Addressed Significant Non-Complier Universe:	No
Significant Non-Complier With a Compliance Schedule Universe:	No
Financial Assurance Required:	Not reported
Handler Date of Last Change:	2011-03-03 13:15:53.0
Recognized Trader-Importer:	No
Recognized Trader-Exporter:	No
Importer of Spent Lead Acid Batteries:	No
Exporter of Spent Lead Acid Batteries:	No
Recycler Activity Without Storage:	Not reported

OLYMPIA DEVELOPMENT OF MICHIGAN LLC (Continued) **1012180376**

Manifest Broker: Not reported
Sub-Part P Indicator: Not reported

Hazardous Waste Summary:
Waste Code: D001
Waste Description: IGNITABLE WASTE

Handler - Owner Operator:
Owner/Operator Indicator: Owner
Owner/Operator Name: OLYMPIA DEVELOPMENT OF MICHIGAN LLC
Legal Status: Private
Date Became Current: 1998-05-14 00:00:00.
Date Ended Current: Not reported
Owner/Operator Address: Not reported
Owner/Operator City,State,Zip: Not reported
Owner/Operator Telephone: Not reported
Owner/Operator Telephone Ext: Not reported
Owner/Operator Fax: Not reported
Owner/Operator Email: Not reported

Owner/Operator Indicator: Operator
Owner/Operator Name: OLYMPIA DEVELOPMENT OF MICHIGAN LLC
Legal Status: Private
Date Became Current: 1998-05-14 00:00:00.
Date Ended Current: Not reported
Owner/Operator Address: Not reported
Owner/Operator City,State,Zip: Not reported
Owner/Operator Telephone: Not reported
Owner/Operator Telephone Ext: Not reported
Owner/Operator Fax: Not reported
Owner/Operator Email: Not reported

Owner/Operator Indicator: Owner
Owner/Operator Name: OLYMPIA DEVELOPMENT OF MICHIGAN LLC
Legal Status: Private
Date Became Current: 1998-05-14 00:00:00.
Date Ended Current: Not reported
Owner/Operator Address: Not reported
Owner/Operator City,State,Zip: Not reported
Owner/Operator Telephone: Not reported
Owner/Operator Telephone Ext: Not reported
Owner/Operator Fax: Not reported
Owner/Operator Email: Not reported

Owner/Operator Indicator: Operator
Owner/Operator Name: OLYMPIA DEVELOPMENT OF MICHIGAN LLC
Legal Status: Private
Date Became Current: 1998-05-14 00:00:00.
Date Ended Current: Not reported
Owner/Operator Address: Not reported
Owner/Operator City,State,Zip: Not reported
Owner/Operator Telephone: Not reported
Owner/Operator Telephone Ext: Not reported
Owner/Operator Fax: Not reported
Owner/Operator Email: Not reported

OLYMPIA DEVELOPMENT OF MICHIGAN LLC (Continued) **1012180376**

Historic Generators:

Receive Date:	2009-03-13 00:00:00.0
Handler Name:	OLYMPIA DEVELOPMENT OF MICHIGAN LLC
Federal Waste Generator Description:	Small Quantity Generator
State District Owner:	Not reported
Large Quantity Handler of Universal Waste:	No
Recognized Trader Importer:	No
Recognized Trader Exporter:	No
Spent Lead Acid Battery Importer:	No
Spent Lead Acid Battery Exporter:	No
Current Record:	No
Non Storage Recycler Activity:	Not reported
Electronic Manifest Broker:	Not reported

Receive Date:	2010-05-27 00:00:00.0
Handler Name:	OLYMPIA DEVELOPMENT OF MICHIGAN LLC
Federal Waste Generator Description:	Not a generator, verified
State District Owner:	Not reported
Large Quantity Handler of Universal Waste:	No
Recognized Trader Importer:	No
Recognized Trader Exporter:	No
Spent Lead Acid Battery Importer:	No
Spent Lead Acid Battery Exporter:	No
Current Record:	Yes
Non Storage Recycler Activity:	Not reported
Electronic Manifest Broker:	Not reported

List of NAICS Codes and Descriptions:

NAICS Code:	56291
NAICS Description:	REMEDIATION SERVICES

Facility Has Received Notices of Violation:

Found Violation:	No
Agency Which Determined Violation:	Not reported
Violation Short Description:	Not reported
Date Violation was Determined:	Not reported
Actual Return to Compliance Date:	Not reported
Return to Compliance Qualifier:	Not reported
Violation Responsible Agency:	Not reported
Scheduled Compliance Date:	Not reported
Enforcement Identifier:	Not reported
Date of Enforcement Action:	Not reported
Enforcement Responsible Agency:	Not reported
Enforcement Docket Number:	Not reported
Enforcement Attorney:	Not reported
Corrective Action Component:	Not reported
Appeal Initiated Date:	Not reported
Appeal Resolution Date:	Not reported
Disposition Status Date:	Not reported
Disposition Status:	Not reported
Disposition Status Description:	Not reported
Consent/Final Order Sequence Number:	Not reported
Consent/Final Order Respondent Name:	Not reported
Consent/Final Order Lead Agency:	Not reported
Enforcement Type:	Not reported
Enforcement Responsible Person:	Not reported

OLYMPIA DEVELOPMENT OF MICHIGAN LLC (Continued) **1012180376**

Enforcement Responsible Sub-Organization:	Not reported
SEP Sequence Number:	Not reported
SEP Expenditure Amount:	Not reported
SEP Scheduled Completion Date:	Not reported
SEP Actual Date:	Not reported
SEP Defaulted Date:	Not reported
SEP Type:	Not reported
SEP Type Description:	Not reported
Proposed Amount:	Not reported
Final Monetary Amount:	Not reported
Paid Amount:	Not reported
Final Count:	Not reported
Final Amount:	Not reported

Evaluation Action Summary:

Evaluation Date:	2009-05-13 00:00:00.0
Evaluation Responsible Agency:	State
Found Violation:	No
Evaluation Type Description:	COMPLIANCE EVALUATION INSPECTION ON-SITE
Evaluation Responsible Person Identifier:	Not reported
Evaluation Responsible Sub-Organization:	Not reported
Actual Return to Compliance Date:	Not reported
Scheduled Compliance Date:	Not reported
Date of Request:	Not reported
Date Response Received:	Not reported
Request Agency:	Not reported
Former Citation:	Not reported

Q104 **HOTEL BUILDING** **MI BEA** **S109094228**
East **120 WEST MONTCALM** **N/A**
< 1/8 **DETROIT, MI**
0.120 mi.
635 ft. **Site 1 of 5 in cluster Q**

Relative:
Lower

Actual:
604 ft.

BEA:

Secondary Address:	Not reported
BEA Number:	3887
District:	Southeast MI
Date Received:	04/29/2008
Submitter Name:	Olympia Development of Michigan, LLC
Petition Determination:	No Request
Petition Disclosure:	0
Category:	No Hazardous Substance(s)
Determination 20107A:	No Request
Reviewer:	thorntop
Division Assigned:	RRD

N105
NE
< 1/8
0.124 mi.
656 ft.

PARKSIDE LAUNDRY
98 HENRY
DETROIT, MI

EDR Hist Cleaner **1009484069**
N/A

Site 4 of 7 in cluster N

Relative:
Higher

Actual:
609 ft.

EDR Hist Cleaner

Year:	Name:	Type:
1935	KATZ JACOB	LAUNDRIES-HAND
1940	PARKSIDE LAUNDRY	LAUNDRIES-HAND

Q106
East
< 1/8
0.124 mi.
657 ft.

LITTLE CAESARS
2323/2333 PARK AVENUE
DETROIT, MI

MI BEA **S104911626**
N/A

Site 2 of 5 in cluster Q

Relative:
Lower

Actual:
604 ft.

BEA:

Secondary Address:	Not reported
BEA Number:	543
District:	Southeast MI
Date Received:	02/19/1998
Submitter Name:	LITTLE CAESARS
Petition Determination:	No Request
Petition Disclosure:	0
Category:	No Hazardous Substance(s)
Determination 20107A:	No Request
Reviewer:	temppm
Division Assigned:	Environmental Response Division

P107
SSW
< 1/8
0.125 mi.
659 ft.

MI DEPT/TRANSPORTATION
I 75 UNDER GRAND RIVER AVE
DETROIT, MI 48224

RCRA NonGen / NLR **1000988202**
MIR000000059

Site 2 of 4 in cluster P

Relative:
Lower

Actual:
600 ft.

RCRA NonGen / NLR:

Date Form Received by Agency:	1995-02-17 00:00:00.0
Handler Name:	MI DEPT/TRANSPORTATION
Handler Address:	I 75 UNDER GRAND RIVER AVE
Handler City,State,Zip:	DETROIT, MI 48224
EPA ID:	MIR000000059
Contact Name:	RANDY MCKINNEY
Contact Address:	I 75 UNDER GRAND RIVER AVE
Contact City,State,Zip:	DETROIT, MI 48224
Contact Telephone:	313-965-6350
Contact Fax:	Not reported
Contact Email:	Not reported
Contact Title:	Not reported
EPA Region:	05
Land Type:	State
Federal Waste Generator Description:	Not a generator, verified
Non-Notifier:	Not reported
Biennial Report Cycle:	Not reported
Accessibility:	Not reported
Active Site Indicator:	Not reported
State District Owner:	Not reported

MI DEPT/TRANSPORTATION (Continued) **1000988202**

State District:	Not reported
Mailing Address:	723 ROSA PARKS BLVD
Mailing City,State,Zip:	DETROIT, MI 48216
Owner Name:	MICH DEPT OF TRANSPORTATION
Owner Type:	State
Operator Name:	MICH DEPT OF TRANSPORTATION
Operator Type:	State
Short-Term Generator Activity:	No
Importer Activity:	No
Mixed Waste Generator:	No
Transporter Activity:	No
Transfer Facility Activity:	No
Recycler Activity with Storage:	No
Small Quantity On-Site Burner Exemption:	No
Smelting Melting and Refining Furnace Exemption:	No
Underground Injection Control:	No
Off-Site Waste Receipt:	No
Universal Waste Indicator:	No
Universal Waste Destination Facility:	No
Federal Universal Waste:	No
Active Site Fed-Reg Treatment Storage and Disposal Facility:	Not reported
Active Site Converter Treatment storage and Disposal Facility:	Not reported
Active Site State-Reg Treatment Storage and Disposal Facility:	Not reported
Active Site State-Reg Handler:	---
Federal Facility Indicator:	Not reported
Hazardous Secondary Material Indicator:	NN
Sub-Part K Indicator:	Not reported
Commercial TSD Indicator:	No
Treatment Storage and Disposal Type:	Not reported
2018 GPRA Permit Baseline:	Not on the Baseline
2018 GPRA Renewals Baseline:	Not on the Baseline
Permit Renewals Workload Universe:	Not reported
Permit Workload Universe:	Not reported
Permit Progress Universe:	Not reported
Post-Closure Workload Universe:	Not reported
Closure Workload Universe:	Not reported
202 GPRA Corrective Action Baseline:	No
Corrective Action Workload Universe:	No
Subject to Corrective Action Universe:	No
Non-TSDFs Where RCRA CA has Been Imposed Universe:	No
TSDFs Potentially Subject to CA Under 3004 (u)/(v) Universe:	No
TSDFs Only Subject to CA under Discretionary Auth Universe:	No
Corrective Action Priority Ranking:	No NCAPS ranking
Environmental Control Indicator:	No
Institutional Control Indicator:	No
Human Exposure Controls Indicator:	N/A
Groundwater Controls Indicator:	N/A
Operating TSDF Universe:	Not reported
Full Enforcement Universe:	Not reported
Significant Non-Complier Universe:	No
Unaddressed Significant Non-Complier Universe:	No
Addressed Significant Non-Complier Universe:	No
Significant Non-Complier With a Compliance Schedule Universe:	No
Financial Assurance Required:	Not reported
Handler Date of Last Change:	2011-03-03 13:15:53.0
Recognized Trader-Importer:	No
Recognized Trader-Exporter:	No

MI DEPT/TRANSPORTATION (Continued) **1000988202**

Importer of Spent Lead Acid Batteries:	No
Exporter of Spent Lead Acid Batteries:	No
Recycler Activity Without Storage:	Not reported
Manifest Broker:	Not reported
Sub-Part P Indicator:	Not reported

Hazardous Waste Summary:

Waste Code:	D001
Waste Description:	IGNITABLE WASTE

Handler - Owner Operator:

Owner/Operator Indicator:	Operator
Owner/Operator Name:	MICH DEPT OF TRANSPORTATION
Legal Status:	State
Date Became Current:	1970-01-01 00:00:00.
Date Ended Current:	Not reported
Owner/Operator Address:	Not reported
Owner/Operator City,State,Zip:	Not reported
Owner/Operator Telephone:	Not reported
Owner/Operator Telephone Ext:	Not reported
Owner/Operator Fax:	Not reported
Owner/Operator Email:	Not reported

Owner/Operator Indicator:	Owner
Owner/Operator Name:	MICH DEPT OF TRANSPORTATION
Legal Status:	State
Date Became Current:	1970-01-01 00:00:00.
Date Ended Current:	Not reported
Owner/Operator Address:	Not reported
Owner/Operator City,State,Zip:	Not reported
Owner/Operator Telephone:	Not reported
Owner/Operator Telephone Ext:	Not reported
Owner/Operator Fax:	Not reported
Owner/Operator Email:	Not reported

Historic Generators:

Receive Date:	1995-02-17 00:00:00.0
Handler Name: MI DEPT/TRANSPORTATION	
Federal Waste Generator Description:	Not a generator, verified
State District Owner:	Not reported
Large Quantity Handler of Universal Waste:	No
Recognized Trader Importer:	No
Recognized Trader Exporter:	No
Spent Lead Acid Battery Importer:	No
Spent Lead Acid Battery Exporter:	No
Current Record:	Yes
Non Storage Recycler Activity:	Not reported
Electronic Manifest Broker:	Not reported

List of NAICS Codes and Descriptions:

NAICS Code:	23731
NAICS Description:	HIGHWAY, STREET, AND BRIDGE CONSTRUCTION

MI DEPT/TRANSPORTATION (Continued) **1000988202**

Facility Has Received Notices of Violations:
Violations: No Violations Found

Evaluation Action Summary:
Evaluations: No Evaluations Found

P108
SSW
1/8-1/4
0.126 mi.
666 ft.

MGM GRAND DETROIT
2201 W GRAND RIVER AMD 2248 & 2202 THIRD
DETROIT, MI 48226

MI BEA **S110483018**
N/A

Site 3 of 4 in cluster P

Relative:
Lower

Actual:
602 ft.

BEA:

Secondary Address:	(Near Third & Plum Streets
BEA Number:	3862
District:	Southeast MI
Date Received:	04/08/2008
Submitter Name:	MGM Grand Detroit, LLC
Petition Determination:	No Request
Petition Disclosure:	0
Category:	No Hazardous Substance(s)
Determination 20107A:	No Request
Reviewer:	thorntop
Division Assigned:	RRD

P109
SSW
1/8-1/4
0.126 mi.
666 ft.

MGM GRAND DETROIT
2201 W GRAND RIVER AMD 2248 & 2202 THIRD (NEAR THIRD & PLUM
WAYNE (County), MI 48226

MI INVENTORY **S114036841**
N/A

Site 4 of 4 in cluster P

Relative:
Lower

Actual:
602 ft.

INVENTORY:

Name:	MGM GRAND DETROIT
Address:	2201 W GRAND RIVER AMD 2248 & 2202 THIRD (NEAR THIRD & PLUM STREETS
City,State,Zip:	MI 48226
Bea Number:	200803862LV
Township:	Detroit
District:	Southeast MI
Data Source:	BEA
Latitude:	Not reported
Longitude:	Not reported

K110
NNW
1/8-1/4
0.127 mi.
672 ft.

TSD SOLUTION LLC
2701 CASS AVE
DETROIT, MI 48201

MI LUST **U003321548**
MI UST **N/A**
MI AUL
MI WDS

Site 6 of 8 in cluster K

Relative:
Higher

Actual:
611 ft.

LUST:

Name:	TSD SOLUTION LLC
Address:	2701 CASS AVE
City,State,Zip:	DETROIT, MI 48201-
Facility ID:	00009230

TSD SOLUTION LLC (Continued) **U003321548**

Source:	STATE OF MICHIGAN
Owner Name:	TSDSolution LLC
Owner Address:	Not reported
Owner City,St,Zip:	UNKNOWN, MI
Owner Contact:	Not reported
Owner Phone:	Not reported
Country:	USA
District:	Warren
Site Name:	Moslem Shriners
Latitude:	42.34050
Longitude:	-83.05818
Date of Collection:	01/11/2001
Method of Collection:	Address Matching-House Number
Accuracy:	100
Accuracy Value Unit:	FEET
Horizontal Data:	NAD83
Point Line Area:	POINT
Desc Category:	Plant Entrance (Freight)
Leak Number:	C-0120-12
Release Date:	10/12/2012
Substance Released:	Other
Release Status:	Closed
Release Closed Date:	06/27/2014
Leak Number:	C-0121-12
Release Date:	10/12/2012
Substance Released:	Diesel
Release Status:	Closed
Release Closed Date:	06/27/2014

UST:

Name:	TSD SOLUTION LLC
Address:	2701 CASS AVE
City,State,Zip:	DETROIT 48201-2633
Facility Type:	CLOSED
Facility ID:	00009230
Facility Region:	Not reported
Owner Name:	TSD SOLUTION LLC
Owner Address:	1163 S MAIN ST #174
Owner City:	CHELSEA
Owner State:	MI
Owner Zip:	48118
Owner Contact:	Not reported
Owner Phone:	Not reported
Contact:	Judson Rohrer
Contact Phone:	(313) 831-7600
Date of Collection:	01/11/2001
Accuracy:	100
Horizontal Datum:	NAD83
Accuracy Value Unit:	FEET
Source:	STATE OF MICHIGAN
Point Line Area:	POINT
Desc Category:	Plant Entrance (Freight)
Method of Collection:	Address Matching-House Number
District:	Region 1 - SE Michigan District Office
Tank ID:	2
Capacity:	Not reported

TSD SOLUTION LLC (Continued) **U003321548**

Tank Status:	Closed in Ground
Substance:	Other()
Install Date:	Not reported
Remove Date:	09/26/2014
Tank Number:	Not reported
Tank Details Compartments:	Not reported
Tank Release Detection:	Not reported
Pipe Release Detection:	Not reported
Piping Material:	Not reported
Piping Type:	Not reported
Tank Construction:	Not reported
Impressed Device:	Not reported
Latitude:	42.34050
Longitude:	-83.05818

Name:	TSD SOLUTION LLC
Address:	2701 CASS AVE
City,State,Zip:	DETROIT 48201-2633
Facility Type:	CLOSED
Facility ID:	00009230
Facility Region:	Not reported
Owner Name:	TSD SOLUTION LLC
Owner Address:	1163 S MAIN ST #174
Owner City:	CHELSEA
Owner State:	MI
Owner Zip:	48118
Owner Contact:	Not reported
Owner Phone:	Not reported
Contact:	Judson Rohrer
Contact Phone:	(313) 831-7600
Date of Collection:	01/11/2001
Accuracy:	100
Horizontal Datum:	NAD83
Accuracy Value Unit:	FEET
Source:	STATE OF MICHIGAN
Point Line Area:	POINT
Desc Category:	Plant Entrance (Freight)
Method of Collection:	Address Matching-House Number
District:	Region 1 - SE Michigan District Office
Tank ID:	1
Capacity:	12000
Tank Status:	Removed from Ground
Substance:	Diesel
Install Date:	04/08/1971
Remove Date:	09/25/2012
Tank Number:	Not reported
Tank Details Compartments:	Not reported
Tank Release Detection:	Not reported
Pipe Release Detection:	Not reported
Piping Material:	Not reported
Piping Type:	Not reported
Tank Construction:	Not reported
Impressed Device:	Not reported
Latitude:	42.34050
Longitude:	-83.05818

TSD SOLUTION LLC (Continued) **U003321548**

AUL:

Name:	MOSLEM SHRINERS
Address:	2701 CASS AVENUE
City,State,Zip:	DETROIT, MI 48201
Status:	Recorded
Site Name:	Not reported
Property:	on-site
Land Use Restriction Type:	RC
Program Type:	Part 213
Program Support Assigned User:	Nicholas Ekel
Program Support Assigned Date:	06/25/2014
Legal Description Of Property:	Not reported
Based On The Deq Ref #:	11121314121
MDEQ Reference Number:	RC-RRD-213-14-121
Property Or Description Restricted Area:	Not reported
Lead Division:	RD
File Name Of Hyperlinked Legal Doc:	U:\\KERMIT\\11121314121.PDF
Mapped Polygons Area In Acres:	0.31790000000000002
Mapped Polygons Area In Square Miles:	0.0004
Date Data Entry Started:	07/30/2014
Date Data Entry Finished:	07/30/2014
Individual Or Staff Assoc With The Mapping:	Nicholas Ekel
Program Used To Map Restricted Features:	ArcGIS 10.1
Date Legal Paperwork Stamped/Filed/Register Of Deeds:	06/11/2014
Commercial I Land Use Restriction:	0
Commercial Ii Land Use Restriction:	0
Commercial Iii Land Use Restriction:	0
Commercial Iv Land Use Restriction:	0
Industrial Land Use Restriction:	0
Residential Land Use Restriction:	1
Recreational Land Use Restriction:	0
Multiple Land-Use Restrictions:	0
Site Specific Restrictions:	1
Groundwater Consumption Restrictions:	0
Groundwater Contact Restrictions:	0
Special Well Construction Requirements:	0
Special Building Restrictions:	1
Excavation And Soil Movement Restrictions:	1
Soil Movement Requirements:	0
There Is A Restriction On All Construction:	0
Monitoring Well Protected, No Tampering Or Removal:	0
There Is An Exposure Barrier In Place:	1
There Is A Health And Safety Plan:	0
There Is A Permanent Marker On The Site:	0
Comment:	June 11, 2014 consultant requested DEQ reference #. Restriction filed.
Map Comments:	20140625 - LRUR is NOT mapped in KERMIT - Nick Ekel 20140730 - LRUR is mapped in KERMIT - Nick Ekel

WDS:

Name:	MOSLEM TEMPLE AAONMS
Address:	2701 CASS AVE
City,State,Zip:	DETROIT, MI 48201
Site Id:	MIK118231010
WMD Id:	491513
Site Specific Name:	SHRINERS CHILD CARE SERVICES
Mailing Address:	14350 SOUTHFIELD RD

TSD SOLUTION LLC (Continued) **U003321548**

Mailing City/State/Zip: 48075
Mailing County: OAKLAND

K111 **TSD SOLUTION LLC** **MI INVENTORY** **S117440123**
NNW **2701 CASS AVE** **N/A**
1/8-1/4 **DETROIT, MI 48201**
0.127 mi.
672 ft. **Site 7 of 8 in cluster K**

Relative:
Higher

Actual:
611 ft.

INVENTORY:

Name:	TSD SOLUTION LLC
Address:	2701 CASS AVE
City,State,Zip:	DETROIT, MI 48201
Bea Number:	Not reported
Township:	Not reported
District:	Southeast MI
Data Source:	Part 213
Latitude:	42.3405
Longitude:	-83.05819

K112 **MOSLEM TEMPLE AAONMS** **RCRA NonGen / NLR** **1015743788**
NNW **2701 CASS AVE** **MIK118231010**
1/8-1/4 **DETROIT, MI 48201**
0.127 mi.
672 ft. **Site 8 of 8 in cluster K**

Relative:
Higher

Actual:
611 ft.

RCRA NonGen / NLR:

Date Form Received by Agency:	2012-09-11 00:00:00.0
Handler Name:	MOSLEM TEMPLE AAONMS
Handler Address:	2701 CASS AVE
Handler City,State,Zip:	DETROIT, MI 48201
EPA ID:	MIK118231010
Contact Name:	MIKE SPENSLEY
Contact Address:	Not reported
Contact City,State,Zip:	Not reported
Contact Telephone:	248-787-3134
Contact Fax:	248-557-4402
Contact Email:	MSPENSLEY@COMCAST.NET
Contact Title:	Not reported
EPA Region:	05
Land Type:	Private
Federal Waste Generator Description:	Not a generator, verified
Non-Notifier:	Not reported
Biennial Report Cycle:	Not reported
Accessibility:	Not reported
Active Site Indicator:	Not reported
State District Owner:	Not reported
State District:	Not reported
Mailing Address:	14350 SOUTHFIELD RD
Mailing City,State,Zip:	SOUTHFIELD, MI 48075
Owner Name:	MOSLEM TEMPLE AAONMS
Owner Type:	Private
Operator Name:	MOSLEM TEMPLE AAONMS
Operator Type:	Private
Short-Term Generator Activity:	No
Importer Activity:	No

MOSLEM TEMPLE AAONMS (Continued) **1015743788**

Mixed Waste Generator:	No
Transporter Activity:	No
Transfer Facility Activity:	No
Recycler Activity with Storage:	No
Small Quantity On-Site Burner Exemption:	No
Smelting Melting and Refining Furnace Exemption:	No
Underground Injection Control:	No
Off-Site Waste Receipt:	No
Universal Waste Indicator:	No
Universal Waste Destination Facility:	No
Federal Universal Waste:	No
Active Site Fed-Reg Treatment Storage and Disposal Facility:	Not reported
Active Site Converter Treatment storage and Disposal Facility:	Not reported
Active Site State-Reg Treatment Storage and Disposal Facility:	Not reported
Active Site State-Reg Handler:	---
Federal Facility Indicator:	Not reported
Hazardous Secondary Material Indicator:	NN
Sub-Part K Indicator:	Not reported
Commercial TSD Indicator:	No
Treatment Storage and Disposal Type:	Not reported
2018 GPRA Permit Baseline:	Not on the Baseline
2018 GPRA Renewals Baseline:	Not on the Baseline
Permit Renewals Workload Universe:	Not reported
Permit Workload Universe:	Not reported
Permit Progress Universe:	Not reported
Post-Closure Workload Universe:	Not reported
Closure Workload Universe:	Not reported
202 GPRA Corrective Action Baseline:	No
Corrective Action Workload Universe:	No
Subject to Corrective Action Universe:	No
Non-TSDFs Where RCRA CA has Been Imposed Universe:	No
TSDFs Potentially Subject to CA Under 3004 (u)/(v) Universe:	No
TSDFs Only Subject to CA under Discretionary Auth Universe:	No
Corrective Action Priority Ranking:	No NCAPS ranking
Environmental Control Indicator:	No
Institutional Control Indicator:	No
Human Exposure Controls Indicator:	N/A
Groundwater Controls Indicator:	N/A
Operating TSDF Universe:	Not reported
Full Enforcement Universe:	Not reported
Significant Non-Complier Universe:	No
Unaddressed Significant Non-Complier Universe:	No
Addressed Significant Non-Complier Universe:	No
Significant Non-Complier With a Compliance Schedule Universe:	No
Financial Assurance Required:	Not reported
Handler Date of Last Change:	2012-10-03 10:38:57.0
Recognized Trader-Importer:	No
Recognized Trader-Exporter:	No
Importer of Spent Lead Acid Batteries:	No
Exporter of Spent Lead Acid Batteries:	No
Recycler Activity Without Storage:	Not reported
Manifest Broker:	Not reported
Sub-Part P Indicator:	Not reported

Hazardous Waste Summary:
Waste Code: D001

MOSLEM TEMPLE AAONMS (Continued) **1015743788**

Waste Description: IGNITABLE WASTE

Handler - Owner Operator:

Owner/Operator Indicator:	Owner
Owner/Operator Name:	MOSLEM TEMPLE AAONMS
Legal Status:	Private
Date Became Current:	1984-03-01 00:00:00.
Date Ended Current:	Not reported
Owner/Operator Address:	Not reported
Owner/Operator City,State,Zip:	Not reported
Owner/Operator Telephone:	Not reported
Owner/Operator Telephone Ext:	Not reported
Owner/Operator Fax:	Not reported
Owner/Operator Email:	Not reported

Owner/Operator Indicator:	Operator
Owner/Operator Name:	MOSLEM TEMPLE AAONMS
Legal Status:	Private
Date Became Current:	1984-03-01 00:00:00.
Date Ended Current:	Not reported
Owner/Operator Address:	Not reported
Owner/Operator City,State,Zip:	Not reported
Owner/Operator Telephone:	Not reported
Owner/Operator Telephone Ext:	Not reported
Owner/Operator Fax:	Not reported
Owner/Operator Email:	Not reported

Historic Generators:

Receive Date:	2012-09-11 00:00:00.0
Handler Name: MOSLEM TEMPLE AAONMS	
Federal Waste Generator Description:	Not a generator, verified
State District Owner:	Not reported
Large Quantity Handler of Universal Waste:	No
Recognized Trader Importer:	No
Recognized Trader Exporter:	No
Spent Lead Acid Battery Importer:	No
Spent Lead Acid Battery Exporter:	No
Current Record:	Yes
Non Storage Recycler Activity:	Not reported
Electronic Manifest Broker:	Not reported

List of NAICS Codes and Descriptions:

NAICS Code:	62441
NAICS Description:	CHILD DAY CARE SERVICES

Facility Has Received Notices of Violations:

Violations:	No Violations Found

Evaluation Action Summary:

Evaluations:	No Evaluations Found

N113 ENE 1/8-1/4 0.129 mi. 679 ft. | **MI DEPT/TRANSPORTATION**
I 75 UNDER PARK AVE
DETROIT, MI 48231 | **RCRA NonGen / NLR** | **1001220139**
MIR000031120

Site 5 of 7 in cluster N

Relative: Lower
Actual: 605 ft.

RCRA NonGen / NLR:

Date Form Received by Agency:	1998-03-16 00:00:00.0
Handler Name:	MI DEPT/TRANSPORTATION
Handler Address:	I 75 UNDER PARK AVE
Handler City,State,Zip:	DETROIT, MI 48231
EPA ID:	MIR000031120
Contact Name:	RANDY MCKINNEY
Contact Address:	I 75 UNDER PARK AVE
Contact City,State,Zip:	DETROIT, MI 48231
Contact Telephone:	313-965-6350
Contact Fax:	Not reported
Contact Email:	Not reported
Contact Title:	Not reported
EPA Region:	05
Land Type:	State
Federal Waste Generator Description:	Not a generator, verified
Non-Notifier:	Not reported
Biennial Report Cycle:	Not reported
Accessibility:	Not reported
Active Site Indicator:	Not reported
State District Owner:	Not reported
State District:	Not reported
Mailing Address:	723 ROSA PARKS BLVD
Mailing City,State,Zip:	DETROIT, MI 48216
Owner Name:	MICH DEPT OF TRANSPORTATION
Owner Type:	State
Operator Name:	MICH DEPT OF TRANSPORTATION
Operator Type:	State
Short-Term Generator Activity:	No
Importer Activity:	No
Mixed Waste Generator:	No
Transporter Activity:	No
Transfer Facility Activity:	No
Recycler Activity with Storage:	No
Small Quantity On-Site Burner Exemption:	No
Smelting Melting and Refining Furnace Exemption:	No
Underground Injection Control:	No
Off-Site Waste Receipt:	No
Universal Waste Indicator:	No
Universal Waste Destination Facility:	No
Federal Universal Waste:	No
Active Site Fed-Reg Treatment Storage and Disposal Facility:	Not reported
Active Site Converter Treatment storage and Disposal Facility:	Not reported
Active Site State-Reg Treatment Storage and Disposal Facility:	Not reported
Active Site State-Reg Handler:	---
Federal Facility Indicator:	Not reported
Hazardous Secondary Material Indicator:	NN
Sub-Part K Indicator:	Not reported
Commercial TSD Indicator:	No
Treatment Storage and Disposal Type:	Not reported
2018 GPRA Permit Baseline:	Not on the Baseline
2018 GPRA Renewals Baseline:	Not on the Baseline
Permit Renewals Workload Universe:	Not reported

MI DEPT/TRANSPORTATION (Continued) **1001220139**

Permit Workload Universe:	Not reported
Permit Progress Universe:	Not reported
Post-Closure Workload Universe:	Not reported
Closure Workload Universe:	Not reported
202 GPRA Corrective Action Baseline:	No
Corrective Action Workload Universe:	No
Subject to Corrective Action Universe:	No
Non-TSDFs Where RCRA CA has Been Imposed Universe:	No
TSDFs Potentially Subject to CA Under 3004 (u)/(v) Universe:	No
TSDFs Only Subject to CA under Discretionary Auth Universe:	No
Corrective Action Priority Ranking:	No NCAPS ranking
Environmental Control Indicator:	No
Institutional Control Indicator:	No
Human Exposure Controls Indicator:	N/A
Groundwater Controls Indicator:	N/A
Operating TSDF Universe:	Not reported
Full Enforcement Universe:	Not reported
Significant Non-Complier Universe:	No
Unaddressed Significant Non-Complier Universe:	No
Addressed Significant Non-Complier Universe:	No
Significant Non-Complier With a Compliance Schedule Universe:	No
Financial Assurance Required:	Not reported
Handler Date of Last Change:	2011-03-03 13:15:53.0
Recognized Trader-Importer:	No
Recognized Trader-Exporter:	No
Importer of Spent Lead Acid Batteries:	No
Exporter of Spent Lead Acid Batteries:	No
Recycler Activity Without Storage:	Not reported
Manifest Broker:	Not reported
Sub-Part P Indicator:	Not reported

Hazardous Waste Summary:

Waste Code:	D001
Waste Description:	IGNITABLE WASTE

Handler - Owner Operator:

Owner/Operator Indicator:	Operator
Owner/Operator Name:	MICH DEPT OF TRANSPORTATION
Legal Status:	State
Date Became Current:	1970-01-01 00:00:00.
Date Ended Current:	Not reported
Owner/Operator Address:	Not reported
Owner/Operator City,State,Zip:	Not reported
Owner/Operator Telephone:	Not reported
Owner/Operator Telephone Ext:	Not reported
Owner/Operator Fax:	Not reported
Owner/Operator Email:	Not reported

Owner/Operator Indicator:	Owner
Owner/Operator Name:	MICH DEPT OF TRANSPORTATION
Legal Status:	State
Date Became Current:	1970-01-01 00:00:00.
Date Ended Current:	Not reported
Owner/Operator Address:	Not reported
Owner/Operator City,State,Zip:	Not reported

MI DEPT/TRANSPORTATION (Continued) **1001220139**

Owner/Operator Telephone: Not reported
Owner/Operator Telephone Ext: Not reported
Owner/Operator Fax: Not reported
Owner/Operator Email: Not reported

Historic Generators:
Receive Date: 1998-03-16 00:00:00.0
Handler Name: MI DEPT/TRANSPORTATION
Federal Waste Generator Description: Not a generator, verified
State District Owner: Not reported
Large Quantity Handler of Universal Waste: No
Recognized Trader Importer: No
Recognized Trader Exporter: No
Spent Lead Acid Battery Importer: No
Spent Lead Acid Battery Exporter: No
Current Record: Yes
Non Storage Recycler Activity: Not reported
Electronic Manifest Broker: Not reported

List of NAICS Codes and Descriptions:
NAICS Code: 23731
NAICS Description: HIGHWAY, STREET, AND BRIDGE CONSTRUCTION

Facility Has Received Notices of Violations:
Violations: No Violations Found

Evaluation Action Summary:
Evaluations: No Evaluations Found

R114 **BOOKIES BAR AND GRILLE** **RCRA-VSQG** **1014924306**
SE **2208 CASS AVE** **MIK164963488**
1/8-1/4 **DETROIT, MI 48201**
0.131 mi.
691 ft. **Site 1 of 5 in cluster R**

Relative:
Lower
Actual:
603 ft.

RCRA-VSQG:
Date Form Received by Agency: 2011-05-17 00:00:00.0
Handler Name: BOOKIES BAR AND GRILLE
Handler Address: 2208 CASS AVE
Handler City,State,Zip: DETROIT, MI 48201
EPA ID: MIK164963488
Contact Name: TYLER HERSON
Contact Address: Not reported
Contact City,State,Zip: Not reported
Contact Telephone: 313-799-2208
Contact Fax: 313-962-0319
Contact Email: SEAN.KELLY@WASTE365.COM
Contact Title: Not reported
EPA Region: 05
Land Type: Private
Federal Waste Generator Description: Conditionally Exempt Small Quantity Generator
Non-Notifier: Not reported
Biennial Report Cycle: Not reported
Accessibility: Not reported
Active Site Indicator: Handler Activities

BOOKIES BAR AND GRILLE (Continued) **1014924306**

State District Owner:	Not reported
State District:	Not reported
Mailing Address:	2208 CASS AVE
Mailing City,State,Zip:	DETROIT, MI 48201
Owner Name:	BOOKIES BAR AND GRILLE
Owner Type:	Private
Operator Name:	BOOKIES BAR AND GRILLE
Operator Type:	Private
Short-Term Generator Activity:	No
Importer Activity:	No
Mixed Waste Generator:	No
Transporter Activity:	No
Transfer Facility Activity:	No
Recycler Activity with Storage:	No
Small Quantity On-Site Burner Exemption:	No
Smelting Melting and Refining Furnace Exemption:	No
Underground Injection Control:	No
Off-Site Waste Receipt:	No
Universal Waste Indicator:	No
Universal Waste Destination Facility:	No
Federal Universal Waste:	No
Active Site Fed-Reg Treatment Storage and Disposal Facility:	Not reported
Active Site Converter Treatment storage and Disposal Facility:	Not reported
Active Site State-Reg Treatment Storage and Disposal Facility:	Not reported
Active Site State-Reg Handler:	---
Federal Facility Indicator:	Not reported
Hazardous Secondary Material Indicator:	NN
Sub-Part K Indicator:	Not reported
Commercial TSD Indicator:	No
Treatment Storage and Disposal Type:	Not reported
2018 GPRA Permit Baseline:	Not on the Baseline
2018 GPRA Renewals Baseline:	Not on the Baseline
Permit Renewals Workload Universe:	Not reported
Permit Workload Universe:	Not reported
Permit Progress Universe:	Not reported
Post-Closure Workload Universe:	Not reported
Closure Workload Universe:	Not reported
202 GPRA Corrective Action Baseline:	No
Corrective Action Workload Universe:	No
Subject to Corrective Action Universe:	No
Non-TSDFs Where RCRA CA has Been Imposed Universe:	No
TSDFs Potentially Subject to CA Under 3004 (u)/(v) Universe:	No
TSDFs Only Subject to CA under Discretionary Auth Universe:	No
Corrective Action Priority Ranking:	No NCAPS ranking
Environmental Control Indicator:	No
Institutional Control Indicator:	No
Human Exposure Controls Indicator:	N/A
Groundwater Controls Indicator:	N/A
Operating TSDF Universe:	Not reported
Full Enforcement Universe:	Not reported
Significant Non-Complier Universe:	No
Unaddressed Significant Non-Complier Universe:	No
Addressed Significant Non-Complier Universe:	No
Significant Non-Complier With a Compliance Schedule Universe:	No
Financial Assurance Required:	Not reported
Handler Date of Last Change:	2011-12-27 15:27:06.0
Recognized Trader-Importer:	No

BOOKIES BAR AND GRILLE (Continued) **1014924306**

Recognized Trader-Exporter:	No
Importer of Spent Lead Acid Batteries:	No
Exporter of Spent Lead Acid Batteries:	No
Recycler Activity Without Storage:	Not reported
Manifest Broker:	Not reported
Sub-Part P Indicator:	Not reported

Hazardous Waste Summary:

Waste Code:	D001
Waste Description:	IGNITABLE WASTE

Handler - Owner Operator:

Owner/Operator Indicator:	Operator
Owner/Operator Name:	BOOKIES BAR AND GRILLE
Legal Status:	Private
Date Became Current:	2011-05-17 00:00:00.
Date Ended Current:	Not reported
Owner/Operator Address:	Not reported
Owner/Operator City,State,Zip:	Not reported
Owner/Operator Telephone:	Not reported
Owner/Operator Telephone Ext:	Not reported
Owner/Operator Fax:	Not reported
Owner/Operator Email:	Not reported

Owner/Operator Indicator:	Owner
Owner/Operator Name:	BOOKIES BAR AND GRILLE
Legal Status:	Private
Date Became Current:	2011-05-17 00:00:00.
Date Ended Current:	Not reported
Owner/Operator Address:	Not reported
Owner/Operator City,State,Zip:	Not reported
Owner/Operator Telephone:	Not reported
Owner/Operator Telephone Ext:	Not reported
Owner/Operator Fax:	Not reported
Owner/Operator Email:	Not reported

Historic Generators:

Receive Date:	2011-05-17 00:00:00.0
Handler Name: BOOKIES BAR AND GRILLE	
Federal Waste Generator Description:	Conditionally Exempt Small Quantity Generator
State District Owner:	Not reported
Large Quantity Handler of Universal Waste:	No
Recognized Trader Importer:	No
Recognized Trader Exporter:	No
Spent Lead Acid Battery Importer:	No
Spent Lead Acid Battery Exporter:	No
Current Record:	Yes
Non Storage Recycler Activity:	Not reported
Electronic Manifest Broker:	Not reported

List of NAICS Codes and Descriptions:

NAICS Code:	72211
NAICS Description:	FULL-SERVICE RESTAURANTS

BOOKIES BAR AND GRILLE (Continued) **1014924306**

Facility Has Received Notices of Violations:
Violations: No Violations Found

Evaluation Action Summary:
Evaluations: No Evaluations Found

---

115 SW 1/8-1/4 0.140 mi. 740 ft. | **MI DEPT/TRANSPORTATION**
I 75 UNDER THIRD AVE
DETROIT, MI 48231 | **RCRA NonGen / NLR** | **1001220137**
MIR000031104

Relative: Lower
Actual: 600 ft.

RCRA NonGen / NLR:

Date Form Received by Agency:	2001-04-12 00:00:00.0
Handler Name:	MI DEPT/TRANSPORTATION
Handler Address:	I 75 UNDER THIRD AVE
Handler City,State,Zip:	DETROIT, MI 48231
EPA ID:	MIR000031104
Contact Name:	JOSEPH PACELLA
Contact Address:	I 75 UNDER THIRD AVE
Contact City,State,Zip:	DETROIT, MI 48231
Contact Telephone:	313-965-6350
Contact Fax:	Not reported
Contact Email:	Not reported
Contact Title:	Not reported
EPA Region:	05
Land Type:	State
Federal Waste Generator Description:	Not a generator, verified
Non-Notifier:	Not reported
Biennial Report Cycle:	Not reported
Accessibility:	Not reported
Active Site Indicator:	Not reported
State District Owner:	Not reported
State District:	Not reported
Mailing Address:	723 ROSA PARKS BLVD
Mailing City,State,Zip:	DETROIT, MI 48216
Owner Name:	MICH DEPT OF TRANSPORTATION
Owner Type:	State
Operator Name:	MICH DEPT OF TRANSPORTATION
Operator Type:	State
Short-Term Generator Activity:	No
Importer Activity:	No
Mixed Waste Generator:	No
Transporter Activity:	No
Transfer Facility Activity:	No
Recycler Activity with Storage:	No
Small Quantity On-Site Burner Exemption:	No
Smelting Melting and Refining Furnace Exemption:	No
Underground Injection Control:	No
Off-Site Waste Receipt:	No
Universal Waste Indicator:	No
Universal Waste Destination Facility:	No
Federal Universal Waste:	No
Active Site Fed-Reg Treatment Storage and Disposal Facility:	Not reported
Active Site Converter Treatment storage and Disposal Facility:	Not reported
Active Site State-Reg Treatment Storage and Disposal Facility:	Not reported

MI DEPT/TRANSPORTATION (Continued) **1001220137**

Active Site State-Reg Handler:	---
Federal Facility Indicator:	Not reported
Hazardous Secondary Material Indicator:	NN
Sub-Part K Indicator:	Not reported
Commercial TSD Indicator:	No
Treatment Storage and Disposal Type:	Not reported
2018 GPRA Permit Baseline:	Not on the Baseline
2018 GPRA Renewals Baseline:	Not on the Baseline
Permit Renewals Workload Universe:	Not reported
Permit Workload Universe:	Not reported
Permit Progress Universe:	Not reported
Post-Closure Workload Universe:	Not reported
Closure Workload Universe:	Not reported
202 GPRA Corrective Action Baseline:	No
Corrective Action Workload Universe:	No
Subject to Corrective Action Universe:	No
Non-TSDFs Where RCRA CA has Been Imposed Universe:	No
TSDFs Potentially Subject to CA Under 3004 (u)/(v) Universe:	No
TSDFs Only Subject to CA under Discretionary Auth Universe:	No
Corrective Action Priority Ranking:	No NCAPS ranking
Environmental Control Indicator:	No
Institutional Control Indicator:	No
Human Exposure Controls Indicator:	N/A
Groundwater Controls Indicator:	N/A
Operating TSDF Universe:	Not reported
Full Enforcement Universe:	Not reported
Significant Non-Complier Universe:	No
Unaddressed Significant Non-Complier Universe:	No
Addressed Significant Non-Complier Universe:	No
Significant Non-Complier With a Compliance Schedule Universe:	No
Financial Assurance Required:	Not reported
Handler Date of Last Change:	2011-03-03 13:15:53.0
Recognized Trader-Importer:	No
Recognized Trader-Exporter:	No
Importer of Spent Lead Acid Batteries:	No
Exporter of Spent Lead Acid Batteries:	No
Recycler Activity Without Storage:	Not reported
Manifest Broker:	Not reported
Sub-Part P Indicator:	Not reported

Hazardous Waste Summary:

Waste Code:	D001
Waste Description:	IGNITABLE WASTE

Handler - Owner Operator:

Owner/Operator Indicator:	Operator
Owner/Operator Name:	MICH DEPT OF TRANSPORTATION
Legal Status:	State
Date Became Current:	1901-01-01 00:00:00.
Date Ended Current:	Not reported
Owner/Operator Address:	Not reported
Owner/Operator City,State,Zip:	Not reported
Owner/Operator Telephone:	Not reported
Owner/Operator Telephone Ext:	Not reported
Owner/Operator Fax:	Not reported

MI DEPT/TRANSPORTATION (Continued) **1001220137**

Owner/Operator Email: Not reported

Owner/Operator Indicator: Owner
Owner/Operator Name: MICH DEPT OF TRANSPORTATION
Legal Status: State
Date Became Current: 1901-01-01 00:00:00.
Date Ended Current: Not reported
Owner/Operator Address: Not reported
Owner/Operator City,State,Zip: Not reported
Owner/Operator Telephone: Not reported
Owner/Operator Telephone Ext: Not reported
Owner/Operator Fax: Not reported
Owner/Operator Email: Not reported

Owner/Operator Indicator: Operator
Owner/Operator Name: MICH DEPT OF TRANSPORTATION
Legal Status: State
Date Became Current: 1901-01-01 00:00:00.
Date Ended Current: Not reported
Owner/Operator Address: Not reported
Owner/Operator City,State,Zip: Not reported
Owner/Operator Telephone: Not reported
Owner/Operator Telephone Ext: Not reported
Owner/Operator Fax: Not reported
Owner/Operator Email: Not reported

Owner/Operator Indicator: Owner
Owner/Operator Name: MICH DEPT OF TRANSPORTATION
Legal Status: State
Date Became Current: 1901-01-01 00:00:00.
Date Ended Current: Not reported
Owner/Operator Address: Not reported
Owner/Operator City,State,Zip: Not reported
Owner/Operator Telephone: Not reported
Owner/Operator Telephone Ext: Not reported
Owner/Operator Fax: Not reported
Owner/Operator Email: Not reported

Historic Generators:
Receive Date: 1998-03-16 00:00:00.0
Handler Name: MI DEPT/TRANSPORTATION
Federal Waste Generator Description: Large Quantity Generator
State District Owner: Not reported
Large Quantity Handler of Universal Waste: No
Recognized Trader Importer: No
Recognized Trader Exporter: No
Spent Lead Acid Battery Importer: No
Spent Lead Acid Battery Exporter: No
Current Record: No
Non Storage Recycler Activity: Not reported
Electronic Manifest Broker: Not reported

Receive Date: 2001-04-12 00:00:00.0
Handler Name: MI DEPT/TRANSPORTATION
Federal Waste Generator Description: Not a generator, verified
State District Owner: Not reported
Large Quantity Handler of Universal Waste: No

MI DEPT/TRANSPORTATION (Continued) **1001220137**

Recognized Trader Importer:	No
Recognized Trader Exporter:	No
Spent Lead Acid Battery Importer:	No
Spent Lead Acid Battery Exporter:	No
Current Record:	Yes
Non Storage Recycler Activity:	Not reported
Electronic Manifest Broker:	Not reported

List of NAICS Codes and Descriptions:

NAICS Code:	23731
NAICS Description:	HIGHWAY, STREET, AND BRIDGE CONSTRUCTION

Facility Has Received Notices of Violations:

Violations:	No Violations Found

Evaluation Action Summary:

Evaluations:	No Evaluations Found

Q116 **CITY OF DETROIT FIRE DEPARTMENT** **RCRA NonGen / NLR** **1000888232**
East **111 MONTCALM ST** **FINDS** **MI0000261016**
1/8-1/4 **DETROIT, MI 48201** **ECHO**
0.141 mi.
743 ft. **Site 3 of 5 in cluster Q**

Relative:
Lower

Actual:
604 ft.

RCRA NonGen / NLR:

Date Form Received by Agency:	1997-09-08 00:00:00.0
Handler Name:	CITY OF DETROIT FIRE DEPARTMENT
Handler Address:	111 MONTCALM ST
Handler City,State,Zip:	DETROIT, MI 48201
EPA ID:	MI0000261016
Contact Name:	RONALD BRUNDIDGE
Contact Address:	111 MONTCALM ST
Contact City,State,Zip:	DETROIT, MI 48201
Contact Telephone:	313-833-7296
Contact Fax:	Not reported
Contact Email:	Not reported
Contact Title:	Not reported
EPA Region:	05
Land Type:	Municipal
Federal Waste Generator Description:	Not a generator, verified
Non-Notifier:	Not reported
Biennial Report Cycle:	Not reported
Accessibility:	Not reported
Active Site Indicator:	Not reported
State District Owner:	Not reported
State District:	Not reported
Mailing Address:	8221 W DAVISON
Mailing City,State,Zip:	DETROIT, MI 48238
Owner Name:	DETROIT CITY OF DPW
Owner Type:	Municipal
Operator Name:	DETROIT CITY OF DPW
Operator Type:	Municipal
Short-Term Generator Activity:	No
Importer Activity:	No
Mixed Waste Generator:	No

CITY OF DETROIT FIRE DEPARTMENT (Continued) **1000888232**

Transporter Activity:	No
Transfer Facility Activity:	No
Recycler Activity with Storage:	No
Small Quantity On-Site Burner Exemption:	No
Smelting Melting and Refining Furnace Exemption:	No
Underground Injection Control:	No
Off-Site Waste Receipt:	No
Universal Waste Indicator:	No
Universal Waste Destination Facility:	No
Federal Universal Waste:	No
Active Site Fed-Reg Treatment Storage and Disposal Facility:	Not reported
Active Site Converter Treatment storage and Disposal Facility:	Not reported
Active Site State-Reg Treatment Storage and Disposal Facility:	Not reported
Active Site State-Reg Handler:	---
Federal Facility Indicator:	Not reported
Hazardous Secondary Material Indicator:	NN
Sub-Part K Indicator:	Not reported
Commercial TSD Indicator:	No
Treatment Storage and Disposal Type:	Not reported
2018 GPRA Permit Baseline:	Not on the Baseline
2018 GPRA Renewals Baseline:	Not on the Baseline
Permit Renewals Workload Universe:	Not reported
Permit Workload Universe:	Not reported
Permit Progress Universe:	Not reported
Post-Closure Workload Universe:	Not reported
Closure Workload Universe:	Not reported
202 GPRA Corrective Action Baseline:	No
Corrective Action Workload Universe:	No
Subject to Corrective Action Universe:	No
Non-TSDFs Where RCRA CA has Been Imposed Universe:	No
TSDFs Potentially Subject to CA Under 3004 (u)/(v) Universe:	No
TSDFs Only Subject to CA under Discretionary Auth Universe:	No
Corrective Action Priority Ranking:	No NCAPS ranking
Environmental Control Indicator:	No
Institutional Control Indicator:	No
Human Exposure Controls Indicator:	N/A
Groundwater Controls Indicator:	N/A
Operating TSDF Universe:	Not reported
Full Enforcement Universe:	Not reported
Significant Non-Complier Universe:	No
Unaddressed Significant Non-Complier Universe:	No
Addressed Significant Non-Complier Universe:	No
Significant Non-Complier With a Compliance Schedule Universe:	No
Financial Assurance Required:	Not reported
Handler Date of Last Change:	2011-03-03 13:15:53.0
Recognized Trader-Importer:	No
Recognized Trader-Exporter:	No
Importer of Spent Lead Acid Batteries:	No
Exporter of Spent Lead Acid Batteries:	No
Recycler Activity Without Storage:	Not reported
Manifest Broker:	Not reported
Sub-Part P Indicator:	Not reported

Hazardous Waste Summary:

Waste Code:	D001
Waste Description:	IGNITABLE WASTE

CITY OF DETROIT FIRE DEPARTMENT (Continued) **1000888232**

Handler - Owner Operator:

Owner/Operator Indicator:	Operator
Owner/Operator Name:	DETROIT CITY OF DPW
Legal Status:	Municipal
Date Became Current:	1970-01-01 00:00:00.
Date Ended Current:	Not reported
Owner/Operator Address:	Not reported
Owner/Operator City,State,Zip:	Not reported
Owner/Operator Telephone:	Not reported
Owner/Operator Telephone Ext:	Not reported
Owner/Operator Fax:	Not reported
Owner/Operator Email:	Not reported

Owner/Operator Indicator:	Owner
Owner/Operator Name:	DETROIT CITY OF DPW
Legal Status:	Municipal
Date Became Current:	1970-01-01 00:00:00.
Date Ended Current:	Not reported
Owner/Operator Address:	Not reported
Owner/Operator City,State,Zip:	Not reported
Owner/Operator Telephone:	Not reported
Owner/Operator Telephone Ext:	Not reported
Owner/Operator Fax:	Not reported
Owner/Operator Email:	Not reported

Owner/Operator Indicator:	Owner
Owner/Operator Name:	DETROIT CITY OF DPW
Legal Status:	Municipal
Date Became Current:	1970-01-01 00:00:00.
Date Ended Current:	Not reported
Owner/Operator Address:	Not reported
Owner/Operator City,State,Zip:	Not reported
Owner/Operator Telephone:	Not reported
Owner/Operator Telephone Ext:	Not reported
Owner/Operator Fax:	Not reported
Owner/Operator Email:	Not reported

Owner/Operator Indicator:	Operator
Owner/Operator Name:	DETROIT CITY OF DPW
Legal Status:	Municipal
Date Became Current:	1970-01-01 00:00:00.
Date Ended Current:	Not reported
Owner/Operator Address:	Not reported
Owner/Operator City,State,Zip:	Not reported
Owner/Operator Telephone:	Not reported
Owner/Operator Telephone Ext:	Not reported
Owner/Operator Fax:	Not reported
Owner/Operator Email:	Not reported

Historic Generators:

Receive Date:	1997-09-08 00:00:00.0
Handler Name:	CITY OF DETROIT FIRE DEPARTMENT
Federal Waste Generator Description:	Not a generator, verified
State District Owner:	Not reported
Large Quantity Handler of Universal Waste:	No
Recognized Trader Importer:	No

CITY OF DETROIT FIRE DEPARTMENT (Continued) **1000888232**

Recognized Trader Exporter:	No
Spent Lead Acid Battery Importer:	No
Spent Lead Acid Battery Exporter:	No
Current Record:	Yes
Non Storage Recycler Activity:	Not reported
Electronic Manifest Broker:	Not reported

Receive Date:	1994-04-29 00:00:00.0
Handler Name:	CITY OF DETROIT FIRE DEPARTMENT
Federal Waste Generator Description:	Large Quantity Generator
State District Owner:	Not reported
Large Quantity Handler of Universal Waste:	No
Recognized Trader Importer:	No
Recognized Trader Exporter:	No
Spent Lead Acid Battery Importer:	No
Spent Lead Acid Battery Exporter:	No
Current Record:	No
Non Storage Recycler Activity:	Not reported
Electronic Manifest Broker:	Not reported

List of NAICS Codes and Descriptions:

NAICS Code:	11131
NAICS Description:	ORANGE GROVES

Facility Has Received Notices of Violations:

Violations:	No Violations Found

Evaluation Action Summary:

Evaluations:	No Evaluations Found

FINDS:

Registry ID:	110003564429

Click Here:

Environmental Interest/Information System:

RCRAInfo is a national information system that supports the Resource Conservation and Recovery Act (RCRA) program through the tracking of events and activities related to facilities that generate, transport, and treat, store, or dispose of hazardous waste. RCRAInfo allows RCRA program staff to track the notification, permit, compliance, and corrective action activities required under RCRA.

Click this hyperlink while viewing on your computer to access additional FINDS: detail in the EDR Site Report.

ECHO:

Envid:	1000888232
Registry ID:	110003564429
DFR URL:	http://echo.epa.gov/detailed-facility-report?fid=110003564429
Name:	CITY OF DETROIT FIRE DEPARTMENT
Address:	111 MONTCALM ST
City,State,Zip:	DETROIT, MI 48201

R117
SSE
1/8-1/4
0.141 mi.
745 ft.

LITTLE CAESARS
2171 CASS AVENUE
DETROIT, MI

MI BEA **S104911332**
N/A

Site 2 of 5 in cluster R

Relative:
Lower

Actual:
603 ft.

BEA:

Secondary Address:	Not reported
BEA Number:	433
District:	Southeast MI
Date Received:	09/16/1997
Submitter Name:	LITTLE CAESARS
Petition Determination:	No Request
Petition Disclosure:	0
Category:	No Hazardous Substance(s)
Determination 20107A:	No Request
Reviewer:	temppm
Division Assigned:	Environmental Response Division

N118
NE
1/8-1/4
0.141 mi.
747 ft.

HENRY STREET PARKING PROPERTY
67 AND 71 HENRY STREET
WAYNE (County), MI 48232

MI INVENTORY **S114035607**
N/A

Site 6 of 7 in cluster N

Relative:
Higher

Actual:
609 ft.

INVENTORY:

Name:	HENRY STREET PARKING PROPERTY
Address:	67 AND 71 HENRY STREET
City,State,Zip:	MI 48232
Bea Number:	201104675LV
Township:	Detroit
District:	Southeast MI
Data Source:	BEA
Latitude:	Not reported
Longitude:	Not reported

N119
NE
1/8-1/4
0.141 mi.
747 ft.

HENRY STREET PARKING PROPERTY
67 AND 71 HENRY STREET
DETROIT, MI 48232

MI BEA **S110748330**
N/A

Site 7 of 7 in cluster N

Relative:
Higher

Actual:
609 ft.

BEA:

Secondary Address:	Not reported
BEA Number:	4675
District:	Southeast MI
Date Received:	01/10/2011
Submitter Name:	Henry Street Marketing,LLC
Petition Determination:	No Request
Petition Disclosure:	0
Category:	No Hazardous Substance(s)
Determination 20107A:	No Request
Reviewer:	thorntop
Division Assigned:	RRD

120 West 1/8-1/4 0.142 mi. 749 ft. | **MEEMO PETRO MART INC**
2510 3RD ST
DETROIT, MI 48201 | **MI LUST** | **U003758904**
MI UST | **N/A**

Relative: Higher

Actual: 608 ft.

LUST:

Name:	MEEMO PETRO MART INC
Address:	2510 3RD ST
City,State,Zip:	DETROIT, MI 48201-
Facility ID:	00040467
Source:	STATE OF MICHIGAN
Owner Name:	NationalHolding LLC
Owner Address:	Not reported
Owner City,St,Zip:	UNKNOWN, MI
Owner Contact:	Not reported
Owner Phone:	Not reported
Country:	USA
District:	Warren
Site Name:	Tanner Moving & Storage(former)
Latitude:	42.33825
Longitude:	-83.06145
Date of Collection:	10/05/2004
Method of Collection:	Address Matching-House Number
Accuracy:	100
Accuracy Value Unit:	FEET
Horizontal Data:	NAD83
Point Line Area:	POINT
Desc Category:	Plant Entrance (Freight)
Leak Number:	C-0326-02
Release Date:	04/08/2002
Substance Released:	Gasoline
Release Status:	Closed
Release Closed Date:	11/21/2002

UST:

Name:	MEEMO PETRO MART INC
Address:	2510 3RD ST
City,State,Zip:	DETROIT 48201
Facility Type:	CLOSED
Facility ID:	00040467
Facility Region:	Not reported
Owner Name:	NATIONAL HOLDING LLC
Owner Address:	6053 CHASE
Owner City:	DEARBORN
Owner State:	MI
Owner Zip:	48126
Owner Contact:	Not reported
Owner Phone:	7348471288
Contact:	Ali Farhat
Contact Phone:	(734) 947-1288
Date of Collection:	10/05/2004
Accuracy:	100
Horizontal Datum:	NAD83
Accuracy Value Unit:	FEET
Source:	STATE OF MICHIGAN
Point Line Area:	POINT
Desc Category:	Plant Entrance (Freight)
Method of Collection:	Address Matching-House Number

MEEMO PETRO MART INC (Continued) **U003758904**

District:	Region 1 - SE Michigan District Office
Tank ID:	1
Capacity:	1000
Tank Status:	Removed from Ground
Substance:	Gasoline
Install Date:	01/01/1957
Remove Date:	04/01/2002
Tank Number:	Not reported
Tank Details Compartments:	Not reported
Tank Release Detection:	Not reported
Pipe Release Detection:	Not reported
Piping Material:	Not reported
Piping Type:	Not reported
Tank Construction:	Not reported
Impressed Device:	Not reported
Latitude:	42.33825
Longitude:	-83.06145

Q121 **FIRE ENGINE #3** **MI LUST** **U003324291**
ESE **111 W MONTCALM ST** **MI UST** **N/A**
1/8-1/4 **DETROIT, MI 48201**
0.148 mi.
781 ft. **Site 4 of 5 in cluster Q**

Relative:
Lower

Actual:
604 ft.

LUST:

Name:	FIRE ENGINE #3
Address:	111 W MONTCALM ST
City,State,Zip:	DETROIT, MI 48201-
Facility ID:	00019090
Source:	STATE OF MICHIGAN
Owner Name:	Cityof Detroit / DPW/CED
Owner Address:	Not reported
Owner City,St,Zip:	UNKNOWN, MI
Owner Contact:	Not reported
Owner Phone:	Not reported
Country:	USA
District:	Warren
Site Name:	Detroit Fire Dept. Engine Co. #3
Latitude:	42.33803
Longitude:	-83.05427
Date of Collection:	01/11/2001
Method of Collection:	Address Matching-House Number
Accuracy:	100
Accuracy Value Unit:	FEET
Horizontal Data:	NAD83
Point Line Area:	POINT
Desc Category:	Plant Entrance (Freight)
Leak Number:	C-0521-94
Release Date:	06/13/1994
Substance Released:	Diesel,Unknown
Release Status:	Closed
Release Closed Date:	10/18/1994

UST:

Name:	FIRE ENGINE #3
Address:	111 W MONTCALM ST
City,State,Zip:	DETROIT 48201-3424

FIRE ENGINE #3 (Continued) **U003324291**

Facility Type:	CLOSED
Facility ID:	00019090
Facility Region:	Not reported
Owner Name:	CITY OF DETROIT / DPW/CED
Owner Address:	65 CADILLAC SQUARE STE 900
Owner City:	DETROIT
Owner State:	MI
Owner Zip:	48226
Owner Contact:	Not reported
Owner Phone:	3132243822
Contact:	RON BRUNDIDGE
Contact Phone:	(313) 833-7290
Date of Collection:	01/11/2001
Accuracy:	100
Horizontal Datum:	NAD83
Accuracy Value Unit:	FEET
Source:	STATE OF MICHIGAN
Point Line Area:	POINT
Desc Category:	Plant Entrance (Freight)
Method of Collection:	Address Matching-House Number
District:	Region 1 - SE Michigan District Office
Tank ID:	1
Capacity:	2000
Tank Status:	Removed from Ground
Substance:	Diesel
Install Date:	03/19/1952
Remove Date:	07/01/1994
Tank Number:	Not reported
Tank Details Compartments:	Not reported
Tank Release Detection:	Not reported
Pipe Release Detection:	Not reported
Piping Material:	Not reported
Piping Type:	Not reported
Tank Construction:	Not reported
Impressed Device:	Not reported
Latitude:	42.33803
Longitude:	-83.05427

S122 **SINGENT CONSULTING PROPERTY** **MI INVENTORY** **S120852636**
North **2700 CASS AVENUE** **N/A**
1/8-1/4 **WAYNE (County), MI 48201**
0.152 mi.
802 ft. **Site 1 of 6 in cluster S**

Relative:
Higher

Actual:
611 ft.

INVENTORY:

Name:	SINGENT CONSULTING PROPERTY
Address:	2700 CASS AVENUE
City,State,Zip:	MI 48201
Bea Number:	201305497LV
Township:	Detroit
District:	Southeast MI
Data Source:	BEA
Latitude:	Not reported
Longitude:	Not reported

S123 **GATEWAY GARDENS, LLC** **MI INVENTORY** **S119009601**
North **2478 AND 2700 CASS AVENUE** **N/A**
1/8-1/4 **WAYNE (County), MI 48201**
0.152 mi.
802 ft. **Site 2 of 6 in cluster S**

Relative:
Higher

Actual:
611 ft.

INVENTORY:

Name:	GATEWAY GARDENS, LLC
Address:	2478 AND 2700 CASS AVENUE
City,State,Zip:	MI 48201
Bea Number:	201607431LV
Township:	Detroit
District:	Southeast MI
Data Source:	BEA
Latitude:	Not reported
Longitude:	Not reported

S124 **SINGENT CONSULTING PROPERTY** **MI BEA** **S113717237**
North **2700 CASS AVE.** **N/A**
1/8-1/4 **DETROIT, MI 48201**
0.152 mi.
802 ft. **Site 3 of 6 in cluster S**

Relative:
Higher

Actual:
611 ft.

BEA:

Secondary Address:	Not reported
BEA Number:	5497
District:	Southeast MI
Date Received:	02/27/2013
Submitter Name:	Singent Consulting, LLC
Petition Determination:	No Request
Petition Disclosure:	0
Category:	Not reported
Determination 20107A:	No Request
Reviewer:	scheelsj
Division Assigned:	RRD

O125 **FORMER WAREHOUSE** **MI UST** **U004130620**
NNE **2643 PARK AVE** **N/A**
1/8-1/4 **DETROIT, MI 48201**
0.152 mi.
805 ft. **Site 4 of 6 in cluster O**

Relative:
Higher

Actual:
610 ft.

UST:

Name:	FORMER WAREHOUSE
Address:	2643 PARK AVE
City,State,Zip:	DETROIT 48201-3009
Facility Type:	CLOSED
Facility ID:	00042160
Facility Region:	Not reported
Owner Name:	EVENTIDE PROPERTIES LLC
Owner Address:	2939 S ROCHESTER RD #165
Owner City:	ROCHESTER HILLS
Owner State:	MI
Owner Zip:	48307
Owner Contact:	Not reported
Owner Phone:	2482673346
Contact:	Kelly Martorano
Contact Phone:	(248) 267-3346

FORMER WAREHOUSE (Continued) **U004130620**

Date of Collection:	Not reported
Accuracy:	Not reported
Horizontal Datum:	Not reported
Accuracy Value Unit:	Not reported
Source:	Not reported
Point Line Area:	Not reported
Desc Category:	Not reported
Method of Collection:	Not reported
District:	Region 1 - SE Michigan District Office
Tank ID:	1
Capacity:	550
Tank Status:	Removed from Ground
Substance:	Diesel
Install Date:	Not reported
Remove Date:	12/17/2008
Tank Number:	Not reported
Tank Details Compartments:	Not reported
Tank Release Detection:	Not reported
Pipe Release Detection:	Not reported
Piping Material:	Not reported
Piping Type:	Not reported
Tank Construction:	Not reported
Impressed Device:	Not reported
Latitude:	Not reported
Longitude:	Not reported

O126 **EVENTIDE PROPERTIES LLC** **RCRA NonGen / NLR** **1012180205**
NNE **2643 PARK AVE** **MIK261849574**
1/8-1/4 **DETROIT, MI 48201**
0.152 mi.
805 ft. **Site 5 of 6 in cluster O**

Relative:
Higher

Actual:
610 ft.

RCRA NonGen / NLR:

Date Form Received by Agency:	2008-12-15 00:00:00.0
Handler Name:	EVENTIDE PROPERTIES LLC
Handler Address:	2643 PARK AVE
Handler City,State,Zip:	DETROIT, MI 48201
EPA ID:	MIK261849574
Contact Name:	KELLY MARTORANO
Contact Address:	2643 PARK AVE
Contact City,State,Zip:	DETROIT, MI 48201
Contact Telephone:	248-879-2000
Contact Fax:	Not reported
Contact Email:	Not reported
Contact Title:	Not reported
EPA Region:	05
Land Type:	Private
Federal Waste Generator Description:	Not a generator, verified
Non-Notifier:	Not reported
Biennial Report Cycle:	Not reported
Accessibility:	Not reported
Active Site Indicator:	Not reported
State District Owner:	Not reported
State District:	Not reported
Mailing Address:	2939 S ROCHESTER RD
Mailing City,State,Zip:	ROCHESTER HILLS, MI 48307
Owner Name:	EVENTIDE PROPERTIES LLC
Owner Type:	Private

EVENTIDE PROPERTIES LLC (Continued) **1012180205**

Operator Name:	EVENTIDE PROPERTIES LLC
Operator Type:	Private
Short-Term Generator Activity:	No
Importer Activity:	No
Mixed Waste Generator:	No
Transporter Activity:	No
Transfer Facility Activity:	No
Recycler Activity with Storage:	No
Small Quantity On-Site Burner Exemption:	No
Smelting Melting and Refining Furnace Exemption:	No
Underground Injection Control:	No
Off-Site Waste Receipt:	No
Universal Waste Indicator:	No
Universal Waste Destination Facility:	No
Federal Universal Waste:	No
Active Site Fed-Reg Treatment Storage and Disposal Facility:	Not reported
Active Site Converter Treatment storage and Disposal Facility:	Not reported
Active Site State-Reg Treatment Storage and Disposal Facility:	Not reported
Active Site State-Reg Handler:	---
Federal Facility Indicator:	Not reported
Hazardous Secondary Material Indicator:	NN
Sub-Part K Indicator:	Not reported
Commercial TSD Indicator:	No
Treatment Storage and Disposal Type:	Not reported
2018 GPRA Permit Baseline:	Not on the Baseline
2018 GPRA Renewals Baseline:	Not on the Baseline
Permit Renewals Workload Universe:	Not reported
Permit Workload Universe:	Not reported
Permit Progress Universe:	Not reported
Post-Closure Workload Universe:	Not reported
Closure Workload Universe:	Not reported
202 GPRA Corrective Action Baseline:	No
Corrective Action Workload Universe:	No
Subject to Corrective Action Universe:	No
Non-TSDFs Where RCRA CA has Been Imposed Universe:	No
TSDFs Potentially Subject to CA Under 3004 (u)/(v) Universe:	No
TSDFs Only Subject to CA under Discretionary Auth Universe:	No
Corrective Action Priority Ranking:	No NCAPS ranking
Environmental Control Indicator:	No
Institutional Control Indicator:	No
Human Exposure Controls Indicator:	N/A
Groundwater Controls Indicator:	N/A
Operating TSDF Universe:	Not reported
Full Enforcement Universe:	Not reported
Significant Non-Complier Universe:	No
Unaddressed Significant Non-Complier Universe:	No
Addressed Significant Non-Complier Universe:	No
Significant Non-Complier With a Compliance Schedule Universe:	No
Financial Assurance Required:	Not reported
Handler Date of Last Change:	2011-03-03 13:15:53.0
Recognized Trader-Importer:	No
Recognized Trader-Exporter:	No
Importer of Spent Lead Acid Batteries:	No
Exporter of Spent Lead Acid Batteries:	No
Recycler Activity Without Storage:	Not reported
Manifest Broker:	Not reported
Sub-Part P Indicator:	Not reported

EVENTIDE PROPERTIES LLC (Continued) **1012180205**

Hazardous Waste Summary:
Waste Code: D001
Waste Description: IGNITABLE WASTE

Handler - Owner Operator:
Owner/Operator Indicator: Owner
Owner/Operator Name: EVENTIDE PROPERTIES LLC
Legal Status: Private
Date Became Current: 2008-11-04 00:00:00.
Date Ended Current: Not reported
Owner/Operator Address: Not reported
Owner/Operator City,State,Zip: Not reported
Owner/Operator Telephone: Not reported
Owner/Operator Telephone Ext: Not reported
Owner/Operator Fax: Not reported
Owner/Operator Email: Not reported

Owner/Operator Indicator: Operator
Owner/Operator Name: EVENTIDE PROPERTIES LLC
Legal Status: Private
Date Became Current: 2008-11-04 00:00:00.
Date Ended Current: Not reported
Owner/Operator Address: Not reported
Owner/Operator City,State,Zip: Not reported
Owner/Operator Telephone: Not reported
Owner/Operator Telephone Ext: Not reported
Owner/Operator Fax: Not reported
Owner/Operator Email: Not reported

Historic Generators:
Receive Date: 2008-12-15 00:00:00.0
Handler Name: EVENTIDE PROPERTIES LLC
Federal Waste Generator Description: Not a generator, verified
State District Owner: Not reported
Large Quantity Handler of Universal Waste: No
Recognized Trader Importer: No
Recognized Trader Exporter: No
Spent Lead Acid Battery Importer: No
Spent Lead Acid Battery Exporter: No
Current Record: Yes
Non Storage Recycler Activity: Not reported
Electronic Manifest Broker: Not reported

List of NAICS Codes and Descriptions:
NAICS Code: 56291
NAICS Description: REMEDIATION SERVICES

Facility Has Received Notices of Violations:
Violations: No Violations Found

Evaluation Action Summary:
Evaluations: No Evaluations Found

O127 NNE 1/8-1/4 0.152 mi. 805 ft. | **EVENTIDE PROPERTIES LLC**
2643 PARK AVE
DETROIT, MI 48201 | **MI INVENTORY** | **S111981333**
MI WDS | **N/A**

Site 6 of 6 in cluster O

Relative: Higher

Actual: 610 ft.

INVENTORY:

Name:	SALVATION ARMY TOWER PROPERTY
Address:	2643 PARK AVENUE
City,State,Zip:	MI 48201
Bea Number:	201406231LV
Township:	Detroit
District:	Southeast MI
Data Source:	BEA
Latitude:	Not reported
Longitude:	Not reported

WDS:

Name:	EVENTIDE PROPERTIES LLC
Address:	2643 PARK AVE
City,State,Zip:	DETROIT, MI 48201
Site Id:	MIK261849574
WMD Id:	485366
Site Specific Name:	EVENTIDE PROPERTIES LLC
Mailing Address:	2939 S ROCHESTER RD
Mailing City/State/Zip:	48307
Mailing County:	OAKLAND

R128 SSE 1/8-1/4 0.155 mi. 816 ft. | **OLYMPIA DEVELOPMENT OF MICHIGAN LLC**
2121 CASS AVE
DETROIT, MI 48201 | **RCRA NonGen / NLR** | **1012180443**
MIK412541674

Site 3 of 5 in cluster R

Relative: Lower

Actual: 603 ft.

RCRA NonGen / NLR:

Date Form Received by Agency:	2010-05-27 00:00:00.0
Handler Name:	OLYMPIA DEVELOPMENT OF MICHIGAN LLC
Handler Address:	2121 CASS AVE
Handler City,State,Zip:	DETROIT, MI 48201
EPA ID:	MIK412541674
Contact Name:	STEWART BEAL
Contact Address:	2121 CASS AVE
Contact City,State,Zip:	DETROIT, MI 48201
Contact Telephone:	734-662-6133
Contact Fax:	Not reported
Contact Email:	Not reported
Contact Title:	Not reported
EPA Region:	05
Land Type:	Private
Federal Waste Generator Description:	Not a generator, verified
Non-Notifier:	Not reported
Biennial Report Cycle:	Not reported
Accessibility:	Not reported
Active Site Indicator:	Not reported
State District Owner:	Not reported
State District:	Not reported
Mailing Address:	2211 WOODWARD AVE
Mailing City,State,Zip:	DETROIT, MI 48201
Owner Name:	OLYMPIA DEVELOPMENT OF MICHIGAN LLC

OLYMPIA DEVELOPMENT OF MICHIGAN LLC (Continued) **1012180443**

Owner Type:	Private
Operator Name:	OLYMPIA DEVELOPMENT OF MICHIGAN LLC
Operator Type:	Private
Short-Term Generator Activity:	No
Importer Activity:	No
Mixed Waste Generator:	No
Transporter Activity:	No
Transfer Facility Activity:	No
Recycler Activity with Storage:	No
Small Quantity On-Site Burner Exemption:	No
Smelting Melting and Refining Furnace Exemption:	No
Underground Injection Control:	No
Off-Site Waste Receipt:	No
Universal Waste Indicator:	No
Universal Waste Destination Facility:	No
Federal Universal Waste:	No
Active Site Fed-Reg Treatment Storage and Disposal Facility:	Not reported
Active Site Converter Treatment storage and Disposal Facility:	Not reported
Active Site State-Reg Treatment Storage and Disposal Facility:	Not reported
Active Site State-Reg Handler:	---
Federal Facility Indicator:	Not reported
Hazardous Secondary Material Indicator:	NN
Sub-Part K Indicator:	Not reported
Commercial TSD Indicator:	No
Treatment Storage and Disposal Type:	Not reported
2018 GPRA Permit Baseline:	Not on the Baseline
2018 GPRA Renewals Baseline:	Not on the Baseline
Permit Renewals Workload Universe:	Not reported
Permit Workload Universe:	Not reported
Permit Progress Universe:	Not reported
Post-Closure Workload Universe:	Not reported
Closure Workload Universe:	Not reported
202 GPRA Corrective Action Baseline:	No
Corrective Action Workload Universe:	No
Subject to Corrective Action Universe:	No
Non-TSDFs Where RCRA CA has Been Imposed Universe:	No
TSDFs Potentially Subject to CA Under 3004 (u)/(v) Universe:	No
TSDFs Only Subject to CA under Discretionary Auth Universe:	No
Corrective Action Priority Ranking:	No NCAPS ranking
Environmental Control Indicator:	No
Institutional Control Indicator:	No
Human Exposure Controls Indicator:	N/A
Groundwater Controls Indicator:	N/A
Operating TSDF Universe:	Not reported
Full Enforcement Universe:	Not reported
Significant Non-Complier Universe:	No
Unaddressed Significant Non-Complier Universe:	No
Addressed Significant Non-Complier Universe:	No
Significant Non-Complier With a Compliance Schedule Universe:	No
Financial Assurance Required:	Not reported
Handler Date of Last Change:	2011-03-03 13:15:53.0
Recognized Trader-Importer:	No
Recognized Trader-Exporter:	No
Importer of Spent Lead Acid Batteries:	No
Exporter of Spent Lead Acid Batteries:	No
Recycler Activity Without Storage:	Not reported
Manifest Broker:	Not reported

OLYMPIA DEVELOPMENT OF MICHIGAN LLC (Continued) **1012180443**

Sub-Part P Indicator: Not reported

Hazardous Waste Summary:
Waste Code: D001
Waste Description: IGNITABLE WASTE

Handler - Owner Operator:

Owner/Operator Indicator:	Owner
Owner/Operator Name:	OLYMPIA DEVELOPMENT OF MICHIGAN LLC
Legal Status:	Private
Date Became Current:	2007-01-10 00:00:00.
Date Ended Current:	Not reported
Owner/Operator Address:	Not reported
Owner/Operator City,State,Zip:	Not reported
Owner/Operator Telephone:	Not reported
Owner/Operator Telephone Ext:	Not reported
Owner/Operator Fax:	Not reported
Owner/Operator Email:	Not reported

Owner/Operator Indicator:	Operator
Owner/Operator Name:	OLYMPIA DEVELOPMENT OF MICHIGAN LLC
Legal Status:	Private
Date Became Current:	2007-01-10 00:00:00.
Date Ended Current:	Not reported
Owner/Operator Address:	Not reported
Owner/Operator City,State,Zip:	Not reported
Owner/Operator Telephone:	Not reported
Owner/Operator Telephone Ext:	Not reported
Owner/Operator Fax:	Not reported
Owner/Operator Email:	Not reported

Owner/Operator Indicator:	Owner
Owner/Operator Name:	OLYMPIA DEVELOPMENT OF MICHIGAN LLC
Legal Status:	Private
Date Became Current:	2007-01-10 00:00:00.
Date Ended Current:	Not reported
Owner/Operator Address:	Not reported
Owner/Operator City,State,Zip:	Not reported
Owner/Operator Telephone:	Not reported
Owner/Operator Telephone Ext:	Not reported
Owner/Operator Fax:	Not reported
Owner/Operator Email:	Not reported

Owner/Operator Indicator:	Operator
Owner/Operator Name:	OLYMPIA DEVELOPMENT OF MICHIGAN LLC
Legal Status:	Private
Date Became Current:	2007-01-10 00:00:00.
Date Ended Current:	Not reported
Owner/Operator Address:	Not reported
Owner/Operator City,State,Zip:	Not reported
Owner/Operator Telephone:	Not reported
Owner/Operator Telephone Ext:	Not reported
Owner/Operator Fax:	Not reported
Owner/Operator Email:	Not reported

OLYMPIA DEVELOPMENT OF MICHIGAN LLC (Continued) **1012180443**

Historic Generators:

Receive Date:	2009-03-13 00:00:00.0
Handler Name:	OLYMPIA DEVELOPMENT OF MICHIGAN LLC
Federal Waste Generator Description:	Small Quantity Generator
State District Owner:	Not reported
Large Quantity Handler of Universal Waste:	No
Recognized Trader Importer:	No
Recognized Trader Exporter:	No
Spent Lead Acid Battery Importer:	No
Spent Lead Acid Battery Exporter:	No
Current Record:	No
Non Storage Recycler Activity:	Not reported
Electronic Manifest Broker:	Not reported

Receive Date:	2010-05-27 00:00:00.0
Handler Name:	OLYMPIA DEVELOPMENT OF MICHIGAN LLC
Federal Waste Generator Description:	Not a generator, verified
State District Owner:	Not reported
Large Quantity Handler of Universal Waste:	No
Recognized Trader Importer:	No
Recognized Trader Exporter:	No
Spent Lead Acid Battery Importer:	No
Spent Lead Acid Battery Exporter:	No
Current Record:	Yes
Non Storage Recycler Activity:	Not reported
Electronic Manifest Broker:	Not reported

List of NAICS Codes and Descriptions:

NAICS Code:	56291
NAICS Description:	REMEDIATION SERVICES

Facility Has Received Notices of Violation:

Found Violation:	No
Agency Which Determined Violation:	Not reported
Violation Short Description:	Not reported
Date Violation was Determined:	Not reported
Actual Return to Compliance Date:	Not reported
Return to Compliance Qualifier:	Not reported
Violation Responsible Agency:	Not reported
Scheduled Compliance Date:	Not reported
Enforcement Identifier:	Not reported
Date of Enforcement Action:	Not reported
Enforcement Responsible Agency:	Not reported
Enforcement Docket Number:	Not reported
Enforcement Attorney:	Not reported
Corrective Action Component:	Not reported
Appeal Initiated Date:	Not reported
Appeal Resolution Date:	Not reported
Disposition Status Date:	Not reported
Disposition Status:	Not reported
Disposition Status Description:	Not reported
Consent/Final Order Sequence Number:	Not reported
Consent/Final Order Respondent Name:	Not reported
Consent/Final Order Lead Agency:	Not reported
Enforcement Type:	Not reported
Enforcement Responsible Person:	Not reported

OLYMPIA DEVELOPMENT OF MICHIGAN LLC (Continued) **1012180443**

Enforcement Responsible Sub-Organization:	Not reported
SEP Sequence Number:	Not reported
SEP Expenditure Amount:	Not reported
SEP Scheduled Completion Date:	Not reported
SEP Actual Date:	Not reported
SEP Defaulted Date:	Not reported
SEP Type:	Not reported
SEP Type Description:	Not reported
Proposed Amount:	Not reported
Final Monetary Amount:	Not reported
Paid Amount:	Not reported
Final Count:	Not reported
Final Amount:	Not reported

Evaluation Action Summary:

Evaluation Date:	2009-05-13 00:00:00.0
Evaluation Responsible Agency:	State
Found Violation:	No
Evaluation Type Description:	COMPLIANCE EVALUATION INSPECTION ON-SITE
Evaluation Responsible Person Identifier:	Not reported
Evaluation Responsible Sub-Organization:	Not reported
Actual Return to Compliance Date:	Not reported
Scheduled Compliance Date:	Not reported
Date of Request:	Not reported
Date Response Received:	Not reported
Request Agency:	Not reported
Former Citation:	Not reported

R129 **VACANT LOT** **MI INVENTORY** **S108488104**
SSE **2121 CASS AVE** **MI BEA** **N/A**
1/8-1/4 **DETROIT, MI 48201** **MI WDS**
0.155 mi.
816 ft. **Site 4 of 5 in cluster R**

Relative:
Lower

Actual:
603 ft.

INVENTORY:

Name:	VACANT LOT
Address:	2121 CASS AVE
City,State,Zip:	DETROIT, MI 48201
Bea Number:	Not reported
Township:	Not reported
District:	Southeast MI
Data Source:	Part 213
Latitude:	Not reported
Longitude:	Not reported

BEA:

Secondary Address:	Not reported
BEA Number:	3538
District:	Southeast MI
Date Received:	04/24/2007
Submitter Name:	Olympia Development of Michigan LLc
Petition Determination:	No Request
Petition Disclosure:	0
Category:	No Hazardous Substance(s)
Determination 20107A:	No Request
Reviewer:	thorntop

VACANT LOT (Continued) **S108488104**

Division Assigned: Environmental Response Division

WDS:

Name:	OLYMPIA DEVELOPMENT OF MICHIGAN LLC
Address:	2121 CASS AVE
City,State,Zip:	DETROIT, MI 48201
Site Id:	MIK412541674
WMD Id:	485800
Site Specific Name:	CHIN TIKI BUILDING
Mailing Address:	2211 WOODWARD AVE
Mailing City/State/Zip:	48201
Mailing County:	WAYNE

R130 **VACANT LOT** **MI LUST** **U004275758**
SSE **2121 CASS AVE** **MI UST** **N/A**
1/8-1/4 **DETROIT, MI 48201**
0.155 mi.
816 ft. **Site 5 of 5 in cluster R**

Relative:
Lower

Actual:
603 ft.

LUST:

Name:	VACANT LOT
Address:	2121 CASS AVE
City,State,Zip:	DETROIT, MI 48201-
Facility ID:	00042702
Source:	Not reported
Owner Name:	OlympiaDevelopmnet of Michigan LLC
Owner Address:	Not reported
Owner City,St,Zip:	UNKNOWN, MI
Owner Contact:	Not reported
Owner Phone:	Not reported
Country:	USA
District:	Warren
Site Name:	Vacant Lot
Latitude:	Not reported
Longitude:	Not reported
Date of Collection:	Not reported
Method of Collection:	Not reported
Accuracy:	Not reported
Accuracy Value Unit:	Not reported
Horizontal Data:	Not reported
Point Line Area:	Not reported
Desc Category:	Not reported
Leak Number:	C-0153-16
Release Date:	11/08/2016
Substance Released:	Gasoline
Release Status:	Open
Release Closed Date:	Not reported

UST:

Name:	VACANT LOT
Address:	2121 CASS AVE
City,State,Zip:	DETROIT 48201-3361
Facility Type:	ACTIVE
Facility ID:	00042702
Facility Region:	Not reported
Owner Name:	OLYMPIA DEVELOPMNET OF MICHIGAN LLC
Owner Address:	2211 WOODWARD AVE

VACANT LOT (Continued) **U004275758**

Owner City:	DETROIT
Owner State:	MI
Owner Zip:	48201
Owner Contact:	Not reported
Owner Phone:	3134713183
Contact:	Not reported
Contact Phone:	Not reported
Date of Collection:	Not reported
Accuracy:	Not reported
Horizontal Datum:	Not reported
Accuracy Value Unit:	Not reported
Source:	Not reported
Point Line Area:	Not reported
Desc Category:	Not reported
Method of Collection:	Not reported
District:	Not reported
Tank ID:	1
Capacity:	500
Tank Status:	Temporarily Out of Use
Substance:	Gasoline
Install Date:	Not reported
Remove Date:	Not reported
Tank Number:	Not reported
Tank Details Compartments:	Not reported
Tank Release Detection:	Not reported
Pipe Release Detection:	Not reported
Piping Material:	Not reported
Piping Type:	Not reported
Tank Construction:	Not reported
Impressed Device:	Not reported
Latitude:	Not reported
Longitude:	Not reported

Q131 **IODENT BLDG** **RCRA NonGen / NLR** **1004725533**
East **2233 PARK AVE** **MIR000046706**
1/8-1/4 **DETROIT, MI 48201**
0.156 mi.
824 ft. **Site 5 of 5 in cluster Q**

Relative: RCRA NonGen / NLR:
Lower

Date Form Received by Agency:		2001-12-31 00:00:00.0
Handler Name:	IODENT BLDG	
Handler Address:		2233 PARK AVE
Handler City,State,Zip:		DETROIT, MI 48201
EPA ID:		MIR000046706
Contact Name:		SEAN HARRINGTON
Contact Address:		2233 PARK AVE
Contact City,State,Zip:		DETROIT, MI 48201
Contact Telephone:		313-461-8310
Contact Fax:		Not reported
Contact Email:		Not reported
Contact Title:		Not reported
EPA Region:		05
Land Type:		Other
Federal Waste Generator Description:		Not a generator, verified
Non-Notifier:		Not reported
Biennial Report Cycle:		Not reported
Accessibility:		Not reported

Actual:
604 ft.

IODENT BLDG (Continued) **1004725533**

Active Site Indicator:	Not reported
State District Owner:	Not reported
State District:	Not reported
Mailing Address:	2233 PARK AVE
Mailing City,State,Zip:	DETROIT, MI 48201
Owner Name:	NO ACTIVE O/OP AS NOT GENERATING WASTE
Owner Type:	Private
Operator Name:	NO ACTIVE O/OP AS NOT GENERATING WASTE
Operator Type:	Private
Short-Term Generator Activity:	No
Importer Activity:	No
Mixed Waste Generator:	No
Transporter Activity:	No
Transfer Facility Activity:	No
Recycler Activity with Storage:	No
Small Quantity On-Site Burner Exemption:	No
Smelting Melting and Refining Furnace Exemption:	No
Underground Injection Control:	No
Off-Site Waste Receipt:	No
Universal Waste Indicator:	No
Universal Waste Destination Facility:	No
Federal Universal Waste:	No
Active Site Fed-Reg Treatment Storage and Disposal Facility:	Not reported
Active Site Converter Treatment storage and Disposal Facility:	Not reported
Active Site State-Reg Treatment Storage and Disposal Facility:	Not reported
Active Site State-Reg Handler:	---
Federal Facility Indicator:	Not reported
Hazardous Secondary Material Indicator:	NN
Sub-Part K Indicator:	Not reported
Commercial TSD Indicator:	No
Treatment Storage and Disposal Type:	Not reported
2018 GPRA Permit Baseline:	Not on the Baseline
2018 GPRA Renewals Baseline:	Not on the Baseline
Permit Renewals Workload Universe:	Not reported
Permit Workload Universe:	Not reported
Permit Progress Universe:	Not reported
Post-Closure Workload Universe:	Not reported
Closure Workload Universe:	Not reported
202 GPRA Corrective Action Baseline:	No
Corrective Action Workload Universe:	No
Subject to Corrective Action Universe:	No
Non-TSDFs Where RCRA CA has Been Imposed Universe:	No
TSDFs Potentially Subject to CA Under 3004 (u)/(v) Universe:	No
TSDFs Only Subject to CA under Discretionary Auth Universe:	No
Corrective Action Priority Ranking:	No NCAPS ranking
Environmental Control Indicator:	No
Institutional Control Indicator:	No
Human Exposure Controls Indicator:	N/A
Groundwater Controls Indicator:	N/A
Operating TSDF Universe:	Not reported
Full Enforcement Universe:	Not reported
Significant Non-Complier Universe:	No
Unaddressed Significant Non-Complier Universe:	No
Addressed Significant Non-Complier Universe:	No
Significant Non-Complier With a Compliance Schedule Universe:	No
Financial Assurance Required:	Not reported
Handler Date of Last Change:	2011-03-03 13:15:53.0

IODENT BLDG (Continued) **1004725533**

Recognized Trader-Importer:	No
Recognized Trader-Exporter:	No
Importer of Spent Lead Acid Batteries:	No
Exporter of Spent Lead Acid Batteries:	No
Recycler Activity Without Storage:	Not reported
Manifest Broker:	Not reported
Sub-Part P Indicator:	Not reported

Hazardous Waste Summary:

Waste Code:	D001
Waste Description:	IGNITABLE WASTE

Handler - Owner Operator:

Owner/Operator Indicator:	Operator
Owner/Operator Name:	NO ACTIVE O/OP AS NOT GENERATING WASTE
Legal Status:	Private
Date Became Current:	2002-01-01 00:00:00.
Date Ended Current:	Not reported
Owner/Operator Address:	Not reported
Owner/Operator City,State,Zip:	Not reported
Owner/Operator Telephone:	Not reported
Owner/Operator Telephone Ext:	Not reported
Owner/Operator Fax:	Not reported
Owner/Operator Email:	Not reported

Owner/Operator Indicator:	Owner
Owner/Operator Name:	NO ACTIVE O/OP AS NOT GENERATING WASTE
Legal Status:	Private
Date Became Current:	2002-01-01 00:00:00.
Date Ended Current:	Not reported
Owner/Operator Address:	Not reported
Owner/Operator City,State,Zip:	Not reported
Owner/Operator Telephone:	Not reported
Owner/Operator Telephone Ext:	Not reported
Owner/Operator Fax:	Not reported
Owner/Operator Email:	Not reported

Owner/Operator Indicator:	Operator
Owner/Operator Name:	NO ACTIVE O/OP AS NOT GENERATING WASTE
Legal Status:	Private
Date Became Current:	2002-01-01 00:00:00.
Date Ended Current:	Not reported
Owner/Operator Address:	Not reported
Owner/Operator City,State,Zip:	Not reported
Owner/Operator Telephone:	Not reported
Owner/Operator Telephone Ext:	Not reported
Owner/Operator Fax:	Not reported
Owner/Operator Email:	Not reported

Owner/Operator Indicator:	Owner
Owner/Operator Name:	NO ACTIVE O/OP AS NOT GENERATING WASTE
Legal Status:	Private
Date Became Current:	2002-01-01 00:00:00.
Date Ended Current:	Not reported
Owner/Operator Address:	Not reported

IODENT BLDG (Continued) **1004725533**

Owner/Operator City,State,Zip: Not reported
Owner/Operator Telephone: Not reported
Owner/Operator Telephone Ext: Not reported
Owner/Operator Fax: Not reported
Owner/Operator Email: Not reported

Historic Generators:
Receive Date: 2000-06-07 00:00:00.0
Handler Name: IODENT BLDG
Federal Waste Generator Description: Small Quantity Generator
State District Owner: Not reported
Large Quantity Handler of Universal Waste: No
Recognized Trader Importer: No
Recognized Trader Exporter: No
Spent Lead Acid Battery Importer: No
Spent Lead Acid Battery Exporter: No
Current Record: No
Non Storage Recycler Activity: Not reported
Electronic Manifest Broker: Not reported

Receive Date: 2001-12-31 00:00:00.0
Handler Name: IODENT BLDG
Federal Waste Generator Description: Not a generator, verified
State District Owner: Not reported
Large Quantity Handler of Universal Waste: No
Recognized Trader Importer: No
Recognized Trader Exporter: No
Spent Lead Acid Battery Importer: No
Spent Lead Acid Battery Exporter: No
Current Record: Yes
Non Storage Recycler Activity: Not reported
Electronic Manifest Broker: Not reported

List of NAICS Codes and Descriptions:
NAICS Code: 11131
NAICS Description: ORANGE GROVES

Facility Has Received Notices of Violations:
Violations: No Violations Found

Evaluation Action Summary:
Evaluations: No Evaluations Found

---

132 East 1/8-1/4 0.163 mi. 861 ft. | **127 WEST FISHER SERVICE DRIVE**
127 WEST FISHER SERVICE DRIVE
WAYNE (County), MI 48201 | **MI INVENTORY** | **S120851705**
N/A

Relative: Lower
Actual: 604 ft.

INVENTORY:
Name: 127 WEST FISHER SERVICE DRIVE
Address: 127 WEST FISHER SERVICE DRIVE
City,State,Zip: MI 48201
Bea Number: 201707462LV
Township: Detroit

127 WEST FISHER SERVICE DRIVE (Continued) **S120851705**

District: Southeast MI
Data Source: BEA
Latitude: Not reported
Longitude: Not reported

T133
NNW
1/8-1/4
0.166 mi.
874 ft.

TSD SOLUTIONS, LLC
2746 SECOND AVENUE
WAYNE (County), MI 48201

MI INVENTORY **S117440506**
N/A

Site 1 of 6 in cluster T

Relative:
Higher

Actual:
611 ft.

INVENTORY:
Name: TSD SOLUTIONS, LLC
Address: 2746 SECOND AVENUE
City,State,Zip: MI 48201
Bea Number: 201406236LV
Township: Detroit
District: Southeast MI
Data Source: BEA
Latitude: Not reported
Longitude: Not reported

T134
NNW
1/8-1/4
0.166 mi.
874 ft.

LOT 2
2746 2ND AVE
DETROIT, MI 48201

MI UST **U004275793**
N/A

Site 2 of 6 in cluster T

Relative:
Higher

Actual:
611 ft.

UST:
Name: LOT 2
Address: 2746 2ND AVE
City,State,Zip: DETROIT 48201
Facility Type: CLOSED
Facility ID: 10000066
Facility Region: Not reported
Owner Name: Not reported
Owner Address: 2211 WOODWARD AVE.
Owner City: DETROIT
Owner State: MI
Owner Zip: 48201
Owner Contact: Not reported
Owner Phone: 3134713183
Contact: Not reported
Contact Phone: Not reported
Date of Collection: Not reported
Accuracy: Not reported
Horizontal Datum: Not reported
Accuracy Value Unit: Not reported
Source: Not reported
Point Line Area: Not reported
Desc Category: Not reported
Method of Collection: Not reported
District: Not reported
Tank ID: 1
Capacity: 270
Tank Status: Removed from Ground

LOT 2 (Continued) **U004275793**

Substance:	Unknown
Install Date:	Not reported
Remove Date:	06/22/2017
Tank Number:	Not reported
Tank Details Compartments:	Not reported
Tank Release Detection:	Not reported
Pipe Release Detection:	Not reported
Piping Material:	Not reported
Piping Type:	Not reported
Tank Construction:	Not reported
Impressed Device:	Not reported
Latitude:	Not reported
Longitude:	Not reported

U135 **LITTLE CAESARS** **MI BEA** **S104911343**
ESE **145 WEST COLUMBIA STREET** **N/A**
1/8-1/4 **DETROIT, MI**
0.168 mi.
885 ft. **Site 1 of 5 in cluster U**

Relative:
Lower

Actual:
604 ft.

BEA:

Secondary Address:	Not reported
BEA Number:	436
District:	Southeast MI
Date Received:	09/16/1997
Submitter Name:	LITTLE CAESARS
Petition Determination:	No Request
Petition Disclosure:	0
Category:	No Hazardous Substance(s)
Determination 20107A:	No Request
Reviewer:	temppm
Division Assigned:	Environmental Response Division

V136 **SINGENT CONSULTING PROPERTY** **MI INVENTORY** **S113717238**
NNE **66 SIBLEY ST.** **MI BEA** **N/A**
1/8-1/4 **DETROIT, MI 48201**
0.170 mi.
899 ft. **Site 1 of 5 in cluster V**

Relative:
Higher

Actual:
611 ft.

INVENTORY:

Name:	SINGENT CONSULTING PROPERTY
Address:	66 SIBLEY ST.
City,State,Zip:	MI 48201
Bea Number:	201305495LV
Township:	Detroit
District:	Southeast MI
Data Source:	BEA
Latitude:	Not reported
Longitude:	Not reported

BEA:

Secondary Address:	Not reported
BEA Number:	5495
District:	Southeast MI
Date Received:	02/27/2013
Submitter Name:	Singent Consulting, LLC

SINGENT CONSULTING PROPERTY (Continued) **S113717238**

Petition Determination: No Request
Petition Disclosure: 0
Category: Not reported
Determination 20107A: No Request
Reviewer: scheelsj
Division Assigned: RRD

W137 **OLYMPIA DEVELOPMENT LLC** **RCRA NonGen / NLR** **1014924345**
SSE **2115 CASS AVE** **FINDS** **MIK169646833**
1/8-1/4 **DETROIT, MI 48201** **ECHO**
0.170 mi.
899 ft. **Site 1 of 2 in cluster W**

Relative:
Lower

Actual:
603 ft.

RCRA NonGen / NLR:

Date Form Received by Agency:	2014-08-18 00:00:00.0
Handler Name:	OLYMPIA DEVELOPMENT LLC
Handler Address:	2115 CASS AVE
Handler City,State,Zip:	DETROIT, MI 48201
EPA ID:	MIK169646833
Contact Name:	STEWART W BEAL
Contact Address:	Not reported
Contact City,State,Zip:	Not reported
Contact Telephone:	734-320-6376
Contact Fax:	734-662-5869
Contact Email:	SBEAL@GOBEAL.COM
Contact Title:	Not reported
EPA Region:	05
Land Type:	Private
Federal Waste Generator Description:	Not a generator, verified
Non-Notifier:	Not reported
Biennial Report Cycle:	Not reported
Accessibility:	Not reported
Active Site Indicator:	Not reported
State District Owner:	Not reported
State District:	Not reported
Mailing Address:	2211 WOODWARD AVE
Mailing City,State,Zip:	DETROIT, MI 48201
Owner Name:	STEWART BEAL-BEAL INC
Owner Type:	Private
Operator Name:	STEWART BEAL-BEAL INC
Operator Type:	Private
Short-Term Generator Activity:	No
Importer Activity:	No
Mixed Waste Generator:	No
Transporter Activity:	No
Transfer Facility Activity:	No
Recycler Activity with Storage:	No
Small Quantity On-Site Burner Exemption:	No
Smelting Melting and Refining Furnace Exemption:	No
Underground Injection Control:	No
Off-Site Waste Receipt:	No
Universal Waste Indicator:	No
Universal Waste Destination Facility:	No
Federal Universal Waste:	No
Active Site Fed-Reg Treatment Storage and Disposal Facility:	Not reported
Active Site Converter Treatment storage and Disposal Facility:	Not reported
Active Site State-Reg Treatment Storage and Disposal Facility:	Not reported
Active Site State-Reg Handler:	---

OLYMPIA DEVELOPMENT LLC (Continued) **1014924345**

Federal Facility Indicator:	Not reported
Hazardous Secondary Material Indicator:	NN
Sub-Part K Indicator:	Not reported
Commercial TSD Indicator:	No
Treatment Storage and Disposal Type:	Not reported
2018 GPRA Permit Baseline:	Not on the Baseline
2018 GPRA Renewals Baseline:	Not on the Baseline
Permit Renewals Workload Universe:	Not reported
Permit Workload Universe:	Not reported
Permit Progress Universe:	Not reported
Post-Closure Workload Universe:	Not reported
Closure Workload Universe:	Not reported
202 GPRA Corrective Action Baseline:	No
Corrective Action Workload Universe:	No
Subject to Corrective Action Universe:	No
Non-TSDFs Where RCRA CA has Been Imposed Universe:	No
TSDFs Potentially Subject to CA Under 3004 (u)/(v) Universe:	No
TSDFs Only Subject to CA under Discretionary Auth Universe:	No
Corrective Action Priority Ranking:	No NCAPS ranking
Environmental Control Indicator:	No
Institutional Control Indicator:	No
Human Exposure Controls Indicator:	N/A
Groundwater Controls Indicator:	N/A
Operating TSDF Universe:	Not reported
Full Enforcement Universe:	Not reported
Significant Non-Complier Universe:	No
Unaddressed Significant Non-Complier Universe:	No
Addressed Significant Non-Complier Universe:	No
Significant Non-Complier With a Compliance Schedule Universe:	No
Financial Assurance Required:	Not reported
Handler Date of Last Change:	2014-09-26 08:49:19.0
Recognized Trader-Importer:	No
Recognized Trader-Exporter:	No
Importer of Spent Lead Acid Batteries:	No
Exporter of Spent Lead Acid Batteries:	No
Recycler Activity Without Storage:	Not reported
Manifest Broker:	Not reported
Sub-Part P Indicator:	Not reported

Hazardous Waste Summary:

Waste Code:	D001
Waste Description:	IGNITABLE WASTE

Handler - Owner Operator:

Owner/Operator Indicator:	Owner
Owner/Operator Name:	STEWART BEAL-BEAL INC
Legal Status:	Private
Date Became Current:	2011-10-15 00:00:00.
Date Ended Current:	Not reported
Owner/Operator Address:	Not reported
Owner/Operator City,State,Zip:	Not reported
Owner/Operator Telephone:	Not reported
Owner/Operator Telephone Ext:	Not reported
Owner/Operator Fax:	Not reported
Owner/Operator Email:	Not reported

OLYMPIA DEVELOPMENT LLC (Continued) **1014924345**

Owner/Operator Indicator:	Operator
Owner/Operator Name:	STEWART BEAL-BEAL INC
Legal Status:	Private
Date Became Current:	2011-10-15 00:00:00.
Date Ended Current:	Not reported
Owner/Operator Address:	Not reported
Owner/Operator City,State,Zip:	Not reported
Owner/Operator Telephone:	Not reported
Owner/Operator Telephone Ext:	Not reported
Owner/Operator Fax:	Not reported
Owner/Operator Email:	Not reported

Owner/Operator Indicator:	Operator
Owner/Operator Name:	STEWART BEAL-BEAL INC
Legal Status:	Private
Date Became Current:	2011-10-15 00:00:00.
Date Ended Current:	Not reported
Owner/Operator Address:	Not reported
Owner/Operator City,State,Zip:	Not reported
Owner/Operator Telephone:	Not reported
Owner/Operator Telephone Ext:	Not reported
Owner/Operator Fax:	Not reported
Owner/Operator Email:	Not reported

Owner/Operator Indicator:	Owner
Owner/Operator Name:	STEWART BEAL-BEAL INC
Legal Status:	Private
Date Became Current:	2011-10-15 00:00:00.
Date Ended Current:	Not reported
Owner/Operator Address:	Not reported
Owner/Operator City,State,Zip:	Not reported
Owner/Operator Telephone:	Not reported
Owner/Operator Telephone Ext:	Not reported
Owner/Operator Fax:	Not reported
Owner/Operator Email:	Not reported

Historic Generators:

Receive Date:	2011-10-15 00:00:00.0
Handler Name:	OLYMPIA DEVELOPMENT LLC
Federal Waste Generator Description:	Small Quantity Generator
State District Owner:	Not reported
Large Quantity Handler of Universal Waste:	No
Recognized Trader Importer:	No
Recognized Trader Exporter:	No
Spent Lead Acid Battery Importer:	No
Spent Lead Acid Battery Exporter:	No
Current Record:	No
Non Storage Recycler Activity:	Not reported
Electronic Manifest Broker:	Not reported

Receive Date:	2014-08-18 00:00:00.0
Handler Name:	OLYMPIA DEVELOPMENT LLC
Federal Waste Generator Description:	Not a generator, verified
State District Owner:	Not reported
Large Quantity Handler of Universal Waste:	No
Recognized Trader Importer:	No
Recognized Trader Exporter:	No

OLYMPIA DEVELOPMENT LLC (Continued) **1014924345**

Spent Lead Acid Battery Importer: No
Spent Lead Acid Battery Exporter: No
Current Record: Yes
Non Storage Recycler Activity: Not reported
Electronic Manifest Broker: Not reported

List of NAICS Codes and Descriptions:
NAICS Code: 23899
NAICS Description: ALL OTHER SPECIALTY TRADE CONTRACTORS

Facility Has Received Notices of Violations:
Violations: No Violations Found

Evaluation Action Summary:
Evaluations: No Evaluations Found

FINDS:
Registry ID: 110044810416

Click Here:

Environmental Interest/Information System:
RCRAInfo is a national information system that supports the Resource Conservation and Recovery Act (RCRA) program through the tracking of events and activities related to facilities that generate, transport, and treat, store, or dispose of hazardous waste. RCRAInfo allows RCRA program staff to track the notification, permit, compliance, and corrective action activities required under RCRA.

Click this hyperlink while viewing on your computer to access additional FINDS: detail in the EDR Site Report.

ECHO:
Envid: 1014924345
Registry ID: 110044810416
DFR URL: http://echo.epa.gov/detailed-facility-report?fid=110044810416
Name: OLYMPIA DEVELOPMENT LLC
Address: 2115 CASS AVE
City,State,Zip: DETROIT, MI 48201

X138 **DETROIT WATER & SEWERAGE DEPARTMENT** **MN MANIFEST** **S119127164**
WNW **2727 2ND AVE** **N/A**
1/8-1/4 **DETROIT, MI 48201**
0.172 mi.
908 ft. **Site 1 of 6 in cluster X**

Relative:
Higher

Actual:
609 ft.

MANIFEST:
Manifest ID: 679559
Generator ID: MIG000043535
Generator AI ID: 57362
Transporter 1 ID: MID985568021
Transporter 1 AI ID: 32634
Transporter 1 AI Name: Chemical Analytics Inc
Transporter 1 Address: 29959 Beverly Rd
Transporter 1 City: Romulus
Transporter 1 State: MI

DETROIT WATER & SEWERAGE DEPARTMENT (Continued) **S119127164**

Transporter 1 ZIP:	48174-2031
Transporter 2 ID:	Not reported
Transporter 2 AI ID:	Not reported
Transporter 2 AI Name:	Not reported
Transporter 2 Address:	Not reported
Transporter 2 City:	Not reported
Transporter 2 State:	Not reported
Transporter 2 ZIP:	Not reported
TSD ID:	MND981190242
TSD AI ID:	36830
TSD AI Name:	Aptus Nei
TSD Address:	21750 Cedar Ave
TSD City:	Lakeville
TSD State:	MN
TSD Zip:	55044
Gen Copy Recd Date:	6/19/1997 0:00:00
Fac Copy Recd Date:	1997-06-19 00:00:00
Gen Ship Date:	1997-05-14 00:00:00
Trans 1 Recd Date:	1997-05-14 00:00:00
Trans 2 Recd Date:	Not reported
Tsd Recd Date:	1997-06-02 00:00:00
Comments:	Not reported

Contact:

Generator AI ID:	57362
Generator ID:	MIG000043535
Generator AI Name:	Detroit Water & Sewerage Department
Generator Contact:	Denise Smith
Contact Address:	2727 2nd Ave
Contact City:	Detroit
Contact State:	MI
Contact Zip:	48201
Contact Email:	Not reported
Contact Phone:	313-224-1600

Detail:

Manifest ID:	679559
Manifest Row:	1
Haz Material Name:	WASTE CORROSIVE LIQUIDS TOXIC NOS SULFURIC ACID MERCURY
Haz Class Number:	8
UN NA Number:	UN2922
Packing Group Number:	II
Container Qty:	10
Container Code:	DMPF
Waste Qty:	48
Waste Units Code:	IB
Waste Code List:	D002,D009

X139 WNW 1/8-1/4 0.172 mi. 908 ft. | **AMOCO OIL #7348**
2727 2ND AVE
DETROIT, MI 48201

Site 2 of 6 in cluster X

MI LUST | **U003867822**
MI UST | **N/A**
MI INVENTORY

Relative: Higher

Actual: 609 ft.

LUST:

Name:	AMOCO OIL #7348
Address:	2727 2ND AVE
City,State,Zip:	DETROIT, MI 48201-
Facility ID:	00021315
Source:	STATE OF MICHIGAN
Owner Name:	AmocoPetroleum Products
Owner Address:	Not reported
Owner City,St,Zip:	UNKNOWN, MI
Owner Contact:	Not reported
Owner Phone:	Not reported
Country:	USA
District:	Warren
Site Name:	General Motore GM Bldg.
Latitude:	42.36771
Longitude:	-83.07628
Date of Collection:	01/11/2001
Method of Collection:	Address Matching-House Number
Accuracy:	100
Accuracy Value Unit:	FEET
Horizontal Data:	NAD83
Point Line Area:	POINT
Desc Category:	Plant Entrance (Freight)
Leak Number:	C-0460-89
Release Date:	08/24/1989
Substance Released:	Not reported
Release Status:	Open
Release Closed Date:	Not reported
Leak Number:	C-0958-85
Release Date:	09/08/1989
Substance Released:	Not reported
Release Status:	Open
Release Closed Date:	Not reported

UST:

Name:	AMOCO OIL #7348
Address:	2727 2ND AVE
City,State,Zip:	DETROIT 48201-2658
Facility Type:	CLOSED
Facility ID:	00021315
Facility Region:	Not reported
Owner Name:	AMOCO PETROLEUM PRODUCTS
Owner Address:	17187 N LAUREL PARK STE 365
Owner City:	LIVONIA
Owner State:	MI
Owner Zip:	48152-3954
Owner Contact:	Not reported
Owner Phone:	7349537013
Contact:	Not reported
Contact Phone:	Not reported
Date of Collection:	Not reported
Accuracy:	Not reported

AMOCO OIL #7348 (Continued) **U003867822**

Horizontal Datum:	Not reported
Accuracy Value Unit:	Not reported
Source:	Not reported
Point Line Area:	Not reported
Desc Category:	Not reported
Method of Collection:	Not reported
District:	Not reported
Tank ID:	NRT1
Capacity:	Not reported
Tank Status:	Non-Registered Tank
Substance:	Other(unkown)
Install Date:	01/01/1986
Remove Date:	Not reported
Tank Number:	Not reported
Tank Details Compartments:	Not reported
Tank Release Detection:	Not reported
Pipe Release Detection:	Not reported
Piping Material:	Not reported
Piping Type:	Not reported
Tank Construction:	Not reported
Impressed Device:	Not reported
Latitude:	Not reported
Longitude:	Not reported

Name:	AMOCO OIL #7348
Address:	2727 2ND AVE
City,State,Zip:	DETROIT 48201-2658
Facility Type:	CLOSED
Facility ID:	00021315
Facility Region:	Not reported
Owner Name:	AMOCO PETROLEUM PRODUCTS
Owner Address:	17187 N LAUREL PARK STE 365
Owner City:	LIVONIA
Owner State:	MI
Owner Zip:	48152-3954
Owner Contact:	Not reported
Owner Phone:	7349537013
Contact:	J E Weston
Contact Phone:	(313) 855-8388
Date of Collection:	01/11/2001
Accuracy:	100
Horizontal Datum:	NAD83
Accuracy Value Unit:	FEET
Source:	STATE OF MICHIGAN
Point Line Area:	POINT
Desc Category:	Plant Entrance (Freight)
Method of Collection:	Address Matching-House Number
District:	Region 1 - SE Michigan District Office
Tank ID:	1
Capacity:	6000
Tank Status:	Closed in Ground
Substance:	Not reported
Install Date:	06/02/1975
Remove Date:	01/01/1975
Tank Number:	Not reported
Tank Details Compartments:	Not reported
Tank Release Detection:	Not reported

AMOCO OIL #7348 (Continued) **U003867822**

Pipe Release Detection:	Not reported
Piping Material:	Not reported
Piping Type:	Not reported
Tank Construction:	Not reported
Impressed Device:	Not reported
Latitude:	42.36771
Longitude:	-83.07628

INVENTORY:

Name:	AMOCO OIL #7348
Address:	2727 2ND AVE
City,State,Zip:	DETROIT, MI 48201
Bea Number:	Not reported
Township:	Not reported
District:	Southeast MI
Data Source:	Part 213
Latitude:	42.36771
Longitude:	-83.07628

X140 WNW 1/8-1/4 0.172 mi. 908 ft. **FERMICAL INC 2727 2ND AVE DETROIT, MI 48201** **RCRA NonGen / NLR FINDS ECHO** **1000529608 MID985620764**

Site 3 of 6 in cluster X

Relative: Higher

Actual: 609 ft.

RCRA NonGen / NLR:

Date Form Received by Agency:		1998-09-17 00:00:00.0
Handler Name:	FERMICAL INC	
Handler Address:		2727 2ND AVE
Handler City,State,Zip:		DETROIT, MI 48201
EPA ID:		MID985620764
Contact Name:		JOSEFINO TUNAC
Contact Address:		2727 2ND AVE
Contact City,State,Zip:		DETROIT, MI 48201
Contact Telephone:		313-963-1213
Contact Fax:		Not reported
Contact Email:		Not reported
Contact Title:		Not reported
EPA Region:		05
Land Type:		Private
Federal Waste Generator Description:		Not a generator, verified
Non-Notifier:		Not reported
Biennial Report Cycle:		Not reported
Accessibility:		Not reported
Active Site Indicator:		Not reported
State District Owner:		Not reported
State District:		Not reported
Mailing Address:		2727 2ND AVE
Mailing City,State,Zip:		DETROIT, MI 48201
Owner Name:		TUNAC JOSEFINO
Owner Type:		Private
Operator Name:		TUNAC JOSEFINO
Operator Type:		Private
Short-Term Generator Activity:		No
Importer Activity:		No
Mixed Waste Generator:		No
Transporter Activity:		No

FERMICAL INC (Continued) **1000529608**

Transfer Facility Activity:	No
Recycler Activity with Storage:	No
Small Quantity On-Site Burner Exemption:	No
Smelting Melting and Refining Furnace Exemption:	No
Underground Injection Control:	No
Off-Site Waste Receipt:	No
Universal Waste Indicator:	No
Universal Waste Destination Facility:	No
Federal Universal Waste:	No
Active Site Fed-Reg Treatment Storage and Disposal Facility:	Not reported
Active Site Converter Treatment storage and Disposal Facility:	Not reported
Active Site State-Reg Treatment Storage and Disposal Facility:	Not reported
Active Site State-Reg Handler:	---
Federal Facility Indicator:	Not reported
Hazardous Secondary Material Indicator:	NN
Sub-Part K Indicator:	Not reported
Commercial TSD Indicator:	No
Treatment Storage and Disposal Type:	Not reported
2018 GPRA Permit Baseline:	Not on the Baseline
2018 GPRA Renewals Baseline:	Not on the Baseline
Permit Renewals Workload Universe:	Not reported
Permit Workload Universe:	Not reported
Permit Progress Universe:	Not reported
Post-Closure Workload Universe:	Not reported
Closure Workload Universe:	Not reported
202 GPRA Corrective Action Baseline:	No
Corrective Action Workload Universe:	No
Subject to Corrective Action Universe:	No
Non-TSDFs Where RCRA CA has Been Imposed Universe:	No
TSDFs Potentially Subject to CA Under 3004 (u)/(v) Universe:	No
TSDFs Only Subject to CA under Discretionary Auth Universe:	No
Corrective Action Priority Ranking:	No NCAPS ranking
Environmental Control Indicator:	No
Institutional Control Indicator:	No
Human Exposure Controls Indicator:	N/A
Groundwater Controls Indicator:	N/A
Operating TSDF Universe:	Not reported
Full Enforcement Universe:	Not reported
Significant Non-Complier Universe:	No
Unaddressed Significant Non-Complier Universe:	No
Addressed Significant Non-Complier Universe:	No
Significant Non-Complier With a Compliance Schedule Universe:	No
Financial Assurance Required:	Not reported
Handler Date of Last Change:	2011-03-03 13:15:53.0
Recognized Trader-Importer:	No
Recognized Trader-Exporter:	No
Importer of Spent Lead Acid Batteries:	No
Exporter of Spent Lead Acid Batteries:	No
Recycler Activity Without Storage:	Not reported
Manifest Broker:	Not reported
Sub-Part P Indicator:	Not reported

Hazardous Waste Summary:

Waste Code:	D001
Waste Description:	IGNITABLE WASTE

FERMICAL INC (Continued) **1000529608**

Handler - Owner Operator:

Owner/Operator Indicator:	Operator
Owner/Operator Name:	TUNAC JOSEFINO
Legal Status:	Private
Date Became Current:	1970-01-01 00:00:00.
Date Ended Current:	Not reported
Owner/Operator Address:	Not reported
Owner/Operator City,State,Zip:	Not reported
Owner/Operator Telephone:	Not reported
Owner/Operator Telephone Ext:	Not reported
Owner/Operator Fax:	Not reported
Owner/Operator Email:	Not reported

Owner/Operator Indicator:	Operator
Owner/Operator Name:	TUNAC JOSEFINO
Legal Status:	Private
Date Became Current:	1970-01-01 00:00:00.
Date Ended Current:	Not reported
Owner/Operator Address:	Not reported
Owner/Operator City,State,Zip:	Not reported
Owner/Operator Telephone:	Not reported
Owner/Operator Telephone Ext:	Not reported
Owner/Operator Fax:	Not reported
Owner/Operator Email:	Not reported

Owner/Operator Indicator:	Owner
Owner/Operator Name:	TUNAC JOSEFINO
Legal Status:	Private
Date Became Current:	1970-01-01 00:00:00.
Date Ended Current:	Not reported
Owner/Operator Address:	Not reported
Owner/Operator City,State,Zip:	Not reported
Owner/Operator Telephone:	Not reported
Owner/Operator Telephone Ext:	Not reported
Owner/Operator Fax:	Not reported
Owner/Operator Email:	Not reported

Owner/Operator Indicator:	Owner
Owner/Operator Name:	TUNAC JOSEFINO
Legal Status:	Private
Date Became Current:	1970-01-01 00:00:00.
Date Ended Current:	Not reported
Owner/Operator Address:	Not reported
Owner/Operator City,State,Zip:	Not reported
Owner/Operator Telephone:	Not reported
Owner/Operator Telephone Ext:	Not reported
Owner/Operator Fax:	Not reported
Owner/Operator Email:	Not reported

Historic Generators:

Receive Date:	1998-09-17 00:00:00.0
Handler Name: FERMICAL INC	
Federal Waste Generator Description:	Not a generator, verified
State District Owner:	Not reported
Large Quantity Handler of Universal Waste:	No
Recognized Trader Importer:	No

FERMICAL INC (Continued) **1000529608**

Recognized Trader Exporter:	No
Spent Lead Acid Battery Importer:	No
Spent Lead Acid Battery Exporter:	No
Current Record:	Yes
Non Storage Recycler Activity:	Not reported
Electronic Manifest Broker:	Not reported

Receive Date:	1991-08-08 00:00:00.0
Handler Name: FERMICAL INC	
Federal Waste Generator Description:	Conditionally Exempt Small Quantity Generator
State District Owner:	Not reported
Large Quantity Handler of Universal Waste:	No
Recognized Trader Importer:	No
Recognized Trader Exporter:	No
Spent Lead Acid Battery Importer:	No
Spent Lead Acid Battery Exporter:	No
Current Record:	No
Non Storage Recycler Activity:	Not reported
Electronic Manifest Broker:	Not reported

List of NAICS Codes and Descriptions:

NAICS Code:	11131
NAICS Description:	ORANGE GROVES

Facility Has Received Notices of Violations:

Violations:	No Violations Found

Evaluation Action Summary:

Evaluations:	No Evaluations Found

FINDS:

Registry ID: 110009392790

Click Here:

Environmental Interest/Information System:

RCRAInfo is a national information system that supports the Resource Conservation and Recovery Act (RCRA) program through the tracking of events and activities related to facilities that generate, transport, and treat, store, or dispose of hazardous waste. RCRAInfo allows RCRA program staff to track the notification, permit, compliance, and corrective action activities required under RCRA.

Registry ID: 110009395699

Click Here:

Environmental Interest/Information System:

RCRAInfo is a national information system that supports the Resource Conservation and Recovery Act (RCRA) program through the tracking of events and activities related to facilities that generate, transport, and treat, store, or dispose of hazardous waste. RCRAInfo allows RCRA program staff to track the notification, permit, compliance, and corrective action activities required under RCRA.

FERMICAL INC (Continued) **1000529608**

Click this hyperlink while viewing on your computer to access additional FINDS: detail in the EDR Site Report.

ECHO:

Envid:	1000529608
Registry ID:	110009392790
DFR URL:	http://echo.epa.gov/detailed-facility-report?fid=110009392790
Name:	FERMICAL INC
Address:	2727 2ND AVE
City,State,Zip:	DETROIT, MI 48201

Envid:	1000529608
Registry ID:	110009395699
DFR URL:	http://echo.epa.gov/detailed-facility-report?fid=110009395699
Name:	WAYNE STATE UNIVERSITY
Address:	2727 2ND AVE
City,State,Zip:	DETROIT, MI 48201

X141 WNW 1/8-1/4 0.172 mi. 908 ft. **CITY OF DETROIT WATER AND SEWERAGE DEPARTMENT** **RCRA-VSQG** **1008195229**
2727 2ND AVE **MIK929447563**
DETROIT, MI 48201

Site 4 of 6 in cluster X

Relative: Higher
Actual: 609 ft.

RCRA-VSQG:

Date Form Received by Agency:	2020-03-09 00:00:00.0
Handler Name:	CITY OF DETROIT WATER AND SEWERAGE DEPARTMENT
Handler Address:	2727 2ND AVE
Handler City,State,Zip:	DETROIT, MI 48201
EPA ID:	MIK929447563
Contact Name:	KEIANO VANZANT
Contact Address:	Not reported
Contact City,State,Zip:	Not reported
Contact Telephone:	313-297-6801
Contact Fax:	Not reported
Contact Email:	KEIANO.VANZANT@GLWATER.ORG
Contact Title:	Not reported
EPA Region:	05
Land Type:	Private
Federal Waste Generator Description:	Conditionally Exempt Small Quantity Generator
Non-Notifier:	Not reported
Biennial Report Cycle:	Not reported
Accessibility:	Not reported
Active Site Indicator:	Handler Activities
State District Owner:	Not reported
State District:	Not reported
Mailing Address:	735 RANDOLPH ST
Mailing City,State,Zip:	DETROIT, MI 48226
Owner Name:	CITY OF DETROIT WATER & SEWERAGE
Owner Type:	Municipal
Operator Name:	GREAT LAKES WATER AUTHORITY
Operator Type:	Private
Short-Term Generator Activity:	No
Importer Activity:	No
Mixed Waste Generator:	No
Transporter Activity:	No
Transfer Facility Activity:	No

CITY OF DETROIT WATER AND SEWERAGE DEPARTMENT (Continued) **1008195229**

Recycler Activity with Storage:	No
Small Quantity On-Site Burner Exemption:	No
Smelting Melting and Refining Furnace Exemption:	No
Underground Injection Control:	No
Off-Site Waste Receipt:	No
Universal Waste Indicator:	No
Universal Waste Destination Facility:	No
Federal Universal Waste:	No
Active Site Fed-Reg Treatment Storage and Disposal Facility:	Not reported
Active Site Converter Treatment storage and Disposal Facility:	Not reported
Active Site State-Reg Treatment Storage and Disposal Facility:	Not reported
Active Site State-Reg Handler:	---
Federal Facility Indicator:	Not reported
Hazardous Secondary Material Indicator:	N
Sub-Part K Indicator:	Not reported
Commercial TSD Indicator:	No
Treatment Storage and Disposal Type:	Not reported
2018 GPRA Permit Baseline:	Not on the Baseline
2018 GPRA Renewals Baseline:	Not on the Baseline
Permit Renewals Workload Universe:	Not reported
Permit Workload Universe:	Not reported
Permit Progress Universe:	Not reported
Post-Closure Workload Universe:	Not reported
Closure Workload Universe:	Not reported
202 GPRA Corrective Action Baseline:	No
Corrective Action Workload Universe:	No
Subject to Corrective Action Universe:	No
Non-TSDFs Where RCRA CA has Been Imposed Universe:	No
TSDFs Potentially Subject to CA Under 3004 (u)/(v) Universe:	No
TSDFs Only Subject to CA under Discretionary Auth Universe:	No
Corrective Action Priority Ranking:	No NCAPS ranking
Environmental Control Indicator:	No
Institutional Control Indicator:	No
Human Exposure Controls Indicator:	N/A
Groundwater Controls Indicator:	N/A
Operating TSDF Universe:	Not reported
Full Enforcement Universe:	Not reported
Significant Non-Complier Universe:	No
Unaddressed Significant Non-Complier Universe:	No
Addressed Significant Non-Complier Universe:	No
Significant Non-Complier With a Compliance Schedule Universe:	No
Financial Assurance Required:	Not reported
Handler Date of Last Change:	2020-03-13 09:52:33.0
Recognized Trader-Importer:	No
Recognized Trader-Exporter:	No
Importer of Spent Lead Acid Batteries:	No
Exporter of Spent Lead Acid Batteries:	No
Recycler Activity Without Storage:	No
Manifest Broker:	No
Sub-Part P Indicator:	No

Hazardous Waste Summary:

Waste Code:	D001
Waste Description:	IGNITABLE WASTE

CITY OF DETROIT WATER AND SEWERAGE DEPARTMENT (Continued) **1008195229**

Handler - Owner Operator:

Owner/Operator Indicator:	Owner
Owner/Operator Name:	CITY OF DETROIT WATER & SEWERAGE
Legal Status:	Municipal
Date Became Current:	1995-01-01 00:00:00.
Date Ended Current:	Not reported
Owner/Operator Address:	735 RANDOLPH ST
Owner/Operator City,State,Zip:	DETROIT, MI 48226-2830
Owner/Operator Telephone:	Not reported
Owner/Operator Telephone Ext:	Not reported
Owner/Operator Fax:	Not reported
Owner/Operator Email:	Not reported

Owner/Operator Indicator:	Operator
Owner/Operator Name:	GREAT LAKES WATER AUTHORITY
Legal Status:	Private
Date Became Current:	2015-06-12 00:00:00.
Date Ended Current:	Not reported
Owner/Operator Address:	735 RANDOLPH ST
Owner/Operator City,State,Zip:	DETROIT, MI 48226-2830
Owner/Operator Telephone:	Not reported
Owner/Operator Telephone Ext:	Not reported
Owner/Operator Fax:	Not reported
Owner/Operator Email:	Not reported

Owner/Operator Indicator:	Owner
Owner/Operator Name:	CITY OF DETROIT WATER & SEWERAGE
Legal Status:	Municipal
Date Became Current:	1995-01-01 00:00:00.
Date Ended Current:	Not reported
Owner/Operator Address:	Not reported
Owner/Operator City,State,Zip:	Not reported
Owner/Operator Telephone:	Not reported
Owner/Operator Telephone Ext:	Not reported
Owner/Operator Fax:	Not reported
Owner/Operator Email:	Not reported

Owner/Operator Indicator:	Operator
Owner/Operator Name:	CITY OF DETROIT WATER & SEWERAGE
Legal Status:	Municipal
Date Became Current:	1995-01-01 00:00:00.
Date Ended Current:	Not reported
Owner/Operator Address:	Not reported
Owner/Operator City,State,Zip:	Not reported
Owner/Operator Telephone:	Not reported
Owner/Operator Telephone Ext:	Not reported
Owner/Operator Fax:	Not reported
Owner/Operator Email:	Not reported

Historic Generators:

Receive Date:	2005-03-16 00:00:00.0
Handler Name:	CITY OF DETROIT WATER AND SEWERAGE DEPARTMENT
Federal Waste Generator Description:	Conditionally Exempt Small Quantity Generator
State District Owner:	Not reported
Large Quantity Handler of Universal Waste:	No
Recognized Trader Importer:	No

CITY OF DETROIT WATER AND SEWERAGE DEPARTMENT (Continued) **1008195229**

Recognized Trader Exporter:	No
Spent Lead Acid Battery Importer:	No
Spent Lead Acid Battery Exporter:	No
Current Record:	No
Non Storage Recycler Activity:	Not reported
Electronic Manifest Broker:	Not reported

Receive Date:	2020-03-09 00:00:00.0
Handler Name:	CITY OF DETROIT WATER AND SEWERAGE DEPARTMENT
Federal Waste Generator Description:	Conditionally Exempt Small Quantity Generator
State District Owner:	Not reported
Large Quantity Handler of Universal Waste:	No
Recognized Trader Importer:	No
Recognized Trader Exporter:	No
Spent Lead Acid Battery Importer:	No
Spent Lead Acid Battery Exporter:	No
Current Record:	Yes
Non Storage Recycler Activity:	Not reported
Electronic Manifest Broker:	Not reported

List of NAICS Codes and Descriptions:

NAICS Code:	54138
NAICS Description:	TESTING LABORATORIES

NAICS Code:	541380
NAICS Description:	TESTING LABORATORIES

Facility Has Received Notices of Violations:

Violations:	No Violations Found

Evaluation Action Summary:

Evaluations:	No Evaluations Found

X142 **MICROCIDE INC** **RCRA NonGen / NLR** **1016453674**
WNW **2727 SECOND AVE** **FINDS** **MIK734421194**
1/8-1/4 **DETROIT, MI 48201** **ECHO**
0.172 mi.
908 ft. **Site 5 of 6 in cluster X**

Relative:
Higher

Actual:
609 ft.

RCRA NonGen / NLR:

Date Form Received by Agency:		2014-02-18 00:00:00.0
Handler Name:	MICROCIDE INC	
Handler Address:		2727 SECOND AVE
Handler City,State,Zip:		DETROIT, MI 48201
EPA ID:		MIK734421194
Contact Name:		JOHN A LOPES
Contact Address:		Not reported
Contact City,State,Zip:		Not reported
Contact Telephone:		248-526-9663
Contact Fax:		248-526-9663
Contact Email:		LOPES@MICROCIDE.COM
Contact Title:		Not reported
EPA Region:		05
Land Type:		Private
Federal Waste Generator Description:		Not a generator, verified

MICROCIDE INC (Continued) **1016453674**

Non-Notifier:	Not reported
Biennial Report Cycle:	Not reported
Accessibility:	Not reported
Active Site Indicator:	Not reported
State District Owner:	Not reported
State District:	Not reported
Mailing Address:	2209 NIAGARA DR
Mailing City,State,Zip:	TROY, MI 48083
Owner Name:	MICROCIDE INC
Owner Type:	Private
Operator Name:	MICROCIDE INC
Operator Type:	Private
Short-Term Generator Activity:	No
Importer Activity:	No
Mixed Waste Generator:	No
Transporter Activity:	No
Transfer Facility Activity:	No
Recycler Activity with Storage:	No
Small Quantity On-Site Burner Exemption:	No
Smelting Melting and Refining Furnace Exemption:	No
Underground Injection Control:	No
Off-Site Waste Receipt:	No
Universal Waste Indicator:	No
Universal Waste Destination Facility:	No
Federal Universal Waste:	No
Active Site Fed-Reg Treatment Storage and Disposal Facility:	Not reported
Active Site Converter Treatment storage and Disposal Facility:	Not reported
Active Site State-Reg Treatment Storage and Disposal Facility:	Not reported
Active Site State-Reg Handler:	---
Federal Facility Indicator:	Not reported
Hazardous Secondary Material Indicator:	NN
Sub-Part K Indicator:	Not reported
Commercial TSD Indicator:	No
Treatment Storage and Disposal Type:	Not reported
2018 GPRA Permit Baseline:	Not on the Baseline
2018 GPRA Renewals Baseline:	Not on the Baseline
Permit Renewals Workload Universe:	Not reported
Permit Workload Universe:	Not reported
Permit Progress Universe:	Not reported
Post-Closure Workload Universe:	Not reported
Closure Workload Universe:	Not reported
202 GPRA Corrective Action Baseline:	No
Corrective Action Workload Universe:	No
Subject to Corrective Action Universe:	No
Non-TSDFs Where RCRA CA has Been Imposed Universe:	No
TSDFs Potentially Subject to CA Under 3004 (u)/(v) Universe:	No
TSDFs Only Subject to CA under Discretionary Auth Universe:	No
Corrective Action Priority Ranking:	No NCAPS ranking
Environmental Control Indicator:	No
Institutional Control Indicator:	No
Human Exposure Controls Indicator:	N/A
Groundwater Controls Indicator:	N/A
Operating TSDF Universe:	Not reported
Full Enforcement Universe:	Not reported
Significant Non-Complier Universe:	No
Unaddressed Significant Non-Complier Universe:	No
Addressed Significant Non-Complier Universe:	No

MICROCIDE INC (Continued) **1016453674**

Significant Non-Complier With a Compliance Schedule Universe:	No
Financial Assurance Required:	Not reported
Handler Date of Last Change:	2014-02-25 15:12:28.0
Recognized Trader-Importer:	No
Recognized Trader-Exporter:	No
Importer of Spent Lead Acid Batteries:	No
Exporter of Spent Lead Acid Batteries:	No
Recycler Activity Without Storage:	Not reported
Manifest Broker:	Not reported
Sub-Part P Indicator:	Not reported

Hazardous Waste Summary:

Waste Code:	D001
Waste Description:	IGNITABLE WASTE

Handler - Owner Operator:

Owner/Operator Indicator:	Owner
Owner/Operator Name:	MICROCIDE INC
Legal Status:	Private
Date Became Current:	1990-06-01 00:00:00.
Date Ended Current:	Not reported
Owner/Operator Address:	Not reported
Owner/Operator City,State,Zip:	Not reported
Owner/Operator Telephone:	Not reported
Owner/Operator Telephone Ext:	Not reported
Owner/Operator Fax:	Not reported
Owner/Operator Email:	Not reported

Owner/Operator Indicator:	Operator
Owner/Operator Name:	MICROCIDE INC
Legal Status:	Private
Date Became Current:	1990-06-01 00:00:00.
Date Ended Current:	Not reported
Owner/Operator Address:	Not reported
Owner/Operator City,State,Zip:	Not reported
Owner/Operator Telephone:	Not reported
Owner/Operator Telephone Ext:	Not reported
Owner/Operator Fax:	Not reported
Owner/Operator Email:	Not reported

Historic Generators:

Receive Date:	2014-02-18 00:00:00.0
Handler Name: MICROCIDE INC	
Federal Waste Generator Description:	Not a generator, verified
State District Owner:	Not reported
Large Quantity Handler of Universal Waste:	No
Recognized Trader Importer:	No
Recognized Trader Exporter:	No
Spent Lead Acid Battery Importer:	No
Spent Lead Acid Battery Exporter:	No
Current Record:	Yes
Non Storage Recycler Activity:	Not reported
Electronic Manifest Broker:	Not reported

MICROCIDE INC (Continued) **1016453674**

List of NAICS Codes and Descriptions:
NAICS Code: 621511
NAICS Description: MEDICAL LABORATORIES

Facility Has Received Notices of Violations:
Violations: No Violations Found

Evaluation Action Summary:
Evaluations: No Evaluations Found

FINDS:
Registry ID: 110070313357

Click Here:

Environmental Interest/Information System:
OSHA ESTABLISHMENT
Registry ID: 110058888244

Click Here:

Environmental Interest/Information System:
RCRAInfo is a national information system that supports the Resource Conservation and Recovery Act (RCRA) program through the tracking of events and activities related to facilities that generate, transport, and treat, store, or dispose of hazardous waste. RCRAInfo allows RCRA program staff to track the notification, permit, compliance, and corrective action activities required under RCRA.

Click this hyperlink while viewing on your computer to access additional FINDS: detail in the EDR Site Report.

ECHO:
Envid: 1016453674
Registry ID: 110058888244
DFR URL: http://echo.epa.gov/detailed-facility-report?fid=110058888244
Name: MICROCIDE INC
Address: 2727 SECOND AVE
City,State,Zip: DETROIT, MI 48201

X143 **WAYNE STATE UNIVERSITY** **RCRA NonGen / NLR** **1004725372**
WNW **2727 2ND AVE** **WI MANIFEST** **MIR000042432**
1/8-1/4 **DETROIT, MI 48201**
0.172 mi.
908 ft. **Site 6 of 6 in cluster X**

Relative:
Higher

Actual:
609 ft.

RCRA NonGen / NLR:
Date Form Received by Agency: 2015-05-05 00:00:00.0
Handler Name: WAYNE STATE UNIVERSITY
Handler Address: 2727 2ND AVE
Handler City,State,Zip: DETROIT, MI 48201
EPA ID: MIR000042432
Contact Name: RICHARD HARRISON
Contact Address: Not reported
Contact City,State,Zip: Not reported
Contact Telephone: 313-577-1200

WAYNE STATE UNIVERSITY (Continued) **1004725372**

Contact Fax:	313-993-4079
Contact Email:	AK5143@WAYNE.EDU
Contact Title:	Not reported
EPA Region:	05
Land Type:	State
Federal Waste Generator Description:	Not a generator, verified
Non-Notifier:	Not reported
Biennial Report Cycle:	Not reported
Accessibility:	Not reported
Active Site Indicator:	Not reported
State District Owner:	Not reported
State District:	Not reported
Mailing Address:	OFFICE OF ENVIRONMENTAL HEALTH
Mailing City,State,Zip:	DETROIT, MI 48202
Owner Name:	WAYNE STATE BOARD OF GOVERNORS
Owner Type:	State
Operator Name:	WAYNE STATE BOARD OF GOVERNORS
Operator Type:	State
Short-Term Generator Activity:	No
Importer Activity:	No
Mixed Waste Generator:	No
Transporter Activity:	No
Transfer Facility Activity:	No
Recycler Activity with Storage:	No
Small Quantity On-Site Burner Exemption:	No
Smelting Melting and Refining Furnace Exemption:	No
Underground Injection Control:	No
Off-Site Waste Receipt:	No
Universal Waste Indicator:	No
Universal Waste Destination Facility:	No
Federal Universal Waste:	No
Active Site Fed-Reg Treatment Storage and Disposal Facility:	Not reported
Active Site Converter Treatment storage and Disposal Facility:	Not reported
Active Site State-Reg Treatment Storage and Disposal Facility:	Not reported
Active Site State-Reg Handler:	---
Federal Facility Indicator:	Not reported
Hazardous Secondary Material Indicator:	NN
Sub-Part K Indicator:	Not reported
Commercial TSD Indicator:	No
Treatment Storage and Disposal Type:	Not reported
2018 GPRA Permit Baseline:	Not on the Baseline
2018 GPRA Renewals Baseline:	Not on the Baseline
Permit Renewals Workload Universe:	Not reported
Permit Workload Universe:	Not reported
Permit Progress Universe:	Not reported
Post-Closure Workload Universe:	Not reported
Closure Workload Universe:	Not reported
202 GPRA Corrective Action Baseline:	No
Corrective Action Workload Universe:	No
Subject to Corrective Action Universe:	No
Non-TSDFs Where RCRA CA has Been Imposed Universe:	No
TSDFs Potentially Subject to CA Under 3004 (u)/(v) Universe:	No
TSDFs Only Subject to CA under Discretionary Auth Universe:	No
Corrective Action Priority Ranking:	No NCAPS ranking
Environmental Control Indicator:	No
Institutional Control Indicator:	No
Human Exposure Controls Indicator:	N/A

WAYNE STATE UNIVERSITY (Continued) **1004725372**

Groundwater Controls Indicator:	N/A
Operating TSDF Universe:	Not reported
Full Enforcement Universe:	Not reported
Significant Non-Complier Universe:	No
Unaddressed Significant Non-Complier Universe:	No
Addressed Significant Non-Complier Universe:	No
Significant Non-Complier With a Compliance Schedule Universe:	No
Financial Assurance Required:	Not reported
Handler Date of Last Change:	2015-06-09 09:37:39.0
Recognized Trader-Importer:	No
Recognized Trader-Exporter:	No
Importer of Spent Lead Acid Batteries:	No
Exporter of Spent Lead Acid Batteries:	No
Recycler Activity Without Storage:	Not reported
Manifest Broker:	Not reported
Sub-Part P Indicator:	Not reported

Hazardous Waste Summary:

Waste Code:	D001
Waste Description:	IGNITABLE WASTE

Handler - Owner Operator:

Owner/Operator Indicator:	Operator
Owner/Operator Name:	WAYNE STATE BOARD OF GOVERNORS
Legal Status:	State
Date Became Current:	1970-01-01 00:00:00.
Date Ended Current:	Not reported
Owner/Operator Address:	Not reported
Owner/Operator City,State,Zip:	Not reported
Owner/Operator Telephone:	Not reported
Owner/Operator Telephone Ext:	Not reported
Owner/Operator Fax:	Not reported
Owner/Operator Email:	Not reported

Owner/Operator Indicator:	Owner
Owner/Operator Name:	WAYNE STATE BOARD OF GOVERNORS
Legal Status:	State
Date Became Current:	1970-01-01 00:00:00.
Date Ended Current:	Not reported
Owner/Operator Address:	Not reported
Owner/Operator City,State,Zip:	Not reported
Owner/Operator Telephone:	Not reported
Owner/Operator Telephone Ext:	Not reported
Owner/Operator Fax:	Not reported
Owner/Operator Email:	Not reported

Owner/Operator Indicator:	Owner
Owner/Operator Name:	WAYNE STATE BOARD OF GOVERNORS
Legal Status:	State
Date Became Current:	1970-01-01 00:00:00.
Date Ended Current:	Not reported
Owner/Operator Address:	Not reported
Owner/Operator City,State,Zip:	Not reported
Owner/Operator Telephone:	Not reported
Owner/Operator Telephone Ext:	Not reported

WAYNE STATE UNIVERSITY (Continued) **1004725372**

Owner/Operator Fax: Not reported
Owner/Operator Email: Not reported

Owner/Operator Indicator: Operator
Owner/Operator Name: WAYNE STATE BOARD OF GOVERNORS
Legal Status: State
Date Became Current: 1970-01-01 00:00:00.
Date Ended Current: Not reported
Owner/Operator Address: Not reported
Owner/Operator City,State,Zip: Not reported
Owner/Operator Telephone: Not reported
Owner/Operator Telephone Ext: Not reported
Owner/Operator Fax: Not reported
Owner/Operator Email: Not reported

Historic Generators:
Receive Date: 1999-10-12 00:00:00.0
Handler Name: WAYNE STATE UNIVERSITY
Federal Waste Generator Description: Conditionally Exempt Small Quantity Generator
State District Owner: Not reported
Large Quantity Handler of Universal Waste: No
Recognized Trader Importer: No
Recognized Trader Exporter: No
Spent Lead Acid Battery Importer: No
Spent Lead Acid Battery Exporter: No
Current Record: No
Non Storage Recycler Activity: Not reported
Electronic Manifest Broker: Not reported

Receive Date: 2015-05-05 00:00:00.0
Handler Name: WAYNE STATE UNIVERSITY
Federal Waste Generator Description: Not a generator, verified
State District Owner: Not reported
Large Quantity Handler of Universal Waste: No
Recognized Trader Importer: No
Recognized Trader Exporter: No
Spent Lead Acid Battery Importer: No
Spent Lead Acid Battery Exporter: No
Current Record: Yes
Non Storage Recycler Activity: Not reported
Electronic Manifest Broker: Not reported

List of NAICS Codes and Descriptions:
NAICS Code: 61131
NAICS Description: COLLEGES, UNIVERSITIES, AND PROFESSIONAL SCHOOLS

Facility Has Received Notices of Violations:
Violations: No Violations Found

Evaluation Action Summary:
Evaluations: No Evaluations Found

WI MANIFEST:
Name: WAYNE STATE UNIV MCHT BLDG

WAYNE STATE UNIVERSITY (Continued) **1004725372**

Address:	2727 SECOND
City,State,Zip:	DETROIT, MI 48226
Year:	2007
EPA ID:	MIR000042432
FID:	0
ACT Code:	203
ACT Status:	A
ACT Code 1:	203
ACT Name:	HW Generator - Very Small
Contact Title:	Not reported
Contact Name:	Not reported
Contact Address:	Not reported
Contact City/State/Zip:	0
Contact Telephone:	0
Contact EMail Address:	Not reported

Name:	WAYNE STATE UNIV MCHT BLDG
Address:	2727 SECOND
City,State,Zip:	DETROIT, MI 48226
Year:	2006
EPA ID:	MIR000042432
FID:	0
ACT Code:	203
ACT Status:	A
ACT Code 1:	203
ACT Name:	HW Generator - Very Small
Contact Title:	Not reported
Contact Name:	Not reported
Contact Address:	Not reported
Contact City/State/Zip:	Not reported
Contact Telephone:	Not reported
Contact EMail Address:	Not reported

Name:	WAYNE STATE UNIV MCHT BLDG
Address:	2727 SECOND
City,State,Zip:	DETROIT, MI 48226
Year:	2005
EPA ID:	MIR000042432
FID:	0
ACT Code:	203
ACT Status:	A
ACT Code 1:	203
ACT Name:	HW Generator - Very Small
Contact Title:	Not reported
Contact Name:	Not reported
Contact Address:	Not reported
Contact City/State/Zip:	0
Contact Telephone:	0
Contact EMail Address:	Not reported

V144 NE 1/8-1/4 0.172 mi. 908 ft. | **MOTOWN CENTER PROJECT**
PARK, SIBLEY, HENRY, AND WOODWARD
DETROIT, MI 48201 | **MI INVENTORY** | **S114030909** **N/A**

Site 2 of 5 in cluster V

Relative: Higher
Actual: 610 ft.

INVENTORY:

Name:	MOTOWN CENTER PROJECT
Address:	PARK, SIBLEY, HENRY, AND WOODWARD
City,State,Zip:	DETROIT, MI 48201
Bea Number:	Not reported
Township:	Detroit
District:	Southeast MI
Data Source:	Part 201
Latitude:	42.34068
Longitude:	-83.05471

S145 North 1/8-1/4 0.173 mi. 911 ft. | **EDDYSTONE PROPERTY**
124 SPROAT ST
DETROIT, MI 48201 | **MI LUST**
MI UST
MI INVENTORY | **U004159144** **N/A**

Site 4 of 6 in cluster S

Relative: Higher
Actual: 611 ft.

LUST:

Name:	EDDYSTONE PROPERTY
Address:	124 SPROAT ST
City,State,Zip:	DETROIT, MI 48201-
Facility ID:	00036943
Source:	STATE OF MICHIGAN
Owner Name:	EuclidEnterprisese LLC
Owner Address:	Not reported
Owner City,St,Zip:	UNKNOWN, MI
Owner Contact:	Not reported
Owner Phone:	Not reported
Country:	USA
District:	Warren
Site Name:	John Zeegers
Latitude:	42.34130
Longitude:	-83.05721
Date of Collection:	01/11/2001
Method of Collection:	Address Matching-House Number
Accuracy:	100
Accuracy Value Unit:	FEET
Horizontal Data:	NAD83
Point Line Area:	POINT
Desc Category:	Plant Entrance (Freight)
Leak Number:	C-0135-10
Release Date:	09/24/2010
Substance Released:	Other
Release Status:	Open
Release Closed Date:	Not reported

UST:

Name:	EDDYSTONE PROPERTY
Address:	124 SPROAT ST
City,State,Zip:	DETROIT 48201-3021
Facility Type:	CLOSED
Facility ID:	00036943
Facility Region:	Not reported

EDDYSTONE PROPERTY (Continued) **U004159144**

Owner Name:	EUCLID ENTERPRISESE LLC
Owner Address:	4106 WILDER RD #10
Owner City:	BAY CITY
Owner State:	MI
Owner Zip:	48706
Owner Contact:	Not reported
Owner Phone:	2488742000
Contact:	Kelly Martorano
Contact Phone:	(248) 267-3346
Date of Collection:	01/11/2001
Accuracy:	100
Horizontal Datum:	NAD83
Accuracy Value Unit:	FEET
Source:	STATE OF MICHIGAN
Point Line Area:	POINT
Desc Category:	Plant Entrance (Freight)
Method of Collection:	Address Matching-House Number
District:	Region 1 - SE Michigan District Office
Tank ID:	1
Capacity:	1000
Tank Status:	Closed in Ground
Substance:	Other(UNKNOWN)
Install Date:	01/01/1917
Remove Date:	09/29/2010
Tank Number:	Not reported
Tank Details Compartments:	Not reported
Tank Release Detection:	Not reported
Pipe Release Detection:	Not reported
Piping Material:	Not reported
Piping Type:	Not reported
Tank Construction:	Not reported
Impressed Device:	Not reported
Latitude:	42.34130
Longitude:	-83.05721

INVENTORY:

Name:	EDDYSTONE PROPERTY
Address:	124 SPROAT ST
City,State,Zip:	DETROIT, MI 48201
Bea Number:	Not reported
Township:	Not reported
District:	Southeast MI
Data Source:	Part 213
Latitude:	42.34131
Longitude:	-83.05722

Y146 **SPROAT, 110 & 124** **MI BROWNFIELDS** **S108417571**
NNE **110 & 124 SPROAT** **MI INVENTORY** **N/A**
1/8-1/4 **DETROIT, MI 48201**
0.175 mi.
922 ft. **Site 1 of 2 in cluster Y**

Relative:
Higher

Actual:
611 ft.

BROWNFIELDS:

Facility ID:	Not reported
Region:	1
Status:	Not reported
Properry Use:	Not reported

SPROAT, 110 & 124 (Continued) **S108417571**

BEA: No
Ernie Id Number: 82001897

INVENTORY:
Name: SPROAT, 110 & 124
Address: 110 & 124 SPROAT
City,State,Zip: DETROIT, MI 48201
Bea Number: Not reported
Township: Detroit
District: Southeast MI
Data Source: Part 201
Latitude: 42.34141
Longitude: -83.05658

T147
NNW
1/8-1/4
0.180 mi.
948 ft.

TSD SOLUTIONS, LLC **MI INVENTORY** **S117440507**
2764 SECOND AVENUE **N/A**
WAYNE (County), MI 48201

Site 3 of 6 in cluster T

Relative:
Higher

Actual:
611 ft.

INVENTORY:
Name: TSD SOLUTIONS, LLC
Address: 2764 SECOND AVENUE
City,State,Zip: MI 48201
Bea Number: 201406235LV
Township: Detroit
District: Southeast MI
Data Source: BEA
Latitude: Not reported
Longitude: Not reported

S148
North
1/8-1/4
0.181 mi.
956 ft.

EDDYSTONE PROPERTY **MI INVENTORY** **S114034146**
110 AND 124 SPROAT STREET AND 2727 PARK AVENUE **N/A**
WAYNE (County), MI 48201

Site 5 of 6 in cluster S

Relative:
Higher

Actual:
612 ft.

INVENTORY:
Name: EDDYSTONE PROPERTY
Address: 110 AND 124 SPROAT STREET AND 2727 PARK AVENUE
City,State,Zip: MI 48201
Bea Number: 201004644LV
Township: Detroit
District: Southeast MI
Data Source: BEA
Latitude: 42.34141
Longitude: -83.05658

149
SE
1/8-1/4
0.181 mi.
957 ft.

ELIZABETH STREET PROPERTIES, LLC
210 W. ELIZABETH STREET
WAYNE (County), MI 48201

MI INVENTORY

S117440405
N/A

Relative:
Lower

Actual:
604 ft.

INVENTORY:

Name:	ELIZABETH STREET PROPERTIES, LLC
Address:	210 W. ELIZABETH STREET
City,State,Zip:	MI 48201
Bea Number:	201506272LV
Township:	Detroit
District:	Southeast MI
Data Source:	BEA
Latitude:	Not reported
Longitude:	Not reported

V150
NNE
1/8-1/4
0.184 mi.
973 ft.

DETROIT EVENTS CENTER
HENRY, SIBLEY, SPROAT, MULTIPLE PARCELS WOODWARD, PARK, CLIF
WAYNE (County), MI 48201

Site 3 of 5 in cluster V

MI INVENTORY

S117440399
N/A

Relative:
Higher

Actual:
611 ft.

INVENTORY:

Name:	DETROIT EVENTS CENTER
Address:	HENRY, SIBLEY, SPROAT, MULTIPLE PARCELS WOODWARD, PARK, CLIFFORD, MULTI. PARCELS
City,State,Zip:	MI 48201
Bea Number:	201406253LV
Township:	Detroit
District:	Southeast MI
Data Source:	BEA
Latitude:	42.34118
Longitude:	-83.05518

Name:	DETROIT EVENTS CENTER PROJECT AREA
Address:	HENRY, SIBLEY, SPROAT, MULTIPLE PARCELS WOODWARD, PARK, CLIFFORD, MULTI. PARCELS
City,State,Zip:	MI 48201
Bea Number:	201406247LV
Township:	Detroit
District:	Southeast MI
Data Source:	BEA
Latitude:	42.34118
Longitude:	-83.05518

Name:	DETROIT EVENTS CENTER PROJECT AREA
Address:	HENRY, SIBLEY, SPROAT, MULTIPLE PARCELS WOODWARD, PARK, CLIFFORD, MULTI. PARCELS
City,State,Zip:	MI 48201
Bea Number:	201406245LV
Township:	Detroit
District:	Southeast MI
Data Source:	BEA
Latitude:	42.34118
Longitude:	-83.05518

Name:	DETROIT EVENTS CENTER PROJECT AREA
Address:	HENRY, SIBLEY, SPROAT, MULTIPLE PARCELS WOODWARD, PARK, CLIFFORD, MULTI. PARCELS
City,State,Zip:	MI 48201
Bea Number:	201406246LV
Township:	Detroit
District:	Southeast MI

DETROIT EVENTS CENTER (Continued) **S117440399**

Data Source: BEA
Latitude: 42.34118
Longitude: -83.05518

V151
NNE
1/8-1/4
0.184 mi.
973 ft.

DETROIT EVENTS CENTER PROJECT AREA **MI INVENTORY** **S117440398**
FISHER, HENRY, SPROAT, WOODWARD MULIPLE PARCELS - SEE EXHIBT **N/A**
WAYNE (County), MI 48201

Site 4 of 5 in cluster V

Relative:
Higher

Actual:
611 ft.

INVENTORY:
Name: DETROIT EVENTS CENTER PROJECT AREA
Address: FISHER, HENRY, SPROAT, WOODWARD MULIPLE PARCELS - SEE EXHIBT A
City,State,Zip: MI 48201
Bea Number: 201406251LV
Township: Detroit
District: Southeast MI
Data Source: BEA
Latitude: 42.34118
Longitude: -83.05518

V152
NNE
1/8-1/4
0.184 mi.
973 ft.

LITTLE CAESARS ARENA **MI INVENTORY** **S121466658**
HENRY, SIBLEY, SPROAT, WOODWARD, PARK, AND CLIFFORD MULITPLE **N/A**
DETROIT, MI 48201

Site 5 of 5 in cluster V

Relative:
Higher

Actual:
611 ft.

INVENTORY:
Name: LITTLE CAESARS ARENA
Address: HENRY, SIBLEY, SPROAT, WOODWARD, PARK, AND CLIFFORD MULITPLE PARCELS
City,State,Zip: DETROIT, MI 48201
Bea Number: Not reported
Township: Detroit
District: Southeast MI
Data Source: Part 201
Latitude: 42.34118
Longitude: -83.05518

Z153
SSW
1/8-1/4
0.185 mi.
979 ft.

PLUM STREET BUILDING **MI LUST** **U003988058**
661 PLUM ST **MI UST** **N/A**
DETROIT, MI 48201

Site 1 of 4 in cluster Z

Relative:
Lower

Actual:
600 ft.

LUST:
Name: PLUM STREET BUILDING
Address: 661 PLUM ST
City,State,Zip: DETROIT, MI 48201-
Facility ID: 00041669
Source: STATE OF MICHIGAN
Owner Name: DTEElectric Company
Owner Address: Not reported
Owner City,St,Zip: UNKNOWN, MI
Owner Contact: Not reported
Owner Phone: Not reported

PLUM STREET BUILDING (Continued) **U003988058**

Country:	USA
District:	Warren
Site Name:	Plum Street Building
Latitude:	42.33540
Longitude:	-83.05833
Date of Collection:	Not reported
Method of Collection:	Interpolation-Map
Accuracy:	15
Accuracy Value Unit:	METERS
Horizontal Data:	NAD83
Point Line Area:	POINT
Desc Category:	Not reported
Leak Number:	C-0521-04
Release Date:	12/21/2004
Substance Released:	Unknown
Release Status:	Closed
Release Closed Date:	08/29/2005

UST:

Name:	PLUM STREET BUILDING
Address:	661 PLUM ST
City,State,Zip:	DETROIT 48201-3353
Facility Type:	CLOSED
Facility ID:	00041669
Facility Region:	Not reported
Owner Name:	DTE ELECTRIC COMPANY
Owner Address:	ONE ENERGY PLAZA 655 GO
Owner City:	DETROIT
Owner State:	MI
Owner Zip:	48226-1221
Owner Contact:	Not reported
Owner Phone:	3132352745
Contact:	Kim M Roberts
Contact Phone:	(313) 897-1398
Date of Collection:	Not reported
Accuracy:	15
Horizontal Datum:	NAD83
Accuracy Value Unit:	METERS
Source:	STATE OF MICHIGAN
Point Line Area:	POINT
Desc Category:	Not reported
Method of Collection:	Interpolation-Map
District:	Region 1 - SE Michigan District Office
Tank ID:	1
Capacity:	500
Tank Status:	Removed from Ground
Substance:	Not reported
Install Date:	Not reported
Remove Date:	12/21/2004
Tank Number:	Not reported
Tank Details Compartments:	Not reported
Tank Release Detection:	Not reported
Pipe Release Detection:	Not reported
Piping Material:	Not reported
Piping Type:	Not reported
Tank Construction:	Not reported
Impressed Device:	Not reported

PLUM STREET BUILDING (Continued) **U003988058**

Latitude: 42.33540
Longitude: -83.05833

Z154 **COLLIER COLORTYPE INC** **RCRA NonGen / NLR** **1000284832**
SSW **661 PLUM ST** **FINDS** **MID005387154**
1/8-1/4 **DETROIT, MI 48201** **ECHO**
0.185 mi.
979 ft. **Site 2 of 4 in cluster Z**

Relative:
Lower

Actual:
600 ft.

RCRA NonGen / NLR:

Date Form Received by Agency:		1994-08-27 00:00:00.0
Handler Name:	COLLIER COLORTYPE INC	
Handler Address:		661 PLUM ST
Handler City,State,Zip:		DETROIT, MI 48201
EPA ID:		MID005387154
Contact Name:		TANKEL ZANE
Contact Address:		661 PLUM ST
Contact City,State,Zip:		DETROIT, MI 48201
Contact Telephone:		313-962-9432
Contact Fax:		Not reported
Contact Email:		Not reported
Contact Title:		Not reported
EPA Region:		05
Land Type:		Other
Federal Waste Generator Description:		Not a generator, verified
Non-Notifier:		Not reported
Biennial Report Cycle:		Not reported
Accessibility:		Not reported
Active Site Indicator:		Not reported
State District Owner:		Not reported
State District:		Not reported
Mailing Address:		661 PLUM ST
Mailing City,State,Zip:		DETROIT, MI 48201
Owner Name:		NO ACTIVE O/OP AS NOT GENERATING WASTE
Owner Type:		Private
Operator Name:		NO ACTIVE O/OP AS NOT GENERATING WASTE
Operator Type:		Private
Short-Term Generator Activity:		No
Importer Activity:		No
Mixed Waste Generator:		No
Transporter Activity:		No
Transfer Facility Activity:		No
Recycler Activity with Storage:		No
Small Quantity On-Site Burner Exemption:		No
Smelting Melting and Refining Furnace Exemption:		No
Underground Injection Control:		No
Off-Site Waste Receipt:		No
Universal Waste Indicator:		No
Universal Waste Destination Facility:		No
Federal Universal Waste:		No
Active Site Fed-Reg Treatment Storage and Disposal Facility:		Not reported
Active Site Converter Treatment storage and Disposal Facility:		Not reported
Active Site State-Reg Treatment Storage and Disposal Facility:		Not reported
Active Site State-Reg Handler:		---
Federal Facility Indicator:		Not reported
Hazardous Secondary Material Indicator:		NN
Sub-Part K Indicator:		Not reported
Commercial TSD Indicator:		No

COLLIER COLORTYPE INC (Continued) **1000284832**

Treatment Storage and Disposal Type:	Not reported
2018 GPRA Permit Baseline:	Not on the Baseline
2018 GPRA Renewals Baseline:	Not on the Baseline
Permit Renewals Workload Universe:	Not reported
Permit Workload Universe:	Not reported
Permit Progress Universe:	Not reported
Post-Closure Workload Universe:	Not reported
Closure Workload Universe:	Not reported
202 GPRA Corrective Action Baseline:	No
Corrective Action Workload Universe:	No
Subject to Corrective Action Universe:	No
Non-TSDFs Where RCRA CA has Been Imposed Universe:	No
TSDFs Potentially Subject to CA Under 3004 (u)/(v) Universe:	No
TSDFs Only Subject to CA under Discretionary Auth Universe:	No
Corrective Action Priority Ranking:	No NCAPS ranking
Environmental Control Indicator:	No
Institutional Control Indicator:	No
Human Exposure Controls Indicator:	N/A
Groundwater Controls Indicator:	N/A
Operating TSDF Universe:	Not reported
Full Enforcement Universe:	Not reported
Significant Non-Complier Universe:	No
Unaddressed Significant Non-Complier Universe:	No
Addressed Significant Non-Complier Universe:	No
Significant Non-Complier With a Compliance Schedule Universe:	No
Financial Assurance Required:	Not reported
Handler Date of Last Change:	2011-03-03 13:15:53.0
Recognized Trader-Importer:	No
Recognized Trader-Exporter:	No
Importer of Spent Lead Acid Batteries:	No
Exporter of Spent Lead Acid Batteries:	No
Recycler Activity Without Storage:	Not reported
Manifest Broker:	Not reported
Sub-Part P Indicator:	Not reported

Hazardous Waste Summary:

Waste Code:	D001
Waste Description:	IGNITABLE WASTE

Handler - Owner Operator:

Owner/Operator Indicator:	Operator
Owner/Operator Name:	NO ACTIVE O/OP AS NOT GENERATING WASTE
Legal Status:	Private
Date Became Current:	1994-08-28 00:00:00.
Date Ended Current:	Not reported
Owner/Operator Address:	Not reported
Owner/Operator City,State,Zip:	Not reported
Owner/Operator Telephone:	Not reported
Owner/Operator Telephone Ext:	Not reported
Owner/Operator Fax:	Not reported
Owner/Operator Email:	Not reported

Owner/Operator Indicator:	Owner
Owner/Operator Name:	NO ACTIVE O/OP AS NOT GENERATING WASTE
Legal Status:	Private

COLLIER COLORTYPE INC (Continued) **1000284832**

Date Became Current:	1994-08-28 00:00:00.
Date Ended Current:	Not reported
Owner/Operator Address:	Not reported
Owner/Operator City,State,Zip:	Not reported
Owner/Operator Telephone:	Not reported
Owner/Operator Telephone Ext:	Not reported
Owner/Operator Fax:	Not reported
Owner/Operator Email:	Not reported
Owner/Operator Indicator:	Operator
Owner/Operator Name:	NO ACTIVE O/OP AS NOT GENERATING WASTE
Legal Status:	Private
Date Became Current:	1994-08-28 00:00:00.
Date Ended Current:	Not reported
Owner/Operator Address:	Not reported
Owner/Operator City,State,Zip:	Not reported
Owner/Operator Telephone:	Not reported
Owner/Operator Telephone Ext:	Not reported
Owner/Operator Fax:	Not reported
Owner/Operator Email:	Not reported
Owner/Operator Indicator:	Owner
Owner/Operator Name:	NO ACTIVE O/OP AS NOT GENERATING WASTE
Legal Status:	Private
Date Became Current:	1994-08-28 00:00:00.
Date Ended Current:	Not reported
Owner/Operator Address:	Not reported
Owner/Operator City,State,Zip:	Not reported
Owner/Operator Telephone:	Not reported
Owner/Operator Telephone Ext:	Not reported
Owner/Operator Fax:	Not reported
Owner/Operator Email:	Not reported
Owner/Operator Indicator:	Operator
Owner/Operator Name:	NO ACTIVE O/OP AS NOT GENERATING WASTE
Legal Status:	Private
Date Became Current:	1994-08-28 00:00:00.
Date Ended Current:	Not reported
Owner/Operator Address:	Not reported
Owner/Operator City,State,Zip:	Not reported
Owner/Operator Telephone:	Not reported
Owner/Operator Telephone Ext:	Not reported
Owner/Operator Fax:	Not reported
Owner/Operator Email:	Not reported
Owner/Operator Indicator:	Owner
Owner/Operator Name:	NO ACTIVE O/OP AS NOT GENERATING WASTE
Legal Status:	Private
Date Became Current:	1994-08-28 00:00:00.
Date Ended Current:	Not reported
Owner/Operator Address:	Not reported
Owner/Operator City,State,Zip:	Not reported
Owner/Operator Telephone:	Not reported
Owner/Operator Telephone Ext:	Not reported
Owner/Operator Fax:	Not reported
Owner/Operator Email:	Not reported

COLLIER COLORTYPE INC (Continued) **1000284832**

Historic Generators:

Receive Date:	1980-01-01 00:00:00.0
Handler Name:	COLLIER COLORTYPE INC
Federal Waste Generator Description:	Not a generator, verified
State District Owner:	Not reported
Large Quantity Handler of Universal Waste:	No
Recognized Trader Importer:	No
Recognized Trader Exporter:	No
Spent Lead Acid Battery Importer:	No
Spent Lead Acid Battery Exporter:	No
Current Record:	No
Non Storage Recycler Activity:	Not reported
Electronic Manifest Broker:	Not reported

Receive Date:	1994-08-27 00:00:00.0
Handler Name:	COLLIER COLORTYPE INC
Federal Waste Generator Description:	Not a generator, verified
State District Owner:	Not reported
Large Quantity Handler of Universal Waste:	No
Recognized Trader Importer:	No
Recognized Trader Exporter:	No
Spent Lead Acid Battery Importer:	No
Spent Lead Acid Battery Exporter:	No
Current Record:	Yes
Non Storage Recycler Activity:	Not reported
Electronic Manifest Broker:	Not reported

Receive Date:	1986-01-30 00:00:00.0
Handler Name:	COLLIER COLORTYPE INC
Federal Waste Generator Description:	Small Quantity Generator
State District Owner:	Not reported
Large Quantity Handler of Universal Waste:	No
Recognized Trader Importer:	No
Recognized Trader Exporter:	No
Spent Lead Acid Battery Importer:	No
Spent Lead Acid Battery Exporter:	No
Current Record:	No
Non Storage Recycler Activity:	Not reported
Electronic Manifest Broker:	Not reported

List of NAICS Codes and Descriptions:

NAICS Code:	32311
NAICS Description:	PRINTING

Facility Has Received Notices of Violations:

Violations:	No Violations Found

Evaluation Action Summary:

Evaluations:	No Evaluations Found

FINDS:

Registry ID:	110003581856

COLLIER COLORTYPE INC (Continued) **1000284832**

Click Here:

Environmental Interest/Information System:

RCRAInfo is a national information system that supports the Resource Conservation and Recovery Act (RCRA) program through the tracking of events and activities related to facilities that generate, transport, and treat, store, or dispose of hazardous waste. RCRAInfo allows RCRA program staff to track the notification, permit, compliance, and corrective action activities required under RCRA.

Click this hyperlink while viewing on your computer to access additional FINDS: detail in the EDR Site Report.

ECHO:

Envid:	1000284832
Registry ID:	110003581856
DFR URL:	http://echo.epa.gov/detailed-facility-report?fid=110003581856
Name:	COLLIER COLORTYPE INC
Address:	661 PLUM ST
City,State,Zip:	DETROIT, MI 48201

Z155 **MGM GRAND PERMANENT CASINO SITE** **MI INVENTORY** **S114036842**
SSW **826 -840 PLUM, 2220 FOURTH, 2203 FOURTH 938 PLUM, 2100 FIFTH** **N/A**
1/8-1/4 **WAYNE (County), MI 48226**
0.186 mi.
981 ft. **Site 3 of 4 in cluster Z**

Relative:
Lower

Actual:
599 ft.

INVENTORY:

Name:	MGM GRAND PERMANENT CASINO SITE
Address:	826 -840 PLUM, 2220 FOURTH, 2203 FOURTH 938 PLUM, 2100 FIFTH, ET AL
City,State,Zip:	MI 48226
Bea Number:	200502993LV
Township:	Detroit
District:	Southeast MI
Data Source:	BEA
Latitude:	Not reported
Longitude:	Not reported

U156 **LOT E (10000042)** **MI LUST** **S120852138**
ESE **101 W COLUMBIA ST** **MI INVENTORY** **N/A**
1/8-1/4 **DETROIT, MI 48201**
0.188 mi.
990 ft. **Site 2 of 5 in cluster U**

Relative:
Lower

Actual:
604 ft.

LUST:

Name:	LOT E (10000042)
Address:	101 W COLUMBIA ST
City,State,Zip:	DETROIT, MI 48201-
Facility ID:	50006011
Source:	Not reported
Owner Name:	NO ACCELA OWNER FOUND
Owner Address:	UNKNOWN
Owner City,St,Zip:	UNKNOWN, MI 00000-0000
Owner Contact:	Not reported
Owner Phone:	(616) 795-3364
Country:	USA

LOT E (10000042) (Continued) **S120852138**

District:	Warren
Site Name:	Parking Lot E (FAC10000042)
Latitude:	Not reported
Longitude:	Not reported
Date of Collection:	Not reported
Method of Collection:	Not reported
Accuracy:	Not reported
Accuracy Value Unit:	Not reported
Horizontal Data:	Not reported
Point Line Area:	Not reported
Desc Category:	Not reported

Leak Number:	C-0128-17
Release Date:	05/16/2017
Substance Released:	Diesel,Diesel
Release Status:	Open
Release Closed Date:	Not reported

Leak Number:	C-0144-17
Release Date:	04/25/2017
Substance Released:	Diesel,Diesel
Release Status:	Open
Release Closed Date:	Not reported

INVENTORY:

Name:	LOT E (10000042)
Address:	101 W COLUMBIA ST
City,State,Zip:	DETROIT, MI 48201
Bea Number:	Not reported
Township:	Not reported
District:	Southeast MI
Data Source:	Part 213
Latitude:	Not reported
Longitude:	Not reported

U157 **LOT E** **MI UST** **U004275783**
ESE **101 W COLUMBIA ST** **N/A**
1/8-1/4 **DETROIT, MI 48201**
0.188 mi.
990 ft. **Site 3 of 5 in cluster U**

Relative:
Lower

Actual:
604 ft.

UST:

Name:	LOT E
Address:	101 W COLUMBIA ST
City,State,Zip:	DETROIT 48201
Facility Type:	CLOSED
Facility ID:	10000042
Facility Region:	Not reported
Owner Name:	Not reported
Owner Address:	2211 WOODWARD AVE.
Owner City:	DETROIT
Owner State:	MI
Owner Zip:	48201
Owner Contact:	Not reported
Owner Phone:	3134713183
Contact:	Not reported
Contact Phone:	Not reported
Date of Collection:	Not reported

LOT E (Continued) **U004275783**

Accuracy:	Not reported
Horizontal Datum:	Not reported
Accuracy Value Unit:	Not reported
Source:	Not reported
Point Line Area:	Not reported
Desc Category:	Not reported
Method of Collection:	Not reported
District:	Not reported
Tank ID:	7
Capacity:	1000
Tank Status:	Removed from Ground
Substance:	Diesel
Install Date:	Not reported
Remove Date:	04/25/2017
Tank Number:	Not reported
Tank Details Compartments:	Not reported
Tank Release Detection:	Not reported
Pipe Release Detection:	Not reported
Piping Material:	Not reported
Piping Type:	Not reported
Tank Construction:	Not reported
Impressed Device:	Not reported
Latitude:	Not reported
Longitude:	Not reported

Name:	LOT E
Address:	101 W COLUMBIA ST
City,State,Zip:	DETROIT 48201
Facility Type:	CLOSED
Facility ID:	10000042
Facility Region:	Not reported
Owner Name:	Not reported
Owner Address:	2211 WOODWARD AVE.
Owner City:	DETROIT
Owner State:	MI
Owner Zip:	48201
Owner Contact:	Not reported
Owner Phone:	3134713183
Contact:	Not reported
Contact Phone:	Not reported
Date of Collection:	Not reported
Accuracy:	Not reported
Horizontal Datum:	Not reported
Accuracy Value Unit:	Not reported
Source:	Not reported
Point Line Area:	Not reported
Desc Category:	Not reported
Method of Collection:	Not reported
District:	Not reported
Tank ID:	6
Capacity:	1000
Tank Status:	Non-Registered Tank
Substance:	Diesel
Install Date:	Not reported
Remove Date:	Not reported
Tank Number:	Not reported
Tank Details Compartments:	Not reported

LOT E (Continued) **U004275783**

Tank Release Detection:	Not reported
Pipe Release Detection:	Not reported
Piping Material:	Not reported
Piping Type:	Not reported
Tank Construction:	Not reported
Impressed Device:	Not reported
Latitude:	Not reported
Longitude:	Not reported

Name:	LOT E
Address:	101 W COLUMBIA ST
City,State,Zip:	DETROIT 48201
Facility Type:	CLOSED
Facility ID:	10000042
Facility Region:	Not reported
Owner Name:	Not reported
Owner Address:	2211 WOODWARD AVE.
Owner City:	DETROIT
Owner State:	MI
Owner Zip:	48201
Owner Contact:	Not reported
Owner Phone:	3134713183
Contact:	Not reported
Contact Phone:	Not reported
Date of Collection:	Not reported
Accuracy:	Not reported
Horizontal Datum:	Not reported
Accuracy Value Unit:	Not reported
Source:	Not reported
Point Line Area:	Not reported
Desc Category:	Not reported
Method of Collection:	Not reported
District:	Not reported
Tank ID:	5
Capacity:	2000
Tank Status:	Removed from Ground
Substance:	Gasoline
Install Date:	Not reported
Remove Date:	04/25/2017
Tank Number:	Not reported
Tank Details Compartments:	Not reported
Tank Release Detection:	Not reported
Pipe Release Detection:	Not reported
Piping Material:	Not reported
Piping Type:	Not reported
Tank Construction:	Not reported
Impressed Device:	Not reported
Latitude:	Not reported
Longitude:	Not reported

Name:	LOT E
Address:	101 W COLUMBIA ST
City,State,Zip:	DETROIT 48201
Facility Type:	CLOSED
Facility ID:	10000042
Facility Region:	Not reported
Owner Name:	Not reported

LOT E (Continued) **U004275783**

Owner Address:	2211 WOODWARD AVE.
Owner City:	DETROIT
Owner State:	MI
Owner Zip:	48201
Owner Contact:	Not reported
Owner Phone:	3134713183
Contact:	Not reported
Contact Phone:	Not reported
Date of Collection:	Not reported
Accuracy:	Not reported
Horizontal Datum:	Not reported
Accuracy Value Unit:	Not reported
Source:	Not reported
Point Line Area:	Not reported
Desc Category:	Not reported
Method of Collection:	Not reported
District:	Not reported
Tank ID:	4
Capacity:	2000
Tank Status:	Removed from Ground
Substance:	Gasoline
Install Date:	Not reported
Remove Date:	04/25/2017
Tank Number:	Not reported
Tank Details Compartments:	Not reported
Tank Release Detection:	Not reported
Pipe Release Detection:	Not reported
Piping Material:	Not reported
Piping Type:	Not reported
Tank Construction:	Not reported
Impressed Device:	Not reported
Latitude:	Not reported
Longitude:	Not reported

Name:	LOT E
Address:	101 W COLUMBIA ST
City,State,Zip:	DETROIT 48201
Facility Type:	CLOSED
Facility ID:	10000042
Facility Region:	Not reported
Owner Name:	Not reported
Owner Address:	2211 WOODWARD AVE.
Owner City:	DETROIT
Owner State:	MI
Owner Zip:	48201
Owner Contact:	Not reported
Owner Phone:	3134713183
Contact:	Not reported
Contact Phone:	Not reported
Date of Collection:	Not reported
Accuracy:	Not reported
Horizontal Datum:	Not reported
Accuracy Value Unit:	Not reported
Source:	Not reported
Point Line Area:	Not reported
Desc Category:	Not reported
Method of Collection:	Not reported

LOT E (Continued) **U004275783**

District:	Not reported
Tank ID:	3
Capacity:	2000
Tank Status:	Removed from Ground
Substance:	Unknown
Install Date:	04/14/2017
Remove Date:	04/25/2017
Tank Number:	Not reported
Tank Details Compartments:	Not reported
Tank Release Detection:	Not reported
Pipe Release Detection:	Not reported
Piping Material:	Not reported
Piping Type:	Not reported
Tank Construction:	Not reported
Impressed Device:	Not reported
Latitude:	Not reported
Longitude:	Not reported

Name:	LOT E
Address:	101 W COLUMBIA ST
City,State,Zip:	DETROIT 48201
Facility Type:	CLOSED
Facility ID:	10000042
Facility Region:	Not reported
Owner Name:	Not reported
Owner Address:	2211 WOODWARD AVE.
Owner City:	DETROIT
Owner State:	MI
Owner Zip:	48201
Owner Contact:	Not reported
Owner Phone:	3134713183
Contact:	Not reported
Contact Phone:	Not reported
Date of Collection:	Not reported
Accuracy:	Not reported
Horizontal Datum:	Not reported
Accuracy Value Unit:	Not reported
Source:	Not reported
Point Line Area:	Not reported
Desc Category:	Not reported
Method of Collection:	Not reported
District:	Not reported
Tank ID:	2
Capacity:	2000
Tank Status:	Removed from Ground
Substance:	Unknown
Install Date:	04/14/2017
Remove Date:	04/25/2017
Tank Number:	Not reported
Tank Details Compartments:	Not reported
Tank Release Detection:	Not reported
Pipe Release Detection:	Not reported
Piping Material:	Not reported
Piping Type:	Not reported
Tank Construction:	Not reported
Impressed Device:	Not reported
Latitude:	Not reported

LOT E (Continued) **U004275783**

Longitude:	Not reported
Name:	LOT E
Address:	101 W COLUMBIA ST
City,State,Zip:	DETROIT 48201
Facility Type:	CLOSED
Facility ID:	10000042
Facility Region:	Not reported
Owner Name:	Not reported
Owner Address:	2211 WOODWARD AVE.
Owner City:	DETROIT
Owner State:	MI
Owner Zip:	48201
Owner Contact:	Not reported
Owner Phone:	3134713183
Contact:	Not reported
Contact Phone:	Not reported
Date of Collection:	Not reported
Accuracy:	Not reported
Horizontal Datum:	Not reported
Accuracy Value Unit:	Not reported
Source:	Not reported
Point Line Area:	Not reported
Desc Category:	Not reported
Method of Collection:	Not reported
District:	Not reported
Tank ID:	1
Capacity:	2000
Tank Status:	Removed from Ground
Substance:	Unknown
Install Date:	04/14/2017
Remove Date:	04/25/2017
Tank Number:	Not reported
Tank Details Compartments:	Not reported
Tank Release Detection:	Not reported
Pipe Release Detection:	Not reported
Piping Material:	Not reported
Piping Type:	Not reported
Tank Construction:	Not reported
Impressed Device:	Not reported
Latitude:	Not reported
Longitude:	Not reported

U158 **MI DEPT/TRANSPORTATION** **RCRA NonGen / NLR** **1001112718**
ESE **I 75 UNDER 2ND BLVD** **MIR000015529**
1/8-1/4 **DETROIT, MI 48226**
0.192 mi.
1012 ft. **Site 4 of 5 in cluster U**

Relative:
Lower

Actual:
604 ft.

RCRA NonGen / NLR:

Date Form Received by Agency:		1996-05-28 00:00:00.0
Handler Name:	MI DEPT/TRANSPORTATION	
Handler Address:		I 75 UNDER 2ND BLVD
Handler City,State,Zip:		DETROIT, MI 48226
EPA ID:		MIR000015529
Contact Name:		RON HAFNER
Contact Address:		I 75 UNDER 2ND BLVD
Contact City,State,Zip:		DETROIT, MI 48226

MI DEPT/TRANSPORTATION (Continued) **1001112718**

Contact Telephone:	517-335-1923
Contact Fax:	Not reported
Contact Email:	Not reported
Contact Title:	Not reported
EPA Region:	05
Land Type:	State
Federal Waste Generator Description:	Not a generator, verified
Non-Notifier:	Not reported
Biennial Report Cycle:	Not reported
Accessibility:	Not reported
Active Site Indicator:	Not reported
State District Owner:	Not reported
State District:	Not reported
Mailing Address:	PO BOX 30050
Mailing City,State,Zip:	LANSING, MI 48909
Owner Name:	MICH DEPT OF TRANSPORTATION
Owner Type:	State
Operator Name:	MICH DEPT OF TRANSPORTATION
Operator Type:	State
Short-Term Generator Activity:	No
Importer Activity:	No
Mixed Waste Generator:	No
Transporter Activity:	No
Transfer Facility Activity:	No
Recycler Activity with Storage:	No
Small Quantity On-Site Burner Exemption:	No
Smelting Melting and Refining Furnace Exemption:	No
Underground Injection Control:	No
Off-Site Waste Receipt:	No
Universal Waste Indicator:	No
Universal Waste Destination Facility:	No
Federal Universal Waste:	No
Active Site Fed-Reg Treatment Storage and Disposal Facility:	Not reported
Active Site Converter Treatment storage and Disposal Facility:	Not reported
Active Site State-Reg Treatment Storage and Disposal Facility:	Not reported
Active Site State-Reg Handler:	---
Federal Facility Indicator:	Not reported
Hazardous Secondary Material Indicator:	NN
Sub-Part K Indicator:	Not reported
Commercial TSD Indicator:	No
Treatment Storage and Disposal Type:	Not reported
2018 GPRA Permit Baseline:	Not on the Baseline
2018 GPRA Renewals Baseline:	Not on the Baseline
Permit Renewals Workload Universe:	Not reported
Permit Workload Universe:	Not reported
Permit Progress Universe:	Not reported
Post-Closure Workload Universe:	Not reported
Closure Workload Universe:	Not reported
202 GPRA Corrective Action Baseline:	No
Corrective Action Workload Universe:	No
Subject to Corrective Action Universe:	No
Non-TSDFs Where RCRA CA has Been Imposed Universe:	No
TSDFs Potentially Subject to CA Under 3004 (u)/(v) Universe:	No
TSDFs Only Subject to CA under Discretionary Auth Universe:	No
Corrective Action Priority Ranking:	No NCAPS ranking
Environmental Control Indicator:	No
Institutional Control Indicator:	No

MI DEPT/TRANSPORTATION (Continued) **1001112718**

Human Exposure Controls Indicator:	N/A
Groundwater Controls Indicator:	N/A
Operating TSDF Universe:	Not reported
Full Enforcement Universe:	Not reported
Significant Non-Complier Universe:	No
Unaddressed Significant Non-Complier Universe:	No
Addressed Significant Non-Complier Universe:	No
Significant Non-Complier With a Compliance Schedule Universe:	No
Financial Assurance Required:	Not reported
Handler Date of Last Change:	2011-03-03 13:15:53.0
Recognized Trader-Importer:	No
Recognized Trader-Exporter:	No
Importer of Spent Lead Acid Batteries:	No
Exporter of Spent Lead Acid Batteries:	No
Recycler Activity Without Storage:	Not reported
Manifest Broker:	Not reported
Sub-Part P Indicator:	Not reported

Hazardous Waste Summary:

Waste Code:	D001
Waste Description:	IGNITABLE WASTE

Handler - Owner Operator:

Owner/Operator Indicator:	Operator
Owner/Operator Name:	MICH DEPT OF TRANSPORTATION
Legal Status:	State
Date Became Current:	1996-05-28 00:00:00.
Date Ended Current:	Not reported
Owner/Operator Address:	Not reported
Owner/Operator City,State,Zip:	Not reported
Owner/Operator Telephone:	Not reported
Owner/Operator Telephone Ext:	Not reported
Owner/Operator Fax:	Not reported
Owner/Operator Email:	Not reported

Owner/Operator Indicator:	Owner
Owner/Operator Name:	MICH DEPT OF TRANSPORTATION
Legal Status:	State
Date Became Current:	1996-05-28 00:00:00.
Date Ended Current:	Not reported
Owner/Operator Address:	Not reported
Owner/Operator City,State,Zip:	Not reported
Owner/Operator Telephone:	Not reported
Owner/Operator Telephone Ext:	Not reported
Owner/Operator Fax:	Not reported
Owner/Operator Email:	Not reported

Historic Generators:

Receive Date:	1996-05-28 00:00:00.0
Handler Name:	MI DEPT/TRANSPORTATION
Federal Waste Generator Description:	Not a generator, verified
State District Owner:	Not reported
Large Quantity Handler of Universal Waste:	No
Recognized Trader Importer:	No
Recognized Trader Exporter:	No

MI DEPT/TRANSPORTATION (Continued) **1001112718**

Spent Lead Acid Battery Importer: No
Spent Lead Acid Battery Exporter: No
Current Record: Yes
Non Storage Recycler Activity: Not reported
Electronic Manifest Broker: Not reported

List of NAICS Codes and Descriptions:
NAICS Code: 23731
NAICS Description: HIGHWAY, STREET, AND BRIDGE CONSTRUCTION

Facility Has Received Notices of Violations:
Violations: No Violations Found

Evaluation Action Summary:
Evaluations: No Evaluations Found

T159 **439 TEMPLE STREET** **MI INVENTORY** **S121186366**
NNW **439 TEMPLE STREET** **N/A**
1/8-1/4 **WAYNE (County), MI 48201**
0.192 mi.
1015 ft. **Site 4 of 6 in cluster T**

Relative:
Higher
Actual:
612 ft.

INVENTORY:
Name: 439 TEMPLE STREET
Address: 439 TEMPLE STREET
City,State,Zip: MI 48201
Bea Number: 201707789LV
Township: Detroit
District: Southeast MI
Data Source: BEA
Latitude: Not reported
Longitude: Not reported

T160 **MICHIGAN SITE NETWORK** **MI BROWNFIELDS** **S108419436**
NNW **439 TEMPLE** **N/A**
1/8-1/4 **DETROIT, MI**
0.192 mi.
1015 ft. **Site 5 of 6 in cluster T**

Relative:
Higher
Actual:
612 ft.

BROWNFIELDS 2:
Name: MICHIGAN SITE NETWORK
Address: 439 TEMPLE
City: DETROIT
Site ID Number: 1000125
Region: 2
Property Name: Temple Towers
Sale/Lease: For Sale
Total Price: Not reported
Price/Square Feet: Not reported
Zoning: RESIDENTIAL
Tax Id Number: 2 649
State Designation: Not reported
Business Park: No
Crossroads: Cass

MICHIGAN SITE NETWORK (Continued) **S108419436**

Building Type:	Unknown
Subdivide:	Not reported
Lot Size:	Not reported
Explandable:	Not reported
Year Built:	1913
Stories:	7 flrs
Grade:	Not reported
Wet Lab:	Not reported
Total Size:	4 200 sq/ft
Available Stores:	Not reported
Wetlands:	No
Clean Room:	Not reported
Available:	4 200 sq/ft
Ceiling Min/Mas:	Not reported
Multiple Tenants:	Not reported
Truck Docks:	No
Minimum:	Not reported
Sprinklers:	Not reported
Parking:	Not reported
Truck Doors:	No
Office:	Not reported
Column Spacing:	Not reported
Crane:	No
Occupancy:	Not reported
Lease Type:	Triple Net Lease
Sub Leases:	Not reported
Features:	Not reported
Construction:	Brick
Electric:	DTE Energy
Water:	Municipal
Gas:	Michigan Consolidated
Telecom:	McLeod USA
Sewer:	Municipal
Local Interstate:	I-75
Local Interstate Miles:	0.3
Major Airport:	Detroit Metropolitan
Major Airport Miles:	18
Local Highway:	M-1
Local Highway Miles:	0.3
Water Port:	Detroit
Water Port Miles:	2
Local Airport:	Detroit City
Local Airport Miles:	6
Rail:	No
Rail Miles:	Not reported
Trade Zone:	Detroit
Contact Office:	Summit Commercial Real Estate
Contact Phone:	(517) 347-1500
Contact Address:	2367 Science Parkway Suite 2
Contact City:	Not reported
Contact Phone:	Not reported
Contact:	Not reported
Contact Email:	Not reported
Contact Email:	Not reported
Website:	Not reported
Contact:	Not reported
Contact Phone:	Not reported

MICHIGAN SITE NETWORK (Continued) **S108419436**

Contact Email:	Not reported
Economic Dev Contact:	Wayne County
Edo Contact Name:	David Tyler
Edo Contact Phone:	(313) 224-0752
Edo Contact Address:	600 Randolph Room 323
Edo Contact Name:	Dan Kirtland
Edo Contact Phone:	(313) 224-6046
Edo Contact State:	Detroit MI 48226
Edo Contact Email:	dkirtla@co.wayne.mi.us
Edo Website:	www.waynecounty.com
Sev:	Not reported
Master Plan Use:	RESIDENTIAL
Prefered Plan Use:	RESIDENTIAL
Historical Plan Use:	RESIDENTIAL
Phase 1 Esa:	Y
Completion Date:	4/16/2001
Phase II Esa:	Not reported
Completion Date:	Not reported
(Bea) Status:	Not reported
Description:	Not reported
Completion Date:	Not reported
Pollutant Source:	Not reported
Fscore:	Not reported
State Code:	Not reported
Fscore Date:	Not reported
Township Code:	Not reported
Range Code:	Not reported
Section:	Not reported
Quarter:	Not reported
Quarter Quarter:	Not reported
List Type:	Not reported
State Plan Zone:	3
Area:	0
X Coordinate:	0
Y Coordinate:	0
Longitude:	0
Latitude:	0
Tax Payer Name:	Not reported
Tax Payer Address:	Not reported
Tax Payer City:	Not reported
Owner Status:	Not reported
Environment:	Not reported
Available Acre:	Not reported
Minimum Acre:	Not reported
Last Updated:	Not reported
Parcel:	Not reported
Description:	Not reported
Building Material:	Not reported
Heating System:	Not reported
Air Conditioning:	Not reported
Property Description:	Not reported
Current Use:	Not reported

BROWNFIELDS 2:

BROWNFIELDS 2:

T161 NNW 1/8-1/4 0.192 mi. 1015 ft. | **TEMPLE TOWERS**
439 TEMPLE TOWERS
DETROIT, MI 48201

US BROWNFIELDS FINDS | **1016351035**
N/A

Site 6 of 6 in cluster T

Relative: Higher

Actual: 612 ft.

US BROWNFIELDS:

Name:	TEMPLE TOWERS
Address:	439 TEMPLE TOWERS
City,State,Zip:	DETROIT, MI -
Recipient Name:	Wayne County Brownfield Redevelopment Authority
Grant Type:	Assessment
Property Number:	-
Parcel size:	1
Latitude:	42.341546
Longitude:	-83.058876
HCM Label:	Address Matching-House Number
Map Scale:	100000
Point of Reference:	Entrance Point of a Facility or Station
Highlights:	-
Datum:	North American Datum of 1983
Acres Property ID:	12434
IC Data Access:	-
Start Date:	-
Redev Completition Date:	-
Completed Date:	-
Acres Cleaned Up:	-
Cleanup Funding:	-
Cleanup Funding Source:	-
Assessment Funding:	-
Assessment Funding Source:	-
Redevelopment Funding:	-
Redev. Funding Source:	-
Redev. Funding Entity Name:	-
Redevelopment Start Date:	-
Assessment Funding Entity:	-
Cleanup Funding Entity:	-
Grant Type:	-
Accomplishment Type:	Phase I Environmental Assessment
Accomplishment Count:	N
Cooperative Agreement Number:	98599701
Start Date:	6/30/2001
Ownership Entity:	-
Completion Date:	6/30/2001
Current Owner:	-
Did Owner Change:	-
Cleanup Required:	Y
Video Available:	-
Photo Available:	-
Institutional Controls Required:	-
IC Category Proprietary Controls:	-
IC Cat. Info. Devices:	-
IC Cat. Gov. Controls:	-
IC Cat. Enforcement Permit Tools:	-
IC in place date:	-
IC in place:	U
State/tribal program date:	-
State/tribal program ID:	-
State/tribal NFA date:	-

TEMPLE TOWERS (Continued) **1016351035**

Air cleaned:	-
Asbestos found:	-
Asbestos cleaned:	-
Controled substance found:	-
Controled substance cleaned:	-
Drinking water affected:	-
Drinking water cleaned:	-
Groundwater affected:	-
Groundwater cleaned:	-
Lead contaminant found:	-
Lead cleaned up:	-
No media affected:	-
Unknown media affected:	-
Other cleaned up:	-
Other metals found:	-
Other metals cleaned:	-
Other contaminants found:	-
Other contams found description:	-
PAHs found:	-
PAHs cleaned up:	-
PCBs found:	-
PCBs cleaned up:	-
Petro products found:	-
Petro products cleaned:	-
Sediments found:	-
Sediments cleaned:	-
Soil affected:	-
Soil cleaned up:	-
Surface water cleaned:	-
VOCs found:	-
VOCs cleaned:	-
Cleanup other description:	-
Num. of cleanup and re-dev. jobs:	-
Past use greenspace acreage:	-
Past use residential acreage:	-
Surface Water:	-
Past use commercial acreage:	-
Past use industrial acreage:	-
Future use greenspace acreage:	-
Future use residential acreage:	-
Future use commercial acreage:	-
Future use industrial acreage:	-
Superfund Fed. landowner flag:	-
Arsenic cleaned up:	-
Cadmium cleaned up:	-
Chromium cleaned up:	-
Copper cleaned up:	-
Iron cleaned up:	-
mercury cleaned up:	-
Nickel Cleaned Up:	-
No clean up:	-
Pesticides cleaned up:	-
Selenium cleaned up:	-
SVOCs cleaned up:	-
Unknown clean up:	-
Arsenic contaminant found:	-
Cadmium contaminant found:	-

TEMPLE TOWERS (Continued) **1016351035**

Chromium contaminant found:	-
Copper contaminant found:	-
Iron contaminant found:	-
Mercury contaminant found:	-
Nickel contaminant found:	-
No contaminant found:	-
Pesticides contaminant found:	-
Selenium contaminant found:	-
SVOCs contaminant found:	-
Unknown contaminant found:	-
Future Use: Multistory	-
Media affected Bluiding Material:	-
Media affected indoor air:	-
Building material media cleaned up:	-
Indoor air media cleaned up:	-
Unknown media cleaned up:	-
Past Use: Multistory	-
Property Description:	Hotel
Below Poverty Number:	1614
Below Poverty Percent:	47.58
Meidan Income:	2372
Meidan Income Number:	2377
Meidan Income Percent:	70.08
Vacant Housing Number:	1317
Vacant Housing Percent:	39.3
Unemployed Number:	329
Unemployed Percent:	9.7

FINDS:
Registry ID: 110039530969

Click Here:

Environmental Interest/Information System:
US EPA Assessment, Cleanup and Redevelopment Exchange System (ACRES) is an federal online database for Brownfields Grantees to electronically submit data directly to EPA.

Click this hyperlink while viewing on your computer to access additional FINDS: detail in the EDR Site Report.

S162 **SURFACE PARKING LOT NO. 1** **MI UST** **U004290725**
North **2756 CASS AVE** **N/A**
1/8-1/4 **DETROIT, MI 48201**
0.193 mi.
1020 ft. **Site 6 of 6 in cluster S**

Relative:
Higher

Actual:
612 ft.

UST:

Name:	SURFACE PARKING LOT NO. 1
Address:	2756 CASS AVE
City,State,Zip:	DETROIT 48201
Facility Type:	CLOSED
Facility ID:	10000131
Facility Region:	Not reported
Owner Name:	Not reported
Owner Address:	2211 WOODWARD AVE.
Owner City:	DETROIT
Owner State:	MI
Owner Zip:	48201

SURFACE PARKING LOT NO. 1 (Continued) **U004290725**

Owner Contact:	Not reported
Owner Phone:	3134713456
Contact:	Not reported
Contact Phone:	Not reported
Date of Collection:	Not reported
Accuracy:	Not reported
Horizontal Datum:	Not reported
Accuracy Value Unit:	Not reported
Source:	Not reported
Point Line Area:	Not reported
Desc Category:	Not reported
Method of Collection:	Not reported
District:	Not reported
Tank ID:	1
Capacity:	2000
Tank Status:	Removed from Ground
Substance:	Gasoline
Install Date:	Not reported
Remove Date:	11/08/2017
Tank Number:	Not reported
Tank Details Compartments:	Not reported
Tank Release Detection:	Not reported
Pipe Release Detection:	Not reported
Piping Material:	Not reported
Piping Type:	Not reported
Tank Construction:	Not reported
Impressed Device:	Not reported
Latitude:	Not reported
Longitude:	Not reported

Z163 **GENERAL OFFICE COMPLEX** **MI LUST** **U003322013**
South **2100 2ND AVE** **MI UST** **N/A**
1/8-1/4 **DETROIT, MI 48201** **MI INVENTORY**
0.195 mi.
1028 ft. **Site 4 of 4 in cluster Z**

Relative:
Lower

Actual:
599 ft.

LUST:

Name:	GENERAL OFFICE COMPLEX
Address:	2100 2ND AVE
City,State,Zip:	DETROIT, MI 48201-
Facility ID:	00010805
Source:	STATE OF MICHIGAN
Owner Name:	DTEEnergy LLC
Owner Address:	Not reported
Owner City,St,Zip:	UNKNOWN, MI
Owner Contact:	Not reported
Owner Phone:	Not reported
Country:	USA
District:	Warren
Site Name:	DTE - General Office Complex
Latitude:	42.33509
Longitude:	-83.05785
Date of Collection:	01/11/2001
Method of Collection:	Address Matching-House Number
Accuracy:	100
Accuracy Value Unit:	FEET
Horizontal Data:	NAD83
Point Line Area:	POINT

GENERAL OFFICE COMPLEX (Continued) **U003322013**

Desc Category: Plant Entrance (Freight)

Leak Number: C-0111-14
Release Date: 08/19/2014
Substance Released: Gasoline
Release Status: Closed
Release Closed Date: 10/20/2015

Leak Number: C-0770-89
Release Date: 10/30/1989
Substance Released: Not reported
Release Status: Closed
Release Closed Date: 04/23/2008

UST:

Name:	GENERAL OFFICE COMPLEX
Address:	2100 2ND AVE
City,State,Zip:	DETROIT 48201-3302
Facility Type:	CLOSED
Facility ID:	00010805
Facility Region:	Not reported
Owner Name:	DTE ENERGY LLC
Owner Address:	ONE ENERGY PLAZA 655 GO
Owner City:	DETROIT
Owner State:	MI
Owner Zip:	48226
Owner Contact:	Not reported
Owner Phone:	3132352745
Contact:	Franklin LeForce
Contact Phone:	(313) 235-2745
Date of Collection:	01/11/2001
Accuracy:	100
Horizontal Datum:	NAD83
Accuracy Value Unit:	FEET
Source:	STATE OF MICHIGAN
Point Line Area:	POINT
Desc Category:	Plant Entrance (Freight)
Method of Collection:	Address Matching-House Number
District:	Region 1 - SE Michigan District Office
Tank ID:	346
Capacity:	12000
Tank Status:	Removed from Ground
Substance:	Gasoline
Install Date:	12/20/1989
Remove Date:	08/19/2014
Tank Number:	Not reported
Tank Details Compartments:	Not reported
Tank Release Detection:	Not reported
Pipe Release Detection:	Not reported
Piping Material:	Not reported
Piping Type:	Not reported
Tank Construction:	Not reported
Impressed Device:	Not reported
Latitude:	42.33509
Longitude:	-83.05785

Name: GENERAL OFFICE COMPLEX
Address: 2100 2ND AVE

GENERAL OFFICE COMPLEX (Continued) **U003322013**

City,State,Zip:	DETROIT 48201-3302
Facility Type:	CLOSED
Facility ID:	00010805
Facility Region:	Not reported
Owner Name:	DTE ENERGY LLC
Owner Address:	ONE ENERGY PLAZA 655 GO
Owner City:	DETROIT
Owner State:	MI
Owner Zip:	48226
Owner Contact:	Not reported
Owner Phone:	3132352745
Contact:	Franklin LeForce
Contact Phone:	(313) 235-2745
Date of Collection:	01/11/2001
Accuracy:	100
Horizontal Datum:	NAD83
Accuracy Value Unit:	FEET
Source:	STATE OF MICHIGAN
Point Line Area:	POINT
Desc Category:	Plant Entrance (Freight)
Method of Collection:	Address Matching-House Number
District:	Region 1 - SE Michigan District Office
Tank ID:	274
Capacity:	12000
Tank Status:	Removed from Ground
Substance:	Gasoline
Install Date:	04/23/1971
Remove Date:	01/02/1990
Tank Number:	Not reported
Tank Details Compartments:	Not reported
Tank Release Detection:	Not reported
Pipe Release Detection:	Not reported
Piping Material:	Not reported
Piping Type:	Not reported
Tank Construction:	Not reported
Impressed Device:	Not reported
Latitude:	42.33509
Longitude:	-83.05785

Name:	GENERAL OFFICE COMPLEX
Address:	2100 2ND AVE
City,State,Zip:	DETROIT 48201-3302
Facility Type:	CLOSED
Facility ID:	00010805
Facility Region:	Not reported
Owner Name:	DTE ENERGY LLC
Owner Address:	ONE ENERGY PLAZA 655 GO
Owner City:	DETROIT
Owner State:	MI
Owner Zip:	48226
Owner Contact:	Not reported
Owner Phone:	3132352745
Contact:	Franklin LeForce
Contact Phone:	(313) 235-2745
Date of Collection:	01/11/2001
Accuracy:	100
Horizontal Datum:	NAD83

GENERAL OFFICE COMPLEX (Continued) **U003322013**

Accuracy Value Unit:	FEET
Source:	STATE OF MICHIGAN
Point Line Area:	POINT
Desc Category:	Plant Entrance (Freight)
Method of Collection:	Address Matching-House Number
District:	Region 1 - SE Michigan District Office
Tank ID:	273
Capacity:	10000
Tank Status:	Removed from Ground
Substance:	Gasoline
Install Date:	04/01/1971
Remove Date:	01/02/1990
Tank Number:	Not reported
Tank Details Compartments:	Not reported
Tank Release Detection:	Not reported
Pipe Release Detection:	Not reported
Piping Material:	Not reported
Piping Type:	Not reported
Tank Construction:	Not reported
Impressed Device:	Not reported
Latitude:	42.33509
Longitude:	-83.05785

INVENTORY:

Name:	GENERAL OFFICE COMPLEX
Address:	2100 2ND AVE
City,State,Zip:	DETROIT, MI 48201
Bea Number:	Not reported
Township:	Not reported
District:	Southeast MI
Data Source:	Part 213
Latitude:	42.33509
Longitude:	-83.05785

AA164 **2473 WOODWARD AVENUE** **MI INVENTORY** **S119009182**
ENE **2473 WOODWARD AVENUE** **N/A**
1/8-1/4 **WAYNE (County), MI 48201**
0.199 mi.
1053 ft. **Site 1 of 4 in cluster AA**

Relative:
Higher

Actual:
609 ft.

INVENTORY:

Name:	2473 WOODWARD AVENUE
Address:	2473 WOODWARD AVENUE
City,State,Zip:	MI 48201
Bea Number:	201607371LV
Township:	Detroit
District:	Southeast MI
Data Source:	BEA
Latitude:	Not reported
Longitude:	Not reported

AA165 **MI BEA** **S105768152**
ENE **2473 WOODWARD** **N/A**
1/8-1/4 **DETROIT, MI**
0.199 mi.
1053 ft. **Site 2 of 4 in cluster AA**

Relative: **Higher**
Actual: **609 ft.**

BEA:

Secondary Address:	Not reported
BEA Number:	1563
District:	Southeast MI
Date Received:	12/04/2001
Submitter Name:	Motown Center, A Michigan Nonprofit Corp
Petition Determination:	Affirmed
Petition Disclosure:	1
Category:	No Hazardous Substance(s)
Determination 20107A:	Affirmed
Reviewer:	williakt
Division Assigned:	Environmental Response Division

W166 **INDUSTRIAL LAUNDRY** **RCRA NonGen / NLR** **1000428268**
SE **235 W ELIZABETH ST** **FINDS** **MID985575612**
1/8-1/4 **DETROIT, MI 48201** **ECHO**
0.200 mi.
1055 ft. **Site 2 of 2 in cluster W**

Relative: **Lower**
Actual: **604 ft.**

RCRA NonGen / NLR:

Date Form Received by Agency:		2001-02-21 00:00:00.0
Handler Name:	INDUSTRIAL LAUNDRY	
Handler Address:		235 W ELIZABETH ST
Handler City,State,Zip:		DETROIT, MI 48201
EPA ID:		MID985575612
Contact Name:		BRUCE KRUGER
Contact Address:		235 W ELIZABETH ST
Contact City,State,Zip:		DETROIT, MI 48201
Contact Telephone:		313-961-3600
Contact Fax:		Not reported
Contact Email:		Not reported
Contact Title:		Not reported
EPA Region:		05
Land Type:		Private
Federal Waste Generator Description:		Not a generator, verified
Non-Notifier:		Not reported
Biennial Report Cycle:		Not reported
Accessibility:		Not reported
Active Site Indicator:		Not reported
State District Owner:		Not reported
State District:		Not reported
Mailing Address:		235 W ELIZABETH ST
Mailing City,State,Zip:		DETROIT, MI 48201
Owner Name:		INDUSTRIAL LAUNGRY
Owner Type:		Private
Operator Name:		INDUSTRIAL LAUNGRY
Operator Type:		Private
Short-Term Generator Activity:		No
Importer Activity:		No
Mixed Waste Generator:		No
Transporter Activity:		No
Transfer Facility Activity:		No
Recycler Activity with Storage:		No
Small Quantity On-Site Burner Exemption:		No

INDUSTRIAL LAUNDRY (Continued) **1000428268**

Smelting Melting and Refining Furnace Exemption:	No
Underground Injection Control:	No
Off-Site Waste Receipt:	No
Universal Waste Indicator:	No
Universal Waste Destination Facility:	No
Federal Universal Waste:	No
Active Site Fed-Reg Treatment Storage and Disposal Facility:	Not reported
Active Site Converter Treatment storage and Disposal Facility:	Not reported
Active Site State-Reg Treatment Storage and Disposal Facility:	Not reported
Active Site State-Reg Handler:	---
Federal Facility Indicator:	Not reported
Hazardous Secondary Material Indicator:	NN
Sub-Part K Indicator:	Not reported
Commercial TSD Indicator:	No
Treatment Storage and Disposal Type:	Not reported
2018 GPRA Permit Baseline:	Not on the Baseline
2018 GPRA Renewals Baseline:	Not on the Baseline
Permit Renewals Workload Universe:	Not reported
Permit Workload Universe:	Not reported
Permit Progress Universe:	Not reported
Post-Closure Workload Universe:	Not reported
Closure Workload Universe:	Not reported
202 GPRA Corrective Action Baseline:	No
Corrective Action Workload Universe:	No
Subject to Corrective Action Universe:	No
Non-TSDFs Where RCRA CA has Been Imposed Universe:	No
TSDFs Potentially Subject to CA Under 3004 (u)/(v) Universe:	No
TSDFs Only Subject to CA under Discretionary Auth Universe:	No
Corrective Action Priority Ranking:	No NCAPS ranking
Environmental Control Indicator:	No
Institutional Control Indicator:	No
Human Exposure Controls Indicator:	N/A
Groundwater Controls Indicator:	N/A
Operating TSDF Universe:	Not reported
Full Enforcement Universe:	Not reported
Significant Non-Complier Universe:	No
Unaddressed Significant Non-Complier Universe:	No
Addressed Significant Non-Complier Universe:	No
Significant Non-Complier With a Compliance Schedule Universe:	No
Financial Assurance Required:	Not reported
Handler Date of Last Change:	2011-03-03 13:15:53.0
Recognized Trader-Importer:	No
Recognized Trader-Exporter:	No
Importer of Spent Lead Acid Batteries:	No
Exporter of Spent Lead Acid Batteries:	No
Recycler Activity Without Storage:	Not reported
Manifest Broker:	Not reported
Sub-Part P Indicator:	Not reported

Hazardous Waste Summary:

Waste Code:	D001
Waste Description:	IGNITABLE WASTE

Handler - Owner Operator:

Owner/Operator Indicator:	Owner

INDUSTRIAL LAUNDRY (Continued) **1000428268**

Owner/Operator Name:	INDUSTRIAL LAUNGRY
Legal Status:	Private
Date Became Current:	1975-01-01 00:00:00.
Date Ended Current:	Not reported
Owner/Operator Address:	Not reported
Owner/Operator City,State,Zip:	Not reported
Owner/Operator Telephone:	Not reported
Owner/Operator Telephone Ext:	Not reported
Owner/Operator Fax:	Not reported
Owner/Operator Email:	Not reported

Owner/Operator Indicator:	Operator
Owner/Operator Name:	INDUSTRIAL LAUNGRY
Legal Status:	Private
Date Became Current:	1975-01-01 00:00:00.
Date Ended Current:	Not reported
Owner/Operator Address:	Not reported
Owner/Operator City,State,Zip:	Not reported
Owner/Operator Telephone:	Not reported
Owner/Operator Telephone Ext:	Not reported
Owner/Operator Fax:	Not reported
Owner/Operator Email:	Not reported

Owner/Operator Indicator:	Owner
Owner/Operator Name:	INDUSTRIAL LAUNGRY
Legal Status:	Private
Date Became Current:	1975-01-01 00:00:00.
Date Ended Current:	Not reported
Owner/Operator Address:	Not reported
Owner/Operator City,State,Zip:	Not reported
Owner/Operator Telephone:	Not reported
Owner/Operator Telephone Ext:	Not reported
Owner/Operator Fax:	Not reported
Owner/Operator Email:	Not reported

Owner/Operator Indicator:	Operator
Owner/Operator Name:	INDUSTRIAL LAUNGRY
Legal Status:	Private
Date Became Current:	1975-01-01 00:00:00.
Date Ended Current:	Not reported
Owner/Operator Address:	Not reported
Owner/Operator City,State,Zip:	Not reported
Owner/Operator Telephone:	Not reported
Owner/Operator Telephone Ext:	Not reported
Owner/Operator Fax:	Not reported
Owner/Operator Email:	Not reported

Historic Generators:

Receive Date:	2001-02-21 00:00:00.0
Handler Name: INDUSTRIAL LAUNDRY	
Federal Waste Generator Description:	Not a generator, verified
State District Owner:	Not reported
Large Quantity Handler of Universal Waste:	No
Recognized Trader Importer:	No
Recognized Trader Exporter:	No
Spent Lead Acid Battery Importer:	No
Spent Lead Acid Battery Exporter:	No

INDUSTRIAL LAUNDRY (Continued) **1000428268**

Current Record: Yes
Non Storage Recycler Activity: Not reported
Electronic Manifest Broker: Not reported

Receive Date: 1993-01-01 00:00:00.0
Handler Name: INDUSTRIAL LAUNDRY
Federal Waste Generator Description: Small Quantity Generator
State District Owner: Not reported
Large Quantity Handler of Universal Waste: No
Recognized Trader Importer: No
Recognized Trader Exporter: No
Spent Lead Acid Battery Importer: No
Spent Lead Acid Battery Exporter: No
Current Record: No
Non Storage Recycler Activity: Not reported
Electronic Manifest Broker: Not reported

List of NAICS Codes and Descriptions:
NAICS Code: 81232
NAICS Description: DRYCLEANING AND LAUNDRY SERVICES (EXCEPT COIN-OPERATED)

Facility Has Received Notices of Violations:
Violations: No Violations Found

Evaluation Action Summary:
Evaluations: No Evaluations Found

FINDS:
Registry ID: 110003637690

Click Here:

Environmental Interest/Information System:
RCRAInfo is a national information system that supports the Resource Conservation and Recovery Act (RCRA) program through the tracking of events and activities related to facilities that generate, transport, and treat, store, or dispose of hazardous waste. RCRAInfo allows RCRA program staff to track the notification, permit, compliance, and corrective action activities required under RCRA.

Click this hyperlink while viewing on your computer to access additional FINDS: detail in the EDR Site Report.

ECHO:
Envid: 1000428268
Registry ID: 110003637690
DFR URL: http://echo.epa.gov/detailed-facility-report?fid=110003637690
Name: INDUSTRIAL LAUNDRY
Address: 235 W ELIZABETH ST
City,State,Zip: DETROIT, MI 48201

167 WSW 1/8-1/4 0.203 mi. 1074 ft. | **DETROIT THERMAL LLC**
2401 4TH ST
DETROIT, MI 48201 | **RCRA-VSQG** | **1001220241**
MIR000032409

Relative: Lower
Actual: 605 ft.

RCRA-VSQG:

Date Form Received by Agency:		2004-03-23 00:00:00.0
Handler Name:	DETROIT THERMAL LLC	
Handler Address:		2401 4TH ST
Handler City,State,Zip:		DETROIT, MI 48201
EPA ID:		MIR000032409
Contact Name:		DANIEL COYNE
Contact Address:		2401 4TH ST
Contact City,State,Zip:		DETROIT, MI 48201
Contact Telephone:		313-963-3689
Contact Fax:		Not reported
Contact Email:		Not reported
Contact Title:		Not reported
EPA Region:		05
Land Type:		Private
Federal Waste Generator Description:		Conditionally Exempt Small Quantity Generator
Non-Notifier:		Not reported
Biennial Report Cycle:		Not reported
Accessibility:		Not reported
Active Site Indicator:		Handler Activities
State District Owner:		Not reported
State District:		Not reported
Mailing Address:		541 MADISON ST
Mailing City,State,Zip:		DETROIT, MI 48226
Owner Name:		DETROIT THERMAL LLC
Owner Type:		Private
Operator Name:		DETROIT THERMAL LLC
Operator Type:		Private
Short-Term Generator Activity:		No
Importer Activity:		No
Mixed Waste Generator:		No
Transporter Activity:		No
Transfer Facility Activity:		No
Recycler Activity with Storage:		No
Small Quantity On-Site Burner Exemption:		No
Smelting Melting and Refining Furnace Exemption:		No
Underground Injection Control:		No
Off-Site Waste Receipt:		No
Universal Waste Indicator:		No
Universal Waste Destination Facility:		No
Federal Universal Waste:		No
Active Site Fed-Reg Treatment Storage and Disposal Facility:		Not reported
Active Site Converter Treatment storage and Disposal Facility:		Not reported
Active Site State-Reg Treatment Storage and Disposal Facility:		Not reported
Active Site State-Reg Handler:		---
Federal Facility Indicator:		Not reported
Hazardous Secondary Material Indicator:		NN
Sub-Part K Indicator:		Not reported
Commercial TSD Indicator:		No
Treatment Storage and Disposal Type:		Not reported
2018 GPRA Permit Baseline:		Not on the Baseline
2018 GPRA Renewals Baseline:		Not on the Baseline
Permit Renewals Workload Universe:		Not reported

DETROIT THERMAL LLC (Continued) **1001220241**

Permit Workload Universe:	Not reported
Permit Progress Universe:	Not reported
Post-Closure Workload Universe:	Not reported
Closure Workload Universe:	Not reported
202 GPRA Corrective Action Baseline:	No
Corrective Action Workload Universe:	No
Subject to Corrective Action Universe:	No
Non-TSDFs Where RCRA CA has Been Imposed Universe:	No
TSDFs Potentially Subject to CA Under 3004 (u)/(v) Universe:	No
TSDFs Only Subject to CA under Discretionary Auth Universe:	No
Corrective Action Priority Ranking:	No NCAPS ranking
Environmental Control Indicator:	No
Institutional Control Indicator:	No
Human Exposure Controls Indicator:	N/A
Groundwater Controls Indicator:	N/A
Operating TSDF Universe:	Not reported
Full Enforcement Universe:	Not reported
Significant Non-Complier Universe:	No
Unaddressed Significant Non-Complier Universe:	No
Addressed Significant Non-Complier Universe:	No
Significant Non-Complier With a Compliance Schedule Universe:	No
Financial Assurance Required:	Not reported
Handler Date of Last Change:	2011-03-03 13:15:53.0
Recognized Trader-Importer:	No
Recognized Trader-Exporter:	No
Importer of Spent Lead Acid Batteries:	No
Exporter of Spent Lead Acid Batteries:	No
Recycler Activity Without Storage:	Not reported
Manifest Broker:	Not reported
Sub-Part P Indicator:	Not reported

Hazardous Waste Summary:

Waste Code:	D001
Waste Description:	IGNITABLE WASTE

Handler - Owner Operator:

Owner/Operator Indicator:	Operator
Owner/Operator Name:	DETROIT THERMAL LLC
Legal Status:	Private
Date Became Current:	2003-06-30 00:00:00.
Date Ended Current:	Not reported
Owner/Operator Address:	Not reported
Owner/Operator City,State,Zip:	Not reported
Owner/Operator Telephone:	Not reported
Owner/Operator Telephone Ext:	Not reported
Owner/Operator Fax:	Not reported
Owner/Operator Email:	Not reported

Owner/Operator Indicator:	Owner
Owner/Operator Name:	DETROIT THERMAL LLC
Legal Status:	Private
Date Became Current:	2003-06-30 00:00:00.
Date Ended Current:	Not reported
Owner/Operator Address:	Not reported
Owner/Operator City,State,Zip:	Not reported

DETROIT THERMAL LLC (Continued) **1001220241**

Owner/Operator Telephone:	Not reported
Owner/Operator Telephone Ext:	Not reported
Owner/Operator Fax:	Not reported
Owner/Operator Email:	Not reported
Owner/Operator Indicator:	Operator
Owner/Operator Name:	DETROIT THERMAL LLC
Legal Status:	Private
Date Became Current:	2003-06-30 00:00:00.
Date Ended Current:	Not reported
Owner/Operator Address:	Not reported
Owner/Operator City,State,Zip:	Not reported
Owner/Operator Telephone:	Not reported
Owner/Operator Telephone Ext:	Not reported
Owner/Operator Fax:	Not reported
Owner/Operator Email:	Not reported
Owner/Operator Indicator:	Owner
Owner/Operator Name:	DETROIT THERMAL LLC
Legal Status:	Private
Date Became Current:	2003-06-30 00:00:00.
Date Ended Current:	Not reported
Owner/Operator Address:	Not reported
Owner/Operator City,State,Zip:	Not reported
Owner/Operator Telephone:	Not reported
Owner/Operator Telephone Ext:	Not reported
Owner/Operator Fax:	Not reported
Owner/Operator Email:	Not reported
Owner/Operator Indicator:	Operator
Owner/Operator Name:	DETROIT THERMAL LLC
Legal Status:	Private
Date Became Current:	2003-06-30 00:00:00.
Date Ended Current:	Not reported
Owner/Operator Address:	Not reported
Owner/Operator City,State,Zip:	Not reported
Owner/Operator Telephone:	Not reported
Owner/Operator Telephone Ext:	Not reported
Owner/Operator Fax:	Not reported
Owner/Operator Email:	Not reported
Owner/Operator Indicator:	Operator
Owner/Operator Name:	DETROIT THERMAL LLC
Legal Status:	Private
Date Became Current:	2003-06-30 00:00:00.
Date Ended Current:	Not reported
Owner/Operator Address:	Not reported
Owner/Operator City,State,Zip:	Not reported
Owner/Operator Telephone:	Not reported
Owner/Operator Telephone Ext:	Not reported
Owner/Operator Fax:	Not reported
Owner/Operator Email:	Not reported
Owner/Operator Indicator:	Owner
Owner/Operator Name:	DETROIT THERMAL LLC
Legal Status:	Private
Date Became Current:	2003-06-30 00:00:00.

DETROIT THERMAL LLC (Continued) **1001220241**

Date Ended Current:	Not reported
Owner/Operator Address:	Not reported
Owner/Operator City,State,Zip:	Not reported
Owner/Operator Telephone:	Not reported
Owner/Operator Telephone Ext:	Not reported
Owner/Operator Fax:	Not reported
Owner/Operator Email:	Not reported
Owner/Operator Indicator:	Operator
Owner/Operator Name:	DETROIT THERMAL LLC
Legal Status:	Private
Date Became Current:	2003-06-30 00:00:00.
Date Ended Current:	Not reported
Owner/Operator Address:	Not reported
Owner/Operator City,State,Zip:	Not reported
Owner/Operator Telephone:	Not reported
Owner/Operator Telephone Ext:	Not reported
Owner/Operator Fax:	Not reported
Owner/Operator Email:	Not reported
Owner/Operator Indicator:	Owner
Owner/Operator Name:	DETROIT THERMAL LLC
Legal Status:	Private
Date Became Current:	2003-06-30 00:00:00.
Date Ended Current:	Not reported
Owner/Operator Address:	Not reported
Owner/Operator City,State,Zip:	Not reported
Owner/Operator Telephone:	Not reported
Owner/Operator Telephone Ext:	Not reported
Owner/Operator Fax:	Not reported
Owner/Operator Email:	Not reported
Owner/Operator Indicator:	Owner
Owner/Operator Name:	DETROIT THERMAL LLC
Legal Status:	Private
Date Became Current:	2003-06-30 00:00:00.
Date Ended Current:	Not reported
Owner/Operator Address:	Not reported
Owner/Operator City,State,Zip:	Not reported
Owner/Operator Telephone:	Not reported
Owner/Operator Telephone Ext:	Not reported
Owner/Operator Fax:	Not reported
Owner/Operator Email:	Not reported
Owner/Operator Indicator:	Owner
Owner/Operator Name:	DETROIT THERMAL LLC
Legal Status:	Private
Date Became Current:	2003-06-30 00:00:00.
Date Ended Current:	Not reported
Owner/Operator Address:	Not reported
Owner/Operator City,State,Zip:	Not reported
Owner/Operator Telephone:	Not reported
Owner/Operator Telephone Ext:	Not reported
Owner/Operator Fax:	Not reported
Owner/Operator Email:	Not reported
Owner/Operator Indicator:	Operator

DETROIT THERMAL LLC (Continued) **1001220241**

Owner/Operator Name:	DETROIT THERMAL LLC
Legal Status:	Private
Date Became Current:	2003-06-30 00:00:00.
Date Ended Current:	Not reported
Owner/Operator Address:	Not reported
Owner/Operator City,State,Zip:	Not reported
Owner/Operator Telephone:	Not reported
Owner/Operator Telephone Ext:	Not reported
Owner/Operator Fax:	Not reported
Owner/Operator Email:	Not reported

Historic Generators:

Receive Date:	1998-06-01 00:00:00.0
Handler Name: DETROIT THERMAL LLC	
Federal Waste Generator Description:	Small Quantity Generator
State District Owner:	Not reported
Large Quantity Handler of Universal Waste:	No
Recognized Trader Importer:	No
Recognized Trader Exporter:	No
Spent Lead Acid Battery Importer:	No
Spent Lead Acid Battery Exporter:	No
Current Record:	No
Non Storage Recycler Activity:	Not reported
Electronic Manifest Broker:	Not reported

Receive Date:	2001-12-31 00:00:00.0
Handler Name: DETROIT THERMAL LLC	
Federal Waste Generator Description:	Conditionally Exempt Small Quantity Generator
State District Owner:	Not reported
Large Quantity Handler of Universal Waste:	No
Recognized Trader Importer:	No
Recognized Trader Exporter:	No
Spent Lead Acid Battery Importer:	No
Spent Lead Acid Battery Exporter:	No
Current Record:	No
Non Storage Recycler Activity:	Not reported
Electronic Manifest Broker:	Not reported

Receive Date:	2001-03-24 00:00:00.0
Handler Name: DETROIT THERMAL LLC	
Federal Waste Generator Description:	Not a generator, verified
State District Owner:	Not reported
Large Quantity Handler of Universal Waste:	No
Recognized Trader Importer:	No
Recognized Trader Exporter:	No
Spent Lead Acid Battery Importer:	No
Spent Lead Acid Battery Exporter:	No
Current Record:	No
Non Storage Recycler Activity:	Not reported
Electronic Manifest Broker:	Not reported

Receive Date:	2001-06-30 00:00:00.0
Handler Name: DETROIT THERMAL LLC	
Federal Waste Generator Description:	Conditionally Exempt Small Quantity Generator
State District Owner:	Not reported
Large Quantity Handler of Universal Waste:	No
Recognized Trader Importer:	No

DETROIT THERMAL LLC (Continued) **1001220241**

Recognized Trader Exporter:	No
Spent Lead Acid Battery Importer:	No
Spent Lead Acid Battery Exporter:	No
Current Record:	No
Non Storage Recycler Activity:	Not reported
Electronic Manifest Broker:	Not reported

Receive Date:	2001-04-22 00:00:00.0
Handler Name: DETROIT THERMAL LLC	
Federal Waste Generator Description:	Not a generator, verified
State District Owner:	Not reported
Large Quantity Handler of Universal Waste:	No
Recognized Trader Importer:	No
Recognized Trader Exporter:	No
Spent Lead Acid Battery Importer:	No
Spent Lead Acid Battery Exporter:	No
Current Record:	No
Non Storage Recycler Activity:	Not reported
Electronic Manifest Broker:	Not reported

Receive Date:	2004-03-23 00:00:00.0
Handler Name: DETROIT THERMAL LLC	
Federal Waste Generator Description:	Conditionally Exempt Small Quantity Generator
State District Owner:	Not reported
Large Quantity Handler of Universal Waste:	No
Recognized Trader Importer:	No
Recognized Trader Exporter:	No
Spent Lead Acid Battery Importer:	No
Spent Lead Acid Battery Exporter:	No
Current Record:	Yes
Non Storage Recycler Activity:	Not reported
Electronic Manifest Broker:	Not reported

List of NAICS Codes and Descriptions:

NAICS Code:	22133
NAICS Description:	STEAM AND AIR-CONDITIONING SUPPLY

Facility Has Received Notices of Violation:

Found Violation:	No
Agency Which Determined Violation:	Not reported
Violation Short Description:	Not reported
Date Violation was Determined:	Not reported
Actual Return to Compliance Date:	Not reported
Return to Compliance Qualifier:	Not reported
Violation Responsible Agency:	Not reported
Scheduled Compliance Date:	Not reported
Enforcement Identifier:	Not reported
Date of Enforcement Action:	Not reported
Enforcement Responsible Agency:	Not reported
Enforcement Docket Number:	Not reported
Enforcement Attorney:	Not reported
Corrective Action Component:	Not reported
Appeal Initiated Date:	Not reported
Appeal Resolution Date:	Not reported
Disposition Status Date:	Not reported
Disposition Status:	Not reported

DETROIT THERMAL LLC (Continued) **1001220241**

Disposition Status Description: Not reported
Consent/Final Order Sequence Number: Not reported
Consent/Final Order Respondent Name: Not reported
Consent/Final Order Lead Agency: Not reported
Enforcement Type: Not reported
Enforcement Responsible Person: Not reported
Enforcement Responsible Sub-Organization: Not reported
SEP Sequence Number: Not reported
SEP Expenditure Amount: Not reported
SEP Scheduled Completion Date: Not reported
SEP Actual Date: Not reported
SEP Defaulted Date: Not reported
SEP Type: Not reported
SEP Type Description: Not reported
Proposed Amount: Not reported
Final Monetary Amount: Not reported
Paid Amount: Not reported
Final Count: Not reported
Final Amount: Not reported

Evaluation Action Summary:
Evaluation Date: 2008-10-29 00:00:00.0
Evaluation Responsible Agency: State
Found Violation: No
Evaluation Type Description: NON-FINANCIAL RECORD REVIEW
Evaluation Responsible Person Identifier: Not reported
Evaluation Responsible Sub-Organization: Not reported
Actual Return to Compliance Date: Not reported
Scheduled Compliance Date: Not reported
Date of Request: Not reported
Date Response Received: Not reported
Request Agency: Not reported
Former Citation: Not reported

AA168 **HENNEPIN APARTMENTS, LLC** **MI INVENTORY** **S113193087**
NE **28 HENRY STREET & 59 SIBLEY STREET** **MI BEA** **N/A**
1/8-1/4 **DETROIT, MI 48201**
0.204 mi.
1077 ft. **Site 3 of 4 in cluster AA**

Relative:
Higher

Actual:
610 ft.

INVENTORY:
Name: HENNEPIN APARTMENTS, LLC
Address: 28 HENRY STREET & 59 SIBLEY STREET
City,State,Zip: MI 48201
Bea Number: 201305451LV
Township: Detroit
District: Southeast MI
Data Source: BEA
Latitude: Not reported
Longitude: Not reported

BEA:
Secondary Address: Not reported
BEA Number: 5451
District: Southeast MI
Date Received: 01/23/2013

HENNEPIN APARTMENTS, LLC (Continued) **S113193087**

Submitter Name:	Hennepin Apartments, LLC
Petition Determination:	No Request
Petition Disclosure:	0
Category:	Not reported
Determination 20107A:	No Request
Reviewer:	scheelsj
Division Assigned:	RRD

AB169 **TSD SOLUTIONS LLC** **RCRA NonGen / NLR** **1012180269**
North **131 TEMPLE ST** **MIK297613887**
1/8-1/4 **DETROIT, MI 48201**
0.206 mi.
1089 ft. **Site 1 of 3 in cluster AB**

Relative:
Higher

Actual:
612 ft.

RCRA NonGen / NLR:

Date Form Received by Agency:		2009-01-15 00:00:00.0
Handler Name:	TSD SOLUTIONS LLC	
Handler Address:		131 TEMPLE ST
Handler City,State,Zip:		DETROIT, MI 48201
EPA ID:		MIK297613887
Contact Name:		KELLY MARTORANO
Contact Address:		131 TEMPLE ST
Contact City,State,Zip:		DETROIT, MI 48201
Contact Telephone:		248-879-2000
Contact Fax:		Not reported
Contact Email:		Not reported
Contact Title:		Not reported
EPA Region:		05
Land Type:		Private
Federal Waste Generator Description:		Not a generator, verified
Non-Notifier:		Not reported
Biennial Report Cycle:		Not reported
Accessibility:		Not reported
Active Site Indicator:		Not reported
State District Owner:		Not reported
State District:		Not reported
Mailing Address:		1163 S MAIN ST
Mailing City,State,Zip:		CHELSEA, MI 48118
Owner Name:		TSD SOLUTIONS LLC
Owner Type:		Private
Operator Name:		TSD SOLUTIONS LLC
Operator Type:		Private
Short-Term Generator Activity:		No
Importer Activity:		No
Mixed Waste Generator:		No
Transporter Activity:		No
Transfer Facility Activity:		No
Recycler Activity with Storage:		No
Small Quantity On-Site Burner Exemption:		No
Smelting Melting and Refining Furnace Exemption:		No
Underground Injection Control:		No
Off-Site Waste Receipt:		No
Universal Waste Indicator:		No
Universal Waste Destination Facility:		No
Federal Universal Waste:		No
Active Site Fed-Reg Treatment Storage and Disposal Facility:		Not reported
Active Site Converter Treatment storage and Disposal Facility:		Not reported
Active Site State-Reg Treatment Storage and Disposal Facility:		Not reported

TSD SOLUTIONS LLC (Continued) **1012180269**

Active Site State-Reg Handler:	---
Federal Facility Indicator:	Not reported
Hazardous Secondary Material Indicator:	NN
Sub-Part K Indicator:	Not reported
Commercial TSD Indicator:	No
Treatment Storage and Disposal Type:	Not reported
2018 GPRA Permit Baseline:	Not on the Baseline
2018 GPRA Renewals Baseline:	Not on the Baseline
Permit Renewals Workload Universe:	Not reported
Permit Workload Universe:	Not reported
Permit Progress Universe:	Not reported
Post-Closure Workload Universe:	Not reported
Closure Workload Universe:	Not reported
202 GPRA Corrective Action Baseline:	No
Corrective Action Workload Universe:	No
Subject to Corrective Action Universe:	No
Non-TSDFs Where RCRA CA has Been Imposed Universe:	No
TSDFs Potentially Subject to CA Under 3004 (u)/(v) Universe:	No
TSDFs Only Subject to CA under Discretionary Auth Universe:	No
Corrective Action Priority Ranking:	No NCAPS ranking
Environmental Control Indicator:	No
Institutional Control Indicator:	No
Human Exposure Controls Indicator:	N/A
Groundwater Controls Indicator:	N/A
Operating TSDF Universe:	Not reported
Full Enforcement Universe:	Not reported
Significant Non-Complier Universe:	No
Unaddressed Significant Non-Complier Universe:	No
Addressed Significant Non-Complier Universe:	No
Significant Non-Complier With a Compliance Schedule Universe:	No
Financial Assurance Required:	Not reported
Handler Date of Last Change:	2011-03-03 13:15:53.0
Recognized Trader-Importer:	No
Recognized Trader-Exporter:	No
Importer of Spent Lead Acid Batteries:	No
Exporter of Spent Lead Acid Batteries:	No
Recycler Activity Without Storage:	Not reported
Manifest Broker:	Not reported
Sub-Part P Indicator:	Not reported

Hazardous Waste Summary:

Waste Code:	D001
Waste Description:	IGNITABLE WASTE

Handler - Owner Operator:

Owner/Operator Indicator:	Operator
Owner/Operator Name:	TSD SOLUTIONS LLC
Legal Status:	Private
Date Became Current:	2008-12-23 00:00:00.
Date Ended Current:	Not reported
Owner/Operator Address:	Not reported
Owner/Operator City,State,Zip:	Not reported
Owner/Operator Telephone:	Not reported
Owner/Operator Telephone Ext:	Not reported
Owner/Operator Fax:	Not reported

TSD SOLUTIONS LLC (Continued) **1012180269**

Owner/Operator Email: Not reported

Owner/Operator Indicator: Owner
Owner/Operator Name: TSD SOLUTIONS LLC
Legal Status: Private
Date Became Current: 2008-12-23 00:00:00.
Date Ended Current: Not reported
Owner/Operator Address: Not reported
Owner/Operator City,State,Zip: Not reported
Owner/Operator Telephone: Not reported
Owner/Operator Telephone Ext: Not reported
Owner/Operator Fax: Not reported
Owner/Operator Email: Not reported

Historic Generators:
Receive Date: 2009-01-15 00:00:00.0
Handler Name: TSD SOLUTIONS LLC
Federal Waste Generator Description: Not a generator, verified
State District Owner: Not reported
Large Quantity Handler of Universal Waste: No
Recognized Trader Importer: No
Recognized Trader Exporter: No
Spent Lead Acid Battery Importer: No
Spent Lead Acid Battery Exporter: No
Current Record: Yes
Non Storage Recycler Activity: Not reported
Electronic Manifest Broker: Not reported

List of NAICS Codes and Descriptions:
NAICS Code: 56291
NAICS Description: REMEDIATION SERVICES

Facility Has Received Notices of Violations:
Violations: No Violations Found

Evaluation Action Summary:
Evaluations: No Evaluations Found

AC170 **MGM GRAND DETROIT LLC** **MI BEA** **S107812368**
SSW **826 PLUM, 2200 FOURTH, 2203 FOURTH, 938** **N/A**
1/8-1/4 **DETROIT, MI 48226**
0.207 mi.
1094 ft. **Site 1 of 3 in cluster AC**

Relative:
Lower

Actual:
599 ft.

BEA:
Secondary Address: Plum, 2100 Fift, 1008 W. Elizabeth, etc
BEA Number: 3129
District: Southeast MI
Date Received: 05/01/2006
Submitter Name: MGM Grand Detroit LLC
Petition Determination: No Request
Petition Disclosure: 0
Category: Same Hazardous Substance(s)
Determination 20107A: No Request
Reviewer: schlaufj

MGM GRAND DETROIT LLC (Continued) **S107812368**

Division Assigned: Environmental Response Division

AC171
SSW
1/8-1/4
0.207 mi.
1094 ft.

MGM GRAND DETROIT LLC **MI INVENTORY** **S114036835**
826 PLUM, 2200 FOURTH, 2203 FOURTH, 938 PLUM, 2100 FIFT, 100 **N/A**
WAYNE (County), MI 48226

Site 2 of 3 in cluster AC

Relative:
Lower

Actual:
599 ft.

INVENTORY:

Name:	MGM GRAND DETROIT LLC
Address:	826 PLUM, 2200 FOURTH, 2203 FOURTH, 938 PLUM, 2100 FIFT, 1008 W. ELIZABETH, ETC
City,State,Zip:	MI 48226
Bea Number:	200603129LV
Township:	Detroit
District:	Southeast MI
Data Source:	BEA
Latitude:	Not reported
Longitude:	Not reported

AC172
SSW
1/8-1/4
0.207 mi.
1094 ft.

MGM GRAND PERMANENT CASINO SITE **MI BEA** **S107466658**
826 -840 PLUM, 2220 FOURTH, 2203 FOURTH **N/A**
DETROIT, MI 48226

Site 3 of 3 in cluster AC

Relative:
Lower

Actual:
599 ft.

BEA:

Secondary Address:	938 Plum, 2100 Fifth, et al
BEA Number:	2993
District:	Southeast MI
Date Received:	12/13/2005
Submitter Name:	MGM Grand Detroit LLC
Petition Determination:	Denied
Petition Disclosure:	1
Category:	Same Hazardous Substance(s)
Determination 20107A:	No Request
Reviewer:	schlaufj
Division Assigned:	Environmental Response Division

U173
ESE
1/8-1/4
0.208 mi.
1100 ft.

LITTLE CAESARS **MI BEA** **S104911340**
100 WEST ELIZABETH STREET **N/A**
DETROIT, MI

Site 5 of 5 in cluster U

Relative:
Lower

Actual:
603 ft.

BEA:

Secondary Address:	Not reported
BEA Number:	435
District:	Southeast MI
Date Received:	09/16/1997
Submitter Name:	LITTLE CAESARS
Petition Determination:	No Request
Petition Disclosure:	0
Category:	No Hazardous Substance(s)
Determination 20107A:	No Request
Reviewer:	temppm

LITTLE CAESARS (Continued) **S104911340**

Division Assigned: Environmental Response Division

Y174
NNE
1/8-1/4
0.209 mi.
1104 ft.

WAYCOR-PARK PARCELS **MI BEA** **S110055504**
2728 AND 2734 PARK AVENUE **N/A**
DETROIT, MI

Site 2 of 2 in cluster Y

Relative:
Higher

Actual:
613 ft.

BEA:

Secondary Address:	Not reported
BEA Number:	4269
District:	Southeast MI
Date Received:	10/05/2009
Submitter Name:	Kava Blue Properties, LLC
Petition Determination:	No Request
Petition Disclosure:	0
Category:	No Hazardous Substance(s)
Determination 20107A:	No Request
Reviewer:	thorntop
Division Assigned:	RRD

AA175
NE
1/8-1/4
0.213 mi.
1124 ft.

MI BEA **S105768313**
N/A

2529 WOODWARD
DETROIT, MI

Site 4 of 4 in cluster AA

Relative:
Higher

Actual:
611 ft.

BEA:

Secondary Address:	Not reported
BEA Number:	1788
District:	Southeast MI
Date Received:	08/23/2002
Submitter Name:	Motown Center A Michigan Nonprofit Corp
Petition Determination:	Affirmed
Petition Disclosure:	1
Category:	No Hazardous Substance(s)
Determination 20107A:	Affirmed
Reviewer:	williakt
Division Assigned:	Environmental Response Division

176
NE
1/8-1/4
0.215 mi.
1133 ft.

MI BEA **S105768159**
N/A

2533 WOODWARD
DETROIT, MI

Relative:
Higher

Actual:
611 ft.

BEA:

Secondary Address:	Not reported
BEA Number:	1564
District:	Southeast MI
Date Received:	12/04/2001
Submitter Name:	Motown Center, A Michigan nonprofit Corp
Petition Determination:	Affirmed
Petition Disclosure:	1
Category:	No Hazardous Substance(s)

(Continued) **S105768159**

Determination 20107A: Affirmed
Reviewer: williakt
Division Assigned: Environmental Response Division

---

177 WSW 1/8-1/4 0.215 mi. 1134 ft.

Relative: Lower

Actual: 606 ft.

THERMO FISHER SCIENTIFIC
920 HENRY ST.
DETROIT, MI 48201

RCRA-SQG **1000176911**
MI LUST **MID005378179**
MI UST
ICIS
FINDS
ECHO
NY MANIFEST
MI WDS

RCRA-SQG:

Date Form Received by Agency:	2019-04-17 00:00:00.0
Handler Name:	THERMO FISHER SCIENTIFIC
Handler Address:	920 HENRY ST
Handler City,State,Zip:	DETROIT, MI 48201
EPA ID:	MID005378179
Contact Name:	TIMOTHY J JENNINGS
Contact Address:	Not reported
Contact City,State,Zip:	Not reported
Contact Telephone:	313-442-8757
Contact Fax:	313-442-8845
Contact Email:	TIMOTHY.JENNINGS@THERMOFISHER.COM
Contact Title:	Not reported
EPA Region:	05
Land Type:	Private
Federal Waste Generator Description:	Small Quantity Generator
Non-Notifier:	Not reported
Biennial Report Cycle:	Not reported
Accessibility:	Not reported
Active Site Indicator:	Handler Activities
State District Owner:	Not reported
State District:	Not reported
Mailing Address:	920 HENRY ST
Mailing City,State,Zip:	DETROIT, MI 48201
Owner Name:	BD-DIAGNOSTIC SYSTEMS
Owner Type:	Private
Operator Name:	BD-DIAGNOSTIC SYSTEMS
Operator Type:	Private
Short-Term Generator Activity:	No
Importer Activity:	No
Mixed Waste Generator:	No
Transporter Activity:	No
Transfer Facility Activity:	No
Recycler Activity with Storage:	No
Small Quantity On-Site Burner Exemption:	No
Smelting Melting and Refining Furnace Exemption:	No
Underground Injection Control:	No
Off-Site Waste Receipt:	No
Universal Waste Indicator:	No
Universal Waste Destination Facility:	No
Federal Universal Waste:	No
Active Site Fed-Reg Treatment Storage and Disposal Facility:	Not reported
Active Site Converter Treatment storage and Disposal Facility:	Not reported
Active Site State-Reg Treatment Storage and Disposal Facility:	Not reported
Active Site State-Reg Handler:	---

THERMO FISHER SCIENTIFIC (Continued) **1000176911**

Federal Facility Indicator:	Not reported
Hazardous Secondary Material Indicator:	NN
Sub-Part K Indicator:	Not reported
Commercial TSD Indicator:	No
Treatment Storage and Disposal Type:	Not reported
2018 GPRA Permit Baseline:	Not on the Baseline
2018 GPRA Renewals Baseline:	Not on the Baseline
Permit Renewals Workload Universe:	Not reported
Permit Workload Universe:	Not reported
Permit Progress Universe:	Not reported
Post-Closure Workload Universe:	Not reported
Closure Workload Universe:	Not reported
202 GPRA Corrective Action Baseline:	No
Corrective Action Workload Universe:	No
Subject to Corrective Action Universe:	No
Non-TSDFs Where RCRA CA has Been Imposed Universe:	No
TSDFs Potentially Subject to CA Under 3004 (u)/(v) Universe:	No
TSDFs Only Subject to CA under Discretionary Auth Universe:	No
Corrective Action Priority Ranking:	No NCAPS ranking
Environmental Control Indicator:	No
Institutional Control Indicator:	No
Human Exposure Controls Indicator:	N/A
Groundwater Controls Indicator:	N/A
Operating TSDF Universe:	Not reported
Full Enforcement Universe:	Not reported
Significant Non-Complier Universe:	No
Unaddressed Significant Non-Complier Universe:	No
Addressed Significant Non-Complier Universe:	No
Significant Non-Complier With a Compliance Schedule Universe:	No
Financial Assurance Required:	Not reported
Handler Date of Last Change:	2019-04-19 10:48:55.0
Recognized Trader-Importer:	No
Recognized Trader-Exporter:	No
Importer of Spent Lead Acid Batteries:	No
Exporter of Spent Lead Acid Batteries:	No
Recycler Activity Without Storage:	No
Manifest Broker:	No
Sub-Part P Indicator:	Not reported

Hazardous Waste Summary:

Waste Code:	D001
Waste Description:	IGNITABLE WASTE

Handler - Owner Operator:

Owner/Operator Indicator:	Owner
Owner/Operator Name:	DIFCO LAB INC
Legal Status:	Private
Date Became Current:	1935-02-01 00:00:00.
Date Ended Current:	Not reported
Owner/Operator Address:	Not reported
Owner/Operator City,State,Zip:	Not reported
Owner/Operator Telephone:	Not reported
Owner/Operator Telephone Ext:	Not reported
Owner/Operator Fax:	Not reported
Owner/Operator Email:	Not reported

THERMO FISHER SCIENTIFIC (Continued) **1000176911**

Owner/Operator Indicator:	Operator
Owner/Operator Name:	DIFCO LAB INC
Legal Status:	Private
Date Became Current:	1935-02-01 00:00:00.
Date Ended Current:	Not reported
Owner/Operator Address:	Not reported
Owner/Operator City,State,Zip:	Not reported
Owner/Operator Telephone:	Not reported
Owner/Operator Telephone Ext:	Not reported
Owner/Operator Fax:	Not reported
Owner/Operator Email:	Not reported

Owner/Operator Indicator:	Operator
Owner/Operator Name:	DIFCO LAB INC
Legal Status:	Private
Date Became Current:	1935-02-01 00:00:00.
Date Ended Current:	Not reported
Owner/Operator Address:	Not reported
Owner/Operator City,State,Zip:	Not reported
Owner/Operator Telephone:	Not reported
Owner/Operator Telephone Ext:	Not reported
Owner/Operator Fax:	Not reported
Owner/Operator Email:	Not reported

Owner/Operator Indicator:	Operator
Owner/Operator Name:	DIFCO LAB INC
Legal Status:	Private
Date Became Current:	1935-02-01 00:00:00.
Date Ended Current:	Not reported
Owner/Operator Address:	Not reported
Owner/Operator City,State,Zip:	Not reported
Owner/Operator Telephone:	Not reported
Owner/Operator Telephone Ext:	Not reported
Owner/Operator Fax:	Not reported
Owner/Operator Email:	Not reported

Owner/Operator Indicator:	Owner
Owner/Operator Name:	DIFCO LAB INC
Legal Status:	Private
Date Became Current:	1935-02-01 00:00:00.
Date Ended Current:	Not reported
Owner/Operator Address:	Not reported
Owner/Operator City,State,Zip:	Not reported
Owner/Operator Telephone:	Not reported
Owner/Operator Telephone Ext:	Not reported
Owner/Operator Fax:	Not reported
Owner/Operator Email:	Not reported

Owner/Operator Indicator:	Operator
Owner/Operator Name:	DIFCO LAB INC
Legal Status:	Private
Date Became Current:	1935-02-01 00:00:00.
Date Ended Current:	Not reported
Owner/Operator Address:	Not reported
Owner/Operator City,State,Zip:	Not reported
Owner/Operator Telephone:	Not reported
Owner/Operator Telephone Ext:	Not reported

THERMO FISHER SCIENTIFIC (Continued) **1000176911**

Owner/Operator Fax:	Not reported
Owner/Operator Email:	Not reported
Owner/Operator Indicator:	Owner
Owner/Operator Name:	DIFCO LAB INC
Legal Status:	Private
Date Became Current:	1935-02-01 00:00:00.
Date Ended Current:	Not reported
Owner/Operator Address:	Not reported
Owner/Operator City,State,Zip:	Not reported
Owner/Operator Telephone:	Not reported
Owner/Operator Telephone Ext:	Not reported
Owner/Operator Fax:	Not reported
Owner/Operator Email:	Not reported
Owner/Operator Indicator:	Operator
Owner/Operator Name:	DIFCO LAB INC
Legal Status:	Private
Date Became Current:	1935-02-01 00:00:00.
Date Ended Current:	Not reported
Owner/Operator Address:	Not reported
Owner/Operator City,State,Zip:	Not reported
Owner/Operator Telephone:	Not reported
Owner/Operator Telephone Ext:	Not reported
Owner/Operator Fax:	Not reported
Owner/Operator Email:	Not reported
Owner/Operator Indicator:	Operator
Owner/Operator Name:	DIFCO LAB INC
Legal Status:	Private
Date Became Current:	1935-02-01 00:00:00.
Date Ended Current:	Not reported
Owner/Operator Address:	Not reported
Owner/Operator City,State,Zip:	Not reported
Owner/Operator Telephone:	Not reported
Owner/Operator Telephone Ext:	Not reported
Owner/Operator Fax:	Not reported
Owner/Operator Email:	Not reported
Owner/Operator Indicator:	Owner
Owner/Operator Name:	DIFCO LAB INC
Legal Status:	Private
Date Became Current:	1935-02-01 00:00:00.
Date Ended Current:	Not reported
Owner/Operator Address:	Not reported
Owner/Operator City,State,Zip:	Not reported
Owner/Operator Telephone:	Not reported
Owner/Operator Telephone Ext:	Not reported
Owner/Operator Fax:	Not reported
Owner/Operator Email:	Not reported
Owner/Operator Indicator:	Owner
Owner/Operator Name:	BD-DIAGNOSTIC SYSTEMS
Legal Status:	Private
Date Became Current:	1997-08-01 00:00:00.
Date Ended Current:	Not reported
Owner/Operator Address:	920 HENRY ST

THERMO FISHER SCIENTIFIC (Continued) **1000176911**

Owner/Operator City,State,Zip:	DETROIT, MI 48201-2532
Owner/Operator Telephone:	Not reported
Owner/Operator Telephone Ext:	Not reported
Owner/Operator Fax:	Not reported
Owner/Operator Email:	Not reported
Owner/Operator Indicator:	Operator
Owner/Operator Name:	BD-DIAGNOSTIC SYSTEMS
Legal Status:	Private
Date Became Current:	1997-08-01 00:00:00.
Date Ended Current:	Not reported
Owner/Operator Address:	920 HENRY ST
Owner/Operator City,State,Zip:	DETROIT, MI 48201-2532
Owner/Operator Telephone:	Not reported
Owner/Operator Telephone Ext:	Not reported
Owner/Operator Fax:	Not reported
Owner/Operator Email:	Not reported
Owner/Operator Indicator:	Operator
Owner/Operator Name:	DIFCO LAB INC
Legal Status:	Private
Date Became Current:	1935-02-01 00:00:00.
Date Ended Current:	Not reported
Owner/Operator Address:	Not reported
Owner/Operator City,State,Zip:	Not reported
Owner/Operator Telephone:	Not reported
Owner/Operator Telephone Ext:	Not reported
Owner/Operator Fax:	Not reported
Owner/Operator Email:	Not reported
Owner/Operator Indicator:	Operator
Owner/Operator Name:	BD-DIAGNOSTIC SYSTEMS
Legal Status:	Private
Date Became Current:	1997-08-01 00:00:00.
Date Ended Current:	Not reported
Owner/Operator Address:	920 HENRY ST
Owner/Operator City,State,Zip:	DETROIT, MI 48201-2532
Owner/Operator Telephone:	Not reported
Owner/Operator Telephone Ext:	Not reported
Owner/Operator Fax:	Not reported
Owner/Operator Email:	Not reported
Owner/Operator Indicator:	Owner
Owner/Operator Name:	DIFCO LAB INC
Legal Status:	Private
Date Became Current:	1935-02-01 00:00:00.
Date Ended Current:	Not reported
Owner/Operator Address:	Not reported
Owner/Operator City,State,Zip:	Not reported
Owner/Operator Telephone:	Not reported
Owner/Operator Telephone Ext:	Not reported
Owner/Operator Fax:	Not reported
Owner/Operator Email:	Not reported
Owner/Operator Indicator:	Owner
Owner/Operator Name:	DIFCO LAB INC
Legal Status:	Private

THERMO FISHER SCIENTIFIC (Continued) **1000176911**

Date Became Current:	1935-02-01 00:00:00.
Date Ended Current:	Not reported
Owner/Operator Address:	Not reported
Owner/Operator City,State,Zip:	Not reported
Owner/Operator Telephone:	Not reported
Owner/Operator Telephone Ext:	Not reported
Owner/Operator Fax:	Not reported
Owner/Operator Email:	Not reported
Owner/Operator Indicator:	Owner
Owner/Operator Name:	DIFCO LAB INC
Legal Status:	Private
Date Became Current:	1935-02-01 00:00:00.
Date Ended Current:	Not reported
Owner/Operator Address:	Not reported
Owner/Operator City,State,Zip:	Not reported
Owner/Operator Telephone:	Not reported
Owner/Operator Telephone Ext:	Not reported
Owner/Operator Fax:	Not reported
Owner/Operator Email:	Not reported
Owner/Operator Indicator:	Owner
Owner/Operator Name:	BD-DIAGNOSTIC SYSTEMS
Legal Status:	Private
Date Became Current:	1997-08-01 00:00:00.
Date Ended Current:	Not reported
Owner/Operator Address:	920 HENRY ST
Owner/Operator City,State,Zip:	DETROIT, MI 48201-2532
Owner/Operator Telephone:	Not reported
Owner/Operator Telephone Ext:	Not reported
Owner/Operator Fax:	Not reported
Owner/Operator Email:	Not reported
Owner/Operator Indicator:	Owner
Owner/Operator Name:	DIFCO LAB INC
Legal Status:	Private
Date Became Current:	1935-02-01 00:00:00.
Date Ended Current:	Not reported
Owner/Operator Address:	Not reported
Owner/Operator City,State,Zip:	Not reported
Owner/Operator Telephone:	Not reported
Owner/Operator Telephone Ext:	Not reported
Owner/Operator Fax:	Not reported
Owner/Operator Email:	Not reported
Owner/Operator Indicator:	Operator
Owner/Operator Name:	DIFCO LAB INC
Legal Status:	Private
Date Became Current:	1935-02-01 00:00:00.
Date Ended Current:	Not reported
Owner/Operator Address:	Not reported
Owner/Operator City,State,Zip:	Not reported
Owner/Operator Telephone:	Not reported
Owner/Operator Telephone Ext:	Not reported
Owner/Operator Fax:	Not reported
Owner/Operator Email:	Not reported

THERMO FISHER SCIENTIFIC (Continued) **1000176911**

Owner/Operator Indicator:	Owner
Owner/Operator Name:	DIFCO LAB INC
Legal Status:	Private
Date Became Current:	1935-02-01 00:00:00.
Date Ended Current:	Not reported
Owner/Operator Address:	Not reported
Owner/Operator City,State,Zip:	Not reported
Owner/Operator Telephone:	Not reported
Owner/Operator Telephone Ext:	Not reported
Owner/Operator Fax:	Not reported
Owner/Operator Email:	Not reported

Owner/Operator Indicator:	Operator
Owner/Operator Name:	DIFCO LAB INC
Legal Status:	Private
Date Became Current:	1935-02-01 00:00:00.
Date Ended Current:	Not reported
Owner/Operator Address:	Not reported
Owner/Operator City,State,Zip:	Not reported
Owner/Operator Telephone:	Not reported
Owner/Operator Telephone Ext:	Not reported
Owner/Operator Fax:	Not reported
Owner/Operator Email:	Not reported

Historic Generators:

Receive Date:	1982-05-21 00:00:00.0
Handler Name: DIFCO LABORATORIES INC	
Federal Waste Generator Description:	Small Quantity Generator
State District Owner:	Not reported
Large Quantity Handler of Universal Waste:	No
Recognized Trader Importer:	No
Recognized Trader Exporter:	No
Spent Lead Acid Battery Importer:	No
Spent Lead Acid Battery Exporter:	No
Current Record:	No
Non Storage Recycler Activity:	Not reported
Electronic Manifest Broker:	Not reported

Receive Date:	2004-03-12 00:00:00.0
Handler Name: DIFCO LABORATORIES INC	
Federal Waste Generator Description:	Small Quantity Generator
State District Owner:	Not reported
Large Quantity Handler of Universal Waste:	No
Recognized Trader Importer:	No
Recognized Trader Exporter:	No
Spent Lead Acid Battery Importer:	No
Spent Lead Acid Battery Exporter:	No
Current Record:	No
Non Storage Recycler Activity:	Not reported
Electronic Manifest Broker:	Not reported

Receive Date:	2005-04-13 00:00:00.0
Handler Name: DIFCO LABORATORIES INC	
Federal Waste Generator Description:	Small Quantity Generator
State District Owner:	Not reported
Large Quantity Handler of Universal Waste:	No
Recognized Trader Importer:	No

THERMO FISHER SCIENTIFIC (Continued) **1000176911**

Recognized Trader Exporter:	No
Spent Lead Acid Battery Importer:	No
Spent Lead Acid Battery Exporter:	No
Current Record:	No
Non Storage Recycler Activity:	Not reported
Electronic Manifest Broker:	Not reported

Receive Date:	2009-03-30 00:00:00.0
Handler Name: DIFCO LABORATORIES INC	
Federal Waste Generator Description:	Small Quantity Generator
State District Owner:	Not reported
Large Quantity Handler of Universal Waste:	No
Recognized Trader Importer:	No
Recognized Trader Exporter:	No
Spent Lead Acid Battery Importer:	No
Spent Lead Acid Battery Exporter:	No
Current Record:	No
Non Storage Recycler Activity:	Not reported
Electronic Manifest Broker:	Not reported

Receive Date:	2010-04-01 00:00:00.0
Handler Name: DIFCO LABORATORIES INC	
Federal Waste Generator Description:	Small Quantity Generator
State District Owner:	Not reported
Large Quantity Handler of Universal Waste:	No
Recognized Trader Importer:	No
Recognized Trader Exporter:	No
Spent Lead Acid Battery Importer:	No
Spent Lead Acid Battery Exporter:	No
Current Record:	No
Non Storage Recycler Activity:	Not reported
Electronic Manifest Broker:	Not reported

Receive Date:	2011-04-11 00:00:00.0
Handler Name: DIFCO LABORATORIES INC	
Federal Waste Generator Description:	Small Quantity Generator
State District Owner:	Not reported
Large Quantity Handler of Universal Waste:	No
Recognized Trader Importer:	No
Recognized Trader Exporter:	No
Spent Lead Acid Battery Importer:	No
Spent Lead Acid Battery Exporter:	No
Current Record:	No
Non Storage Recycler Activity:	Not reported
Electronic Manifest Broker:	Not reported

Receive Date:	2012-11-26 00:00:00.0
Handler Name: DIFCO LABORATORIES INC	
Federal Waste Generator Description:	Small Quantity Generator
State District Owner:	Not reported
Large Quantity Handler of Universal Waste:	No
Recognized Trader Importer:	No
Recognized Trader Exporter:	No
Spent Lead Acid Battery Importer:	No
Spent Lead Acid Battery Exporter:	No
Current Record:	No
Non Storage Recycler Activity:	Not reported

THERMO FISHER SCIENTIFIC (Continued) **1000176911**

Electronic Manifest Broker: Not reported

Receive Date: 2013-08-27 00:00:00.0
Handler Name: DIFCO LABORATORIES INC
Federal Waste Generator Description: Small Quantity Generator
State District Owner: Not reported
Large Quantity Handler of Universal Waste: No
Recognized Trader Importer: No
Recognized Trader Exporter: No
Spent Lead Acid Battery Importer: No
Spent Lead Acid Battery Exporter: No
Current Record: No
Non Storage Recycler Activity: Not reported
Electronic Manifest Broker: Not reported

Receive Date: 2016-07-27 00:00:00.0
Handler Name: DIFCO LABORATORIES INC
Federal Waste Generator Description: Small Quantity Generator
State District Owner: Not reported
Large Quantity Handler of Universal Waste: No
Recognized Trader Importer: No
Recognized Trader Exporter: No
Spent Lead Acid Battery Importer: No
Spent Lead Acid Battery Exporter: No
Current Record: No
Non Storage Recycler Activity: Not reported
Electronic Manifest Broker: Not reported

Receive Date: 2018-03-23 00:00:00.0
Handler Name: BECTON DICKINSON AND COMPANY
Federal Waste Generator Description: Small Quantity Generator
State District Owner: Not reported
Large Quantity Handler of Universal Waste: No
Recognized Trader Importer: No
Recognized Trader Exporter: No
Spent Lead Acid Battery Importer: No
Spent Lead Acid Battery Exporter: No
Current Record: No
Non Storage Recycler Activity: Not reported
Electronic Manifest Broker: Not reported

Receive Date: 2019-04-17 00:00:00.0
Handler Name: THERMO FISHER SCIENTIFIC
Federal Waste Generator Description: Small Quantity Generator
State District Owner: Not reported
Large Quantity Handler of Universal Waste: No
Recognized Trader Importer: No
Recognized Trader Exporter: No
Spent Lead Acid Battery Importer: No
Spent Lead Acid Battery Exporter: No
Current Record: Yes
Non Storage Recycler Activity: Not reported
Electronic Manifest Broker: Not reported

Receive Date: 1998-03-27 00:00:00.0
Handler Name: DIFCO LABORATORIES, INC.
Federal Waste Generator Description: Large Quantity Generator

THERMO FISHER SCIENTIFIC (Continued) **1000176911**

State District Owner:	Not reported
Large Quantity Handler of Universal Waste:	No
Recognized Trader Importer:	No
Recognized Trader Exporter:	No
Spent Lead Acid Battery Importer:	No
Spent Lead Acid Battery Exporter:	No
Current Record:	No
Non Storage Recycler Activity:	Not reported
Electronic Manifest Broker:	Not reported

List of NAICS Codes and Descriptions:

NAICS Code:	325413
NAICS Description:	IN-VITRO DIAGNOSTIC SUBSTANCE MANUFACTURING
NAICS Code:	325414
NAICS Description:	BIOLOGICAL PRODUCT (EXCEPT DIAGNOSTIC) MANUFACTURING
NAICS Code:	62151
NAICS Description:	MEDICAL AND DIAGNOSTIC LABORATORIES
NAICS Code:	621511
NAICS Description:	MEDICAL LABORATORIES

Facility Has Received Notices of Violation:

Found Violation:	Yes
Agency Which Determined Violation:	State
Violation Short Description:	Generators - General
Date Violation was Determined:	1986-09-24 00:00:00.0
Actual Return to Compliance Date:	1987-01-13 00:00:00.0
Return to Compliance Qualifier:	Observed
Violation Responsible Agency:	State
Scheduled Compliance Date:	Not reported
Enforcement Identifier:	002
Date of Enforcement Action:	1986-10-10 00:00:00.0
Enforcement Responsible Agency:	State
Enforcement Docket Number:	Not reported
Enforcement Attorney:	Not reported
Corrective Action Component:	No
Appeal Initiated Date:	Not reported
Appeal Resolution Date:	Not reported
Disposition Status Date:	Not reported
Disposition Status:	Not reported
Disposition Status Description:	Not reported
Consent/Final Order Sequence Number:	Not reported
Consent/Final Order Respondent Name:	Not reported
Consent/Final Order Lead Agency:	Not reported
Enforcement Type:	WRITTEN INFORMAL
Enforcement Responsible Person:	Not reported
Enforcement Responsible Sub-Organization:	Not reported
SEP Sequence Number:	Not reported
SEP Expenditure Amount:	Not reported
SEP Scheduled Completion Date:	Not reported
SEP Actual Date:	Not reported
SEP Defaulted Date:	Not reported
SEP Type:	Not reported
SEP Type Description:	Not reported

THERMO FISHER SCIENTIFIC (Continued) **1000176911**

Proposed Amount:	Not reported
Final Monetary Amount:	Not reported
Paid Amount:	Not reported
Final Count:	Not reported
Final Amount:	Not reported

Found Violation:	Yes
Agency Which Determined Violation:	EPA
Violation Short Description:	Universal Waste - Small Quantity Handlers
Date Violation was Determined:	2012-07-18 00:00:00.0
Actual Return to Compliance Date:	2012-10-23 00:00:00.0
Return to Compliance Qualifier:	Documented
Violation Responsible Agency:	EPA
Scheduled Compliance Date:	Not reported
Enforcement Identifier:	001
Date of Enforcement Action:	2012-09-10 00:00:00.0
Enforcement Responsible Agency:	EPA
Enforcement Docket Number:	Not reported
Enforcement Attorney:	Not reported
Corrective Action Component:	No
Appeal Initiated Date:	Not reported
Appeal Resolution Date:	Not reported
Disposition Status Date:	Not reported
Disposition Status:	Not reported
Disposition Status Description:	Not reported
Consent/Final Order Sequence Number:	Not reported
Consent/Final Order Respondent Name:	Not reported
Consent/Final Order Lead Agency:	Not reported
Enforcement Type:	WRITTEN INFORMAL
Enforcement Responsible Person:	BDO
Enforcement Responsible Sub-Organization:	Not reported
SEP Sequence Number:	Not reported
SEP Expenditure Amount:	Not reported
SEP Scheduled Completion Date:	Not reported
SEP Actual Date:	Not reported
SEP Defaulted Date:	Not reported
SEP Type:	Not reported
SEP Type Description:	Not reported
Proposed Amount:	Not reported
Final Monetary Amount:	Not reported
Paid Amount:	Not reported
Final Count:	Not reported
Final Amount:	Not reported

Found Violation:	Yes
Agency Which Determined Violation:	EPA
Violation Short Description:	Universal Waste - Small Quantity Handlers
Date Violation was Determined:	2012-07-18 00:00:00.0
Actual Return to Compliance Date:	2012-10-23 00:00:00.0
Return to Compliance Qualifier:	Documented
Violation Responsible Agency:	EPA
Scheduled Compliance Date:	Not reported
Enforcement Identifier:	001
Date of Enforcement Action:	2012-09-10 00:00:00.0
Enforcement Responsible Agency:	EPA
Enforcement Docket Number:	Not reported
Enforcement Attorney:	Not reported

THERMO FISHER SCIENTIFIC (Continued) **1000176911**

Corrective Action Component: No
Appeal Initiated Date: Not reported
Appeal Resolution Date: Not reported
Disposition Status Date: Not reported
Disposition Status: Not reported
Disposition Status Description: Not reported
Consent/Final Order Sequence Number:Not reported
Consent/Final Order Respondent Name: Not reported
Consent/Final Order Lead Agency: Not reported
Enforcement Type: WRITTEN INFORMAL
Enforcement Responsible Person: BDO
Enforcement Responsible Sub-Organization: Not reported
SEP Sequence Number: Not reported
SEP Expenditure Amount: Not reported
SEP Scheduled Completion Date: Not reported
SEP Actual Date: Not reported
SEP Defaulted Date: Not reported
SEP Type: Not reported
SEP Type Description: Not reported
Proposed Amount: Not reported
Final Monetary Amount: Not reported
Paid Amount: Not reported
Final Count: Not reported
Final Amount: Not reported

Found Violation: Yes
Agency Which Determined Violation: EPA
Violation Short Description: Permits - Application
Date Violation was Determined: 2012-07-18 00:00:00.0
Actual Return to Compliance Date: 2012-10-23 00:00:00.0
Return to Compliance Qualifier: Documented
Violation Responsible Agency: EPA
Scheduled Compliance Date: Not reported
Enforcement Identifier: 001
Date of Enforcement Action: 2012-09-10 00:00:00.0
Enforcement Responsible Agency: EPA
Enforcement Docket Number: Not reported
Enforcement Attorney: Not reported
Corrective Action Component: No
Appeal Initiated Date: Not reported
Appeal Resolution Date: Not reported
Disposition Status Date: Not reported
Disposition Status: Not reported
Disposition Status Description: Not reported
Consent/Final Order Sequence Number:Not reported
Consent/Final Order Respondent Name: Not reported
Consent/Final Order Lead Agency: Not reported
Enforcement Type: WRITTEN INFORMAL
Enforcement Responsible Person: BDO
Enforcement Responsible Sub-Organization: Not reported
SEP Sequence Number: Not reported
SEP Expenditure Amount: Not reported
SEP Scheduled Completion Date: Not reported
SEP Actual Date: Not reported
SEP Defaulted Date: Not reported
SEP Type: Not reported
SEP Type Description: Not reported

THERMO FISHER SCIENTIFIC (Continued) **1000176911**

Proposed Amount:	Not reported
Final Monetary Amount:	Not reported
Paid Amount:	Not reported
Final Count:	Not reported
Final Amount:	Not reported
Found Violation:	Yes
Agency Which Determined Violation:	EPA
Violation Short Description:	Universal Waste - Small Quantity Handlers
Date Violation was Determined:	2012-07-18 00:00:00.0
Actual Return to Compliance Date:	2012-10-23 00:00:00.0
Return to Compliance Qualifier:	Documented
Violation Responsible Agency:	EPA
Scheduled Compliance Date:	Not reported
Enforcement Identifier:	001
Date of Enforcement Action:	2012-09-10 00:00:00.0
Enforcement Responsible Agency:	EPA
Enforcement Docket Number:	Not reported
Enforcement Attorney:	Not reported
Corrective Action Component:	No
Appeal Initiated Date:	Not reported
Appeal Resolution Date:	Not reported
Disposition Status Date:	Not reported
Disposition Status:	Not reported
Disposition Status Description:	Not reported
Consent/Final Order Sequence Number:	Not reported
Consent/Final Order Respondent Name:	Not reported
Consent/Final Order Lead Agency:	Not reported
Enforcement Type:	WRITTEN INFORMAL
Enforcement Responsible Person:	BDO
Enforcement Responsible Sub-Organization:	Not reported
SEP Sequence Number:	Not reported
SEP Expenditure Amount:	Not reported
SEP Scheduled Completion Date:	Not reported
SEP Actual Date:	Not reported
SEP Defaulted Date:	Not reported
SEP Type:	Not reported
SEP Type Description:	Not reported
Proposed Amount:	Not reported
Final Monetary Amount:	Not reported
Paid Amount:	Not reported
Final Count:	Not reported
Final Amount:	Not reported
Found Violation:	Yes
Agency Which Determined Violation:	State
Violation Short Description:	Generators - General
Date Violation was Determined:	1986-09-24 00:00:00.0
Actual Return to Compliance Date:	1987-01-13 00:00:00.0
Return to Compliance Qualifier:	Observed
Violation Responsible Agency:	State
Scheduled Compliance Date:	1987-01-08 00:00:00.0
Enforcement Identifier:	001
Date of Enforcement Action:	1986-12-08 00:00:00.0
Enforcement Responsible Agency:	State
Enforcement Docket Number:	Not reported
Enforcement Attorney:	Not reported

THERMO FISHER SCIENTIFIC (Continued) **1000176911**

Corrective Action Component: No
Appeal Initiated Date: Not reported
Appeal Resolution Date: Not reported
Disposition Status Date: Not reported
Disposition Status: Not reported
Disposition Status Description: Not reported
Consent/Final Order Sequence Number:Not reported
Consent/Final Order Respondent Name: Not reported
Consent/Final Order Lead Agency: Not reported
Enforcement Type: WRITTEN INFORMAL
Enforcement Responsible Person: Not reported
Enforcement Responsible Sub-Organization: Not reported
SEP Sequence Number: Not reported
SEP Expenditure Amount: Not reported
SEP Scheduled Completion Date: Not reported
SEP Actual Date: Not reported
SEP Defaulted Date: Not reported
SEP Type: Not reported
SEP Type Description: Not reported
Proposed Amount: Not reported
Final Monetary Amount: Not reported
Paid Amount: Not reported
Final Count: Not reported
Final Amount: Not reported

Found Violation: Yes
Agency Which Determined Violation: EPA
Violation Short Description: Generators - Pre-transport
Date Violation was Determined: 2012-07-18 00:00:00.0
Actual Return to Compliance Date: 2012-10-23 00:00:00.0
Return to Compliance Qualifier: Documented
Violation Responsible Agency: EPA
Scheduled Compliance Date: Not reported
Enforcement Identifier: 001
Date of Enforcement Action: 2012-09-10 00:00:00.0
Enforcement Responsible Agency: EPA
Enforcement Docket Number: Not reported
Enforcement Attorney: Not reported
Corrective Action Component: No
Appeal Initiated Date: Not reported
Appeal Resolution Date: Not reported
Disposition Status Date: Not reported
Disposition Status: Not reported
Disposition Status Description: Not reported
Consent/Final Order Sequence Number:Not reported
Consent/Final Order Respondent Name: Not reported
Consent/Final Order Lead Agency: Not reported
Enforcement Type: WRITTEN INFORMAL
Enforcement Responsible Person: BDO
Enforcement Responsible Sub-Organization: Not reported
SEP Sequence Number: Not reported
SEP Expenditure Amount: Not reported
SEP Scheduled Completion Date: Not reported
SEP Actual Date: Not reported
SEP Defaulted Date: Not reported
SEP Type: Not reported
SEP Type Description: Not reported

THERMO FISHER SCIENTIFIC (Continued) **1000176911**

Proposed Amount: Not reported
Final Monetary Amount: Not reported
Paid Amount: Not reported
Final Count: Not reported
Final Amount: Not reported

Found Violation: Yes
Agency Which Determined Violation: EPA
Violation Short Description: Generators - Pre-transport
Date Violation was Determined: 2012-07-18 00:00:00.0
Actual Return to Compliance Date: 2012-10-23 00:00:00.0
Return to Compliance Qualifier: Documented
Violation Responsible Agency: EPA
Scheduled Compliance Date: Not reported
Enforcement Identifier: 001
Date of Enforcement Action: 2012-09-10 00:00:00.0
Enforcement Responsible Agency: EPA
Enforcement Docket Number: Not reported
Enforcement Attorney: Not reported
Corrective Action Component: No
Appeal Initiated Date: Not reported
Appeal Resolution Date: Not reported
Disposition Status Date: Not reported
Disposition Status: Not reported
Disposition Status Description: Not reported
Consent/Final Order Sequence Number:Not reported
Consent/Final Order Respondent Name: Not reported
Consent/Final Order Lead Agency: Not reported
Enforcement Type: WRITTEN INFORMAL
Enforcement Responsible Person: BDO
Enforcement Responsible Sub-Organization: Not reported
SEP Sequence Number: Not reported
SEP Expenditure Amount: Not reported
SEP Scheduled Completion Date: Not reported
SEP Actual Date: Not reported
SEP Defaulted Date: Not reported
SEP Type: Not reported
SEP Type Description: Not reported
Proposed Amount: Not reported
Final Monetary Amount: Not reported
Paid Amount: Not reported
Final Count: Not reported
Final Amount: Not reported

Found Violation: Yes
Agency Which Determined Violation: EPA
Violation Short Description: TSD IS-Container Use and Management
Date Violation was Determined: 2012-07-18 00:00:00.0
Actual Return to Compliance Date: 2012-10-30 00:00:00.0
Return to Compliance Qualifier: Documented
Violation Responsible Agency: EPA
Scheduled Compliance Date: Not reported
Enforcement Identifier: 001
Date of Enforcement Action: 2012-09-10 00:00:00.0
Enforcement Responsible Agency: EPA
Enforcement Docket Number: Not reported
Enforcement Attorney: Not reported

THERMO FISHER SCIENTIFIC (Continued) **1000176911**

Corrective Action Component: No
Appeal Initiated Date: Not reported
Appeal Resolution Date: Not reported
Disposition Status Date: Not reported
Disposition Status: Not reported
Disposition Status Description: Not reported
Consent/Final Order Sequence Number:Not reported
Consent/Final Order Respondent Name: Not reported
Consent/Final Order Lead Agency: Not reported
Enforcement Type: WRITTEN INFORMAL
Enforcement Responsible Person: BDO
Enforcement Responsible Sub-Organization: Not reported
SEP Sequence Number: Not reported
SEP Expenditure Amount: Not reported
SEP Scheduled Completion Date: Not reported
SEP Actual Date: Not reported
SEP Defaulted Date: Not reported
SEP Type: Not reported
SEP Type Description: Not reported
Proposed Amount: Not reported
Final Monetary Amount: Not reported
Paid Amount: Not reported
Final Count: Not reported
Final Amount: Not reported

Evaluation Action Summary:
Evaluation Date: 1986-09-24 00:00:00.0
Evaluation Responsible Agency: State
Found Violation: Yes
Evaluation Type Description: COMPLIANCE EVALUATION INSPECTION ON-SITE
Evaluation Responsible Person Identifier: Not reported
Evaluation Responsible Sub-Organization: Not reported
Actual Return to Compliance Date: 1987-01-13 00:00:00.0
Scheduled Compliance Date: Not reported
Date of Request: Not reported
Date Response Received: Not reported
Request Agency: Not reported
Former Citation: Not reported

Evaluation Date: 2012-07-18 00:00:00.0
Evaluation Responsible Agency: EPA
Found Violation: Yes
Evaluation Type Description: COMPLIANCE EVALUATION INSPECTION ON-SITE
Evaluation Responsible Person Identifier: BDO
Evaluation Responsible Sub-Organization: Not reported
Actual Return to Compliance Date: 2012-10-23 00:00:00.0
Scheduled Compliance Date: Not reported
Date of Request: Not reported
Date Response Received: Not reported
Request Agency: Not reported
Former Citation: Not reported

Evaluation Date: 2012-07-18 00:00:00.0
Evaluation Responsible Agency: EPA
Found Violation: Yes
Evaluation Type Description: COMPLIANCE EVALUATION INSPECTION ON-SITE
Evaluation Responsible Person Identifier: BDO

THERMO FISHER SCIENTIFIC (Continued) **1000176911**

Evaluation Responsible Sub-Organization:	Not reported
Actual Return to Compliance Date:	2012-10-23 00:00:00.0
Scheduled Compliance Date:	Not reported
Date of Request:	Not reported
Date Response Received:	Not reported
Request Agency:	Not reported
Former Citation:	Not reported

Evaluation Date:	2012-07-18 00:00:00.0
Evaluation Responsible Agency:	EPA
Found Violation:	Yes
Evaluation Type Description:	COMPLIANCE EVALUATION INSPECTION ON-SITE
Evaluation Responsible Person Identifier:	BDO
Evaluation Responsible Sub-Organization:	Not reported
Actual Return to Compliance Date:	2012-10-23 00:00:00.0
Scheduled Compliance Date:	Not reported
Date of Request:	Not reported
Date Response Received:	Not reported
Request Agency:	Not reported
Former Citation:	Not reported

Evaluation Date:	2012-07-18 00:00:00.0
Evaluation Responsible Agency:	EPA
Found Violation:	Yes
Evaluation Type Description:	COMPLIANCE EVALUATION INSPECTION ON-SITE
Evaluation Responsible Person Identifier:	BDO
Evaluation Responsible Sub-Organization:	Not reported
Actual Return to Compliance Date:	2012-10-23 00:00:00.0
Scheduled Compliance Date:	Not reported
Date of Request:	Not reported
Date Response Received:	Not reported
Request Agency:	Not reported
Former Citation:	Not reported

Evaluation Date:	1986-09-24 00:00:00.0
Evaluation Responsible Agency:	State
Found Violation:	Yes
Evaluation Type Description:	COMPLIANCE EVALUATION INSPECTION ON-SITE
Evaluation Responsible Person Identifier:	Not reported
Evaluation Responsible Sub-Organization:	Not reported
Actual Return to Compliance Date:	1987-01-13 00:00:00.0
Scheduled Compliance Date:	1987-01-08 00:00:00.0
Date of Request:	Not reported
Date Response Received:	Not reported
Request Agency:	Not reported
Former Citation:	Not reported

Evaluation Date:	2012-07-18 00:00:00.0
Evaluation Responsible Agency:	EPA
Found Violation:	Yes
Evaluation Type Description:	COMPLIANCE EVALUATION INSPECTION ON-SITE
Evaluation Responsible Person Identifier:	BDO
Evaluation Responsible Sub-Organization:	Not reported
Actual Return to Compliance Date:	2012-10-23 00:00:00.0
Scheduled Compliance Date:	Not reported
Date of Request:	Not reported
Date Response Received:	Not reported

THERMO FISHER SCIENTIFIC (Continued) **1000176911**

Request Agency:	Not reported
Former Citation:	Not reported
Evaluation Date:	2012-07-18 00:00:00.0
Evaluation Responsible Agency:	EPA
Found Violation:	Yes
Evaluation Type Description:	COMPLIANCE EVALUATION INSPECTION ON-SITE
Evaluation Responsible Person Identifier:	BDO
Evaluation Responsible Sub-Organization:	Not reported
Actual Return to Compliance Date:	2012-10-23 00:00:00.0
Scheduled Compliance Date:	Not reported
Date of Request:	Not reported
Date Response Received:	Not reported
Request Agency:	Not reported
Former Citation:	Not reported
Evaluation Date:	2012-07-18 00:00:00.0
Evaluation Responsible Agency:	EPA
Found Violation:	Yes
Evaluation Type Description:	COMPLIANCE EVALUATION INSPECTION ON-SITE
Evaluation Responsible Person Identifier:	BDO
Evaluation Responsible Sub-Organization:	Not reported
Actual Return to Compliance Date:	2012-10-30 00:00:00.0
Scheduled Compliance Date:	Not reported
Date of Request:	Not reported
Date Response Received:	Not reported
Request Agency:	Not reported
Former Citation:	Not reported

LUST:

Name:	DIFCO LABORATORIES
Address:	920 HENRY ST
City,State,Zip:	DETROIT, MI 48201-
Facility ID:	00039276
Source:	STATE OF MICHIGAN
Owner Name:	DifcoLaboratories
Owner Address:	Not reported
Owner City,St,Zip:	UNKNOWN, MI
Owner Contact:	Not reported
Owner Phone:	Not reported
Country:	USA
District:	Warren
Site Name:	Difco Laboratories
Latitude:	42.33727
Longitude:	-83.06223
Date of Collection:	01/11/2001
Method of Collection:	Address Matching-House Number
Accuracy:	100
Accuracy Value Unit:	FEET
Horizontal Data:	NAD83
Point Line Area:	POINT
Desc Category:	Plant Entrance (Freight)
Leak Number:	C-0111-97
Release Date:	02/19/1997
Substance Released:	Gasoline

THERMO FISHER SCIENTIFIC (Continued) **1000176911**

Release Status: Closed
Release Closed Date: 06/30/1997

UST:

Name:	DIFCO LABORATORIES
Address:	920 HENRY ST
City,State,Zip:	DETROIT 48201-2532
Facility Type:	CLOSED
Facility ID:	00039276
Facility Region:	Not reported
Owner Name:	DIFCO LABORATORIES
Owner Address:	PO BOX 331058
Owner City:	DETROIT
Owner State:	MI
Owner Zip:	48232-7058
Owner Contact:	Not reported
Owner Phone:	7344628500
Contact:	STEVE VISSOTSKI
Contact Phone:	(313) 442-8768
Date of Collection:	01/11/2001
Accuracy:	100
Horizontal Datum:	NAD83
Accuracy Value Unit:	FEET
Source:	STATE OF MICHIGAN
Point Line Area:	POINT
Desc Category:	Plant Entrance (Freight)
Method of Collection:	Address Matching-House Number
District:	Region 1 - SE Michigan District Office
Tank ID:	1
Capacity:	250
Tank Status:	Removed from Ground
Substance:	Gasoline
Install Date:	01/01/1920
Remove Date:	03/28/1997
Tank Number:	Not reported
Tank Details Compartments:	Not reported
Tank Release Detection:	Not reported
Pipe Release Detection:	Not reported
Piping Material:	Not reported
Piping Type:	Not reported
Tank Construction:	Not reported
Impressed Device:	Not reported
Latitude:	42.33727
Longitude:	-83.06223

ICIS:

Enforcement Action ID:	05-200073595
FRS ID:	110000406490
Action Name:	BD Diagnostics
Facility Name:	DIFCO LABORATORIES INC
Facility Address:	920 HENRY ST. DETROIT, MI 48201
Enforcement Action Type:	Notice of Violation
Facility County:	WAYNE
Program System Acronym:	RCRAINFO
Enforcement Action Forum Desc:	Administrative - Informal
EA Type Code:	NOV

THERMO FISHER SCIENTIFIC (Continued) **1000176911**

Facility SIC Code:	Not reported
Federal Facility ID:	Not reported
Latitude in Decimal Degrees:	42.33689
Longitude in Decimal Degrees:	-83.06255
Permit Type Desc:	Not reported
Program System Acronym:	MID005378179
Facility NAICS Code:	Not reported
Tribal Land Code:	Not reported

FINDS:
Registry ID: 110000406490

Click Here:

Environmental Interest/Information System:
NCDB (National Compliance Data Base) supports implementation of the Federal Insecticide, Fungicide, and Rodenticide Act (FIFRA) and the Toxic Substances Control Act (TSCA). The system tracks inspections in regions and states with cooperative agreements, enforcement actions, and settlements.
US EPA TRIS (Toxics Release Inventory System) contains information from facilities on the amounts of over 300 listed toxic chemicals that these facilities release directly to air, water, land, or that are transported off-site.
RCRAInfo is a national information system that supports the Resource Conservation and Recovery Act (RCRA) program through the tracking of events and activities related to facilities that generate, transport, and treat, store, or dispose of hazardous waste. RCRAInfo allows RCRA program staff to track the notification, permit, compliance, and corrective action activities required under RCRA.

Click this hyperlink while viewing on your computer to access additional FINDS: detail in the EDR Site Report.

ECHO:

Envid:	1000176911
Registry ID:	110000406490
DFR URL:	http://echo.epa.gov/detailed-facility-report?fid=110000406490
Name:	THERMO FISHER SCIENTIFIC
Address:	920 HENRY ST.
City,State,Zip:	DETROIT, MI 48201

NY MANIFEST:

Name:	DIFCO LABORATORIES
Address:	920 HENRY ST
City,State,Zip:	DETROIT, MI 48201
Country:	USA
EPA ID:	MID005378179
Facility Status:	Not reported
Location Address 1:	920 HENRY STREET
Code:	BP
Location Address 2:	Not reported
Total Tanks:	Not reported
Location City:	DETROIT
Location State:	MI
Location Zip:	48232

THERMO FISHER SCIENTIFIC (Continued) **1000176911**

Location Zip 4:	Not reported

NY MANIFEST:

EPAID:	MID005378179
Mailing Name:	DIFCO LABORATORIES
Mailing Contact:	CHRISTOPHER MCBEE
Mailing Address 1:	920 HENRY STREET
Mailing Address 2:	Not reported
Mailing City:	DETROIT
Mailing State:	MI
Mailing Zip:	48232
Mailing Zip 4:	Not reported
Mailing Country:	USA
Mailing Phone:	3134628500

NY MANIFEST:

Document ID:	NYB2447226
Manifest Status:	C
seq:	Not reported
Year:	1991
Trans1 State ID:	80346VNY
Trans2 State ID:	Not reported
Generator Ship Date:	09/18/1991
Trans1 Recv Date:	09/18/1991
Trans2 Recv Date:	/ /
TSD Site Recv Date:	09/20/1991
Part A Recv Date:	10/03/1991
Part B Recv Date:	10/03/1991
Generator EPA ID:	MID005378179
Trans1 EPA ID:	NYD982792814
Trans2 EPA ID:	Not reported
TSDF ID 1:	NYD043815703
TSDF ID 2:	Not reported
Manifest Tracking Number:	Not reported
Import Indicator:	Not reported
Export Indicator:	Not reported
Discr Quantity Indicator:	Not reported
Discr Type Indicator:	Not reported
Discr Residue Indicator:	Not reported
Discr Partial Reject Indicator:	Not reported
Discr Full Reject Indicator:	Not reported
Manifest Ref Number:	Not reported
Alt Facility RCRA ID:	Not reported
Alt Facility Sign Date:	Not reported
MGMT Method Type Code:	Not reported
Waste Code:	F005 - UNKNOWN
Waste Code:	Not reported
Waste Code:	Not reported
Waste Code:	Not reported
Waste Code:	Not reported
Waste Code:	Not reported
Quantity:	00165
Units:	G - Gallons (liquids only)* (8.3 pounds)
Number of Containers:	003
Container Type:	DM - Metal drums, barrels
Handling Method:	B Incineration, heat recovery, burning.
Specific Gravity:	100

THERMO FISHER SCIENTIFIC (Continued) **1000176911**

Waste Code:	D008 - LEAD 5.0 MG/L TCLP
Waste Code:	Not reported
Waste Code:	Not reported
Waste Code:	Not reported
Waste Code:	Not reported
Quantity:	00110
Units:	G - Gallons (liquids only)* (8.3 pounds)
Number of Containers:	002
Container Type:	DM - Metal drums, barrels
Handling Method:	L Landfill.
Specific Gravity:	100

WDS:

Name:	THERMO FISHER SCIENTIFIC
Address:	920 HENRY ST
City,State,Zip:	DETROIT, MI 48201
Site Id:	MID005378179
WMD Id:	393625
Site Specific Name:	AB DETROIT
Mailing Address:	920 HENRY ST
Mailing City/State/Zip:	48201
Mailing County:	WAYNE

AD178 **NAZAR PARKING** **MI LUST** **U004135493**
SE **145 W ELIZABETH ST** **MI UST** **N/A**
1/8-1/4 **DETROIT, MI 48201** **MI INVENTORY**
0.216 mi.
1140 ft. **Site 1 of 4 in cluster AD**

Relative:
Lower

Actual:
603 ft.

LUST:

Name:	NAZAR PARKING
Address:	145 W ELIZABETH ST
City,State,Zip:	DETROIT, MI 48201-
Facility ID:	00042174
Source:	STATE OF MICHIGAN
Owner Name:	ElizabethStreet Properties
Owner Address:	Not reported
Owner City,St,Zip:	UNKNOWN, MI
Owner Contact:	Not reported
Owner Phone:	Not reported
Country:	USA
District:	Warren
Site Name:	Former Detroit Garage Inc
Latitude:	42.33663
Longitude:	-83.05355
Date of Collection:	10/22/2007
Method of Collection:	Interpolation-Map
Accuracy:	40
Accuracy Value Unit:	FEET
Horizontal Data:	NAD83
Point Line Area:	POINT
Desc Category:	Not reported
Leak Number:	C-0087-07
Release Date:	08/15/2006
Substance Released:	Unknown,Unknown,Unknown,Unknown,Unknown,Unknown

NAZAR PARKING (Continued) **U004135493**

Release Status: Open
Release Closed Date: Not reported

UST:

Name:	NAZAR PARKING
Address:	145 W ELIZABETH ST
City,State,Zip:	DETROIT 48201-3459
Facility Type:	CLOSED
Facility ID:	00042174
Facility Region:	Not reported
Owner Name:	Not reported
Owner Address:	Not reported
Owner City:	Not reported
Owner State:	MI
Owner Zip:	Not reported
Owner Contact:	Not reported
Owner Phone:	2488792000
Contact:	Jeffrey D Laswell
Contact Phone:	(734) 320-0580
Date of Collection:	10/22/2007
Accuracy:	40
Horizontal Datum:	NAD83
Accuracy Value Unit:	FEET
Source:	STATE OF MICHIGAN
Point Line Area:	POINT
Desc Category:	Not reported
Method of Collection:	Interpolation-Map
District:	Region 1 - SE Michigan District Office
Tank ID:	8
Capacity:	6000
Tank Status:	Closed in Ground
Substance:	Gasoline
Install Date:	Not reported
Remove Date:	01/01/1977
Tank Number:	Not reported
Tank Details Compartments:	Not reported
Tank Release Detection:	Not reported
Pipe Release Detection:	Not reported
Piping Material:	Not reported
Piping Type:	Not reported
Tank Construction:	Not reported
Impressed Device:	Not reported
Latitude:	42.33663
Longitude:	-83.05355

Name:	NAZAR PARKING
Address:	145 W ELIZABETH ST
City,State,Zip:	DETROIT 48201-3459
Facility Type:	CLOSED
Facility ID:	00042174
Facility Region:	Not reported
Owner Name:	Not reported
Owner Address:	Not reported
Owner City:	Not reported
Owner State:	MI
Owner Zip:	Not reported
Owner Contact:	Not reported
Owner Phone:	2488792000

NAZAR PARKING (Continued) **U004135493**

Contact:	Jeffrey D Laswell
Contact Phone:	(734) 320-0580
Date of Collection:	10/22/2007
Accuracy:	40
Horizontal Datum:	NAD83
Accuracy Value Unit:	FEET
Source:	STATE OF MICHIGAN
Point Line Area:	POINT
Desc Category:	Not reported
Method of Collection:	Interpolation-Map
District:	Region 1 - SE Michigan District Office
Tank ID:	7
Capacity:	6000
Tank Status:	Closed in Ground
Substance:	Gasoline
Install Date:	Not reported
Remove Date:	01/01/1977
Tank Number:	Not reported
Tank Details Compartments:	Not reported
Tank Release Detection:	Not reported
Pipe Release Detection:	Not reported
Piping Material:	Not reported
Piping Type:	Not reported
Tank Construction:	Not reported
Impressed Device:	Not reported
Latitude:	42.33663
Longitude:	-83.05355

Name:	VACANT LOT
Address:	145 W ELIZABETH ST
City,State,Zip:	DETROIT 48201-3459
Facility Type:	CLOSED
Facility ID:	00042701
Facility Region:	Not reported
Owner Name:	ODM PARKING PROPERTY LLC
Owner Address:	840 W LONG LAKE RD SUITE #150
Owner City:	TROY
Owner State:	MI
Owner Zip:	48098
Owner Contact:	Not reported
Owner Phone:	2488792000
Contact:	Not reported
Contact Phone:	Not reported
Date of Collection:	Not reported
Accuracy:	Not reported
Horizontal Datum:	Not reported
Accuracy Value Unit:	Not reported
Source:	Not reported
Point Line Area:	Not reported
Desc Category:	Not reported
Method of Collection:	Not reported
District:	Not reported
Tank ID:	1
Capacity:	8000
Tank Status:	Closed in Ground
Substance:	Diesel
Install Date:	Not reported

NAZAR PARKING (Continued) **U004135493**

Remove Date:	Not reported
Tank Number:	Not reported
Tank Details Compartments:	Not reported
Tank Release Detection:	Not reported
Pipe Release Detection:	Not reported
Piping Material:	Not reported
Piping Type:	Not reported
Tank Construction:	Not reported
Impressed Device:	Not reported
Latitude:	Not reported
Longitude:	Not reported

INVENTORY:

Name:	NAZAR PARKING
Address:	145 W ELIZABETH ST
City,State,Zip:	DETROIT, MI 48201
Bea Number:	Not reported
Township:	Not reported
District:	Southeast MI
Data Source:	Part 213
Latitude:	42.33664
Longitude:	-83.05355

AD179 **FORMER GAS STATION/PARKING GARAGE** **MI BEA** **S108414498**
SE **145 WEST ELIZABETH STREET** **N/A**
1/8-1/4 **DETROIT, MI**
0.216 mi.
1140 ft. **Site 2 of 4 in cluster AD**

Relative:
Lower

Actual:
603 ft.

BEA:

Secondary Address:	Fox Box Office
BEA Number:	3328
District:	Southeast MI
Date Received:	10/19/2006
Submitter Name:	Elizabeth Street Properties LLC
Petition Determination:	No Request
Petition Disclosure:	0
Category:	No Hazardous Substance(s)
Determination 20107A:	No Request
Reviewer:	schlaufj
Division Assigned:	Storage Tank Division

---

180 **MELLISH PROPERTY** **MI INVENTORY** **S113828170**
NNE **48 SPROAT STREET AND** **MI BEA** **N/A**
1/8-1/4 **DETROIT, MI 48201**
0.223 mi.
1178 ft.

Relative:
Higher

Actual:
613 ft.

INVENTORY:

Name:	MELLISH PROPERTY
Address:	48 SPROAT STREET AND 20, 33, 34, 40 TEMPLE STREET
City,State,Zip:	MI 48201
Bea Number:	201305634LV
Township:	Detroit
District:	Southeast MI
Data Source:	BEA

MELLISH PROPERTY (Continued) **S113828170**

Latitude: Not reported
Longitude: Not reported

BEA:
Secondary Address: 20, 33, 34, 40 Temple Street
BEA Number: 5634
District: Southeast MI
Date Received: 07/02/2013
Submitter Name: Westward Realty, LLC
Petition Determination: No Request
Petition Disclosure: 0
Category: Not reported
Determination 20107A: No Request
Reviewer: scheelsj
Division Assigned: RRD

AB181
North
1/8-1/4
0.225 mi.
1189 ft.

ODM PARKING, LLC **MI INVENTORY** **S119009644**
2776 PARK AVENUE, 48 SPROAT STREET AND 63 TEMPLE STREET **N/A**
WAYNE (County), MI 48201

Site 2 of 3 in cluster AB

Relative:
Higher

Actual:
613 ft.

INVENTORY:
Name: ODM PARKING, LLC
Address: 2776 PARK AVENUE, 48 SPROAT STREET AND 63 TEMPLE STREET
City,State,Zip: MI 48201
Bea Number: 201607429LV
Township: Detroit
District: Southeast MI
Data Source: BEA
Latitude: Not reported
Longitude: Not reported

182
ENE
1/8-1/4
0.227 mi.
1196 ft.

BRUSH PARK - MULTI SITE DEMOLITION **MI BROWNFIELDS** **S107135863**
WOODWARD & FISHER FREEWAY **N/A**
DETROIT, MI

Relative:
Lower

Actual:
606 ft.

BROWNFIELDS:
Facility ID: Not reported
Region: 1
Status: Not reported
Properry Use: vacant land
BEA: No
Ernie Id Number: 82001747

AE183 **GRAND RIVER REVIVAL, LLC** **MI INVENTORY** **S118693668**
West **2704 FOURTH STREET** **N/A**
1/8-1/4 **WAYNE (County), MI 48201**
0.230 mi.
1214 ft. **Site 1 of 7 in cluster AE**

Relative:
Higher

Actual:
609 ft.

INVENTORY:

Name:	GRAND RIVER REVIVAL, LLC
Address:	2704 FOURTH STREET
City,State,Zip:	MI 48201
Bea Number:	201607018LV
Township:	Detroit
District:	Southeast MI
Data Source:	BEA
Latitude:	Not reported
Longitude:	Not reported

AD184 **PARK AVE** **RCRA NonGen / NLR** **1000265911**
ESE **2029 PARK AVE** **MID982623936**
1/8-1/4 **DETROIT, MI 48226**
0.234 mi.
1233 ft. **Site 3 of 4 in cluster AD**

Relative:
Lower

Actual:
603 ft.

RCRA NonGen / NLR:

Date Form Received by Agency:	2001-12-31 00:00:00.0
Handler Name:	PARK AVE
Handler Address:	2029 PARK AVE
Handler City,State,Zip:	DETROIT, MI 48226
EPA ID:	MID982623936
Contact Name:	BETTYE BOWIE
Contact Address:	2029 PARK AVE
Contact City,State,Zip:	DETROIT, MI 48226
Contact Telephone:	313-961-7695
Contact Fax:	Not reported
Contact Email:	Not reported
Contact Title:	Not reported
EPA Region:	05
Land Type:	Other
Federal Waste Generator Description:	Not a generator, verified
Non-Notifier:	Not reported
Biennial Report Cycle:	Not reported
Accessibility:	Not reported
Active Site Indicator:	Not reported
State District Owner:	Not reported
State District:	Not reported
Mailing Address:	2029 PARK AVE
Mailing City,State,Zip:	DETROIT, MI 48226
Owner Name:	NO ACTIVE O/OP AS NOT GENERATING WASTE
Owner Type:	Private
Operator Name:	NO ACTIVE O/OP AS NOT GENERATING WASTE
Operator Type:	Private
Short-Term Generator Activity:	No
Importer Activity:	No
Mixed Waste Generator:	No
Transporter Activity:	No
Transfer Facility Activity:	No
Recycler Activity with Storage:	No
Small Quantity On-Site Burner Exemption:	No
Smelting Melting and Refining Furnace Exemption:	No
Underground Injection Control:	No

PARK AVE (Continued) **1000265911**

Off-Site Waste Receipt:	No
Universal Waste Indicator:	No
Universal Waste Destination Facility:	No
Federal Universal Waste:	No
Active Site Fed-Reg Treatment Storage and Disposal Facility:	Not reported
Active Site Converter Treatment storage and Disposal Facility:	Not reported
Active Site State-Reg Treatment Storage and Disposal Facility:	Not reported
Active Site State-Reg Handler:	---
Federal Facility Indicator:	Not reported
Hazardous Secondary Material Indicator:	NN
Sub-Part K Indicator:	Not reported
Commercial TSD Indicator:	No
Treatment Storage and Disposal Type:	Not reported
2018 GPRA Permit Baseline:	Not on the Baseline
2018 GPRA Renewals Baseline:	Not on the Baseline
Permit Renewals Workload Universe:	Not reported
Permit Workload Universe:	Not reported
Permit Progress Universe:	Not reported
Post-Closure Workload Universe:	Not reported
Closure Workload Universe:	Not reported
202 GPRA Corrective Action Baseline:	No
Corrective Action Workload Universe:	No
Subject to Corrective Action Universe:	No
Non-TSDFs Where RCRA CA has Been Imposed Universe:	No
TSDFs Potentially Subject to CA Under 3004 (u)/(v) Universe:	No
TSDFs Only Subject to CA under Discretionary Auth Universe:	No
Corrective Action Priority Ranking:	No NCAPS ranking
Environmental Control Indicator:	No
Institutional Control Indicator:	No
Human Exposure Controls Indicator:	N/A
Groundwater Controls Indicator:	N/A
Operating TSDF Universe:	Not reported
Full Enforcement Universe:	Not reported
Significant Non-Complier Universe:	No
Unaddressed Significant Non-Complier Universe:	No
Addressed Significant Non-Complier Universe:	No
Significant Non-Complier With a Compliance Schedule Universe:	No
Financial Assurance Required:	Not reported
Handler Date of Last Change:	2011-03-03 13:15:53.0
Recognized Trader-Importer:	No
Recognized Trader-Exporter:	No
Importer of Spent Lead Acid Batteries:	No
Exporter of Spent Lead Acid Batteries:	No
Recycler Activity Without Storage:	Not reported
Manifest Broker:	Not reported
Sub-Part P Indicator:	Not reported

Hazardous Waste Summary:

Waste Code:	D001
Waste Description:	IGNITABLE WASTE

Handler - Owner Operator:

Owner/Operator Indicator:	Owner
Owner/Operator Name:	NO ACTIVE O/OP AS NOT GENERATING WASTE
Legal Status:	Private

PARK AVE (Continued) **1000265911**

Date Became Current:	2002-01-01 00:00:00.
Date Ended Current:	Not reported
Owner/Operator Address:	Not reported
Owner/Operator City,State,Zip:	Not reported
Owner/Operator Telephone:	Not reported
Owner/Operator Telephone Ext:	Not reported
Owner/Operator Fax:	Not reported
Owner/Operator Email:	Not reported
Owner/Operator Indicator:	Operator
Owner/Operator Name:	NO ACTIVE O/OP AS NOT GENERATING WASTE
Legal Status:	Private
Date Became Current:	2002-01-01 00:00:00.
Date Ended Current:	Not reported
Owner/Operator Address:	Not reported
Owner/Operator City,State,Zip:	Not reported
Owner/Operator Telephone:	Not reported
Owner/Operator Telephone Ext:	Not reported
Owner/Operator Fax:	Not reported
Owner/Operator Email:	Not reported
Owner/Operator Indicator:	Operator
Owner/Operator Name:	NO ACTIVE O/OP AS NOT GENERATING WASTE
Legal Status:	Private
Date Became Current:	2002-01-01 00:00:00.
Date Ended Current:	Not reported
Owner/Operator Address:	Not reported
Owner/Operator City,State,Zip:	Not reported
Owner/Operator Telephone:	Not reported
Owner/Operator Telephone Ext:	Not reported
Owner/Operator Fax:	Not reported
Owner/Operator Email:	Not reported
Owner/Operator Indicator:	Owner
Owner/Operator Name:	NO ACTIVE O/OP AS NOT GENERATING WASTE
Legal Status:	Private
Date Became Current:	2002-01-01 00:00:00.
Date Ended Current:	Not reported
Owner/Operator Address:	Not reported
Owner/Operator City,State,Zip:	Not reported
Owner/Operator Telephone:	Not reported
Owner/Operator Telephone Ext:	Not reported
Owner/Operator Fax:	Not reported
Owner/Operator Email:	Not reported

Historic Generators:

Receive Date:	2001-12-31 00:00:00.0
Handler Name: PARK AVE	
Federal Waste Generator Description:	Not a generator, verified
State District Owner:	Not reported
Large Quantity Handler of Universal Waste:	No
Recognized Trader Importer:	No
Recognized Trader Exporter:	No
Spent Lead Acid Battery Importer:	No
Spent Lead Acid Battery Exporter:	No
Current Record:	Yes
Non Storage Recycler Activity:	Not reported

PARK AVE (Continued) **1000265911**

Electronic Manifest Broker: Not reported

Receive Date: 1989-04-11 00:00:00.0
Handler Name: PARK AVE
Federal Waste Generator Description: Small Quantity Generator
State District Owner: Not reported
Large Quantity Handler of Universal Waste: No
Recognized Trader Importer: No
Recognized Trader Exporter: No
Spent Lead Acid Battery Importer: No
Spent Lead Acid Battery Exporter: No
Current Record: No
Non Storage Recycler Activity: Not reported
Electronic Manifest Broker: Not reported

List of NAICS Codes and Descriptions:
NAICS Code: 81411
NAICS Description: PRIVATE HOUSEHOLDS

Facility Has Received Notices of Violations:
Violations: No Violations Found

Evaluation Action Summary:
Evaluations: No Evaluations Found

AF185 **SYSTEMS OPERATION CENTER** **MI LUST** **U003329952**
South **2000 2ND AVE** **MI UST** **N/A**
1/8-1/4 **DETROIT, MI 48226** **MI Financial Assurance**
0.234 mi.
1235 ft. **Site 1 of 2 in cluster AF**

Relative:
Lower
Actual:
599 ft.

LUST:
Name: SYSTEMS OPERATION CENTER
Address: 2000 2ND AVE
City,State,Zip: DETROIT, MI 48226-
Facility ID: 00010803
Source: STATE OF MICHIGAN
Owner Name: DTEEnergy LLC
Owner Address: Not reported
Owner City,St,Zip: UNKNOWN, MI
Owner Contact: Not reported
Owner Phone: Not reported
Country: USA
District: Warren
Site Name: Systems Operation Center
Latitude: 42.33429
Longitude: -83.05739
Date of Collection: 01/11/2001
Method of Collection: Address Matching-House Number
Accuracy: 100
Accuracy Value Unit: FEET
Horizontal Data: NAD83
Point Line Area: POINT
Desc Category: Plant Entrance (Freight)

SYSTEMS OPERATION CENTER (Continued) **U003329952**

Leak Number:	C-0016-13
Release Date:	02/06/2013
Substance Released:	Diesel
Release Status:	Closed
Release Closed Date:	06/24/2020

UST:

Name:	SYSTEMS OPERATION CENTER
Address:	2000 2ND AVE
City,State,Zip:	DETROIT 48226-1203
Facility Type:	ACTIVE
Facility ID:	00010803
Facility Region:	Not reported
Owner Name:	DTE ENERGY LLC
Owner Address:	ONE ENERGY PLAZA 655 GO
Owner City:	DETROIT
Owner State:	MI
Owner Zip:	48226
Owner Contact:	Not reported
Owner Phone:	3132352745
Contact:	Frank LeForce
Contact Phone:	(313) 235-2745
Date of Collection:	01/11/2001
Accuracy:	100
Horizontal Datum:	NAD83
Accuracy Value Unit:	FEET
Source:	STATE OF MICHIGAN
Point Line Area:	POINT
Desc Category:	Plant Entrance (Freight)
Method of Collection:	Address Matching-House Number
District:	Region 1 - SE Michigan District Office
Tank ID:	305
Capacity:	6000
Tank Status:	Currently In Use
Substance:	Diesel
Install Date:	04/22/1985
Remove Date:	Not reported
Tank Number:	Not reported
Tank Details Compartments:	Not reported
Tank Release Detection:	Not reported
Pipe Release Detection:	Not reported
Piping Material:	Not reported
Piping Type:	Not reported
Tank Construction:	Not reported
Impressed Device:	Not reported
Latitude:	42.33429
Longitude:	-83.05739

FINANCIAL ASSURANCE 3:

Name:	SYSTEMS OPERATION CENTER
Address:	2000 2ND AVE
City,State,Zip:	DETROIT, MI 48226-1203
Facility ID:	00010803
Exempt:	No
Expiration Date:	04/29/2020
Bond Rating Tests:	UNCHECKED
Commerical Insurance:	UNCHECKED

SYSTEMS OPERATION CENTER (Continued) **U003329952**

Guarantee:	UNCHECKED
Letter of Credit:	UNCHECKED
Risk Retention Group:	UNCHECKED
Self Insurance:	CHECKED
State Funds:	UNCHECKED
Surety Bond:	UNCHECKED
Trust Funds:	UNCHECKED
Year:	2019

AF186 **DTE ENERGY - HQ BUILDING** **MI AST** **A100325760**
South **2000 2ND** **N/A**
1/8-1/4 **DETROIT, MI 48226**
0.234 mi.
1235 ft. **Site 2 of 2 in cluster AF**

Relative:
Lower

Actual:
599 ft.

AST:

Name:	DTE ENERGY - HQ BUILDING
Address:	2000 2ND
City:	DETROIT
Zip:	48226-1203
Facility ID:	91084620
Facility Phone:	(313) 897-0716
Owner Name:	DTE ENERGY - HQ BUILDING
Owner Address:	ONE ENERGY PLAZA 655 GO
Owner City,St,Zip:	DETROIT, MI 48226
Owner County:	Not reported
Owner Contact:	James Rachwal
Owner Telephone:	3132352745
District:	1
Contact:	James Rachwal
List Status:	Not reported
Date of Collection:	Not reported
Accuracy:	15 METERS
Source:	STATE OF MICHIGAN
Point Line Area:	POINT
Description Category:	Not reported
Method of Collection:	Interpolation-Map
Horizontal Datum:	NAD83
Latitude:	42.3342940
Longitude:	-83.057394
Tank Id:	ATK-124544-15
Tank Status:	Currently In Use
Capacity (in gallons):	1650
Installation Date:	01/17/2007
Substance Stored:	Diesel
Removed/Closed Date:	Not reported
Tank Id:	ATK-124545-15
Tank Status:	Currently In Use
Capacity (in gallons):	1650
Installation Date:	01/17/2007
Substance Stored:	Diesel
Removed/Closed Date:	Not reported
Tank Id:	ATK-124546-15

DTE ENERGY - HQ BUILDING (Continued) **A100325760**

Tank Status:	Currently In Use
Capacity (in gallons):	1650
Installation Date:	01/17/2007
Substance Stored:	Diesel
Removed/Closed Date:	Not reported

Tank Id:	ATK-124547-15
Tank Status:	Currently In Use
Capacity (in gallons):	1650
Installation Date:	01/17/2007
Substance Stored:	Diesel
Removed/Closed Date:	Not reported

---

187 East 1/8-1/4 0.234 mi. 1237 ft. **OLYMPIA ENTERTAINMENT**
2211 WOODWARD AVE
DETROIT, MI 48201

RCRA-VSQG **1007370858**
MIK178631586

Relative: Lower
Actual: 604 ft.

RCRA-VSQG:

Date Form Received by Agency:	2004-05-18 00:00:00.0
Handler Name:	OLYMPIA ENTERTAINMENT
Handler Address:	2211 WOODWARD AVE
Handler City,State,Zip:	DETROIT, MI 48201
EPA ID:	MIK178631586
Contact Name:	DONNA SEKURIDIS
Contact Address:	2211 WOODWARD AVE
Contact City,State,Zip:	DETROIT, MI 48201
Contact Telephone:	313-471-3212
Contact Fax:	Not reported
Contact Email:	Not reported
Contact Title:	Not reported
EPA Region:	05
Land Type:	Private
Federal Waste Generator Description:	Conditionally Exempt Small Quantity Generator
Non-Notifier:	Not reported
Biennial Report Cycle:	Not reported
Accessibility:	Not reported
Active Site Indicator:	Handler Activities
State District Owner:	Not reported
State District:	Not reported
Mailing Address:	2211 WOODWARD AVE
Mailing City,State,Zip:	DETROIT, MI 48201
Owner Name:	OLYMPIA ENTERTAINMENT
Owner Type:	Private
Operator Name:	OLYMPIA ENTERTAINMENT
Operator Type:	Private
Short-Term Generator Activity:	No
Importer Activity:	No
Mixed Waste Generator:	No
Transporter Activity:	No
Transfer Facility Activity:	No
Recycler Activity with Storage:	No
Small Quantity On-Site Burner Exemption:	No
Smelting Melting and Refining Furnace Exemption:	No
Underground Injection Control:	No
Off-Site Waste Receipt:	No

OLYMPIA ENTERTAINMENT (Continued) **1007370858**

Universal Waste Indicator:	No
Universal Waste Destination Facility:	No
Federal Universal Waste:	No
Active Site Fed-Reg Treatment Storage and Disposal Facility:	Not reported
Active Site Converter Treatment storage and Disposal Facility:	Not reported
Active Site State-Reg Treatment Storage and Disposal Facility:	Not reported
Active Site State-Reg Handler:	---
Federal Facility Indicator:	Not reported
Hazardous Secondary Material Indicator:	NN
Sub-Part K Indicator:	Not reported
Commercial TSD Indicator:	No
Treatment Storage and Disposal Type:	Not reported
2018 GPRA Permit Baseline:	Not on the Baseline
2018 GPRA Renewals Baseline:	Not on the Baseline
Permit Renewals Workload Universe:	Not reported
Permit Workload Universe:	Not reported
Permit Progress Universe:	Not reported
Post-Closure Workload Universe:	Not reported
Closure Workload Universe:	Not reported
202 GPRA Corrective Action Baseline:	No
Corrective Action Workload Universe:	No
Subject to Corrective Action Universe:	No
Non-TSDFs Where RCRA CA has Been Imposed Universe:	No
TSDFs Potentially Subject to CA Under 3004 (u)/(v) Universe:	No
TSDFs Only Subject to CA under Discretionary Auth Universe:	No
Corrective Action Priority Ranking:	No NCAPS ranking
Environmental Control Indicator:	No
Institutional Control Indicator:	No
Human Exposure Controls Indicator:	N/A
Groundwater Controls Indicator:	N/A
Operating TSDF Universe:	Not reported
Full Enforcement Universe:	Not reported
Significant Non-Complier Universe:	No
Unaddressed Significant Non-Complier Universe:	No
Addressed Significant Non-Complier Universe:	No
Significant Non-Complier With a Compliance Schedule Universe:	No
Financial Assurance Required:	Not reported
Handler Date of Last Change:	2011-03-03 13:15:53.0
Recognized Trader-Importer:	No
Recognized Trader-Exporter:	No
Importer of Spent Lead Acid Batteries:	No
Exporter of Spent Lead Acid Batteries:	No
Recycler Activity Without Storage:	Not reported
Manifest Broker:	Not reported
Sub-Part P Indicator:	Not reported

Hazardous Waste Summary:

Waste Code:	D001
Waste Description:	IGNITABLE WASTE

Handler - Owner Operator:

Owner/Operator Indicator:	Owner
Owner/Operator Name:	OLYMPIA ENTERTAINMENT
Legal Status:	Private
Date Became Current:	1987-01-01 00:00:00.

OLYMPIA ENTERTAINMENT (Continued) **1007370858**

Date Ended Current:	Not reported
Owner/Operator Address:	Not reported
Owner/Operator City,State,Zip:	Not reported
Owner/Operator Telephone:	Not reported
Owner/Operator Telephone Ext:	Not reported
Owner/Operator Fax:	Not reported
Owner/Operator Email:	Not reported
Owner/Operator Indicator:	Operator
Owner/Operator Name:	OLYMPIA ENTERTAINMENT
Legal Status:	Private
Date Became Current:	1987-01-01 00:00:00.
Date Ended Current:	Not reported
Owner/Operator Address:	Not reported
Owner/Operator City,State,Zip:	Not reported
Owner/Operator Telephone:	Not reported
Owner/Operator Telephone Ext:	Not reported
Owner/Operator Fax:	Not reported
Owner/Operator Email:	Not reported
Owner/Operator Indicator:	Owner
Owner/Operator Name:	OLYMPIA ENTERTAINMENT
Legal Status:	Private
Date Became Current:	1987-01-01 00:00:00.
Date Ended Current:	Not reported
Owner/Operator Address:	Not reported
Owner/Operator City,State,Zip:	Not reported
Owner/Operator Telephone:	Not reported
Owner/Operator Telephone Ext:	Not reported
Owner/Operator Fax:	Not reported
Owner/Operator Email:	Not reported
Owner/Operator Indicator:	Operator
Owner/Operator Name:	OLYMPIA ENTERTAINMENT
Legal Status:	Private
Date Became Current:	1987-01-01 00:00:00.
Date Ended Current:	Not reported
Owner/Operator Address:	Not reported
Owner/Operator City,State,Zip:	Not reported
Owner/Operator Telephone:	Not reported
Owner/Operator Telephone Ext:	Not reported
Owner/Operator Fax:	Not reported
Owner/Operator Email:	Not reported

Historic Generators:

Receive Date:	1980-01-01 00:00:00.0
Handler Name: OLYMPIA ENTERTAINMENT	
Federal Waste Generator Description:	Not a generator, verified
State District Owner:	Not reported
Large Quantity Handler of Universal Waste:	No
Recognized Trader Importer:	No
Recognized Trader Exporter:	No
Spent Lead Acid Battery Importer:	No
Spent Lead Acid Battery Exporter:	No
Current Record:	No
Non Storage Recycler Activity:	Not reported
Electronic Manifest Broker:	Not reported

OLYMPIA ENTERTAINMENT (Continued) **1007370858**

Receive Date: 2004-05-18 00:00:00.0
Handler Name: OLYMPIA ENTERTAINMENT
Federal Waste Generator Description: Conditionally Exempt Small Quantity Generator
State District Owner: Not reported
Large Quantity Handler of Universal Waste: No
Recognized Trader Importer: No
Recognized Trader Exporter: No
Spent Lead Acid Battery Importer: No
Spent Lead Acid Battery Exporter: No
Current Record: Yes
Non Storage Recycler Activity: Not reported
Electronic Manifest Broker: Not reported

List of NAICS Codes and Descriptions:
NAICS Code: 71131
NAICS Description: PROMOTERS OF PERFORMING ARTS, SPORTS, AND SIMILAR EVENTS WITH FACILITIES

Facility Has Received Notices of Violations:
Violations: No Violations Found

Evaluation Action Summary:
Evaluations: No Evaluations Found

AE188 **SERVICE EMPLOYEES AND FOURTH ST. CENTER** **MI INVENTORY** **S117977843**
West **2604, 2620, 2626, 2641, 2700, 2716, 2722 FOURTH ST., & 2626** **N/A**
1/8-1/4 **WAYNE (County), MI 48201**
0.235 mi.
1242 ft. **Site 2 of 7 in cluster AE**

Relative: Higher
Actual: 608 ft.

INVENTORY:
Name: SERVICE EMPLOYEES AND FOURTH ST. CENTER
Address: 2604, 2620, 2626, 2641, 2700, 2716, 2722 FOURTH ST., & 2626 & 2654 W. GRAND RIVER
City,State,Zip: MI 48201
Bea Number: 201506516LV
Township: Detroit
District: Southeast MI
Data Source: BEA
Latitude: 42.33839
Longitude: -83.06328

AE189 **SERVICE EMPLOYEES CENTER** **MI INVENTORY** **S118188579**
West **2626 - 2654 W. GRAND RIVER** **N/A**
1/8-1/4 **DETROIT, MI 48201**
0.235 mi.
1242 ft. **Site 3 of 7 in cluster AE**

Relative: Higher
Actual: 608 ft.

INVENTORY:
Name: SERVICE EMPLOYEES CENTER
Address: 2626 - 2654 W. GRAND RIVER
City,State,Zip: DETROIT, MI 48201
Bea Number: Not reported
Township: Detroit
District: Southeast MI

SERVICE EMPLOYEES CENTER (Continued) **S118188579**

Data Source: Part 201
Latitude: 42.33839
Longitude: -83.06328

AB190 **123 TEMPLE (131 TEMPLE)** **MI LUST** **U004130615**
North **123 TEMPLE (131 TEMPLE) ST** **MI UST** **N/A**
1/8-1/4 **DETROIT, MI 48201** **MI WDS**
0.236 mi.
1244 ft. **Site 3 of 3 in cluster AB**

Relative:
Higher

Actual:
613 ft.

LUST:

Name:	123 TEMPLE (131 TEMPLE)
Address:	123 TEMPLE (131 TEMPLE) ST
City,State,Zip:	DETROIT, MI 48201-
Facility ID:	00042166
Source:	STATE OF MICHIGAN
Owner Name:	TSDSolutions LLC
Owner Address:	Not reported
Owner City,St,Zip:	UNKNOWN, MI
Owner Contact:	Not reported
Owner Phone:	Not reported
Country:	USA
District:	Warren
Site Name:	131 Temple
Latitude:	42.34205
Longitude:	-83.05770
Date of Collection:	02/04/2014
Method of Collection:	Interpolation-Photo
Accuracy:	10
Accuracy Value Unit:	FEET
Horizontal Data:	NAD83
Point Line Area:	POINT
Desc Category:	Plant Entrance (Freight)
Leak Number:	C-0016-09
Release Date:	02/04/2009
Substance Released:	Used Oil,Used Oil,Used Oil
Release Status:	Closed
Release Closed Date:	03/20/2009

UST:

Name:	123 TEMPLE (131 TEMPLE)
Address:	123 TEMPLE (131 TEMPLE) ST
City,State,Zip:	DETROIT 48201-3024
Facility Type:	CLOSED
Facility ID:	00042166
Facility Region:	Not reported
Owner Name:	TSD SOLUTIONS LLC
Owner Address:	1163 S MAIN ST #174
Owner City:	CHELSEA
Owner State:	MI
Owner Zip:	48118
Owner Contact:	Not reported
Owner Phone:	2488792000
Contact:	Not reported
Contact Phone:	Not reported
Date of Collection:	Not reported
Accuracy:	Not reported

123 TEMPLE (131 TEMPLE) (Continued) **U004130615**

Horizontal Datum:	Not reported
Accuracy Value Unit:	Not reported
Source:	Not reported
Point Line Area:	Not reported
Desc Category:	Not reported
Method of Collection:	Not reported
District:	Not reported
Tank ID:	4
Capacity:	10000
Tank Status:	Removed from Ground
Substance:	Unknown
Install Date:	Not reported
Remove Date:	09/13/2017
Tank Number:	Not reported
Tank Details Compartments:	Not reported
Tank Release Detection:	Not reported
Pipe Release Detection:	Not reported
Piping Material:	Not reported
Piping Type:	Not reported
Tank Construction:	Not reported
Impressed Device:	Not reported
Latitude:	Not reported
Longitude:	Not reported

Name:	123 TEMPLE (131 TEMPLE)
Address:	123 TEMPLE (131 TEMPLE) ST
City,State,Zip:	DETROIT 48201-3024
Facility Type:	CLOSED
Facility ID:	00042166
Facility Region:	Not reported
Owner Name:	TSD SOLUTIONS LLC
Owner Address:	1163 S MAIN ST #174
Owner City:	CHELSEA
Owner State:	MI
Owner Zip:	48118
Owner Contact:	Not reported
Owner Phone:	2488792000
Contact:	Kelly Martorano
Contact Phone:	(248) 879-2000
Date of Collection:	02/04/2014
Accuracy:	10
Horizontal Datum:	NAD83
Accuracy Value Unit:	FEET
Source:	STATE OF MICHIGAN
Point Line Area:	POINT
Desc Category:	Plant Entrance (Freight)
Method of Collection:	Interpolation-Photo
District:	Region 1 - SE Michigan District Office
Tank ID:	3
Capacity:	500
Tank Status:	Removed from Ground
Substance:	Gasoline
Install Date:	Not reported
Remove Date:	01/01/2009
Tank Number:	Not reported
Tank Details Compartments:	Not reported
Tank Release Detection:	Not reported

123 TEMPLE (131 TEMPLE) (Continued) **U004130615**

Pipe Release Detection:	Not reported
Piping Material:	Not reported
Piping Type:	Not reported
Tank Construction:	Not reported
Impressed Device:	Not reported
Latitude:	42.34205
Longitude:	-83.05770

Name:	123 TEMPLE (131 TEMPLE)
Address:	123 TEMPLE (131 TEMPLE) ST
City,State,Zip:	DETROIT 48201-3024
Facility Type:	CLOSED
Facility ID:	00042166
Facility Region:	Not reported
Owner Name:	TSD SOLUTIONS LLC
Owner Address:	1163 S MAIN ST #174
Owner City:	CHELSEA
Owner State:	MI
Owner Zip:	48118
Owner Contact:	Not reported
Owner Phone:	2488792000
Contact:	Kelly Martorano
Contact Phone:	(248) 879-2000
Date of Collection:	02/04/2014
Accuracy:	10
Horizontal Datum:	NAD83
Accuracy Value Unit:	FEET
Source:	STATE OF MICHIGAN
Point Line Area:	POINT
Desc Category:	Plant Entrance (Freight)
Method of Collection:	Interpolation-Photo
District:	Region 1 - SE Michigan District Office
Tank ID:	2
Capacity:	500
Tank Status:	Removed from Ground
Substance:	Used Oil
Install Date:	Not reported
Remove Date:	01/01/2009
Tank Number:	Not reported
Tank Details Compartments:	Not reported
Tank Release Detection:	Not reported
Pipe Release Detection:	Not reported
Piping Material:	Not reported
Piping Type:	Not reported
Tank Construction:	Not reported
Impressed Device:	Not reported
Latitude:	42.34205
Longitude:	-83.05770

Name:	123 TEMPLE (131 TEMPLE)
Address:	123 TEMPLE (131 TEMPLE) ST
City,State,Zip:	DETROIT 48201-3024
Facility Type:	CLOSED
Facility ID:	00042166
Facility Region:	Not reported
Owner Name:	TSD SOLUTIONS LLC
Owner Address:	1163 S MAIN ST #174

123 TEMPLE (131 TEMPLE) (Continued) **U004130615**

Owner City:	CHELSEA
Owner State:	MI
Owner Zip:	48118
Owner Contact:	Not reported
Owner Phone:	2488792000
Contact:	Kelly Martorano
Contact Phone:	(248) 879-2000
Date of Collection:	02/04/2014
Accuracy:	10
Horizontal Datum:	NAD83
Accuracy Value Unit:	FEET
Source:	STATE OF MICHIGAN
Point Line Area:	POINT
Desc Category:	Plant Entrance (Freight)
Method of Collection:	Interpolation-Photo
District:	Region 1 - SE Michigan District Office
Tank ID:	1
Capacity:	500
Tank Status:	Removed from Ground
Substance:	Used Oil
Install Date:	Not reported
Remove Date:	01/01/2009
Tank Number:	Not reported
Tank Details Compartments:	Not reported
Tank Release Detection:	Not reported
Pipe Release Detection:	Not reported
Piping Material:	Not reported
Piping Type:	Not reported
Tank Construction:	Not reported
Impressed Device:	Not reported
Latitude:	42.34205
Longitude:	-83.05770

WDS:

Name:	TSD SOLUTIONS LLC
Address:	131 TEMPLE ST
City,State,Zip:	DETROIT, MI 48201
Site Id:	MIK297613887
WMD Id:	485481
Site Specific Name:	TSD SOLUTIONS LLC
Mailing Address:	1163 S MAIN ST
Mailing City/State/Zip:	48118
Mailing County:	WASHTENAW

AD191 **MILNER HOTELS INC** **RCRA NonGen / NLR** **1010321021**
SE **114 W ADAMS AVE** **MIK836694877**
1/8-1/4 **DETROIT, MI 48226**
0.240 mi.
1268 ft. **Site 4 of 4 in cluster AD**

Relative:
Lower

Actual:
600 ft.

RCRA NonGen / NLR:

Date Form Received by Agency:		2006-10-31 00:00:00.0
Handler Name:	MILNER HOTELS INC	
Handler Address:		114 W ADAMS AVE
Handler City,State,Zip:		DETROIT, MI 48226
EPA ID:		MIK836694877
Contact Name:		DORETHEA STONE

MILNER HOTELS INC (Continued) **1010321021**

Contact Address:	114 W ADAMS AVE
Contact City,State,Zip:	DETROIT, MI 48226
Contact Telephone:	313-963-6800
Contact Fax:	Not reported
Contact Email:	Not reported
Contact Title:	Not reported
EPA Region:	05
Land Type:	Private
Federal Waste Generator Description:	Not a generator, verified
Non-Notifier:	Not reported
Biennial Report Cycle:	Not reported
Accessibility:	Not reported
Active Site Indicator:	Not reported
State District Owner:	Not reported
State District:	Not reported
Mailing Address:	114 W ADAMS AVE
Mailing City,State,Zip:	DETROIT, MI 48226
Owner Name:	MILNER HOTELS INC
Owner Type:	Private
Operator Name:	MILNER HOTELS INC
Operator Type:	Private
Short-Term Generator Activity:	No
Importer Activity:	No
Mixed Waste Generator:	No
Transporter Activity:	No
Transfer Facility Activity:	No
Recycler Activity with Storage:	No
Small Quantity On-Site Burner Exemption:	No
Smelting Melting and Refining Furnace Exemption:	No
Underground Injection Control:	No
Off-Site Waste Receipt:	No
Universal Waste Indicator:	No
Universal Waste Destination Facility:	No
Federal Universal Waste:	No
Active Site Fed-Reg Treatment Storage and Disposal Facility:	Not reported
Active Site Converter Treatment storage and Disposal Facility:	Not reported
Active Site State-Reg Treatment Storage and Disposal Facility:	Not reported
Active Site State-Reg Handler:	---
Federal Facility Indicator:	Not reported
Hazardous Secondary Material Indicator:	NN
Sub-Part K Indicator:	Not reported
Commercial TSD Indicator:	No
Treatment Storage and Disposal Type:	Not reported
2018 GPRA Permit Baseline:	Not on the Baseline
2018 GPRA Renewals Baseline:	Not on the Baseline
Permit Renewals Workload Universe:	Not reported
Permit Workload Universe:	Not reported
Permit Progress Universe:	Not reported
Post-Closure Workload Universe:	Not reported
Closure Workload Universe:	Not reported
202 GPRA Corrective Action Baseline:	No
Corrective Action Workload Universe:	No
Subject to Corrective Action Universe:	No
Non-TSDFs Where RCRA CA has Been Imposed Universe:	No
TSDFs Potentially Subject to CA Under 3004 (u)/(v) Universe:	No
TSDFs Only Subject to CA under Discretionary Auth Universe:	No
Corrective Action Priority Ranking:	No NCAPS ranking

MILNER HOTELS INC (Continued) **1010321021**

Environmental Control Indicator:	No
Institutional Control Indicator:	No
Human Exposure Controls Indicator:	N/A
Groundwater Controls Indicator:	N/A
Operating TSDF Universe:	Not reported
Full Enforcement Universe:	Not reported
Significant Non-Complier Universe:	No
Unaddressed Significant Non-Complier Universe:	No
Addressed Significant Non-Complier Universe:	No
Significant Non-Complier With a Compliance Schedule Universe:	No
Financial Assurance Required:	Not reported
Handler Date of Last Change:	2011-03-03 13:15:53.0
Recognized Trader-Importer:	No
Recognized Trader-Exporter:	No
Importer of Spent Lead Acid Batteries:	No
Exporter of Spent Lead Acid Batteries:	No
Recycler Activity Without Storage:	Not reported
Manifest Broker:	Not reported
Sub-Part P Indicator:	Not reported

Hazardous Waste Summary:

Waste Code:	D001
Waste Description:	IGNITABLE WASTE

Handler - Owner Operator:

Owner/Operator Indicator:	Owner
Owner/Operator Name:	MILNER HOTELS INC
Legal Status:	Private
Date Became Current:	1987-11-01 00:00:00.
Date Ended Current:	Not reported
Owner/Operator Address:	Not reported
Owner/Operator City,State,Zip:	Not reported
Owner/Operator Telephone:	Not reported
Owner/Operator Telephone Ext:	Not reported
Owner/Operator Fax:	Not reported
Owner/Operator Email:	Not reported

Owner/Operator Indicator:	Operator
Owner/Operator Name:	MILNER HOTELS INC
Legal Status:	Private
Date Became Current:	1987-11-01 00:00:00.
Date Ended Current:	Not reported
Owner/Operator Address:	Not reported
Owner/Operator City,State,Zip:	Not reported
Owner/Operator Telephone:	Not reported
Owner/Operator Telephone Ext:	Not reported
Owner/Operator Fax:	Not reported
Owner/Operator Email:	Not reported

Historic Generators:

Receive Date:	2006-10-31 00:00:00.0
Handler Name: MILNER HOTELS INC	
Federal Waste Generator Description:	Not a generator, verified
State District Owner:	Not reported
Large Quantity Handler of Universal Waste:	No

MILNER HOTELS INC (Continued) **1010321021**

Recognized Trader Importer: No
Recognized Trader Exporter: No
Spent Lead Acid Battery Importer: No
Spent Lead Acid Battery Exporter: No
Current Record: Yes
Non Storage Recycler Activity: Not reported
Electronic Manifest Broker: Not reported

List of NAICS Codes and Descriptions:
NAICS Code: 531311
NAICS Description: RESIDENTIAL PROPERTY MANAGERS

Facility Has Received Notices of Violations:
Violations: No Violations Found

Evaluation Action Summary:
Evaluations: No Evaluations Found

AG192
West
1/8-1/4
0.241 mi.
1270 ft.

GRAND RIVER PROPERTY HOLDINGS, LLC **MI INVENTORY** **S117440427**
2613 W. GRAND RIVER AVENUE **N/A**
WAYNE (County), MI 48201

Site 1 of 8 in cluster AG

Relative:
Higher

Actual:
607 ft.

INVENTORY:
Name: GRAND RIVER PROPERTY HOLDINGS, LLC
Address: 2613 W. GRAND RIVER AVENUE
City,State,Zip: MI 48201
Bea Number: 201506294LV
Township: Detroit
District: Southeast MI
Data Source: BEA
Latitude: 42.33871
Longitude: -83.06352

193
SE
1/8-1/4
0.244 mi.
1286 ft.

LITTLE CAESARS **MI BEA** **S104911413**
285 WEST ADAMS STREET **N/A**
DETROIT, MI

Relative:
Lower

Actual:
599 ft.

BEA:
Secondary Address: Not reported
BEA Number: 457
District: Southeast MI
Date Received: 10/08/1997
Submitter Name: LITTLE CAESARS
Petition Determination: No Request
Petition Disclosure: 0
Category: No Hazardous Substance(s)
Determination 20107A: No Request
Reviewer: temppm
Division Assigned: Environmental Response Division

AH194 **COUNTY OF WAYNE PUBLIC SERVICES** **MI INVENTORY** **S111937503**
NW **640 TEMPLE ST** **MI ASBESTOS** **N/A**
1/8-1/4 **DETROIT, MI 48201** **MI WDS**
0.247 mi.
1302 ft. **Site 1 of 4 in cluster AH**

Relative:
Higher

Actual:
611 ft.

INVENTORY:

Name:	640 & 674 TEMPLE STREET, 2944 & 2970 THI
Address:	640 TEMPLE STREET
City,State,Zip:	DETROIT, MI
Bea Number:	Not reported
Township:	Not reported
District:	Southeast MI
Data Source:	Part 201
Latitude:	42.34139
Longitude:	-83.06218

ASBESTOS:

Notification ID:	141408
Name:	BUILDING
Address:	640 TEMPLE STREET
City,State,Zip:	DETROIT, MI 48201
Contractor Name:	Certified Abatement Services, Inc.
Project Number:	1928
Notification Type and Date:	Regular 04/30/2019
Start Date:	05/14/2019
End Date:	05/17/2019
Linear Feet:	650
Square Feet:	1400

Notification ID:	148823
Name:	BUILDING
Address:	640 TEMPLE STREET
City,State,Zip:	DETROIT, MI 48201
Contractor Name:	City Abatement Services, LLC
Project Number:	Not reported
Notification Type and Date:	Regular 07/17/2020
Start Date:	08/03/2020
End Date:	08/07/2020
Linear Feet:	80
Square Feet:	Not reported

Notification ID:	146113
Name:	BUILDING
Address:	640 TEMPLE STREET
City,State,Zip:	DETROIT, MI 48201
Contractor Name:	Environmental Maintenance Engineers, Inc.
Project Number:	19-735
Notification Type and Date:	Regular 11/26/2019
Start Date:	12/16/2019
End Date:	12/19/2019
Linear Feet:	Not reported
Square Feet:	896

WDS:

Name:	COUNTY OF WAYNE PUBLIC SERVICES
Address:	640 TEMPLE ST
City,State,Zip:	DETROIT, MI 48201

COUNTY OF WAYNE PUBLIC SERVICES (Continued) **S111937503**

Site Id:	MID982621674
WMD Id:	401379
Site Specific Name:	COUNTY OF WAYNE PUBLIC SERVICES
Mailing Address:	415 CLIFFORD ST
Mailing City/State/Zip:	48226
Mailing County:	WAYNE

AH195 **640 TEMPLE REDEVELOPMENT PROJECT** **MI INVENTORY** **S122898498**
NW **640 TEMPLE (650, 660, 674)** **N/A**
1/8-1/4 **DETROIT, MI**
0.247 mi.
1302 ft. **Site 2 of 4 in cluster AH**

Relative:
Higher

Actual:
611 ft.

INVENTORY:

Name:	640 TEMPLE REDEVELOPMENT PROJECT
Address:	640 TEMPLE (650, 660, 674)
City,State,Zip:	DETROIT, MI
Bea Number:	Not reported
Township:	Not reported
District:	Southeast MI
Data Source:	Part 201
Latitude:	42.34126
Longitude:	-83.06151

AH196 **COUNTY OF WAYNE PUBLIC SERVICES** **RCRA NonGen / NLR** **1000311395**
NW **640 TEMPLE ST** **FINDS** **MID982621674**
1/8-1/4 **DETROIT, MI 48201** **ECHO**
0.247 mi.
1302 ft. **Site 3 of 4 in cluster AH**

Relative:
Higher

Actual:
611 ft.

RCRA NonGen / NLR:

Date Form Received by Agency:	2001-12-31 00:00:00.0
Handler Name:	COUNTY OF WAYNE PUBLIC SERVICES
Handler Address:	640 TEMPLE ST
Handler City,State,Zip:	DETROIT, MI 48201
EPA ID:	MID982621674
Contact Name:	THOMAS SCHMELZER
Contact Address:	640 TEMPLE ST
Contact City,State,Zip:	DETROIT, MI 48201
Contact Telephone:	313-833-3201
Contact Fax:	Not reported
Contact Email:	Not reported
Contact Title:	Not reported
EPA Region:	05
Land Type:	County
Federal Waste Generator Description:	Not a generator, verified
Non-Notifier:	Not reported
Biennial Report Cycle:	Not reported
Accessibility:	Not reported
Active Site Indicator:	Not reported
State District Owner:	Not reported
State District:	Not reported
Mailing Address:	415 CLIFFORD ST
Mailing City,State,Zip:	DETROIT, MI 48226
Owner Name:	COUNTY OF WAYNE
Owner Type:	County

COUNTY OF WAYNE PUBLIC SERVICES (Continued) **1000311395**

Operator Name:	COUNTY OF WAYNE
Operator Type:	County
Short-Term Generator Activity:	No
Importer Activity:	No
Mixed Waste Generator:	No
Transporter Activity:	No
Transfer Facility Activity:	No
Recycler Activity with Storage:	No
Small Quantity On-Site Burner Exemption:	No
Smelting Melting and Refining Furnace Exemption:	No
Underground Injection Control:	No
Off-Site Waste Receipt:	No
Universal Waste Indicator:	No
Universal Waste Destination Facility:	No
Federal Universal Waste:	No
Active Site Fed-Reg Treatment Storage and Disposal Facility:	Not reported
Active Site Converter Treatment storage and Disposal Facility:	Not reported
Active Site State-Reg Treatment Storage and Disposal Facility:	Not reported
Active Site State-Reg Handler:	---
Federal Facility Indicator:	Not reported
Hazardous Secondary Material Indicator:	NN
Sub-Part K Indicator:	Not reported
Commercial TSD Indicator:	No
Treatment Storage and Disposal Type:	Not reported
2018 GPRA Permit Baseline:	Not on the Baseline
2018 GPRA Renewals Baseline:	Not on the Baseline
Permit Renewals Workload Universe:	Not reported
Permit Workload Universe:	Not reported
Permit Progress Universe:	Not reported
Post-Closure Workload Universe:	Not reported
Closure Workload Universe:	Not reported
202 GPRA Corrective Action Baseline:	No
Corrective Action Workload Universe:	No
Subject to Corrective Action Universe:	No
Non-TSDFs Where RCRA CA has Been Imposed Universe:	No
TSDFs Potentially Subject to CA Under 3004 (u)/(v) Universe:	No
TSDFs Only Subject to CA under Discretionary Auth Universe:	No
Corrective Action Priority Ranking:	No NCAPS ranking
Environmental Control Indicator:	No
Institutional Control Indicator:	No
Human Exposure Controls Indicator:	N/A
Groundwater Controls Indicator:	N/A
Operating TSDF Universe:	Not reported
Full Enforcement Universe:	Not reported
Significant Non-Complier Universe:	No
Unaddressed Significant Non-Complier Universe:	No
Addressed Significant Non-Complier Universe:	No
Significant Non-Complier With a Compliance Schedule Universe:	No
Financial Assurance Required:	Not reported
Handler Date of Last Change:	2011-03-03 13:15:53.0
Recognized Trader-Importer:	No
Recognized Trader-Exporter:	No
Importer of Spent Lead Acid Batteries:	No
Exporter of Spent Lead Acid Batteries:	No
Recycler Activity Without Storage:	Not reported
Manifest Broker:	Not reported
Sub-Part P Indicator:	Not reported

COUNTY OF WAYNE PUBLIC SERVICES (Continued) **1000311395**

Hazardous Waste Summary:
Waste Code: D001
Waste Description: IGNITABLE WASTE

Handler - Owner Operator:
Owner/Operator Indicator: Owner
Owner/Operator Name: COUNTY OF WAYNE
Legal Status: County
Date Became Current: 1970-01-01 00:00:00.
Date Ended Current: Not reported
Owner/Operator Address: Not reported
Owner/Operator City,State,Zip: Not reported
Owner/Operator Telephone: Not reported
Owner/Operator Telephone Ext: Not reported
Owner/Operator Fax: Not reported
Owner/Operator Email: Not reported

Owner/Operator Indicator: Operator
Owner/Operator Name: COUNTY OF WAYNE
Legal Status: County
Date Became Current: 1970-01-01 00:00:00.
Date Ended Current: Not reported
Owner/Operator Address: Not reported
Owner/Operator City,State,Zip: Not reported
Owner/Operator Telephone: Not reported
Owner/Operator Telephone Ext: Not reported
Owner/Operator Fax: Not reported
Owner/Operator Email: Not reported

Owner/Operator Indicator: Operator
Owner/Operator Name: COUNTY OF WAYNE
Legal Status: County
Date Became Current: 1970-01-01 00:00:00.
Date Ended Current: Not reported
Owner/Operator Address: Not reported
Owner/Operator City,State,Zip: Not reported
Owner/Operator Telephone: Not reported
Owner/Operator Telephone Ext: Not reported
Owner/Operator Fax: Not reported
Owner/Operator Email: Not reported

Owner/Operator Indicator: Owner
Owner/Operator Name: COUNTY OF WAYNE
Legal Status: County
Date Became Current: 1970-01-01 00:00:00.
Date Ended Current: Not reported
Owner/Operator Address: Not reported
Owner/Operator City,State,Zip: Not reported
Owner/Operator Telephone: Not reported
Owner/Operator Telephone Ext: Not reported
Owner/Operator Fax: Not reported
Owner/Operator Email: Not reported

Owner/Operator Indicator: Operator
Owner/Operator Name: COUNTY OF WAYNE
Legal Status: County

COUNTY OF WAYNE PUBLIC SERVICES (Continued) **1000311395**

Date Became Current:	1970-01-01 00:00:00.
Date Ended Current:	Not reported
Owner/Operator Address:	Not reported
Owner/Operator City,State,Zip:	Not reported
Owner/Operator Telephone:	Not reported
Owner/Operator Telephone Ext:	Not reported
Owner/Operator Fax:	Not reported
Owner/Operator Email:	Not reported

Owner/Operator Indicator:	Owner
Owner/Operator Name:	COUNTY OF WAYNE
Legal Status:	County
Date Became Current:	1970-01-01 00:00:00.
Date Ended Current:	Not reported
Owner/Operator Address:	Not reported
Owner/Operator City,State,Zip:	Not reported
Owner/Operator Telephone:	Not reported
Owner/Operator Telephone Ext:	Not reported
Owner/Operator Fax:	Not reported
Owner/Operator Email:	Not reported

Historic Generators:

Receive Date:	2001-10-31 00:00:00.0
Handler Name:	COUNTY OF WAYNE PUBLIC SERVICES
Federal Waste Generator Description:	Not a generator, verified
State District Owner:	Not reported
Large Quantity Handler of Universal Waste:	No
Recognized Trader Importer:	No
Recognized Trader Exporter:	No
Spent Lead Acid Battery Importer:	No
Spent Lead Acid Battery Exporter:	No
Current Record:	No
Non Storage Recycler Activity:	Not reported
Electronic Manifest Broker:	Not reported

Receive Date:	1989-02-21 00:00:00.0
Handler Name:	COUNTY OF WAYNE PUBLIC SERVICES
Federal Waste Generator Description:	Small Quantity Generator
State District Owner:	Not reported
Large Quantity Handler of Universal Waste:	No
Recognized Trader Importer:	No
Recognized Trader Exporter:	No
Spent Lead Acid Battery Importer:	No
Spent Lead Acid Battery Exporter:	No
Current Record:	No
Non Storage Recycler Activity:	Not reported
Electronic Manifest Broker:	Not reported

Receive Date:	2001-12-31 00:00:00.0
Handler Name:	COUNTY OF WAYNE PUBLIC SERVICES
Federal Waste Generator Description:	Not a generator, verified
State District Owner:	Not reported
Large Quantity Handler of Universal Waste:	No
Recognized Trader Importer:	No
Recognized Trader Exporter:	No
Spent Lead Acid Battery Importer:	No
Spent Lead Acid Battery Exporter:	No

COUNTY OF WAYNE PUBLIC SERVICES (Continued) **1000311395**

Current Record: Yes
Non Storage Recycler Activity: Not reported
Electronic Manifest Broker: Not reported

List of NAICS Codes and Descriptions:
NAICS Code: 56291
NAICS Description: REMEDIATION SERVICES

Facility Has Received Notices of Violations:
Violations: No Violations Found

Evaluation Action Summary:
Evaluations: No Evaluations Found

FINDS:
Registry ID: 110003631366

Click Here:

Environmental Interest/Information System:
RCRAInfo is a national information system that supports the Resource Conservation and Recovery Act (RCRA) program through the tracking of events and activities related to facilities that generate, transport, and treat, store, or dispose of hazardous waste. RCRAInfo allows RCRA program staff to track the notification, permit, compliance, and corrective action activities required under RCRA.

Click this hyperlink while viewing on your computer to access additional FINDS: detail in the EDR Site Report.

ECHO:
Envid: 1000311395
Registry ID: 110003631366
DFR URL: http://echo.epa.gov/detailed-facility-report?fid=110003631366
Name: COUNTY OF WAYNE PUBLIC SERVICES
Address: 640 TEMPLE ST
City,State,Zip: DETROIT, MI 48201

AE197 **GRAND RIVER PROPERTY HOLDINGS** **MI INVENTORY** **S117731860**
West **2613, 2617, 2619, & 2626 W. GRAND RIVER** **N/A**
1/8-1/4 **DETROIT, MI 48201**
0.248 mi.
1311 ft. **Site 4 of 7 in cluster AE**

Relative:
Higher

Actual:
608 ft.

INVENTORY:
Name: GRAND RIVER PROPERTY HOLDINGS
Address: 2613, 2617, 2619, & 2626 W. GRAND RIVER
City,State,Zip: DETROIT, MI 48201
Bea Number: Not reported
Township: Detroit
District: Southeast MI
Data Source: Part 201
Latitude: 42.33871
Longitude: -83.06352

AE198
West
1/8-1/4
0.248 mi.
1311 ft.

CHAP LOFTS — **MI INVENTORY** — **S117731859**
2843 GRAND BOULEVARD AND 6536 OAKLAND — **N/A**
DETROIT, MI 48202

Site 5 of 7 in cluster AE

Relative:
Higher

Actual:
608 ft.

INVENTORY:

Name:	CHAP LOFTS
Address:	2843 GRAND BOULEVARD AND 6536 OAKLAND
City,State,Zip:	DETROIT, MI 48202
Bea Number:	Not reported
Township:	Detroit
District:	Southeast MI
Data Source:	Part 201
Latitude:	42.33871
Longitude:	-83.06352

AG199
West
1/8-1/4
0.250 mi.
1320 ft.

W. GRAND RIVER, 5TH & SPRUCE PROPERTY — **MI INVENTORY** — **S117440513**
W. GRAND RIVER AVE, FIFTH STREET AND SPRUCE STREET MULTIPLE — **N/A**
WAYNE (County), MI 48201

Site 2 of 8 in cluster AG

Relative:
Higher

Actual:
607 ft.

INVENTORY:

Name:	W. GRAND RIVER, 5TH & SPRUCE PROPERTY
Address:	W. GRAND RIVER AVE, FIFTH STREET AND SPRUCE STREET MULTIPLE PARCELS
City,State,Zip:	MI 48201
Bea Number:	201406252LV
Township:	Detroit
District:	Southeast MI
Data Source:	BEA
Latitude:	42.338
Longitude:	-83.06354

AG200
West
1/8-1/4
0.250 mi.
1320 ft.

HDC PARTNERS, LLC — **MI INVENTORY** — **S116710709**
2625,2635,2659,2661,2675 GRAND RIVER; 2626 5TH AVE.;1018 & 1 — **N/A**
WAYNE (County), MI 48201

Site 3 of 8 in cluster AG

Relative:
Higher

Actual:
607 ft.

INVENTORY:

Name:	HDC PARTNERS, LLC
Address:	2625,2635,2659,2661,2675 GRAND RIVER; 2626 5TH AVE.;1018 & 1026 SPRUCE ST.
City,State,Zip:	MI 48201
Bea Number:	201406002LV
Township:	Detroit
District:	Southeast MI
Data Source:	BEA
Latitude:	42.338
Longitude:	-83.06354

AG201
West
1/8-1/4
0.250 mi.
1320 ft.

GRAND RIVER PROPERTY HOLDINGS, LLC
2625, 2635, 2659, 2661, 2675 GRD RIVER & 2626 5TH AVE & 1018
DETROIT, MI 48201

MI INVENTORY

S117731867
N/A

Site 4 of 8 in cluster AG

Relative:
Higher

Actual:
607 ft.

INVENTORY:

Name:	GRAND RIVER PROPERTY HOLDINGS, LLC
Address:	2625, 2635, 2659, 2661, 2675 GRD RIVER & 2626 5TH AVE & 1018 & 1026 SPRUCE STREET
City,State,Zip:	DETROIT, MI 48201
Bea Number:	Not reported
Township:	Detroit
District:	Southeast MI
Data Source:	Part 201
Latitude:	42.338
Longitude:	-83.06354

AH202
NW
1/4-1/2
0.252 mi.
1331 ft.

SECOND AVENUE PROPERTY, LLC
2933 SECOND AVENUE
WAYNE (County), MI 48201

MI INVENTORY

S120852629
N/A

Site 4 of 4 in cluster AH

Relative:
Higher

Actual:
611 ft.

INVENTORY:

Name:	SECOND AVENUE PROPERTY, LLC
Address:	2933 SECOND AVENUE
City,State,Zip:	MI 48201
Bea Number:	201707494LV
Township:	Detroit
District:	Southeast MI
Data Source:	BEA
Latitude:	Not reported
Longitude:	Not reported

203
WNW
1/4-1/2
0.252 mi.
1331 ft.

RILEY'S SHELL SERVICE (FORMER) (10000076)
2785 3RD ST
DETROIT, MI 48201

MI LUST
MI INVENTORY

S121112946
N/A

Relative:
Higher

Actual:
610 ft.

LUST:

Name:	RILEY'S SHELL SERVICE (FORMER) (10000076)
Address:	2785 3RD ST
City,State,Zip:	DETROIT, MI 48201-
Facility ID:	00042716
Source:	Not reported
Owner Name:	NO ACCELA OWNER FOUND
Owner Address:	UNKNOWN
Owner City,St,Zip:	UNKNOWN, MI 00000-0000
Owner Contact:	Not reported
Owner Phone:	(616) 795-3364
Country:	USA
District:	Warren
Site Name:	Riley's Shell Service (former) (FAC10000076)
Latitude:	Not reported
Longitude:	Not reported
Date of Collection:	Not reported
Method of Collection:	Not reported

RILEY'S SHELL SERVICE (FORMER) (10000076) (Continued) **S121112946**

Accuracy:	Not reported
Accuracy Value Unit:	Not reported
Horizontal Data:	Not reported
Point Line Area:	Not reported
Desc Category:	Not reported
Leak Number:	C-0195-17
Release Date:	08/10/2017
Substance Released:	Gasoline
Release Status:	Open
Release Closed Date:	Not reported
Leak Number:	C-0242-17
Release Date:	07/10/2017
Substance Released:	Gasoline,Gasoline,Gasoline,Gasoline
Release Status:	Open
Release Closed Date:	Not reported

INVENTORY:

Name:	RILEY'S SHELL SERVICE (FORMER) (10000076)
Address:	2785 3RD ST
City,State,Zip:	DETROIT, MI 48201
Bea Number:	Not reported
Township:	Not reported
District:	Southeast MI
Data Source:	Part 213
Latitude:	Not reported
Longitude:	Not reported

204
NE
1/4-1/2
0.261 mi.
1380 ft.

FORMER GAS STATION
2500 WOODWARD AVE
DETROIT, MI 48201

MI LUST **U003834661**
MI UST **N/A**
MI INVENTORY
MI WDS

Relative:
Higher

Actual:
611 ft.

LUST:

Name:	FORMER GAS STATION
Address:	2500 WOODWARD AVE
City,State,Zip:	DETROIT, MI 48201-
Facility ID:	00038693
Source:	STATE OF MICHIGAN
Owner Name:	Cityof Detroit
Owner Address:	Not reported
Owner City,St,Zip:	UNKNOWN, MI
Owner Contact:	Not reported
Owner Phone:	Not reported
Country:	USA
District:	Warren
Site Name:	City Of Detroit - Former Gas Sta
Latitude:	42.34093
Longitude:	-83.05345
Date of Collection:	01/11/2001
Method of Collection:	Address Matching-House Number
Accuracy:	100
Accuracy Value Unit:	FEET
Horizontal Data:	NAD83
Point Line Area:	POINT
Desc Category:	Plant Entrance (Freight)

FORMER GAS STATION (Continued) **U003834661**

Leak Number:	C-0691-95
Release Date:	06/08/1995
Substance Released:	Unknown
Release Status:	Open
Release Closed Date:	Not reported

UST:

Name:	FORMER GAS STATION
Address:	2500 WOODWARD AVE
City,State,Zip:	DETROIT 48201-3027
Facility Type:	CLOSED
Facility ID:	00038693
Facility Region:	Not reported
Owner Name:	CITY OF DETROIT
Owner Address:	150 W MICHIGAN AVE 7TTH FLOOR
Owner City:	DETROIT
Owner State:	MI
Owner Zip:	48226-2619
Owner Contact:	Ramesh Patel
Owner Phone:	3132240154
Contact:	RAMESH PATEL
Contact Phone:	(313) 224-0154
Date of Collection:	01/11/2001
Accuracy:	100
Horizontal Datum:	NAD83
Accuracy Value Unit:	FEET
Source:	STATE OF MICHIGAN
Point Line Area:	POINT
Desc Category:	Plant Entrance (Freight)
Method of Collection:	Address Matching-House Number
District:	Region 1 - SE Michigan District Office
Tank ID:	1
Capacity:	10000
Tank Status:	Removed from Ground
Substance:	Other(UNK)
Install Date:	Not reported
Remove Date:	07/05/1995
Tank Number:	Not reported
Tank Details Compartments:	Not reported
Tank Release Detection:	Not reported
Pipe Release Detection:	Not reported
Piping Material:	Not reported
Piping Type:	Not reported
Tank Construction:	Not reported
Impressed Device:	Not reported
Latitude:	42.34093
Longitude:	-83.05345

INVENTORY:

Name:	FORMER GAS STATION
Address:	2500 WOODWARD AVE
City,State,Zip:	DETROIT, MI 48201
Bea Number:	Not reported
Township:	Not reported
District:	Southeast MI
Data Source:	Part 213
Latitude:	42.34093

FORMER GAS STATION (Continued) **U003834661**

Longitude: -83.05346

WDS:

Name:	CROSSWINDS COMMUNITY
Address:	2500 WOODWARD AVE
City,State,Zip:	DETROIT, MI 48201
Site Id:	MIG000042589
WMD Id:	422714
Site Specific Name:	CROSSWINDS COMMUNITY
Mailing Address:	2500 WOODWARD AVE
Mailing City/State/Zip:	48201
Mailing County:	WAYNE

AI205 **BAGLEY STREET PROPERTY** **MI BEA** **S109171401**
SE **151 WEST ADAMS** **N/A**
1/4-1/2 **DETROIT, MI**
0.263 mi.
1389 ft. **Site 1 of 4 in cluster AI**

Relative:
Lower

Actual:
599 ft.

BEA:

Secondary Address:	Not reported
BEA Number:	3966
District:	Southeast MI
Date Received:	08/11/2008
Submitter Name:	136 Bagley, L.L.C.
Petition Determination:	No Request
Petition Disclosure:	0
Category:	No Hazardous Substance(s)
Determination 20107A:	No Request
Reviewer:	thorntop
Division Assigned:	RRD

AG206 **FORMER PETZOLD ENTERPRISES / VACANT PARCEL** **MI LUST** **U004123634**
West **2602 5TH ST** **MI UST** **N/A**
1/4-1/2 **DETROIT, MI 48201** **MI INVENTORY**
0.263 mi.
1389 ft. **Site 5 of 8 in cluster AG**

Relative:
Lower

Actual:
606 ft.

LUST:

Name:	FORMER PETZOLD ENTERPRISES / VACANT PARCEL
Address:	2602 5TH ST
City,State,Zip:	DETROIT, MI 48201-
Facility ID:	00042095
Source:	STATE OF MICHIGAN
Owner Name:	ClarMar LLC
Owner Address:	Not reported
Owner City,St,Zip:	UNKNOWN, MI
Owner Contact:	Not reported
Owner Phone:	Not reported
Country:	USA
District:	Warren
Site Name:	Former Petzold Enterprises / Vacant Parcel
Latitude:	42.33764
Longitude:	-83.06374
Date of Collection:	03/18/2014
Method of Collection:	Interpolation-Photo

FORMER PETZOLD ENTERPRISES / VACANT PARCEL (Continued) **U004123634**

Accuracy:	10
Accuracy Value Unit:	FEET
Horizontal Data:	NAD83
Point Line Area:	POINT
Desc Category:	Plant Entrance (Freight)

Leak Number:	C-0177-08
Release Date:	08/11/2008
Substance Released:	Gasoline
Release Status:	Open
Release Closed Date:	Not reported

UST:

Name:	FORMER PETZOLD ENTERPRISES / VACANT PARCEL
Address:	2602 5TH ST
City,State,Zip:	DETROIT 48201
Facility Type:	CLOSED
Facility ID:	00042095
Facility Region:	Not reported
Owner Name:	CLAR MAR LLC
Owner Address:	20630 HARPER AVE STUITE 107
Owner City:	HARPER WOODS
Owner State:	MI
Owner Zip:	48225
Owner Contact:	Not reported
Owner Phone:	3138823121
Contact:	Tom Petzold
Contact Phone:	(313) 882-3121
Date of Collection:	03/18/2014
Accuracy:	10
Horizontal Datum:	NAD83
Accuracy Value Unit:	FEET
Source:	STATE OF MICHIGAN
Point Line Area:	POINT
Desc Category:	Plant Entrance (Freight)
Method of Collection:	Interpolation-Photo
District:	Region 1 - SE Michigan District Office
Tank ID:	1
Capacity:	2000
Tank Status:	Removed from Ground
Substance:	Gasoline
Install Date:	Not reported
Remove Date:	07/17/2008
Tank Number:	Not reported
Tank Details Compartments:	Not reported
Tank Release Detection:	Not reported
Pipe Release Detection:	Not reported
Piping Material:	Not reported
Piping Type:	Not reported
Tank Construction:	Not reported
Impressed Device:	Not reported
Latitude:	42.33764
Longitude:	-83.06374

INVENTORY:

Name:	FORMER PETZOLD ENTERPRISES / VACANT PARCEL
Address:	2602 5TH ST

FORMER PETZOLD ENTERPRISES / VACANT PARCEL (Continued) **U004123634**

City,State,Zip: DETROIT, MI 48201
Bea Number: Not reported
Township: Not reported
District: Southeast MI
Data Source: Part 213
Latitude: 42.33764
Longitude: -83.06374

AE207 **2803 FOURTH STREET** **MI INVENTORY** **S122251795**
West **2803 FOURTH STREET** **N/A**
1/4-1/2 **WAYNE (County), MI 48201**
0.267 mi.
1412 ft. **Site 6 of 7 in cluster AE**

Relative:
Higher
Actual:
609 ft.

INVENTORY:
Name: 2803 FOURTH STREET
Address: 2803 FOURTH STREET
City,State,Zip: MI 48201
Bea Number: 201808046LV
Township: Detroit
District: Southeast MI
Data Source: BEA
Latitude: Not reported
Longitude: Not reported

AE208 **2803 4TH STREET** **MI INVENTORY** **S123340601**
West **2803 4TH STREET** **N/A**
1/4-1/2 **DETROIT, MI**
0.267 mi.
1412 ft. **Site 7 of 7 in cluster AE**

Relative:
Higher
Actual:
609 ft.

INVENTORY:
Name: 2803 4TH STREET
Address: 2803 4TH STREET
City,State,Zip: DETROIT, MI
Bea Number: Not reported
Township: Not reported
District: Southeast MI
Data Source: Part 201
Latitude: 42.33937
Longitude: -83.06367

---

209 **2715 WOODWARD AVENUE** **MI INVENTORY** **S125156469**
NNE **2715 WOODWARD AVENUE** **N/A**
1/4-1/2 **DETROIT, MI**
0.269 mi.
1418 ft.

Relative:
Higher
Actual:
614 ft.

INVENTORY:
Name: 2715 WOODWARD AVENUE
Address: 2715 WOODWARD AVENUE
City,State,Zip: DETROIT, MI
Bea Number: Not reported
Township: Not reported
District: Southeast MI

2715 WOODWARD AVENUE (Continued) **S125156469**

Data Source: Part 201
Latitude: 42.34229
Longitude: -83.05505

AJ210 **DTE ELECTRIC COMPANY** **MI INVENTORY** **S114564963**
North **72 TEMPLE STREET** **N/A**
1/4-1/2 **WAYNE (County), MI 48201**
0.272 mi.
1438 ft. **Site 1 of 5 in cluster AJ**

Relative:
Higher

Actual:
614 ft.

INVENTORY:
Name: DTE ELECTRIC COMPANY
Address: 72 TEMPLE STREET
City,State,Zip: MI 48201
Bea Number: 201305782LV
Township: Detroit
District: Southeast MI
Data Source: BEA
Latitude: Not reported
Longitude: Not reported

AG211 **DETROIT ENTERTAINMENT, L.L.C.** **MI INVENTORY** **S117977688**
West **2602, 2703, 2711 FIFTH STREET AND 1040, 1043, 1050 SPRUCE ST** **N/A**
1/4-1/2 **WAYNE (County), MI 48201**
0.275 mi.
1452 ft. **Site 6 of 8 in cluster AG**

Relative:
Lower

Actual:
606 ft.

INVENTORY:
Name: DETROIT ENTERTAINMENT, L.L.C.
Address: 2602, 2703, 2711 FIFTH STREET AND 1040, 1043, 1050 SPRUCE STREET
City,State,Zip: MI 48201
Bea Number: 201506484LV
Township: Detroit
District: Southeast MI
Data Source: BEA
Latitude: 42.33794
Longitude: -83.06402

AG212 **SPRUCE STREET PROPERTY** **MI INVENTORY** **S119009535**
West **2602, 2703 & 2711 5TH STREET AND 1040, 1043, & 1050 SPRUCE S** **N/A**
1/4-1/2 **WAYNE (County), MI 48201**
0.275 mi.
1452 ft. **Site 7 of 8 in cluster AG**

Relative:
Lower

Actual:
606 ft.

INVENTORY:
Name: SPRUCE STREET PROPERTY
Address: 2602, 2703 & 2711 5TH STREET AND 1040, 1043, & 1050 SPRUCE STREET
City,State,Zip: MI 48201
Bea Number: 201405855LV
Township: Detroit
District: Southeast MI
Data Source: BEA
Latitude: 42.33794
Longitude: -83.06402

AG213 **SPRUCE STREET PROPERTY** **MI INVENTORY** **S119009536**
West **2602, 2703 & 2711 FIFTH STREET AND 1040, 1043, & 1050 SPRUCE** **N/A**
1/4-1/2 **DETROIT, MI 48201**
0.275 mi.
1452 ft. **Site 8 of 8 in cluster AG**

Relative:
Lower

Actual:
606 ft.

INVENTORY:

Name:	SPRUCE STREET PROPERTY
Address:	2602, 2703 & 2711 FIFTH STREET AND 1040, 1043, & 1050 SPRUCE STREET
City,State,Zip:	DETROIT, MI 48201
Bea Number:	Not reported
Township:	Detroit
District:	Southeast MI
Data Source:	Part 201
Latitude:	42.33794
Longitude:	-83.06402

AK214 **2819 4TH STREET** **MI INVENTORY** **S119009203**
WNW **2819 4TH STREET** **N/A**
1/4-1/2 **WAYNE (County), MI 48201**
0.276 mi.
1459 ft. **Site 1 of 3 in cluster AK**

Relative:
Higher

Actual:
609 ft.

INVENTORY:

Name:	2819 4TH STREET
Address:	2819 4TH STREET
City,State,Zip:	MI 48201
Bea Number:	201607339LV
Township:	Detroit
District:	Southeast MI
Data Source:	BEA
Latitude:	Not reported
Longitude:	Not reported

---

215 **LANDY PROPERTY** **MI INVENTORY** **S116710716**
North **2941 PARK AVENUE** **N/A**
1/4-1/2 **WAYNE (County), MI 48201**
0.280 mi.
1481 ft.

Relative:
Higher

Actual:
614 ft.

INVENTORY:

Name:	LANDY PROPERTY
Address:	2941 PARK AVENUE
City,State,Zip:	MI 48201
Bea Number:	201406024LV
Township:	Detroit
District:	Southeast MI
Data Source:	BEA
Latitude:	Not reported
Longitude:	Not reported

AL216
SSW
1/4-1/2
0.283 mi.
1495 ft.

MGM GRAND DETROIT LLC
840 BEECH ST, 1900 FOURTH AVE,
DETROIT, MI 48226

MI BEA **S107466657**
N/A

Site 1 of 2 in cluster AL

Relative:
Lower

Actual:
599 ft.

BEA:

Secondary Address:	1735 Third Ave, 1903 and 17212 Fourth Av
BEA Number:	2951
District:	Southeast MI
Date Received:	11/02/2005
Submitter Name:	MGM Grand Detroit LLC
Petition Determination:	Affirmed
Petition Disclosure:	1
Category:	No Hazardous Substance(s)
Determination 20107A:	No Request
Reviewer:	thorntop
Division Assigned:	Environmental Response Division

AL217
SSW
1/4-1/2
0.283 mi.
1495 ft.

MGM GRAND DETROIT LLC
840 BEECH ST, 1900 FOURTH AVE, 1735 THIRD AVE, 1903 AND 1721
WAYNE (County), MI 48226

MI INVENTORY **S114036836**
N/A

Site 2 of 2 in cluster AL

Relative:
Lower

Actual:
599 ft.

INVENTORY:

Name:	MGM GRAND DETROIT LLC
Address:	840 BEECH ST, 1900 FOURTH AVE, 1735 THIRD AVE, 1903 AND 17212 FOURTH AV
City,State,Zip:	MI 48226
Bea Number:	200502951LV
Township:	Detroit
District:	Southeast MI
Data Source:	BEA
Latitude:	Not reported
Longitude:	Not reported

AM218
NW
1/4-1/2
0.284 mi.
1502 ft.

HATZIS PROPERTY
2943 AND 2961 SECOND AVE.
DETROIT, MI 48201

MI BEA **S112241466**
N/A

Site 1 of 2 in cluster AM

Relative:
Higher

Actual:
612 ft.

BEA:

Secondary Address:	Not reported
BEA Number:	5356
District:	Southeast MI
Date Received:	10/24/2012
Submitter Name:	3PD Property Group, LLC
Petition Determination:	No Request
Petition Disclosure:	0
Category:	Not reported
Determination 20107A:	No Request
Reviewer:	scheelsj
Division Assigned:	RRD

AM219
NW
1/4-1/2
0.284 mi.
1502 ft.

HATZIS PROPERTY
2943 AND 2961 SECOND AVE.
WAYNE (County), MI 48201

MI INVENTORY **S114035563**
N/A

Site 2 of 2 in cluster AM

Relative:
Higher

Actual:
612 ft.

INVENTORY:

Name:	HATZIS PROPERTY
Address:	2943 AND 2961 SECOND AVE.
City,State,Zip:	MI 48201
Bea Number:	201205356LV
Township:	Detroit
District:	Southeast MI
Data Source:	BEA
Latitude:	Not reported
Longitude:	Not reported

AJ220
North
1/4-1/2
0.288 mi.
1523 ft.

VICTORIAN RENTALS, LLC
20, 28, 34, 40, & 72 TEMPLE STREET AND 2938 PARK AVENUE
DETROIT, MI 48201

MI INVENTORY **S118188608**
N/A

Site 2 of 5 in cluster AJ

Relative:
Higher

Actual:
614 ft.

INVENTORY:

Name:	VICTORIAN RENTALS, LLC
Address:	20, 28, 34, 40, & 72 TEMPLE STREET AND 2938 PARK AVENUE
City,State,Zip:	DETROIT, MI 48201
Bea Number:	Not reported
Township:	Detroit
District:	Southeast MI
Data Source:	Part 201
Latitude:	42.34307
Longitude:	-83.05656

AJ221
North
1/4-1/2
0.288 mi.
1523 ft.

VICTORIAN RENTALS, LLC
20, 34, 40, 43, 52, AND 56 TEMPLE STREET
WAYNE (County), MI 48226

MI INVENTORY **S118622459**
N/A

Site 3 of 5 in cluster AJ

Relative:
Higher

Actual:
614 ft.

INVENTORY:

Name:	VICTORIAN RENTALS, LLC
Address:	20, 34, 40, 43, 52, AND 56 TEMPLE STREET
City,State,Zip:	MI 48226
Bea Number:	201606919LV
Township:	Detroit
District:	Southeast MI
Data Source:	BEA
Latitude:	42.34307
Longitude:	-83.05656

AJ222 **VICTORIAN RENTALS, LLC** **MI INVENTORY** **S118188609**
North **20, 28, 34, 40, AND 72 TEMPLE STREET AND 2938 PARK AVENUE** **N/A**
1/4-1/2 **WAYNE (County), MI 48201**
0.288 mi.
1523 ft. **Site 4 of 5 in cluster AJ**

Relative:
Higher

Actual:
614 ft.

INVENTORY:

Name:	VICTORIAN RENTALS, LLC
Address:	20, 28, 34, 40, AND 72 TEMPLE STREET AND 2938 PARK AVENUE
City,State,Zip:	MI 48201
Bea Number:	201506706LV
Township:	Detroit
District:	Southeast MI
Data Source:	BEA
Latitude:	42.34307
Longitude:	-83.05656

AN223 **COMERICA PARK MERCURY** **SEMS** **1010417300**
East **2100 WOODWARD AVENUE** **ECHO** **MIN000510220**
1/4-1/2 **DETROIT, MI 48201**
0.289 mi.
1526 ft. **Site 1 of 2 in cluster AN**

Relative:
Lower

Actual:
603 ft.

SEMS:

Site ID:	0510220
EPA ID:	MIN000510220
Name:	COMERICA PARK MERCURY
Address:	2100 WOODWARD AVENUE
Address 2:	Not reported
City,State,Zip:	DETROIT, MI 48201-3470
Cong District:	13
FIPS Code:	26163
Latitude:	Not reported
Longitude:	Not reported
FF:	N
NPL:	Not on the NPL
Non NPL Status:	Removal Only Site (No Site Assessment Work Needed)

SEMS Detail:

Region:	05
Site ID:	0510220
EPA ID:	MIN000510220
Site Name:	COMERICA PARK MERCURY
NPL:	N
FF:	N
OU:	00
Action Code:	PJ
Action Name:	RP EM REM
SEQ:	1
Start Date:	2007-08-07 04:00:00
Finish Date:	8/9/2007
Qual:	C
Current Action Lead:	EPA Ovrsght

ECHO:

Envid:	1010417300
Registry ID:	110031457910
DFR URL:	http://echo.epa.gov/detailed-facility-report?fid=110031457910
Name:	COMERICA PARK MERCURY

COMERICA PARK MERCURY (Continued) **1010417300**

Address: 2100 WOODWARD AVENUE
City,State,Zip: DETROIT, MI 48201

AK224
West
1/4-1/2
0.292 mi.
1544 ft.

HALL BAKING CO (FORMER) **MI LUST** **S117572954**
930 UNION ST 2820 FIFTH ST FORME **MI INVENTORY** **N/A**
DETROIT, MI 48201

Site 2 of 3 in cluster AK

Relative:
Higher

Actual:
609 ft.

LUST:

Name:	HALL BAKING CO (FORMER)
Address:	930 UNION ST 2820 FIFTH ST FORME
City,State,Zip:	DETROIT, MI 48201-
Facility ID:	50005944
Source:	Not reported
Owner Name:	MrJerome Morgan
Owner Address:	Not reported
Owner City,St,Zip:	UNKNOWN, MI
Owner Contact:	Not reported
Owner Phone:	Not reported
Country:	USA
District:	Warren
Site Name:	Hall Baking Co (Former)
Latitude:	Not reported
Longitude:	Not reported
Date of Collection:	Not reported
Method of Collection:	Not reported
Accuracy:	Not reported
Accuracy Value Unit:	Not reported
Horizontal Data:	Not reported
Point Line Area:	Not reported
Desc Category:	Not reported
Leak Number:	C-0013-15
Release Date:	09/15/2014
Substance Released:	Gasoline,Gasoline
Release Status:	Open
Release Closed Date:	Not reported

INVENTORY:

Name:	930 UNION STREET PROPERTY
Address:	930 UNION STREET
City,State,Zip:	MI 48201
Bea Number:	201406191LV
Township:	Detroit
District:	Southeast MI
Data Source:	BEA
Latitude:	Not reported
Longitude:	Not reported
Name:	HALL BAKING CO (FORMER)
Address:	930 UNION ST 2820 FIFTH ST FORME
City,State,Zip:	DETROIT, MI 48201
Bea Number:	Not reported
Township:	Not reported
District:	Southeast MI
Data Source:	Part 213
Latitude:	Not reported

HALL BAKING CO (FORMER) (Continued) **S117572954**

Longitude: Not reported

AO225 **FORMER GAS STATION & CAR WASH** **MI LUST** **U003330394**
NE **2640 WOODWARD AVE** **MI UST** **N/A**
1/4-1/2 **DETROIT, MI 48201** **MI WDS**
0.297 mi.
1570 ft. **Site 1 of 2 in cluster AO**

Relative:
Higher

Actual:
614 ft.

LUST:

Name:	FORMER GAS STATION & CAR WASH
Address:	2640 WOODWARD AVE
City,State,Zip:	DETROIT, MI 48201-
Facility ID:	00039259
Source:	STATE OF MICHIGAN
Owner Name:	Cityof Detroit Planning Development Dep
Owner Address:	Not reported
Owner City,St,Zip:	UNKNOWN, MI
Owner Contact:	Not reported
Owner Phone:	Not reported
Country:	USA
District:	Warren
Site Name:	Former Gas Station & Car Wash
Latitude:	42.34200
Longitude:	-83.05419
Date of Collection:	01/11/2001
Method of Collection:	Address Matching-House Number
Accuracy:	100
Accuracy Value Unit:	FEET
Horizontal Data:	NAD83
Point Line Area:	POINT
Desc Category:	Plant Entrance (Freight)
Leak Number:	C-0847-96
Release Date:	10/15/1996
Substance Released:	Unknown
Release Status:	Closed
Release Closed Date:	07/28/1999

UST:

Name:	FORMER GAS STATION & CAR WASH
Address:	2640 WOODWARD AVE
City,State,Zip:	DETROIT 48201-3029
Facility Type:	CLOSED
Facility ID:	00039259
Facility Region:	Not reported
Owner Name:	CITY OF DETROIT PLANNING DEVELOPMENT DEPT
Owner Address:	65 CADILLAC SQUARE SUITE 1100
Owner City:	DETROIT
Owner State:	MI
Owner Zip:	48226-2862
Owner Contact:	Not reported
Owner Phone:	3132249031
Contact:	RAMESH S PATEL
Contact Phone:	(313) 224-6380
Date of Collection:	01/11/2001
Accuracy:	100
Horizontal Datum:	NAD83
Accuracy Value Unit:	FEET

FORMER GAS STATION & CAR WASH (Continued) **U003330394**

Source:	STATE OF MICHIGAN
Point Line Area:	POINT
Desc Category:	Plant Entrance (Freight)
Method of Collection:	Address Matching-House Number
District:	Region 1 - SE Michigan District Office
Tank ID:	4
Capacity:	8000
Tank Status:	Removed from Ground
Substance:	Gasoline
Install Date:	Not reported
Remove Date:	01/08/1997
Tank Number:	Not reported
Tank Details Compartments:	Not reported
Tank Release Detection:	Not reported
Pipe Release Detection:	Not reported
Piping Material:	Not reported
Piping Type:	Not reported
Tank Construction:	Not reported
Impressed Device:	Not reported
Latitude:	42.34200
Longitude:	-83.05419

Name:	FORMER GAS STATION & CAR WASH
Address:	2640 WOODWARD AVE
City,State,Zip:	DETROIT 48201-3029
Facility Type:	CLOSED
Facility ID:	00039259
Facility Region:	Not reported
Owner Name:	CITY OF DETROIT PLANNING DEVELOPMENT DEPT
Owner Address:	65 CADILLAC SQUARE SUITE 1100
Owner City:	DETROIT
Owner State:	MI
Owner Zip:	48226-2862
Owner Contact:	Not reported
Owner Phone:	3132249031
Contact:	RAMESH S PATEL
Contact Phone:	(313) 224-6380
Date of Collection:	01/11/2001
Accuracy:	100
Horizontal Datum:	NAD83
Accuracy Value Unit:	FEET
Source:	STATE OF MICHIGAN
Point Line Area:	POINT
Desc Category:	Plant Entrance (Freight)
Method of Collection:	Address Matching-House Number
District:	Region 1 - SE Michigan District Office
Tank ID:	3
Capacity:	8000
Tank Status:	Removed from Ground
Substance:	Gasoline
Install Date:	Not reported
Remove Date:	01/08/1997
Tank Number:	Not reported
Tank Details Compartments:	Not reported
Tank Release Detection:	Not reported
Pipe Release Detection:	Not reported
Piping Material:	Not reported

FORMER GAS STATION & CAR WASH (Continued) **U003330394**

Piping Type:	Not reported
Tank Construction:	Not reported
Impressed Device:	Not reported
Latitude:	42.34200
Longitude:	-83.05419

Name:	FORMER GAS STATION & CAR WASH
Address:	2640 WOODWARD AVE
City,State,Zip:	DETROIT 48201-3029
Facility Type:	CLOSED
Facility ID:	00039259
Facility Region:	Not reported
Owner Name:	CITY OF DETROIT PLANNING DEVELOPMENT DEPT
Owner Address:	65 CADILLAC SQUARE SUITE 1100
Owner City:	DETROIT
Owner State:	MI
Owner Zip:	48226-2862
Owner Contact:	Not reported
Owner Phone:	3132249031
Contact:	RAMESH S PATEL
Contact Phone:	(313) 224-6380
Date of Collection:	01/11/2001
Accuracy:	100
Horizontal Datum:	NAD83
Accuracy Value Unit:	FEET
Source:	STATE OF MICHIGAN
Point Line Area:	POINT
Desc Category:	Plant Entrance (Freight)
Method of Collection:	Address Matching-House Number
District:	Region 1 - SE Michigan District Office
Tank ID:	2
Capacity:	6000
Tank Status:	Removed from Ground
Substance:	Diesel
Install Date:	Not reported
Remove Date:	01/08/1997
Tank Number:	Not reported
Tank Details Compartments:	Not reported
Tank Release Detection:	Not reported
Pipe Release Detection:	Not reported
Piping Material:	Not reported
Piping Type:	Not reported
Tank Construction:	Not reported
Impressed Device:	Not reported
Latitude:	42.34200
Longitude:	-83.05419

Name:	FORMER GAS STATION & CAR WASH
Address:	2640 WOODWARD AVE
City,State,Zip:	DETROIT 48201-3029
Facility Type:	CLOSED
Facility ID:	00039259
Facility Region:	Not reported
Owner Name:	CITY OF DETROIT PLANNING DEVELOPMENT DEPT
Owner Address:	65 CADILLAC SQUARE SUITE 1100
Owner City:	DETROIT
Owner State:	MI

FORMER GAS STATION & CAR WASH (Continued) **U003330394**

Owner Zip:	48226-2862
Owner Contact:	Not reported
Owner Phone:	3132249031
Contact:	RAMESH S PATEL
Contact Phone:	(313) 224-6380
Date of Collection:	01/11/2001
Accuracy:	100
Horizontal Datum:	NAD83
Accuracy Value Unit:	FEET
Source:	STATE OF MICHIGAN
Point Line Area:	POINT
Desc Category:	Plant Entrance (Freight)
Method of Collection:	Address Matching-House Number
District:	Region 1 - SE Michigan District Office
Tank ID:	1
Capacity:	6000
Tank Status:	Removed from Ground
Substance:	Diesel
Install Date:	Not reported
Remove Date:	01/08/1997
Tank Number:	Not reported
Tank Details Compartments:	Not reported
Tank Release Detection:	Not reported
Pipe Release Detection:	Not reported
Piping Material:	Not reported
Piping Type:	Not reported
Tank Construction:	Not reported
Impressed Device:	Not reported
Latitude:	42.34200
Longitude:	-83.05419

WDS:

Name:	CITY OF DEARBORN
Address:	2640 WOODWARD AVE
City,State,Zip:	DETROIT, MI 48201
Site Id:	MIR000020818
WMD Id:	411257
Site Specific Name:	FORMER GAS STATION/CAR WASH
Mailing Address:	65 CADILLAC SQ
Mailing City/State/Zip:	48226
Mailing County:	WAYNE

AI226 **501 PARK AVENUE** **MI INVENTORY** **S126329875**
SE **150 BAGLEY** **N/A**
1/4-1/2 **DETROIT, MI**
0.300 mi.
1585 ft. **Site 2 of 4 in cluster AI**

Relative:
Lower

Actual:
601 ft.

INVENTORY:

Name:	501 PARK AVENUE
Address:	150 BAGLEY
City,State,Zip:	DETROIT, MI
Bea Number:	Not reported
Township:	Not reported
District:	Southeast MI
Data Source:	Part 201
Latitude:	42.33539

501 PARK AVENUE (Continued) **S126329875**

Longitude: -83.05266

AI227
SE
1/4-1/2
0.300 mi.
1585 ft.

LITTLE CAESERS **MI BEA** **S104910972**
150 BAGLEY STREET/501 PARK AVENUE **N/A**
DETROIT, MI

Site 3 of 4 in cluster AI

Relative:
Lower

Actual:
601 ft.

BEA:

Secondary Address:	Not reported
BEA Number:	325
District:	Southeast MI
Date Received:	05/13/1997
Submitter Name:	LITTLE CAESERS
Petition Determination:	No Request
Petition Disclosure:	0
Category:	No Hazardous Substance(s)
Determination 20107A:	No Request
Reviewer:	temppm
Division Assigned:	Environmental Response Division

AJ228
NNE
1/4-1/2
0.300 mi.
1585 ft.

DTE ELECTRIC COMPANY **MI INVENTORY** **S117324904**
28 TEMPLE STREET **N/A**
WAYNE (County), MI 48201

Site 5 of 5 in cluster AJ

Relative:
Higher

Actual:
614 ft.

INVENTORY:

Name:	DTE ELECTRIC COMPANY
Address:	28 TEMPLE STREET
City,State,Zip:	MI 48201
Bea Number:	201406098LV
Township:	Detroit
District:	Southeast MI
Data Source:	BEA
Latitude:	Not reported
Longitude:	Not reported

AI229
SE
1/4-1/2
0.302 mi.
1594 ft.

LITTLE CAESERS **MI INVENTORY** **S114036398**
150 BAGLEY STREET/501 PARK AVENUE **N/A**
WAYNE (County), MI

Site 4 of 4 in cluster AI

Relative:
Lower

Actual:
601 ft.

INVENTORY:

Name:	LITTLE CAESERS
Address:	150 BAGLEY STREET/501 PARK AVENUE
City,State,Zip:	MI
Bea Number:	199700325LV
Township:	Detroit
District:	Southeast MI
Data Source:	BEA
Latitude:	42.33539
Longitude:	-83.05266

AP230 **CASS & CHARLOTTE VACANT PROPERTY** **MI INVENTORY** **S114033189**
North **3110 CASS AVENUE** **N/A**
1/4-1/2 **WAYNE (County), MI 48201**
0.311 mi.
1642 ft. **Site 1 of 3 in cluster AP**

Relative:
Higher

Actual:
614 ft.

INVENTORY:

Name:	CASS & CHARLOTTE VACANT PROPERTY
Address:	3110 CASS AVENUE
City,State,Zip:	MI 48201
Bea Number:	201004383LV
Township:	Detroit
District:	Southeast MI
Data Source:	BEA
Latitude:	Not reported
Longitude:	Not reported

AP231 **CASS & CHARLOTTE VACANT PROPERTY** **MI BEA** **S110142434**
North **3110 CASS AVENUE** **N/A**
1/4-1/2 **DETROIT, MI 48201**
0.311 mi.
1642 ft. **Site 2 of 3 in cluster AP**

Relative:
Higher

Actual:
614 ft.

BEA:

Secondary Address:	Not reported
BEA Number:	4383
District:	Southeast MI
Date Received:	02/26/2010
Submitter Name:	3110 Cass II, LLC
Petition Determination:	Affirmed
Petition Disclosure:	1
Category:	No Hazardous Substance(s)
Determination 20107A:	No Request
Reviewer:	schlaufj
Division Assigned:	RRD

AK232 **VACANT LAND** **MI INVENTORY** **S114565047**
WNW **2826 FIFTH STREET** **N/A**
1/4-1/2 **WAYNE (County), MI 48201**
0.313 mi.
1653 ft. **Site 3 of 3 in cluster AK**

Relative:
Higher

Actual:
609 ft.

INVENTORY:

Name:	VACANT LAND
Address:	2826 FIFTH STREET
City,State,Zip:	MI 48201
Bea Number:	201405854LV
Township:	Detroit
District:	Southeast MI
Data Source:	BEA
Latitude:	Not reported
Longitude:	Not reported

AQ233
NNW
1/4-1/2
0.319 mi.
1684 ft.

CHARLOTTE INNOVATION CENTER, LLC
456 CHARLOTTE STREET
WAYNE (County), MI 48201

MI INVENTORY **S121186658**
N/A

Site 1 of 3 in cluster AQ

Relative:
Higher

Actual:
613 ft.

INVENTORY:

Name:	CHARLOTTE INNOVATION CENTER, LLC
Address:	456 CHARLOTTE STREET
City,State,Zip:	MI 48201
Bea Number:	201707852LV
Township:	Detroit
District:	Southeast MI
Data Source:	BEA
Latitude:	Not reported
Longitude:	Not reported

AQ234
NNW
1/4-1/2
0.319 mi.
1684 ft.

FORMER CASS CORRIDOR FOOD CO-OP PROP
436 AND 456 CHARLOTTE
DETROIT, MI

MI BEA **S107466650**
N/A

Site 2 of 3 in cluster AQ

Relative:
Higher

Actual:
613 ft.

BEA:

Secondary Address:	Not reported
BEA Number:	3665
District:	Southeast MI
Date Received:	09/18/2007
Submitter Name:	456 Charlotte LLC
Petition Determination:	Affirmed
Petition Disclosure:	1
Category:	No Hazardous Substance(s)
Determination 20107A:	No Request
Reviewer:	thorntop
Division Assigned:	Environmental Response Division

Secondary Address:	Not reported
BEA Number:	2956
District:	Southeast MI
Date Received:	11/08/2005
Submitter Name:	LaSalle Bank
Petition Determination:	Affirmed
Petition Disclosure:	1
Category:	No Hazardous Substance(s)
Determination 20107A:	Affirmed
Reviewer:	williakt
Division Assigned:	Environmental Response Division

AQ235
NNW
1/4-1/2
0.319 mi.
1684 ft.

CANAL STREET BREWING CO., LLC
456 CHARLOTTE STREET
WAYNE (County), MI 48201

MI INVENTORY **S121186652**
N/A

Site 3 of 3 in cluster AQ

Relative:
Higher

Actual:
613 ft.

INVENTORY:

Name:	CANAL STREET BREWING CO., LLC
Address:	456 CHARLOTTE STREET
City,State,Zip:	MI 48201

CANAL STREET BREWING CO., LLC (Continued) **S121186652**

Bea Number: 201707853LV
Township: Detroit
District: Southeast MI
Data Source: BEA
Latitude: Not reported
Longitude: Not reported

AP236
NNW
1/4-1/2
0.325 mi.
1717 ft.

3113 CASS AVENUE
3113 CASS AVENUE
WAYNE (County), MI 48201

MI INVENTORY **S120851939**
N/A

Site 3 of 3 in cluster AP

Relative:
Higher

Actual:
614 ft.

INVENTORY:
Name: 3113 CASS AVENUE
Address: 3113 CASS AVENUE
City,State,Zip: MI 48201
Bea Number: 201707476LV
Township: Detroit
District: Southeast MI
Data Source: BEA
Latitude: Not reported
Longitude: Not reported

AN237
ESE
1/4-1/2
0.327 mi.
1725 ft.

GREATER RIVERFRONT AREA
VARIOUS
DETROIT, MI

MI INVENTORY **S114030854**
N/A

Site 2 of 2 in cluster AN

Relative:
Lower

Actual:
602 ft.

INVENTORY:
Name: GREATER RIVERFRONT AREA
Address: VARIOUS
City,State,Zip: DETROIT, MI
Bea Number: Not reported
Township: Not reported
District: Southeast MI
Data Source: Part 201
Latitude: 42.33711
Longitude: -83.05072

238
NNE
1/4-1/2
0.328 mi.
1732 ft.

SUNOCO 0008-3253
2800 WOODWARD AVE
DETROIT, MI 48201

MI LUST **1000529218**
MI UST **N/A**
MI AUL
MI INVENTORY
MI WDS

Relative:
Higher

Actual:
614 ft.

LUST:
Name: SUNOCO 0008-3253
Address: 2800 WOODWARD AVE
City,State,Zip: DETROIT, MI 48201-
Facility ID: 00005941
Source: STATE OF MICHIGAN
Owner Name: SunocoInc (R&M)
Owner Address: Not reported

SUNOCO 0008-3253 (Continued) **1000529218**

Owner City,St,Zip:	UNKNOWN, MI
Owner Contact:	Not reported
Owner Phone:	Not reported
Country:	USA
District:	Warren
Site Name:	Sunoco 0008-3253
Latitude:	42.34297
Longitude:	-83.05484
Date of Collection:	01/11/2001
Method of Collection:	Address Matching-House Number
Accuracy:	100
Accuracy Value Unit:	FEET
Horizontal Data:	NAD83
Point Line Area:	POINT
Desc Category:	Plant Entrance (Freight)

Leak Number:	C-0701-90
Release Date:	04/20/1990
Substance Released:	Not reported
Release Status:	Closed
Release Closed Date:	04/28/1997

Leak Number:	C-1336-90
Release Date:	07/24/1990
Substance Released:	Not reported
Release Status:	Closed
Release Closed Date:	04/28/1997

UST:

Name:	SUNOCO 0008-3253
Address:	2800 WOODWARD AVE
City,State,Zip:	DETROIT 48201-3033
Facility Type:	CLOSED
Facility ID:	00005941
Facility Region:	Not reported
Owner Name:	SUNOCO INC (R&M)
Owner Address:	1735 MARKET ST 12ND FLOOR
Owner City:	PHILADELPHIA
Owner State:	PA
Owner Zip:	19103
Owner Contact:	Not reported
Owner Phone:	2152468513
Contact:	Judith L Haines
Contact Phone:	(215) 977-6302
Date of Collection:	01/11/2001
Accuracy:	100
Horizontal Datum:	NAD83
Accuracy Value Unit:	FEET
Source:	STATE OF MICHIGAN
Point Line Area:	POINT
Desc Category:	Plant Entrance (Freight)
Method of Collection:	Address Matching-House Number
District:	Region 1 - SE Michigan District Office
Tank ID:	4
Capacity:	1000
Tank Status:	Removed from Ground
Substance:	Not reported
Install Date:	05/05/1970

SUNOCO 0008-3253 (Continued) **1000529218**

Remove Date:	10/11/1990
Tank Number:	Not reported
Tank Details Compartments:	Not reported
Tank Release Detection:	Not reported
Pipe Release Detection:	Not reported
Piping Material:	Not reported
Piping Type:	Not reported
Tank Construction:	Not reported
Impressed Device:	Not reported
Latitude:	42.34297
Longitude:	-83.05484

Name:	SUNOCO 0008-3253
Address:	2800 WOODWARD AVE
City,State,Zip:	DETROIT 48201-3033
Facility Type:	CLOSED
Facility ID:	00005941
Facility Region:	Not reported
Owner Name:	SUNOCO INC (R&M)
Owner Address:	1735 MARKET ST 12ND FLOOR
Owner City:	PHILADELPHIA
Owner State:	PA
Owner Zip:	19103
Owner Contact:	Not reported
Owner Phone:	2152468513
Contact:	Judith L Haines
Contact Phone:	(215) 977-6302
Date of Collection:	01/11/2001
Accuracy:	100
Horizontal Datum:	NAD83
Accuracy Value Unit:	FEET
Source:	STATE OF MICHIGAN
Point Line Area:	POINT
Desc Category:	Plant Entrance (Freight)
Method of Collection:	Address Matching-House Number
District:	Region 1 - SE Michigan District Office
Tank ID:	3
Capacity:	8000
Tank Status:	Removed from Ground
Substance:	Gasoline
Install Date:	05/06/1979
Remove Date:	07/23/1990
Tank Number:	Not reported
Tank Details Compartments:	Not reported
Tank Release Detection:	Not reported
Pipe Release Detection:	Not reported
Piping Material:	Not reported
Piping Type:	Not reported
Tank Construction:	Not reported
Impressed Device:	Not reported
Latitude:	42.34297
Longitude:	-83.05484

Name:	SUNOCO 0008-3253
Address:	2800 WOODWARD AVE
City,State,Zip:	DETROIT 48201-3033
Facility Type:	CLOSED

SUNOCO 0008-3253 (Continued) **1000529218**

Facility ID:	00005941
Facility Region:	Not reported
Owner Name:	SUNOCO INC (R&M)
Owner Address:	1735 MARKET ST 12ND FLOOR
Owner City:	PHILADELPHIA
Owner State:	PA
Owner Zip:	19103
Owner Contact:	Not reported
Owner Phone:	2152468513
Contact:	Judith L Haines
Contact Phone:	(215) 977-6302
Date of Collection:	01/11/2001
Accuracy:	100
Horizontal Datum:	NAD83
Accuracy Value Unit:	FEET
Source:	STATE OF MICHIGAN
Point Line Area:	POINT
Desc Category:	Plant Entrance (Freight)
Method of Collection:	Address Matching-House Number
District:	Region 1 - SE Michigan District Office
Tank ID:	2
Capacity:	8000
Tank Status:	Removed from Ground
Substance:	Gasoline
Install Date:	05/06/1979
Remove Date:	07/23/1990
Tank Number:	Not reported
Tank Details Compartments:	Not reported
Tank Release Detection:	Not reported
Pipe Release Detection:	Not reported
Piping Material:	Not reported
Piping Type:	Not reported
Tank Construction:	Not reported
Impressed Device:	Not reported
Latitude:	42.34297
Longitude:	-83.05484

Name:	SUNOCO 0008-3253
Address:	2800 WOODWARD AVE
City,State,Zip:	DETROIT 48201-3033
Facility Type:	CLOSED
Facility ID:	00005941
Facility Region:	Not reported
Owner Name:	SUNOCO INC (R&M)
Owner Address:	1735 MARKET ST 12ND FLOOR
Owner City:	PHILADELPHIA
Owner State:	PA
Owner Zip:	19103
Owner Contact:	Not reported
Owner Phone:	2152468513
Contact:	Judith L Haines
Contact Phone:	(215) 977-6302
Date of Collection:	01/11/2001
Accuracy:	100
Horizontal Datum:	NAD83
Accuracy Value Unit:	FEET
Source:	STATE OF MICHIGAN

SUNOCO 0008-3253 (Continued) **1000529218**

Point Line Area:	POINT
Desc Category:	Plant Entrance (Freight)
Method of Collection:	Address Matching-House Number
District:	Region 1 - SE Michigan District Office
Tank ID:	1
Capacity:	6000
Tank Status:	Removed from Ground
Substance:	Gasoline
Install Date:	05/05/1982
Remove Date:	07/23/1990
Tank Number:	Not reported
Tank Details Compartments:	Not reported
Tank Release Detection:	Not reported
Pipe Release Detection:	Not reported
Piping Material:	Not reported
Piping Type:	Not reported
Tank Construction:	Not reported
Impressed Device:	Not reported
Latitude:	42.34297
Longitude:	-83.05484

AUL:

Name:	SUNOCO SERVICE STATION (DUNS # 0008-3253)
Address:	2800 WOODWARD AVENUE
City,State,Zip:	DETROIT CITY, MI 48201
Status:	Recorded
Site Name:	Not reported
Property:	Sunoco Service Station (DUNS # 0008-3253)
Land Use Restriction Type:	NCA
Program Type:	Part 213
Program Support Assigned User:	Nicholas Ekel
Program Support Assigned Date:	09/20/2010
Legal Description Of Property:	Migrated
Based On The Deq Ref #:	12121304259
MDEQ Reference Number:	NCA-RRD-213-04-259
Property Or Description Restricted Area:	Migrated
Lead Division:	STD
File Name Of Hyperlinked Legal Doc:	U:\\KERMIT\\12121304259.PDF
Mapped Polygons Area In Acres:	0.51429999999999998
Mapped Polygons Area In Square Miles:	0.0008
Date Data Entry Started:	12/19/2011
Date Data Entry Finished:	12/19/2011
Individual Or Staff Assoc With The Mapping:	Nicholas Ekel
Program Used To Map Restricted Features:	ArcINFO 9.3 & IcoMAP 4.2
Date Legal Paperwork Stamped/Filed/Register Of Deeds:	09/30/1996
Commercial I Land Use Restriction:	0
Commercial Ii Land Use Restriction:	0
Commercial Iii Land Use Restriction:	0
Commercial Iv Land Use Restriction:	1
Industrial Land Use Restriction:	0
Residential Land Use Restriction:	0
Recreational Land Use Restriction:	0
Multiple Land-Use Restrictions:	0
Site Specific Restrictions:	0
Groundwater Consumption Restrictions:	0
Groundwater Contact Restrictions:	0
Special Well Construction Requirements:	0

SUNOCO 0008-3253 (Continued) **1000529218**

Special Building Restrictions:	0
Excavation And Soil Movement Restrictions:	0
Soil Movement Requirements:	0
There Is A Restriction On All Construction:	0
Monitoring Well Protected, No Tampering Or Removal:	0
There Is An Exposure Barrier In Place:	0
There Is A Health And Safety Plan:	0
There Is A Permanent Marker On The Site:	0
Comment:	Request received on 8/4/2004
Map Comments:	20100920 - LRUR is NOT mapped in KERMIT - Nick Ekel 20111018 - Updated PDF with correct restriction and Subdivision plats - Nick Ekel 20111219 - LRUR is mapped in KERMIT - Nick Ekel

INVENTORY:

Name:	SUNOCO 0008-3253
Address:	2800 WOODWARD AVE
City,State,Zip:	DETROIT, MI 48201
Bea Number:	Not reported
Township:	Not reported
District:	Southeast MI
Data Source:	Part 213
Latitude:	42.34297
Longitude:	-83.05485

WDS:

Name:	SUNOCO INC
Address:	2800 WOODWARD AVE
City,State,Zip:	DETROIT, MI 48201
Site Id:	MID985616531
WMD Id:	405538
Site Specific Name:	SUNOCO SERVICE STATION WOODWARD
Mailing Address:	1801 MARKET ST
Mailing City/State/Zip:	19103
Mailing County:	Not reported

AO239 **BRUSH PARK MULTI-SITE DEMOLITION** **MI INVENTORY** **S108959568**
NE **VARIOUS** **MI PART 201** **N/A**
1/4-1/2 **DETROIT, MI**
0.328 mi.
1733 ft. **Site 2 of 2 in cluster AO**

Relative:
Higher

Actual:
615 ft.

INVENTORY:

Name:	BRUSH PARK MULTI-SITE DEMOLITION
Address:	VARIOUS
City,State,Zip:	DETROIT, MI
Bea Number:	Not reported
Township:	Detroit
District:	Southeast MI
Data Source:	Part 201
Latitude:	42.34268
Longitude:	-83.05317

PART 201:

Facility ID:	82001747
Facility Status:	**Interim Response in progress**
Source:	Nonclassifiable Establishments

BRUSH PARK MULTI-SITE DEMOLITION (Continued) **S108959568**

SAM Score:	27
SAM Score Date:	08/25/2004
Township:	Not reported
Range:	Not reported
Section:	Not reported
Quarter:	Not reported
Quarter/Quarter:	Not reported
Pollutants:	Not reported

AR240
West
1/4-1/2
0.329 mi.
1738 ft.

Relative:
Higher

Actual:
608 ft.

AMOCO OIL CO
2800 GRAND RIVER AVE
DETROIT, MI 48201

Site 1 of 2 in cluster AR

MI LUST **1000704678**
MI UST **MID985608132**
MI AUL
MI INVENTORY
RCRA NonGen / NLR
FINDS
ECHO
MI WDS

LUST:

Name:	BP #10670
Address:	2800 GRAND RIVER AVE
City,State,Zip:	DETROIT, MI 48201-
Facility ID:	00005636
Source:	STATE OF MICHIGAN
Owner Name:	BPProducts North America Inc
Owner Address:	Not reported
Owner City,St,Zip:	UNKNOWN, MI
Owner Contact:	Not reported
Owner Phone:	Not reported
Country:	USA
District:	Warren
Site Name:	Former Amoco/BP Station #18887
Latitude:	42.33911
Longitude:	-83.06499
Date of Collection:	01/11/2001
Method of Collection:	Address Matching-House Number
Accuracy:	100
Accuracy Value Unit:	FEET
Horizontal Data:	NAD83
Point Line Area:	POINT
Desc Category:	Plant Entrance (Freight)
Leak Number:	C-0209-09
Release Date:	12/07/2009
Substance Released:	Gasoline,Gasoline,Gasoline
Release Status:	Closed
Release Closed Date:	07/03/2012

UST:

Name:	BP #10670
Address:	2800 GRAND RIVER AVE
City,State,Zip:	DETROIT 48201-2524
Facility Type:	CLOSED
Facility ID:	00005636
Facility Region:	Not reported
Owner Name:	BP PRODUCTS NORTH AMERICA INC
Owner Address:	PO BOX 6038
Owner City:	ARTESIA

AMOCO OIL CO (Continued) **1000704678**

Owner State:	CA
Owner Zip:	90702
Owner Contact:	Not reported
Owner Phone:	6309801810
Contact:	Jeff Weston
Contact Phone:	(630) 836-5452
Date of Collection:	01/11/2001
Accuracy:	100
Horizontal Datum:	NAD83
Accuracy Value Unit:	FEET
Source:	STATE OF MICHIGAN
Point Line Area:	POINT
Desc Category:	Plant Entrance (Freight)
Method of Collection:	Address Matching-House Number
District:	Region 1 - SE Michigan District Office
Tank ID:	3
Capacity:	12000
Tank Status:	Removed from Ground
Substance:	Gasoline
Install Date:	04/26/1985
Remove Date:	12/01/2009
Tank Number:	Not reported
Tank Details Compartments:	Not reported
Tank Release Detection:	Not reported
Pipe Release Detection:	Not reported
Piping Material:	Not reported
Piping Type:	Not reported
Tank Construction:	Not reported
Impressed Device:	Not reported
Latitude:	42.33911
Longitude:	-83.06499

Name:	BP #10670
Address:	2800 GRAND RIVER AVE
City,State,Zip:	DETROIT 48201-2524
Facility Type:	CLOSED
Facility ID:	00005636
Facility Region:	Not reported
Owner Name:	BP PRODUCTS NORTH AMERICA INC
Owner Address:	PO BOX 6038
Owner City:	ARTESIA
Owner State:	CA
Owner Zip:	90702
Owner Contact:	Not reported
Owner Phone:	6309801810
Contact:	Jeff Weston
Contact Phone:	(630) 836-5452
Date of Collection:	01/11/2001
Accuracy:	100
Horizontal Datum:	NAD83
Accuracy Value Unit:	FEET
Source:	STATE OF MICHIGAN
Point Line Area:	POINT
Desc Category:	Plant Entrance (Freight)
Method of Collection:	Address Matching-House Number
District:	Region 1 - SE Michigan District Office
Tank ID:	2

AMOCO OIL CO (Continued) **1000704678**

Capacity:	10000
Tank Status:	Removed from Ground
Substance:	Gasoline
Install Date:	04/26/1985
Remove Date:	12/01/2009
Tank Number:	Not reported
Tank Details Compartments:	Not reported
Tank Release Detection:	Not reported
Pipe Release Detection:	Not reported
Piping Material:	Not reported
Piping Type:	Not reported
Tank Construction:	Not reported
Impressed Device:	Not reported
Latitude:	42.33911
Longitude:	-83.06499

Name:	BP #10670
Address:	2800 GRAND RIVER AVE
City,State,Zip:	DETROIT 48201-2524
Facility Type:	CLOSED
Facility ID:	00005636
Facility Region:	Not reported
Owner Name:	BP PRODUCTS NORTH AMERICA INC
Owner Address:	PO BOX 6038
Owner City:	ARTESIA
Owner State:	CA
Owner Zip:	90702
Owner Contact:	Not reported
Owner Phone:	6309801810
Contact:	Jeff Weston
Contact Phone:	(630) 836-5452
Date of Collection:	01/11/2001
Accuracy:	100
Horizontal Datum:	NAD83
Accuracy Value Unit:	FEET
Source:	STATE OF MICHIGAN
Point Line Area:	POINT
Desc Category:	Plant Entrance (Freight)
Method of Collection:	Address Matching-House Number
District:	Region 1 - SE Michigan District Office
Tank ID:	1
Capacity:	10000
Tank Status:	Removed from Ground
Substance:	Gasoline
Install Date:	04/26/1985
Remove Date:	12/01/2009
Tank Number:	Not reported
Tank Details Compartments:	Not reported
Tank Release Detection:	Not reported
Pipe Release Detection:	Not reported
Piping Material:	Not reported
Piping Type:	Not reported
Tank Construction:	Not reported
Impressed Device:	Not reported
Latitude:	42.33911
Longitude:	-83.06499

AMOCO OIL CO (Continued) **1000704678**

AUL:

Name:	BP AMOCO #8887
Address:	2800 GRAND RIVER AVENUE
City,State,Zip:	DETROIT, MI 48201
Status:	Pending
Site Name:	Not reported
Property:	on-site
Land Use Restriction Type:	RC
Program Type:	Part 213
Program Support Assigned User:	Not reported
Program Support Assigned Date:	Not reported
Legal Description Of Property:	Not reported
Based On The Deq Ref #:	11121311001
MDEQ Reference Number:	RC-RRD-213-11-001
Property Or Description Restricted Area:	Not reported
Lead Division:	RRD
File Name Of Hyperlinked Legal Doc:	Not reported
Mapped Polygons Area In Acres:	Not reported
Mapped Polygons Area In Square Miles:	Not reported
Date Data Entry Started:	Not reported
Date Data Entry Finished:	Not reported
Individual Or Staff Assoc With The Mapping:	Not reported
Program Used To Map Restricted Features:	Not reported
Date Legal Paperwork Stamped/Filed/Register Of Deeds:	Not reported
Commercial I Land Use Restriction:	0
Commercial Ii Land Use Restriction:	0
Commercial Iii Land Use Restriction:	0
Commercial Iv Land Use Restriction:	0
Industrial Land Use Restriction:	0
Residential Land Use Restriction:	0
Recreational Land Use Restriction:	0
Multiple Land-Use Restrictions:	0
Site Specific Restrictions:	0
Groundwater Consumption Restrictions:	0
Groundwater Contact Restrictions:	0
Special Well Construction Requirements:	0
Special Building Restrictions:	0
Excavation And Soil Movement Restrictions:	0
Soil Movement Requirements:	0
There Is A Restriction On All Construction:	0
Monitoring Well Protected, No Tampering Or Removal:	0
There Is An Exposure Barrier In Place:	0
There Is A Health And Safety Plan:	0
There Is A Permanent Marker On The Site:	0
Comment:	Jan 3, 2011, consultant requested DNRE reference #.
Map Comments:	Not reported

INVENTORY:

Name:	BP #10670
Address:	2800 GRAND RIVER AVE
City,State,Zip:	DETROIT, MI 48201
Bea Number:	Not reported
Township:	Not reported
District:	Southeast MI
Data Source:	Part 213
Latitude:	42.33911

AMOCO OIL CO (Continued) **1000704678**

Longitude: -83.06499

RCRA NonGen / NLR:

Date Form Received by Agency:	1998-09-17 00:00:00.0
Handler Name:	AMOCO OIL CO
Handler Address:	2800 GRAND RIVER AVE
Handler City,State,Zip:	DETROIT, MI 48201
EPA ID:	MID985608132
Contact Name:	JAY GARRETT
Contact Address:	2800 GRAND RIVER AVE
Contact City,State,Zip:	DETROIT, MI 48201
Contact Telephone:	313-440-7289
Contact Fax:	Not reported
Contact Email:	Not reported
Contact Title:	Not reported
EPA Region:	05
Land Type:	Private
Federal Waste Generator Description:	Not a generator, verified
Non-Notifier:	Not reported
Biennial Report Cycle:	Not reported
Accessibility:	Not reported
Active Site Indicator:	Not reported
State District Owner:	Not reported
State District:	Not reported
Mailing Address:	2800 GRAND RIVER AVE
Mailing City,State,Zip:	DETROIT, MI 48201
Owner Name:	AMOCO OIL CO
Owner Type:	Private
Operator Name:	AMOCO OIL CO
Operator Type:	Private
Short-Term Generator Activity:	No
Importer Activity:	No
Mixed Waste Generator:	No
Transporter Activity:	No
Transfer Facility Activity:	No
Recycler Activity with Storage:	No
Small Quantity On-Site Burner Exemption:	No
Smelting Melting and Refining Furnace Exemption:	No
Underground Injection Control:	No
Off-Site Waste Receipt:	No
Universal Waste Indicator:	No
Universal Waste Destination Facility:	No
Federal Universal Waste:	No
Active Site Fed-Reg Treatment Storage and Disposal Facility:	Not reported
Active Site Converter Treatment storage and Disposal Facility:	Not reported
Active Site State-Reg Treatment Storage and Disposal Facility:	Not reported
Active Site State-Reg Handler:	---
Federal Facility Indicator:	Not reported
Hazardous Secondary Material Indicator:	NN
Sub-Part K Indicator:	Not reported
Commercial TSD Indicator:	No
Treatment Storage and Disposal Type:	Not reported
2018 GPRA Permit Baseline:	Not on the Baseline
2018 GPRA Renewals Baseline:	Not on the Baseline
Permit Renewals Workload Universe:	Not reported
Permit Workload Universe:	Not reported
Permit Progress Universe:	Not reported

AMOCO OIL CO (Continued) **1000704678**

Post-Closure Workload Universe:	Not reported
Closure Workload Universe:	Not reported
202 GPRA Corrective Action Baseline:	No
Corrective Action Workload Universe:	No
Subject to Corrective Action Universe:	No
Non-TSDFs Where RCRA CA has Been Imposed Universe:	No
TSDFs Potentially Subject to CA Under 3004 (u)/(v) Universe:	No
TSDFs Only Subject to CA under Discretionary Auth Universe:	No
Corrective Action Priority Ranking:	No NCAPS ranking
Environmental Control Indicator:	No
Institutional Control Indicator:	No
Human Exposure Controls Indicator:	N/A
Groundwater Controls Indicator:	N/A
Operating TSDF Universe:	Not reported
Full Enforcement Universe:	Not reported
Significant Non-Complier Universe:	No
Unaddressed Significant Non-Complier Universe:	No
Addressed Significant Non-Complier Universe:	No
Significant Non-Complier With a Compliance Schedule Universe:	No
Financial Assurance Required:	Not reported
Handler Date of Last Change:	2011-03-03 13:15:53.0
Recognized Trader-Importer:	No
Recognized Trader-Exporter:	No
Importer of Spent Lead Acid Batteries:	No
Exporter of Spent Lead Acid Batteries:	No
Recycler Activity Without Storage:	Not reported
Manifest Broker:	Not reported
Sub-Part P Indicator:	Not reported

Hazardous Waste Summary:

Waste Code:	D001
Waste Description:	IGNITABLE WASTE

Handler - Owner Operator:

Owner/Operator Indicator:	Owner
Owner/Operator Name:	AMOCO OIL CO
Legal Status:	Private
Date Became Current:	1970-01-01 00:00:00.
Date Ended Current:	Not reported
Owner/Operator Address:	Not reported
Owner/Operator City,State,Zip:	Not reported
Owner/Operator Telephone:	Not reported
Owner/Operator Telephone Ext:	Not reported
Owner/Operator Fax:	Not reported
Owner/Operator Email:	Not reported

Owner/Operator Indicator:	Operator
Owner/Operator Name:	AMOCO OIL CO
Legal Status:	Private
Date Became Current:	1970-01-01 00:00:00.
Date Ended Current:	Not reported
Owner/Operator Address:	Not reported
Owner/Operator City,State,Zip:	Not reported
Owner/Operator Telephone:	Not reported
Owner/Operator Telephone Ext:	Not reported

AMOCO OIL CO (Continued) **1000704678**

Owner/Operator Fax:	Not reported
Owner/Operator Email:	Not reported
Owner/Operator Indicator:	Operator
Owner/Operator Name:	AMOCO OIL CO
Legal Status:	Private
Date Became Current:	1970-01-01 00:00:00.
Date Ended Current:	Not reported
Owner/Operator Address:	Not reported
Owner/Operator City,State,Zip:	Not reported
Owner/Operator Telephone:	Not reported
Owner/Operator Telephone Ext:	Not reported
Owner/Operator Fax:	Not reported
Owner/Operator Email:	Not reported
Owner/Operator Indicator:	Owner
Owner/Operator Name:	AMOCO OIL CO
Legal Status:	Private
Date Became Current:	1970-01-01 00:00:00.
Date Ended Current:	Not reported
Owner/Operator Address:	Not reported
Owner/Operator City,State,Zip:	Not reported
Owner/Operator Telephone:	Not reported
Owner/Operator Telephone Ext:	Not reported
Owner/Operator Fax:	Not reported
Owner/Operator Email:	Not reported

Historic Generators:

Receive Date:	1998-09-17 00:00:00.0
Handler Name: AMOCO OIL CO	
Federal Waste Generator Description:	Not a generator, verified
State District Owner:	Not reported
Large Quantity Handler of Universal Waste:	No
Recognized Trader Importer:	No
Recognized Trader Exporter:	No
Spent Lead Acid Battery Importer:	No
Spent Lead Acid Battery Exporter:	No
Current Record:	Yes
Non Storage Recycler Activity:	Not reported
Electronic Manifest Broker:	Not reported
Receive Date:	1991-03-05 00:00:00.0
Handler Name: AMOCO OIL CO	
Federal Waste Generator Description:	Small Quantity Generator
State District Owner:	Not reported
Large Quantity Handler of Universal Waste:	No
Recognized Trader Importer:	No
Recognized Trader Exporter:	No
Spent Lead Acid Battery Importer:	No
Spent Lead Acid Battery Exporter:	No
Current Record:	No
Non Storage Recycler Activity:	Not reported
Electronic Manifest Broker:	Not reported

List of NAICS Codes and Descriptions:

NAICS Code:	44711

AMOCO OIL CO (Continued) **1000704678**

NAICS Description: GASOLINE STATIONS WITH CONVENIENCE STORES

Facility Has Received Notices of Violations:
Violations: No Violations Found

Evaluation Action Summary:
Evaluations: No Evaluations Found

FINDS:
Registry ID: 110003654171

Click Here:

Environmental Interest/Information System:
RCRAInfo is a national information system that supports the Resource Conservation and Recovery Act (RCRA) program through the tracking of events and activities related to facilities that generate, transport, and treat, store, or dispose of hazardous waste. RCRAInfo allows RCRA program staff to track the notification, permit, compliance, and corrective action activities required under RCRA.

Click this hyperlink while viewing on your computer to access additional FINDS: detail in the EDR Site Report.

ECHO:
Envid: 1000704678
Registry ID: 110003654171
DFR URL: http://echo.epa.gov/detailed-facility-report?fid=110003654171
Name: AMOCO OIL CO
Address: 2800 GRAND RIVER AVE
City,State,Zip: DETROIT, MI 48201

WDS:
Name: AMOCO OIL CO
Address: 2800 GRAND RIVER AVE
City,State,Zip: DETROIT, MI 48201
Site Id: MID985608132
WMD Id: 404705
Site Specific Name: AMOCO OIL CO 261 18887 ACA MGMT SVC
Mailing Address: 2800 GRAND RIVER AVE
Mailing City/State/Zip: 48201
Mailing County: WAYNE

AR241 **FORMER BP GAS STATION PROPERTY #10670** **MI INVENTORY** **S111333582**
West **2800 W GRAND RIVER AVE** **MI BEA** **N/A**
1/4-1/2 **DETROIT CITY, MI 48201**
0.329 mi.
1738 ft. **Site 2 of 2 in cluster AR**

Relative:
Higher

Actual:
608 ft.

INVENTORY:
Name: FORMER BP GAS STATION PROPERTY #10670
Address: 2800 W. GRAND RIVER AVENUE
City,State,Zip: MI 48201
Bea Number: 201305774LV
Township: Detroit
District: Southeast MI

FORMER BP GAS STATION PROPERTY #10670 (Continued) **S111333582**

Data Source: BEA
Latitude: Not reported
Longitude: Not reported

Name: FORMER BP GAS STATION PROPERTY #10670
Address: 2800 W GRAND RIVER AVE
City,State,Zip: MI 48201
Bea Number: 201104810LV
Township: Detroit City
District: Southeast MI
Data Source: BEA
Latitude: Not reported
Longitude: Not reported

BEA:
Secondary Address: Not reported
BEA Number: 4810
District: Southeast MI
Date Received: 05/20/2011
Submitter Name: Taggart Technology, LLC
Petition Determination: No Request
Petition Disclosure: 0
Category: Not reported
Determination 20107A: No Request
Reviewer: schlaufj
Division Assigned: Storage Tank Division

AS242 **BRUSH PARK - PARCEL 148** **MI LUST** **U003835029**
NE **123 WINDER ST** **MI UST** **N/A**
1/4-1/2 **DETROIT, MI 48201** **MI WDS**
0.337 mi.
1777 ft. **Site 1 of 2 in cluster AS**

Relative:
Higher
Actual:
614 ft.

LUST:
Name: BRUSH PARK - PARCEL 148
Address: 123 WINDER ST
City,State,Zip: DETROIT, MI 48201-
Facility ID: 00040986
Source: STATE OF MICHIGAN
Owner Name: Cityof Detroit Planning Development Dep
Owner Address: Not reported
Owner City,St,Zip: UNKNOWN, MI
Owner Contact: Not reported
Owner Phone: Not reported
Country: USA
District: Warren
Site Name: Brush Park - Parcel 148
Latitude: 42.34170
Longitude: -83.05204
Date of Collection: 10/05/2004
Method of Collection: Address Matching-House Number
Accuracy: 100
Accuracy Value Unit: FEET
Horizontal Data: NAD83
Point Line Area: POINT
Desc Category: Plant Entrance (Freight)

BRUSH PARK - PARCEL 148 (Continued) **U003835029**

Leak Number:	C-1200-01
Release Date:	08/13/2001
Substance Released:	Diesel
Release Status:	Closed
Release Closed Date:	09/17/2001

UST:

Name:	BRUSH PARK - PARCEL 148
Address:	123 WINDER ST
City,State,Zip:	DETROIT 48201-3151
Facility Type:	CLOSED
Facility ID:	00040986
Facility Region:	Not reported
Owner Name:	CITY OF DETROIT PLANNING DEVELOPMENT DEPT
Owner Address:	65 CADILLAC SQUARE SUITE 1100
Owner City:	DETROIT
Owner State:	MI
Owner Zip:	48226-2862
Owner Contact:	Not reported
Owner Phone:	3132249031
Contact:	RAMSEH S PATEL
Contact Phone:	313-224-9031
Date of Collection:	10/05/2004
Accuracy:	100
Horizontal Datum:	NAD83
Accuracy Value Unit:	FEET
Source:	STATE OF MICHIGAN
Point Line Area:	POINT
Desc Category:	Plant Entrance (Freight)
Method of Collection:	Address Matching-House Number
District:	Region 1 - SE Michigan District Office
Tank ID:	1
Capacity:	Not reported
Tank Status:	Removed from Ground
Substance:	Other(UNKOWN)
Install Date:	01/01/1986
Remove Date:	08/13/2001
Tank Number:	Not reported
Tank Details Compartments:	Not reported
Tank Release Detection:	Not reported
Pipe Release Detection:	Not reported
Piping Material:	Not reported
Piping Type:	Not reported
Tank Construction:	Not reported
Impressed Device:	Not reported
Latitude:	42.34170
Longitude:	-83.05204

WDS:

Name:	CITY OF DETROIT
Address:	123-127 WINDER ST
City,State,Zip:	DETROIT, MI 48201
Site Id:	MIK146625686
WMD Id:	464249
Site Specific Name:	CITY OF DETROIT BRUSH PARK PROJECT
Mailing Address:	65 CADILLAC SQ
Mailing City/State/Zip:	48226

BRUSH PARK - PARCEL 148 (Continued) **U003835029**

Mailing County: WAYNE

AT243 **DTE ELECTRIC COMPANY** **MI INVENTORY** **S117324905**
North **31-33 CHARLOTTE ST., 35 CHARLOTTE ST. 61 CHARLOTTE ST., 67 C** **N/A**
1/4-1/2 **WAYNE (County), MI 48201**
0.341 mi.
1798 ft. **Site 1 of 2 in cluster AT**

Relative:
Higher

Actual:
615 ft.

INVENTORY:

Name:	DTE ELECTRIC COMPANY
Address:	31-33 CHARLOTTE ST., 35 CHARLOTTE ST. 61 CHARLOTTE ST., 67 CHARLOTTE ST.
City,State,Zip:	MI 48201
Bea Number:	201406132LV
Township:	Detroit
District:	Southeast MI
Data Source:	BEA
Latitude:	Not reported
Longitude:	Not reported

AT244 **CHARLOTTE STREET WHOLESALE, LLC** **MI INVENTORY** **S117324896**
NNE **2951 WOODWARD AVENUE** **N/A**
1/4-1/2 **WAYNE (County), MI 48201**
0.343 mi.
1811 ft. **Site 2 of 2 in cluster AT**

Relative:
Higher

Actual:
615 ft.

INVENTORY:

Name:	CHARLOTTE STREET WHOLESALE, LLC
Address:	2951 WOODWARD AVENUE
City,State,Zip:	MI 48201
Bea Number:	201406156LV
Township:	Detroit
District:	Southeast MI
Data Source:	BEA
Latitude:	Not reported
Longitude:	Not reported

AU245 **FORMER STATLER HILTON HOTEL SITE** **SEMS-ARCHIVE** **1014409562**
SE **1539-1565 WASHINGTON AVENUE** **PRP** **MIN000508759**
1/4-1/2 **DETROIT, MI 48226**
0.348 mi.
1840 ft. **Site 1 of 2 in cluster AU**

Relative:
Lower

Actual:
599 ft.

SEMS Archive:

Site ID:	0508759
EPA ID:	MIN000508759
Name:	FORMER STATLER HILTON HOTEL SITE
Address:	1539-1565 WASHINGTON AVENUE
Address 2:	Not reported
City,State,Zip:	DETROIT, MI 48226-1711
Cong District:	13
FIPS Code:	26163
FF:	N
NPL:	Not on the NPL
Non NPL Status:	Removal Only Site (No Site Assessment Work Needed)

FORMER STATLER HILTON HOTEL SITE (Continued) **1014409562**

SEMS Archive Detail:

Region:	05
Site ID:	0508759
EPA ID:	MIN000508759
Site Name:	FORMER STATLER HILTON HOTEL SITE
NPL:	N
FF:	N
OU:	00
Action Code:	VS
Action Name:	ARCH SITE
SEQ:	1
Start Date:	Not reported
Finish Date:	2010-11-09 05:00:00
Qual:	Not reported
Current Action Lead:	EPA Perf In-Hse

Region:	05
Site ID:	0508759
EPA ID:	MIN000508759
Site Name:	FORMER STATLER HILTON HOTEL SITE
NPL:	N
FF:	N
OU:	00
Action Code:	RV
Action Name:	RMVL
SEQ:	1
Start Date:	2003-09-21 04:00:00
Finish Date:	2003-12-15 05:00:00
Qual:	C
Current Action Lead:	EPA Perf

Region:	05
Site ID:	0508759
EPA ID:	MIN000508759
Site Name:	FORMER STATLER HILTON HOTEL SITE
NPL:	N
FF:	N
OU:	00
Action Code:	AR
Action Name:	ADMIN REC
SEQ:	1
Start Date:	2003-07-03 04:00:00
Finish Date:	Not reported
Qual:	Not reported
Current Action Lead:	EPA Perf

PRP:

PRP Name: HILTON HOTELS CORPORATION
HILTON INNS, INC.

AU246 SE 1/4-1/2 0.348 mi. 1840 ft. | **STATLER HILTON HOTEL (FORMER)**
1539-1565 WASHINGTON BLVD. CORNER OF PARK & WASHINGTON BLVD.
DETROIT, MI 48226 | **MI BROWNFIELDS**
MI PART 201
MI INVENTORY | **S107135841**
N/A

Site 2 of 2 in cluster AU

Relative: Lower
Actual: 599 ft.

BROWNFIELDS:

Facility ID:	Not reported
Region:	1
Status:	Not reported
Properry Use:	Not reported
BEA:	No
Ernie Id Number:	82001619

PART 201:

Facility ID:	82001619
Facility Status:	**Interim Response conducted**
Source:	Hotels & Other Lodging Places
SAM Score:	29
SAM Score Date:	10/13/2009
Township:	Not reported
Range:	Not reported
Section:	Not reported
Quarter:	Not reported
Quarter/Quarter:	Not reported
Pollutants:	PCB's

INVENTORY:

Name:	STATLER HILTON HOTEL (FORMER)
Address:	1539-1565 WASHINGTON BLVD. CORNER OF PARK & WASHINGTON BLVD.
City,State,Zip:	DETROIT, MI 48226
Bea Number:	Not reported
Township:	Detroit
District:	Southeast MI
Data Source:	Part 201
Latitude:	42.33527
Longitude:	-83.05058

AV247 NNW 1/4-1/2 0.373 mi. 1970 ft. | **3163 CASS AVE**
3163 CASS AVE
DETROIT, MI | **MI BEA** | **S106174463**
N/A

Site 1 of 4 in cluster AV

Relative: Higher
Actual: 614 ft.

BEA:

Secondary Address:	Not reported
BEA Number:	2269
District:	Southeast MI
Date Received:	01/26/2004
Submitter Name:	150 Parsons Limited Partnership
Petition Determination:	No Request
Petition Disclosure:	0
Category:	No Hazardous Substance(s)
Determination 20107A:	No Request
Reviewer:	williakt
Division Assigned:	Environmental Response Division

AS248 **MI BEA** **S105768187**
NE **2524 JOHN R** **N/A**
1/4-1/2 **DETROIT, MI**
0.379 mi.
1999 ft. **Site 2 of 2 in cluster AS**

Relative:
Higher

Actual:
614 ft.

BEA:

Secondary Address:	Not reported
BEA Number:	1475
District:	Southeast MI
Date Received:	08/22/2001
Submitter Name:	City of Detroit
Petition Determination:	No Request
Petition Disclosure:	0
Category:	No Hazardous Substance(s)
Determination 20107A:	No Request
Reviewer:	williakt
Division Assigned:	Environmental Response Division

AW249 **421 BAGLEY PARKING VENTURE LLC** **MI BEA** **S108669881**
SSE **421 BAGLEY STREET** **N/A**
1/4-1/2 **DETROIT, MI 48226**
0.383 mi.
2020 ft. **Site 1 of 2 in cluster AW**

Relative:
Lower

Actual:
599 ft.

BEA:

Secondary Address:	Not reported
BEA Number:	3654
District:	Southeast MI
Date Received:	09/04/2007
Submitter Name:	HDC Partners LLC
Petition Determination:	No Request
Petition Disclosure:	0
Category:	No Hazardous Substance(s)
Determination 20107A:	No Request
Reviewer:	thorntop
Division Assigned:	Environmental Response Division

Secondary Address:	Not reported
BEA Number:	3655
District:	Southeast MI
Date Received:	09/04/2007
Submitter Name:	421 Bagley Parking Venture LLC
Petition Determination:	No Request
Petition Disclosure:	0
Category:	No Hazardous Substance(s)
Determination 20107A:	No Request
Reviewer:	thorntop
Division Assigned:	Environmental Response Division

AW250 SSE 1/4-1/2 0.383 mi. 2020 ft. | **HDC PARTNERS LLC**
421 BAGLEY STREET
WAYNE (County), MI 48226 | **MI INVENTORY** | **S114026438**
N/A

Site 2 of 2 in cluster AW

Relative: Lower

Actual: 599 ft.

INVENTORY:

Name:	421 BAGLEY PARKING VENTURE LLC
Address:	421 BAGLEY STREET
City,State,Zip:	MI 48226
Bea Number:	200703655LV
Township:	Detroit
District:	Southeast MI
Data Source:	BEA
Latitude:	Not reported
Longitude:	Not reported

Name:	HDC PARTNERS LLC
Address:	421 BAGLEY STREET
City,State,Zip:	MI 48226
Bea Number:	200703654LV
Township:	Detroit
District:	Southeast MI
Data Source:	BEA
Latitude:	Not reported
Longitude:	Not reported

---

251 West 1/4-1/2 0.391 mi. 2064 ft. | **PAINT N PLACE**
2801 JOHN C LODGE FWY
DETROIT, MI 48201 | **MI LUST**
MI UST
MI INVENTORY
RCRA NonGen / NLR
FINDS
ECHO | **1004722168**
MI0000066514

Relative: Lower

Actual: 604 ft.

LUST:

Name:	PAINT-N-PLACE
Address:	2801 JOHN C LODGE FWY
City,State,Zip:	DETROIT, MI 48201-
Facility ID:	00040980
Source:	STATE OF MICHIGAN
Owner Name:	DetroitEntertainment LLC
Owner Address:	Not reported
Owner City,St,Zip:	UNKNOWN, MI
Owner Contact:	Not reported
Owner Phone:	Not reported
Country:	USA
District:	Warren
Site Name:	Paint-n-place
Latitude:	42.39962
Longitude:	-83.10989
Date of Collection:	10/05/2004
Method of Collection:	Address Matching-House Number
Accuracy:	100
Accuracy Value Unit:	FEET
Horizontal Data:	NAD83
Point Line Area:	POINT
Desc Category:	Plant Entrance (Freight)

Leak Number:	C-1295-01
Release Date:	09/18/2001

PAINT N PLACE (Continued) **1004722168**

Substance Released: Unknown
Release Status: Open
Release Closed Date: Not reported

Leak Number: C-1311-01
Release Date: 10/11/2001
Substance Released: Unknown
Release Status: Open
Release Closed Date: Not reported

UST:

Name:	PAINT-N-PLACE
Address:	2801 JOHN C LODGE FWY
City,State,Zip:	DETROIT 48201-2901
Facility Type:	CLOSED
Facility ID:	00040980
Facility Region:	Not reported
Owner Name:	DETROIT ENTERTAINMENT LLC
Owner Address:	1922 CASS AVE
Owner City:	DETROIT
Owner State:	MI
Owner Zip:	48226-1413
Owner Contact:	Not reported
Owner Phone:	3132377711
Contact:	BETH GOTTHER
Contact Phone:	248-351-3590
Date of Collection:	10/05/2004
Accuracy:	100
Horizontal Datum:	NAD83
Accuracy Value Unit:	FEET
Source:	STATE OF MICHIGAN
Point Line Area:	POINT
Desc Category:	Plant Entrance (Freight)
Method of Collection:	Address Matching-House Number
District:	Region 1 - SE Michigan District Office
Tank ID:	2
Capacity:	500
Tank Status:	Removed from Ground
Substance:	Other(UNKOWN)
Install Date:	01/01/1986
Remove Date:	09/18/2001
Tank Number:	Not reported
Tank Details Compartments:	Not reported
Tank Release Detection:	Not reported
Pipe Release Detection:	Not reported
Piping Material:	Not reported
Piping Type:	Not reported
Tank Construction:	Not reported
Impressed Device:	Not reported
Latitude:	42.39962
Longitude:	-83.10989

Name:	PAINT-N-PLACE
Address:	2801 JOHN C LODGE FWY
City,State,Zip:	DETROIT 48201-2901
Facility Type:	CLOSED
Facility ID:	00040980
Facility Region:	Not reported

PAINT N PLACE (Continued) **1004722168**

Owner Name:	DETROIT ENTERTAINMENT LLC
Owner Address:	1922 CASS AVE
Owner City:	DETROIT
Owner State:	MI
Owner Zip:	48226-1413
Owner Contact:	Not reported
Owner Phone:	3132377711
Contact:	BETH GOTTHER
Contact Phone:	248-351-3590
Date of Collection:	10/05/2004
Accuracy:	100
Horizontal Datum:	NAD83
Accuracy Value Unit:	FEET
Source:	STATE OF MICHIGAN
Point Line Area:	POINT
Desc Category:	Plant Entrance (Freight)
Method of Collection:	Address Matching-House Number
District:	Region 1 - SE Michigan District Office
Tank ID:	1
Capacity:	1000
Tank Status:	Removed from Ground
Substance:	Other(UNKOWN)
Install Date:	01/01/1960
Remove Date:	09/18/2001
Tank Number:	Not reported
Tank Details Compartments:	Not reported
Tank Release Detection:	Not reported
Pipe Release Detection:	Not reported
Piping Material:	Not reported
Piping Type:	Not reported
Tank Construction:	Not reported
Impressed Device:	Not reported
Latitude:	42.39962
Longitude:	-83.10989

INVENTORY:

Name:	PAINT-N-PLACE
Address:	2801 JOHN C LODGE FWY
City,State,Zip:	DETROIT, MI 48201
Bea Number:	Not reported
Township:	Not reported
District:	Southeast MI
Data Source:	Part 213
Latitude:	42.39963
Longitude:	-83.1099

RCRA NonGen / NLR:

Date Form Received by Agency:		2005-04-07 00:00:00.0
Handler Name:	PAINT N PLACE	
Handler Address:		2801 JOHN C LODGE FWY
Handler City,State,Zip:		DETROIT, MI 48201
EPA ID:		MI0000066514
Contact Name:		ANDY ACHILLE
Contact Address:		2801 JOHN C LODGE FWY
Contact City,State,Zip:		DETROIT, MI 48201
Contact Telephone:		313-961-6930

PAINT N PLACE (Continued) **1004722168**

Contact Fax:	Not reported
Contact Email:	Not reported
Contact Title:	Not reported
EPA Region:	05
Land Type:	Other
Federal Waste Generator Description:	Not a generator, verified
Non-Notifier:	Not reported
Biennial Report Cycle:	Not reported
Accessibility:	Not reported
Active Site Indicator:	Not reported
State District Owner:	Not reported
State District:	Not reported
Mailing Address:	2801 JOHN C LODGE FWY
Mailing City,State,Zip:	DETROIT, MI 48201
Owner Name:	NO ACTIVE O/OP AS NOT GENERATING WASTE
Owner Type:	Private
Operator Name:	NO ACTIVE O/OP AS NOT GENERATING WASTE
Operator Type:	Private
Short-Term Generator Activity:	No
Importer Activity:	No
Mixed Waste Generator:	No
Transporter Activity:	No
Transfer Facility Activity:	No
Recycler Activity with Storage:	No
Small Quantity On-Site Burner Exemption:	No
Smelting Melting and Refining Furnace Exemption:	No
Underground Injection Control:	No
Off-Site Waste Receipt:	No
Universal Waste Indicator:	No
Universal Waste Destination Facility:	No
Federal Universal Waste:	No
Active Site Fed-Reg Treatment Storage and Disposal Facility:	Not reported
Active Site Converter Treatment storage and Disposal Facility:	Not reported
Active Site State-Reg Treatment Storage and Disposal Facility:	Not reported
Active Site State-Reg Handler:	---
Federal Facility Indicator:	Not reported
Hazardous Secondary Material Indicator:	NN
Sub-Part K Indicator:	Not reported
Commercial TSD Indicator:	No
Treatment Storage and Disposal Type:	Not reported
2018 GPRA Permit Baseline:	Not on the Baseline
2018 GPRA Renewals Baseline:	Not on the Baseline
Permit Renewals Workload Universe:	Not reported
Permit Workload Universe:	Not reported
Permit Progress Universe:	Not reported
Post-Closure Workload Universe:	Not reported
Closure Workload Universe:	Not reported
202 GPRA Corrective Action Baseline:	No
Corrective Action Workload Universe:	No
Subject to Corrective Action Universe:	No
Non-TSDFs Where RCRA CA has Been Imposed Universe:	No
TSDFs Potentially Subject to CA Under 3004 (u)/(v) Universe:	No
TSDFs Only Subject to CA under Discretionary Auth Universe:	No
Corrective Action Priority Ranking:	No NCAPS ranking
Environmental Control Indicator:	No
Institutional Control Indicator:	No
Human Exposure Controls Indicator:	N/A

PAINT N PLACE (Continued) **1004722168**

Groundwater Controls Indicator:	N/A
Operating TSDF Universe:	Not reported
Full Enforcement Universe:	Not reported
Significant Non-Complier Universe:	No
Unaddressed Significant Non-Complier Universe:	No
Addressed Significant Non-Complier Universe:	No
Significant Non-Complier With a Compliance Schedule Universe:	No
Financial Assurance Required:	Not reported
Handler Date of Last Change:	2011-03-03 13:15:53.0
Recognized Trader-Importer:	No
Recognized Trader-Exporter:	No
Importer of Spent Lead Acid Batteries:	No
Exporter of Spent Lead Acid Batteries:	No
Recycler Activity Without Storage:	Not reported
Manifest Broker:	Not reported
Sub-Part P Indicator:	Not reported

Hazardous Waste Summary:

Waste Code:	D001
Waste Description:	IGNITABLE WASTE

Handler - Owner Operator:

Owner/Operator Indicator:	Operator
Owner/Operator Name:	NO ACTIVE O/OP AS NOT GENERATING WASTE
Legal Status:	Private
Date Became Current:	2001-01-02 00:00:00.
Date Ended Current:	Not reported
Owner/Operator Address:	Not reported
Owner/Operator City,State,Zip:	Not reported
Owner/Operator Telephone:	Not reported
Owner/Operator Telephone Ext:	Not reported
Owner/Operator Fax:	Not reported
Owner/Operator Email:	Not reported

Owner/Operator Indicator:	Operator
Owner/Operator Name:	NO ACTIVE O/OP AS NOT GENERATING WASTE
Legal Status:	Private
Date Became Current:	2001-01-02 00:00:00.
Date Ended Current:	Not reported
Owner/Operator Address:	Not reported
Owner/Operator City,State,Zip:	Not reported
Owner/Operator Telephone:	Not reported
Owner/Operator Telephone Ext:	Not reported
Owner/Operator Fax:	Not reported
Owner/Operator Email:	Not reported

Owner/Operator Indicator:	Owner
Owner/Operator Name:	NO ACTIVE O/OP AS NOT GENERATING WASTE
Legal Status:	Private
Date Became Current:	2001-01-02 00:00:00.
Date Ended Current:	Not reported
Owner/Operator Address:	Not reported
Owner/Operator City,State,Zip:	Not reported
Owner/Operator Telephone:	Not reported
Owner/Operator Telephone Ext:	Not reported

PAINT N PLACE (Continued) **1004722168**

Owner/Operator Fax: Not reported
Owner/Operator Email: Not reported

Owner/Operator Indicator: Owner
Owner/Operator Name: NO ACTIVE O/OP AS NOT GENERATING WASTE
Legal Status: Private
Date Became Current: 2001-01-02 00:00:00.
Date Ended Current: Not reported
Owner/Operator Address: Not reported
Owner/Operator City,State,Zip: Not reported
Owner/Operator Telephone: Not reported
Owner/Operator Telephone Ext: Not reported
Owner/Operator Fax: Not reported
Owner/Operator Email: Not reported

Historic Generators:
Receive Date: 1993-11-29 00:00:00.0
Handler Name: PAINT N PLACE
Federal Waste Generator Description: Conditionally Exempt Small Quantity Generator
State District Owner: Not reported
Large Quantity Handler of Universal Waste: No
Recognized Trader Importer: No
Recognized Trader Exporter: No
Spent Lead Acid Battery Importer: No
Spent Lead Acid Battery Exporter: No
Current Record: No
Non Storage Recycler Activity: Not reported
Electronic Manifest Broker: Not reported

Receive Date: 2005-04-07 00:00:00.0
Handler Name: PAINT N PLACE
Federal Waste Generator Description: Not a generator, verified
State District Owner: Not reported
Large Quantity Handler of Universal Waste: No
Recognized Trader Importer: No
Recognized Trader Exporter: No
Spent Lead Acid Battery Importer: No
Spent Lead Acid Battery Exporter: No
Current Record: Yes
Non Storage Recycler Activity: Not reported
Electronic Manifest Broker: Not reported

List of NAICS Codes and Descriptions:
NAICS Code: 11131
NAICS Description: ORANGE GROVES

Facility Has Received Notices of Violations:
Violations: No Violations Found

Evaluation Action Summary:
Evaluations: No Evaluations Found

FINDS:
Registry ID: 110003560682

PAINT N PLACE (Continued) **1004722168**

Click Here:

Environmental Interest/Information System:
RCRAInfo is a national information system that supports the Resource Conservation and Recovery Act (RCRA) program through the tracking of events and activities related to facilities that generate, transport, and treat, store, or dispose of hazardous waste. RCRAInfo allows RCRA program staff to track the notification, permit, compliance, and corrective action activities required under RCRA.

Click this hyperlink while viewing on your computer to access additional FINDS: detail in the EDR Site Report.

ECHO:

Envid:	1004722168
Registry ID:	110003560682
DFR URL:	http://echo.epa.gov/detailed-facility-report?fid=110003560682
Name:	PAINT N PLACE
Address:	2801 JOHN C LODGE FWY
City,State,Zip:	DETROIT, MI 48201

AV252 **WOODSTOCK APARTMENTS PROPERTY** **MI INVENTORY** **S117731872**
NNW **443, 453, 459, 475 & 489 PETERBORO ST. AND 3160 SECOND AVENU** **N/A**
1/4-1/2 **WAYNE (County), MI 48201**
0.391 mi.
2064 ft. **Site 2 of 4 in cluster AV**

Relative:
Higher
Actual:
615 ft.

INVENTORY:

Name:	WOODSTOCK APARTMENTS PROPERTY
Address:	443, 453, 459, 475 & 489 PETERBORO ST. AND 3160 SECOND AVENUE
City,State,Zip:	MI 48201
Bea Number:	201506378LV
Township:	Detroit
District:	Southeast MI
Data Source:	BEA
Latitude:	42.34387
Longitude:	-83.06088

AV253 **WOODSTOCK APARTMENTS PROPERTY** **MI INVENTORY** **S117731873**
NNW **443, 453, 459, 475 & 489 PETERBORO ST. AND 3160 SECOND AVENU** **N/A**
1/4-1/2 **DETROIT, MI 48201**
0.391 mi.
2064 ft. **Site 3 of 4 in cluster AV**

Relative:
Higher
Actual:
615 ft.

INVENTORY:

Name:	WOODSTOCK APARTMENTS PROPERTY
Address:	443, 453, 459, 475 & 489 PETERBORO ST. AND 3160 SECOND AVENUE
City,State,Zip:	DETROIT, MI 48201
Bea Number:	Not reported
Township:	Detroit
District:	Southeast MI
Data Source:	Part 201
Latitude:	42.34387
Longitude:	-83.06088

AX254 **MI BEA** **S105768238**
WSW **1250 PINE ST** **N/A**
1/4-1/2 **DETROIT, MI**
0.393 mi.
2073 ft. **Site 1 of 3 in cluster AX**

Relative:
Lower

Actual:
602 ft.

BEA:

Secondary Address:	Not reported
BEA Number:	67
District:	Detroit
Date Received:	07/13/2000
Submitter Name:	DETROIT ENTERTAINMENT LLC
Petition Determination:	No Request
Petition Disclosure:	0
Category:	No Hazardous Substance(s)
Determination 20107A:	No Request
Reviewer:	temppm
Division Assigned:	Storage Tank Division

---

255 **FORMER GASOLINE STATION** **MI LUST** **U004004571**
NE **2500 JOHN R ST** **MI UST** **N/A**
1/4-1/2 **DETROIT, MI 48201** **MI WDS**
0.394 mi.
2082 ft.

Relative:
Higher

Actual:
614 ft.

LUST:

Name:	FORMER GASOLINE STATION
Address:	2500 JOHN R ST
City,State,Zip:	DETROIT, MI 48201-
Facility ID:	00041771
Source:	STATE OF MICHIGAN
Owner Name:	CharterOak Homesq
Owner Address:	Not reported
Owner City,St,Zip:	UNKNOWN, MI
Owner Contact:	Not reported
Owner Phone:	Not reported
Country:	USA
District:	Warren
Site Name:	Former Gasoline Station
Latitude:	42.34178
Longitude:	-83.05097
Date of Collection:	Not reported
Method of Collection:	Interpolation-Map
Accuracy:	15
Accuracy Value Unit:	METERS
Horizontal Data:	NAD83
Point Line Area:	POINT
Desc Category:	Not reported
Leak Number:	C-0215-05
Release Date:	07/20/2005
Substance Released:	Gasoline
Release Status:	Closed
Release Closed Date:	09/29/2005

UST:

Name:	FORMER GASOLINE STATION
Address:	2500 JOHN R ST
City,State,Zip:	DETROIT 48201-3105
Facility Type:	CLOSED

FORMER GASOLINE STATION (Continued) **U004004571**

Facility ID:	00041771
Facility Region:	Not reported
Owner Name:	CHARTER OAK HOMESQ
Owner Address:	41050 VINCENTI CT
Owner City:	NOVI
Owner State:	MI
Owner Zip:	44837
Owner Contact:	Not reported
Owner Phone:	2486151313
Contact:	Michael Laing
Contact Phone:	(248) 628-1313
Date of Collection:	Not reported
Accuracy:	15
Horizontal Datum:	NAD83
Accuracy Value Unit:	METERS
Source:	STATE OF MICHIGAN
Point Line Area:	POINT
Desc Category:	Not reported
Method of Collection:	Interpolation-Map
District:	Region 1 - SE Michigan District Office
Tank ID:	1
Capacity:	1000
Tank Status:	Removed from Ground
Substance:	Not reported
Install Date:	01/01/1935
Remove Date:	07/25/2005
Tank Number:	Not reported
Tank Details Compartments:	Not reported
Tank Release Detection:	Not reported
Pipe Release Detection:	Not reported
Piping Material:	Not reported
Piping Type:	Not reported
Tank Construction:	Not reported
Impressed Device:	Not reported
Latitude:	42.34178
Longitude:	-83.05097

WDS:

Name:	CHARTER OAK HOMES
Address:	2500 JOHN R ST
City,State,Zip:	DETROIT, MI 48201
Site Id:	MIK123332819
WMD Id:	479569
Site Specific Name:	CHARTER OAKS HOMES
Mailing Address:	41050 VINCENTI CT
Mailing City/State/Zip:	48375
Mailing County:	OAKLAND

256
NW
1/4-1/2
0.396 mi.
2090 ft.

CAFFREY ENTERPRISES, LLC
3164 AND 3168 THIRD STREET
WAYNE (County), MI 48201

MI INVENTORY **S117977657**
N/A

Relative:
Higher

Actual:
612 ft.

INVENTORY:

Name:	CAFFREY ENTERPRISES, LLC
Address:	3164 AND 3168 THIRD STREET
City,State,Zip:	MI 48201
Bea Number:	201506460LV
Township:	Detroit
District:	Southeast MI
Data Source:	BEA
Latitude:	Not reported
Longitude:	Not reported

AY257
NE
1/4-1/2
0.398 mi.
2102 ft.

2660 JOHN R STREET
2660 JOHN R STREET
DETROIT, MI

Site 1 of 4 in cluster AY

MI INVENTORY **S126329895**
N/A

Relative:
Higher

Actual:
615 ft.

INVENTORY:

Name:	2660 JOHN R STREET
Address:	2660 JOHN R STREET
City,State,Zip:	DETROIT, MI
Bea Number:	Not reported
Township:	Not reported
District:	Southeast MI
Data Source:	Part 201
Latitude:	42.34319
Longitude:	-83.0517

AX258
WSW
1/4-1/2
0.398 mi.
2102 ft.

DETROIT ENTERTAINMENT, L.L.C.
1240 AND 1254 PINE STREET
DETROIT, MI 48201

Site 2 of 3 in cluster AX

MI BEA **S108895982**
N/A

Relative:
Lower

Actual:
603 ft.

BEA:

Secondary Address:	Not reported
BEA Number:	4942
District:	Southeast MI
Date Received:	10/05/2011
Submitter Name:	Detroit Entertainment, L.L.C.
Petition Determination:	No Request
Petition Disclosure:	0
Category:	Not reported
Determination 20107A:	No Request
Reviewer:	thorntop
Division Assigned:	RD

Secondary Address:	Not reported
BEA Number:	3720
District:	Southeast MI
Date Received:	11/27/2007
Submitter Name:	Sideout LLC

DETROIT ENTERTAINMENT, L.L.C. (Continued) **S108895982**

Petition Determination: No Request
Petition Disclosure: 0
Category: No Hazardous Substance(s)
Determination 20107A: No Request
Reviewer: thorntop
Division Assigned: Environmental Response Division

AX259
WSW
1/4-1/2
0.398 mi.
2102 ft.

DETROIT ENTERTAINMENT, L.L.C.
1240 AND 1254 PINE STREET
WAYNE (County), MI 48201

MI INVENTORY **S114033932**
N/A

Site 3 of 3 in cluster AX

Relative:
Lower

Actual:
603 ft.

INVENTORY:
Name: DETROIT ENTERTAINMENT, L.L.C.
Address: 1240 AND 1254 PINE STREET
City,State,Zip: MI 48201
Bea Number: 201104942LV
Township: Detroit
District: Southeast MI
Data Source: BEA
Latitude: Not reported
Longitude: Not reported

260
East
1/4-1/2
0.399 mi.
2109 ft.

DETROIT STADIUMS (DWCSA)
UNKNOWN
DETROIT, MI

MI INVENTORY **S114030875**
N/A

Relative:
Lower

Actual:
603 ft.

INVENTORY:
Name: DETROIT STADIUMS (DWCSA)
Address: UNKNOWN
City,State,Zip: DETROIT, MI
Bea Number: Not reported
Township: Detroit
District: Southeast MI
Data Source: Part 201
Latitude: 42.3392
Longitude: -83.04908

261
SE
1/4-1/2
0.400 mi.
2111 ft.

401 WEST GRAND RIVER AVENUE
401 WEST GRAND RIVER AVENUE
WAYNE (County), MI 48226

MI INVENTORY **S123340377**
N/A

Relative:
Lower

Actual:
599 ft.

INVENTORY:
Name: 401 WEST GRAND RIVER AVENUE
Address: 401 WEST GRAND RIVER AVENUE
City,State,Zip: MI 48226
Bea Number: 201808460LV
Township: Detroit
District: Southeast MI
Data Source: BEA

401 WEST GRAND RIVER AVENUE (Continued) **S123340377**

Latitude: Not reported
Longitude: Not reported

AZ262
NNW
1/4-1/2
0.404 mi.
2135 ft.

BURTON INTERNATIONAL SCHOOL
3420 CASS AVE
DETROIT, MI

MI INVENTORY **S118622192**
N/A

Site 1 of 2 in cluster AZ

Relative:
Higher

Actual:
615 ft.

INVENTORY:

Name:	BURTON INTERNATIONAL SCHOOL
Address:	3420 CASS AVE
City,State,Zip:	DETROIT, MI
Bea Number:	Not reported
Township:	Detroit
District:	Southeast MI
Data Source:	Part 201
Latitude:	42.34454
Longitude:	-83.05959

AZ263
NNW
1/4-1/2
0.404 mi.
2135 ft.

BURTON INTERNATIONAL SCHOOL
3420 CASS AVENUE
WAYNE (County), MI 48226

MI INVENTORY **S120852440**
N/A

Site 2 of 2 in cluster AZ

Relative:
Higher

Actual:
615 ft.

INVENTORY:

Name:	BURTON INTERNATIONAL SCHOOL
Address:	3420 CASS AVENUE
City,State,Zip:	MI 48226
Bea Number:	201707697LV
Township:	Detroit
District:	Southeast MI
Data Source:	BEA
Latitude:	42.34454
Longitude:	-83.05959

264
South
1/4-1/2
0.407 mi.
2151 ft.

640 MICHIGAN AVENUE
640 MICHIGAN AVE
DETROIT, MI 48226

MI LUST **U004106677**
MI UST **N/A**
MI INVENTORY
MI BEA
MI WDS

Relative:
Lower

Actual:
597 ft.

LUST:

Name:	640 MICHIGAN AVENUE
Address:	640 MICHIGAN AVE
City,State,Zip:	DETROIT, MI 48226-
Facility ID:	00041998
Source:	STATE OF MICHIGAN
Owner Name:	MGMGrand Detroit Casino
Owner Address:	Not reported
Owner City,St,Zip:	UNKNOWN, MI
Owner Contact:	Not reported
Owner Phone:	Not reported
Country:	USA

640 MICHIGAN AVENUE (Continued) **U004106677**

District:	Warren
Site Name:	Former Gasoline Station
Latitude:	42.33208
Longitude:	-83.05571
Date of Collection:	10/22/2007
Method of Collection:	Interpolation-Map
Accuracy:	40
Accuracy Value Unit:	FEET
Horizontal Data:	NAD83
Point Line Area:	POINT
Desc Category:	Not reported
Leak Number:	C-0061-07
Release Date:	04/15/2007
Substance Released:	Gasoline,Gasoline
Release Status:	Closed
Release Closed Date:	12/13/2016

UST:

Name:	640 MICHIGAN AVENUE
Address:	640 MICHIGAN AVE
City,State,Zip:	DETROIT 48226-2548
Facility Type:	CLOSED
Facility ID:	00041998
Facility Region:	Not reported
Owner Name:	MGM GRAND DETROIT CASINO
Owner Address:	1777 THIRD ST
Owner City:	DETROIT
Owner State:	MI
Owner Zip:	48226
Owner Contact:	Not reported
Owner Phone:	Not reported
Contact:	Sharon R Newlon
Contact Phone:	(313) 223-3674
Date of Collection:	10/22/2007
Accuracy:	40
Horizontal Datum:	NAD83
Accuracy Value Unit:	FEET
Source:	STATE OF MICHIGAN
Point Line Area:	POINT
Desc Category:	Not reported
Method of Collection:	Interpolation-Map
District:	Region 1 - SE Michigan District Office
Tank ID:	2
Capacity:	1000
Tank Status:	Removed from Ground
Substance:	Gasoline
Install Date:	Not reported
Remove Date:	04/14/2007
Tank Number:	Not reported
Tank Details Compartments:	Not reported
Tank Release Detection:	Not reported
Pipe Release Detection:	Not reported
Piping Material:	Not reported
Piping Type:	Not reported
Tank Construction:	Not reported
Impressed Device:	Not reported
Latitude:	42.33208

640 MICHIGAN AVENUE (Continued) **U004106677**

Longitude:	-83.05571

Name:	640 MICHIGAN AVENUE
Address:	640 MICHIGAN AVE
City,State,Zip:	DETROIT 48226-2548
Facility Type:	CLOSED
Facility ID:	00041998
Facility Region:	Not reported
Owner Name:	MGM GRAND DETROIT CASINO
Owner Address:	1777 THIRD ST
Owner City:	DETROIT
Owner State:	MI
Owner Zip:	48226
Owner Contact:	Not reported
Owner Phone:	Not reported
Contact:	Sharon R Newlon
Contact Phone:	(313) 223-3674
Date of Collection:	10/22/2007
Accuracy:	40
Horizontal Datum:	NAD83
Accuracy Value Unit:	FEET
Source:	STATE OF MICHIGAN
Point Line Area:	POINT
Desc Category:	Not reported
Method of Collection:	Interpolation-Map
District:	Region 1 - SE Michigan District Office
Tank ID:	1
Capacity:	1000
Tank Status:	Removed from Ground
Substance:	Gasoline
Install Date:	Not reported
Remove Date:	04/14/2007
Tank Number:	Not reported
Tank Details Compartments:	Not reported
Tank Release Detection:	Not reported
Pipe Release Detection:	Not reported
Piping Material:	Not reported
Piping Type:	Not reported
Tank Construction:	Not reported
Impressed Device:	Not reported
Latitude:	42.33208
Longitude:	-83.05571

INVENTORY:

Name:	SHORT TERM PARKING LOT
Address:	640 MICHIGAN AVENUE
City,State,Zip:	MI 48226
Bea Number:	200703569LV
Township:	Detroit
District:	Southeast MI
Data Source:	BEA
Latitude:	42.33205
Longitude:	-83.05677

Name:	DTE ENERGY
Address:	640 MICHIGAN AVENUE
City,State,Zip:	DETROIT, MI 48226

640 MICHIGAN AVENUE (Continued) **U004106677**

Bea Number: Not reported
Township: Detroit
District: Southeast MI
Data Source: Part 201
Latitude: 42.33205
Longitude: -83.05677

Name: FORMER GAS STATION/SHORT TERM PARKING
Address: 640 MICHIGAN AVENUE
City,State,Zip: MI 48226
Bea Number: 200703566LV
Township: Detroit
District: Southeast MI
Data Source: BEA
Latitude: 42.33205
Longitude: -83.05677

Name: FORMER GAS STATION/SHORT TERM PARKING LO
Address: 640 MICHIGAN AVENUE
City,State,Zip: MI 48226
Bea Number: 200703570LV
Township: Detroit
District: Southeast MI
Data Source: BEA
Latitude: 42.33205
Longitude: -83.05677

Name: FORMER GASOLINE STATION
Address: 640 MICHIGAN AVENUE
City,State,Zip: MI 48226
Bea Number: 201405911LV
Township: Detroit
District: Southeast MI
Data Source: BEA
Latitude: 42.33205
Longitude: -83.05677

BEA:
Secondary Address: Not reported
BEA Number: 3566
District: Southeast MI
Date Received: 05/22/2007
Submitter Name: MGM Grand Detroit, LLC
Petition Determination: No Request
Petition Disclosure: 0
Category: No Hazardous Substance(s)
Determination 20107A: No Request
Reviewer: schlaufj
Division Assigned: Storage Tank Division

Secondary Address: Not reported
BEA Number: 3569
District: Southeast MI
Date Received: 05/23/2007
Submitter Name: HDC Partners, LLC
Petition Determination: No Request
Petition Disclosure: 0

640 MICHIGAN AVENUE (Continued) **U004106677**

Category: No Hazardous Substance(s)
Determination 20107A: No Request
Reviewer: thorntop
Division Assigned: Environmental Response Division

Secondary Address: Not reported
BEA Number: 3570
District: Southeast MI
Date Received: 05/23/2007
Submitter Name: 551 Parking Venture, LLC
Petition Determination: No Request
Petition Disclosure: 0
Category: No Hazardous Substance(s)
Determination 20107A: No Request
Reviewer: schlaufj
Division Assigned: Storage Tank Division

WDS:
Name: 640 MICHIGAN AVE
Address: 640 MICHIGAN AVE
City,State,Zip: DETROIT, MI 48226
Site Id: MIK886365469
WMD Id: 482417
Site Specific Name: 640 MICHIGAN AVE
Mailing Address: PO BOX 321130
Mailing City/State/Zip: 48232
Mailing County: WAYNE

265
WSW
1/4-1/2
0.410 mi.
2166 ft.

BROOKLYN VACANT LAND SITE **MI INVENTORY** **S117977647**
2510 BROOKLYN STREET **N/A**
WAYNE (County), MI 48226

Relative:
Lower

Actual:
604 ft.

INVENTORY:
Name: BROOKLYN VACANT LAND SITE
Address: 2510 BROOKLYN STREET
City,State,Zip: MI 48226
Bea Number: 201506567LV
Township: Detroit
District: Southeast MI
Data Source: BEA
Latitude: Not reported
Longitude: Not reported

BA266
West
1/4-1/2
0.411 mi.
2169 ft.

WEST GRAND RIVER AVENUE PROPERTIES **MI BEA** **S104912018**
2901-2915 WEST GRAND RIVER AVENUE **N/A**
DETROIT, MI

Site 1 of 2 in cluster BA

Relative:
Lower

Actual:
605 ft.

BEA:
Secondary Address: AND OTHER ADJACENT PROPERTIES
BEA Number: 759
District: Southeast MI
Date Received: 11/09/1998

WEST GRAND RIVER AVENUE PROPERTIES (Continued) **S104912018**

Submitter Name: DETROIT ENTERTAINMENT LLC
Petition Determination: No Request
Petition Disclosure: 0
Category: No Hazardous Substance(s)
Determination 20107A: No Request
Reviewer: temppm
Division Assigned: Storage Tank Division

BB267 **MOORIE TOWNHOUSE ESTATES 2 LLC** **MI BEA** **S106896590**
NNE **104 EDMUND PLACE** **N/A**
1/4-1/2 **DETROIT, MI 48224**
0.414 mi.
2187 ft. **Site 1 of 3 in cluster BB**

Relative:
Higher
Actual:
617 ft.

BEA:
Secondary Address: Not reported
BEA Number: 2735
District: Southeast MI
Date Received: 03/25/2005
Submitter Name: Moorie Townhouse Estates 2, LLC
Petition Determination: Affirmed
Petition Disclosure: 1
Category: No Hazardous Substance(s)
Determination 20107A: Affirmed
Reviewer: williakt
Division Assigned: Environmental Response Division

BB268 **MOORIE TOWNHOUSE ESTATES 2 LLC** **MI INVENTORY** **S114037071**
NNE **104 EDMUND PLACE** **N/A**
1/4-1/2 **WAYNE (County), MI 48224**
0.414 mi.
2187 ft. **Site 2 of 3 in cluster BB**

Relative:
Higher
Actual:
617 ft.

INVENTORY:
Name: MOORIE TOWNHOUSE ESTATES 2 LLC
Address: 104 EDMUND PLACE
City,State,Zip: MI 48224
Bea Number: 200502735LV
Township: Detroit
District: Southeast MI
Data Source: BEA
Latitude: Not reported
Longitude: Not reported

BC269 **DETROIT RISING DEVELOPMENT** **MI INVENTORY** **S123340626**
NNW **444 AND 458 PETERBORO STREET** **N/A**
1/4-1/2 **WAYNE (County), MI 48201**
0.415 mi.
2189 ft. **Site 1 of 4 in cluster BC**

Relative:
Higher
Actual:
615 ft.

INVENTORY:
Name: DETROIT RISING DEVELOPMENT
Address: 444 AND 458 PETERBORO STREET
City,State,Zip: MI 48201
Bea Number: 201808482LV

DETROIT RISING DEVELOPMENT (Continued) **S123340626**

Township: Detroit
District: Southeast MI
Data Source: BEA
Latitude: Not reported
Longitude: Not reported

BC270
NNW
1/4-1/2
0.415 mi.
2189 ft.

DETROIT RISING DEVELOPMENT
444 PETERBORO
DETROIT, MI

MI INVENTORY **S123643169**
N/A

Site 2 of 4 in cluster BC

Relative:
Higher

Actual:
615 ft.

INVENTORY:
Name: DETROIT RISING DEVELOPMENT
Address: 444 PETERBORO
City,State,Zip: DETROIT, MI
Bea Number: Not reported
Township: Not reported
District: Southeast MI
Data Source: Part 201
Latitude: 42.34423
Longitude: -83.06105

AV271
NNW
1/4-1/2
0.416 mi.
2198 ft.

ICONIC DOWNTOWN PROPERTY, LLC
3401 CASS AVENUE
WAYNE (County), MI 48201

MI INVENTORY **S116386102**
N/A

Site 4 of 4 in cluster AV

Relative:
Higher

Actual:
615 ft.

INVENTORY:
Name: ICONIC DOWNTOWN PROPERTY, LLC
Address: 3401 CASS AVENUE
City,State,Zip: MI 48201
Bea Number: 201405908LV
Township: Detroit
District: Southeast MI
Data Source: BEA
Latitude: Not reported
Longitude: Not reported

BD272
ENE
1/4-1/2
0.420 mi.
2219 ft.

VACANT STRUCTURE
250 EAST FISHER
DETROIT, MI 48226

MI BEA **S109094194**
N/A

Site 1 of 3 in cluster BD

Relative:
Higher

Actual:
609 ft.

BEA:
Secondary Address: Not reported
BEA Number: 3899
District: Southeast MI
Date Received: 06/13/1997
Submitter Name: Detroit-Wayne County Stadium Authority
Petition Determination: No Request
Petition Disclosure: 0
Category: No Hazardous Substance(s)

VACANT STRUCTURE (Continued) **S109094194**

Determination 20107A: No Request
Reviewer: unas_lv
Division Assigned: RRD

BD273 **VACANT STRUCTURE** **MI INVENTORY** **S114039523**
ENE **250 EAST FISHER** **N/A**
1/4-1/2 **WAYNE (County), MI 48226**
0.420 mi.
2219 ft. **Site 2 of 3 in cluster BD**

Relative:
Higher

Actual:
609 ft.

INVENTORY:
Name: VACANT STRUCTURE
Address: 250 EAST FISHER
City,State,Zip: MI 48226
Bea Number: 199703899LV
Township: Detroit
District: Southeast MI
Data Source: BEA
Latitude: Not reported
Longitude: Not reported

BE274 **MI BEA** **S105768335**
SSE **1370 CASS AVENUE AND 315 BAGLEY** **N/A**
1/4-1/2 **DETROIT, MI**
0.421 mi.
2225 ft. **Site 1 of 2 in cluster BE**

Relative:
Lower

Actual:
598 ft.

BEA:
Secondary Address: Not reported
BEA Number: 44
District: Detroit
Date Received: 02/23/2000
Submitter Name: ZORRO DEVELOPMENT LLC
Petition Determination: Affirmed
Petition Disclosure: 1
Category: No Hazardous Substance(s)
Determination 20107A: Affirmed
Reviewer: thorntop
Division Assigned: Environmental Response Division

AY275 **118-318 EDMUND PLACE, 2702-2821 BRUSH,** **MI INVENTORY** **S119009117**
NE **205-434 ALFRED, 2700-2832 JOHN R, 4421- 429 DIVISION AND 273** **N/A**
1/4-1/2 **WAYNE (County), MI 48201**
0.422 mi.
2230 ft. **Site 2 of 4 in cluster AY**

Relative:
Higher

Actual:
616 ft.

INVENTORY:
Name: 118-318 EDMUND PLACE, 2702-2821 BRUSH,
Address: 205-434 ALFRED, 2700-2832 JOHN R, 4421- 429 DIVISION AND 2735 BEAUBIEN
City,State,Zip: MI 48201
Bea Number: 201607359LV
Township: Detroit
District: Southeast MI
Data Source: BEA
Latitude: 42.34496

118-318 EDMUND PLACE, 2702-2821 BRUSH, (Continued) **S119009117**

Longitude: -83.05002

AY276
NNE
1/4-1/2
0.424 mi.
2239 ft.

FORMER COMMERCIAL BATTERY REPIAR/AUTO SERVICE GARA **MI LUST** **S122252651**
2802 JOHN R ST **N/A**
DETROIT, MI 48201

Site 3 of 4 in cluster AY

Relative:
Higher

Actual:
616 ft.

LUST:

Name:	FORMER COMMERCIAL BATTERY REPIAR/AUTO SERVICE GARAGE (10000144)
Address:	2802 JOHN R ST
City,State,Zip:	DETROIT, MI 48201-
Facility ID:	00042738
Source:	Not reported
Owner Name:	NO ACCELA OWNER FOUND
Owner Address:	UNKNOWN
Owner City,St,Zip:	UNKNOWN, MI 00000-0000
Owner Contact:	Not reported
Owner Phone:	(616) 795-3364
Country:	USA
District:	Warren
Site Name:	Former Commercial Battery Repair/Auto Service Garage (FAC10000144)
Latitude:	Not reported
Longitude:	Not reported
Date of Collection:	Not reported
Method of Collection:	Not reported
Accuracy:	Not reported
Accuracy Value Unit:	Not reported
Horizontal Data:	Not reported
Point Line Area:	Not reported
Desc Category:	Not reported
Leak Number:	C-0048-18
Release Date:	04/11/2018
Substance Released:	Unknown
Release Status:	Open
Release Closed Date:	Not reported

AY277
NNE
1/4-1/2
0.424 mi.
2239 ft.

FORMER COMMERCIAL BATTERY REPIAR/AUTO SERVICE GARA **MI INVENTORY** **S122251612**
2802 JOHN R ST **N/A**
DETROIT, MI 48201

Site 4 of 4 in cluster AY

Relative:
Higher

Actual:
616 ft.

INVENTORY:

Name:	FORMER COMMERCIAL BATTERY REPIAR/AUTO SERVICE GARAGE (10000144)
Address:	2802 JOHN R ST
City,State,Zip:	DETROIT, MI 48201
Bea Number:	Not reported
Township:	Not reported
District:	Southeast MI
Data Source:	Part 213
Latitude:	Not reported
Longitude:	Not reported

BD278 ENE 1/4-1/2 0.428 mi. 2261 ft. — **VACANT STRUCTURES**, **266 EAST FISHER**, **DETROIT, MI** — **MI BEA** — **S109094253** / **N/A**

Site 3 of 3 in cluster BD

Relative: Higher
Actual: 609 ft.

BEA:

Secondary Address:	260 and 258 East Fisher
BEA Number:	3898
District:	Southeast MI
Date Received:	06/13/1997
Submitter Name:	Detroit-Wayne County Stadium Authority
Petition Determination:	No Request
Petition Disclosure:	0
Category:	No Hazardous Substance(s)
Determination 20107A:	No Request
Reviewer:	unas_lv
Division Assigned:	RRD

BC279 NNW 1/4-1/2 0.429 mi. 2263 ft. — **VACANT PROPERTY - PETERBORO PARCELS**, **460, 468, AND 474 PETERBORO**, **DETROIT, MI 48201** — **MI INVENTORY** — **S118693557** / **N/A**

Site 3 of 4 in cluster BC

Relative: Higher
Actual: 615 ft.

INVENTORY:

Name:	VACANT PROPERTY - PETERBORO PARCELS
Address:	460, 468, AND 474 PETERBORO
City,State,Zip:	DETROIT, MI 48201
Bea Number:	Not reported
Township:	Detroit City
District:	Southeast MI
Data Source:	Part 201
Latitude:	42.34432
Longitude:	-83.06134

BC280 NNW 1/4-1/2 0.429 mi. 2263 ft. — **DETROIT SHIPYARD LLC**, **460, 468, AND 474 PETERBORO STREET**, **WAYNE (County), MI 48201** — **MI INVENTORY** — **S118622222** / **N/A**

Site 4 of 4 in cluster BC

Relative: Higher
Actual: 615 ft.

INVENTORY:

Name:	DETROIT SHIPYARD LLC
Address:	460, 468, AND 474 PETERBORO STREET
City,State,Zip:	MI 48201
Bea Number:	201606991LV
Township:	Detroit
District:	Southeast MI
Data Source:	BEA
Latitude:	42.34432
Longitude:	-83.06134

BF281
NNE
1/4-1/2
0.436 mi.
2302 ft.

3100 WOODWARD AVENUE
3100 WOODWARD AVENUE 47 &57 WATSON
DETROIT, MI 48201

MI INVENTORY

S118622070
N/A

Site 1 of 7 in cluster BF

Relative:
Higher

Actual:
617 ft.

INVENTORY:

Name:	3100 WOODWARD AVENUE
Address:	3100 WOODWARD AVENUE 47 &57 WATSON
City,State,Zip:	DETROIT, MI 48201
Bea Number:	Not reported
Township:	Detroit
District:	Southeast MI
Data Source:	Part 201
Latitude:	42.34514
Longitude:	-83.05569

BF282
NNE
1/4-1/2
0.438 mi.
2313 ft.

3100 WOODWARD 2014 LLC
3100 WOODWARD AVENUE
WAYNE (County), MI 48201

MI INVENTORY

S117440240
N/A

Site 2 of 7 in cluster BF

Relative:
Higher

Actual:
618 ft.

INVENTORY:

Name:	3100 WOODWARD 2014 LLC
Address:	3100 WOODWARD AVENUE
City,State,Zip:	MI 48201
Bea Number:	201406201LV
Township:	Detroit
District:	Southeast MI
Data Source:	BEA
Latitude:	42.34514
Longitude:	-83.05569

BG283
North
1/4-1/2
0.441 mi.
2326 ft.

PETERBORO APARTMENTS
10 PETERBORO STREET
DETROIT, MI

MI INVENTORY

S122375389
N/A

Site 1 of 3 in cluster BG

Relative:
Higher

Actual:
618 ft.

INVENTORY:

Name:	PETERBORO APARTMENTS
Address:	10 PETERBORO STREET
City,State,Zip:	DETROIT, MI
Bea Number:	Not reported
Township:	Detroit
District:	Southeast MI
Data Source:	Part 201
Latitude:	42.34539
Longitude:	-83.05723

BA284 West 1/4-1/2 0.445 mi. 2347 ft. | **GRAND RIVER PROPERTY HOLDINGS, LLC**
2982 AND 2986 WEST GRAND RIVER AVENUE
WAYNE (County), MI 48201 | **MI INVENTORY** | **S117731913**
N/A

Site 2 of 2 in cluster BA

Relative: Lower

Actual: 604 ft.

INVENTORY:

Name:	GRAND RIVER PROPERTY HOLDINGS, LLC
Address:	2982 AND 2986 WEST GRAND RIVER AVENUE
City,State,Zip:	MI 48201
Bea Number:	201506352LV
Township:	Detroit
District:	Southeast MI
Data Source:	BEA
Latitude:	Not reported
Longitude:	Not reported

---

285 SW 1/4-1/2 0.447 mi. 2359 ft. | **BANNER LINEN FACILITY**
2233 BROOKLYN ST
DETROIT, MI 48209 | **MI LUST**
MI UST
RCRA NonGen / NLR
FINDS
ECHO
MI WDS | **1001025973**
MIR000003350

Relative: Lower

Actual: 600 ft.

LUST:

Name:	BANNER LINEN FACILITY (FORMER)
Address:	2233 BROOKLYN ST
City,State,Zip:	DETROIT, MI 48201-
Facility ID:	00008900
Source:	STATE OF MICHIGAN
Owner Name:	CentralQuality Serv Corp
Owner Address:	Not reported
Owner City,St,Zip:	UNKNOWN, MI
Owner Contact:	Not reported
Owner Phone:	Not reported
Country:	USA
District:	Warren
Site Name:	Banner Laundering Co
Latitude:	42.33382
Longitude:	-83.06545
Date of Collection:	01/11/2001
Method of Collection:	Address Matching-House Number
Accuracy:	100
Accuracy Value Unit:	FEET
Horizontal Data:	NAD83
Point Line Area:	POINT
Desc Category:	Plant Entrance (Freight)
Leak Number:	C-0208-95
Release Date:	02/22/1995
Substance Released:	Diesel
Release Status:	Closed
Release Closed Date:	01/18/2000

UST:

Name:	BANNER LINEN FACILITY (FORMER)
Address:	2233 BROOKLYN ST
City,State,Zip:	DETROIT 48201-2998
Facility Type:	CLOSED
Facility ID:	00008900

BANNER LINEN FACILITY (Continued) **1001025973**

Facility Region:	Not reported
Owner Name:	CENTRAL QUALITY SERV CORP
Owner Address:	7043 E PALMER ST
Owner City:	DETROIT
Owner State:	MI
Owner Zip:	48211-3417
Owner Contact:	Not reported
Owner Phone:	3139218180
Contact:	STUART WISH
Contact Phone:	(313) 921-8180
Date of Collection:	01/11/2001
Accuracy:	100
Horizontal Datum:	NAD83
Accuracy Value Unit:	FEET
Source:	STATE OF MICHIGAN
Point Line Area:	POINT
Desc Category:	Plant Entrance (Freight)
Method of Collection:	Address Matching-House Number
District:	Region 1 - SE Michigan District Office
Tank ID:	3
Capacity:	10000
Tank Status:	Removed from Ground
Substance:	Gasoline
Install Date:	04/02/1982
Remove Date:	05/17/1995
Tank Number:	Not reported
Tank Details Compartments:	Not reported
Tank Release Detection:	Not reported
Pipe Release Detection:	Not reported
Piping Material:	Not reported
Piping Type:	Not reported
Tank Construction:	Not reported
Impressed Device:	Not reported
Latitude:	42.33382
Longitude:	-83.06545

Name:	BANNER LINEN FACILITY (FORMER)
Address:	2233 BROOKLYN ST
City,State,Zip:	DETROIT 48201-2998
Facility Type:	CLOSED
Facility ID:	00008900
Facility Region:	Not reported
Owner Name:	CENTRAL QUALITY SERV CORP
Owner Address:	7043 E PALMER ST
Owner City:	DETROIT
Owner State:	MI
Owner Zip:	48211-3417
Owner Contact:	Not reported
Owner Phone:	3139218180
Contact:	STUART WISH
Contact Phone:	(313) 921-8180
Date of Collection:	01/11/2001
Accuracy:	100
Horizontal Datum:	NAD83
Accuracy Value Unit:	FEET
Source:	STATE OF MICHIGAN
Point Line Area:	POINT

BANNER LINEN FACILITY (Continued) **1001025973**

Desc Category:	Plant Entrance (Freight)
Method of Collection:	Address Matching-House Number
District:	Region 1 - SE Michigan District Office
Tank ID:	2
Capacity:	10000
Tank Status:	Removed from Ground
Substance:	Diesel
Install Date:	04/02/1982
Remove Date:	05/17/1995
Tank Number:	Not reported
Tank Details Compartments:	Not reported
Tank Release Detection:	Not reported
Pipe Release Detection:	Not reported
Piping Material:	Not reported
Piping Type:	Not reported
Tank Construction:	Not reported
Impressed Device:	Not reported
Latitude:	42.33382
Longitude:	-83.06545

Name:	BANNER LINEN FACILITY (FORMER)
Address:	2233 BROOKLYN ST
City,State,Zip:	DETROIT 48201-2998
Facility Type:	CLOSED
Facility ID:	00008900
Facility Region:	Not reported
Owner Name:	CENTRAL QUALITY SERV CORP
Owner Address:	7043 E PALMER ST
Owner City:	DETROIT
Owner State:	MI
Owner Zip:	48211-3417
Owner Contact:	Not reported
Owner Phone:	3139218180
Contact:	STUART WISH
Contact Phone:	(313) 921-8180
Date of Collection:	01/11/2001
Accuracy:	100
Horizontal Datum:	NAD83
Accuracy Value Unit:	FEET
Source:	STATE OF MICHIGAN
Point Line Area:	POINT
Desc Category:	Plant Entrance (Freight)
Method of Collection:	Address Matching-House Number
District:	Region 1 - SE Michigan District Office
Tank ID:	1
Capacity:	20000
Tank Status:	Closed in Ground
Substance:	Other(FUEL/OIL)
Install Date:	04/02/1956
Remove Date:	09/15/1995
Tank Number:	Not reported
Tank Details Compartments:	Not reported
Tank Release Detection:	Not reported
Pipe Release Detection:	Not reported
Piping Material:	Not reported
Piping Type:	Not reported
Tank Construction:	Not reported

BANNER LINEN FACILITY (Continued) **1001025973**

Impressed Device:	Not reported
Latitude:	42.33382
Longitude:	-83.06545

RCRA NonGen / NLR:

Date Form Received by Agency:		2001-12-31 00:00:00.0
Handler Name:	BANNER LINEN FACILITY	
Handler Address:		2233 BROOKLYN ST
Handler City,State,Zip:		DETROIT, MI 48209
EPA ID:		MIR000003350
Contact Name:		STUART WISH
Contact Address:		2233 BROOKLYN ST
Contact City,State,Zip:		DETROIT, MI 48209
Contact Telephone:		313-921-8180
Contact Fax:		Not reported
Contact Email:		Not reported
Contact Title:		Not reported
EPA Region:		05
Land Type:		Other
Federal Waste Generator Description:		Not a generator, verified
Non-Notifier:		Not reported
Biennial Report Cycle:		Not reported
Accessibility:		Not reported
Active Site Indicator:		Not reported
State District Owner:		Not reported
State District:		Not reported
Mailing Address:		2233 BROOKLYN ST
Mailing City,State,Zip:		DETROIT, MI 48209
Owner Name:		NO ACTIVE O/OP AS NOT GENERATING WASTE
Owner Type:		Private
Operator Name:		NO ACTIVE O/OP AS NOT GENERATING WASTE
Operator Type:		Private
Short-Term Generator Activity:		No
Importer Activity:		No
Mixed Waste Generator:		No
Transporter Activity:		No
Transfer Facility Activity:		No
Recycler Activity with Storage:		No
Small Quantity On-Site Burner Exemption:		No
Smelting Melting and Refining Furnace Exemption:		No
Underground Injection Control:		No
Off-Site Waste Receipt:		No
Universal Waste Indicator:		No
Universal Waste Destination Facility:		No
Federal Universal Waste:		No
Active Site Fed-Reg Treatment Storage and Disposal Facility:		Not reported
Active Site Converter Treatment storage and Disposal Facility:		Not reported
Active Site State-Reg Treatment Storage and Disposal Facility:		Not reported
Active Site State-Reg Handler:		---
Federal Facility Indicator:		Not reported
Hazardous Secondary Material Indicator:		NN
Sub-Part K Indicator:		Not reported
Commercial TSD Indicator:		No
Treatment Storage and Disposal Type:		Not reported
2018 GPRA Permit Baseline:		Not on the Baseline
2018 GPRA Renewals Baseline:		Not on the Baseline
Permit Renewals Workload Universe:		Not reported

BANNER LINEN FACILITY (Continued) **1001025973**

Permit Workload Universe:	Not reported
Permit Progress Universe:	Not reported
Post-Closure Workload Universe:	Not reported
Closure Workload Universe:	Not reported
202 GPRA Corrective Action Baseline:	No
Corrective Action Workload Universe:	No
Subject to Corrective Action Universe:	No
Non-TSDFs Where RCRA CA has Been Imposed Universe:	No
TSDFs Potentially Subject to CA Under 3004 (u)/(v) Universe:	No
TSDFs Only Subject to CA under Discretionary Auth Universe:	No
Corrective Action Priority Ranking:	No NCAPS ranking
Environmental Control Indicator:	No
Institutional Control Indicator:	No
Human Exposure Controls Indicator:	N/A
Groundwater Controls Indicator:	N/A
Operating TSDF Universe:	Not reported
Full Enforcement Universe:	Not reported
Significant Non-Complier Universe:	No
Unaddressed Significant Non-Complier Universe:	No
Addressed Significant Non-Complier Universe:	No
Significant Non-Complier With a Compliance Schedule Universe:	No
Financial Assurance Required:	Not reported
Handler Date of Last Change:	2011-03-03 13:15:53.0
Recognized Trader-Importer:	No
Recognized Trader-Exporter:	No
Importer of Spent Lead Acid Batteries:	No
Exporter of Spent Lead Acid Batteries:	No
Recycler Activity Without Storage:	Not reported
Manifest Broker:	Not reported
Sub-Part P Indicator:	Not reported

Hazardous Waste Summary:

Waste Code:	D001
Waste Description:	IGNITABLE WASTE

Handler - Owner Operator:

Owner/Operator Indicator:	Owner
Owner/Operator Name:	NO ACTIVE O/OP AS NOT GENERATING WASTE
Legal Status:	Private
Date Became Current:	2002-01-01 00:00:00.
Date Ended Current:	Not reported
Owner/Operator Address:	Not reported
Owner/Operator City,State,Zip:	Not reported
Owner/Operator Telephone:	Not reported
Owner/Operator Telephone Ext:	Not reported
Owner/Operator Fax:	Not reported
Owner/Operator Email:	Not reported

Owner/Operator Indicator:	Operator
Owner/Operator Name:	NO ACTIVE O/OP AS NOT GENERATING WASTE
Legal Status:	Private
Date Became Current:	2002-01-01 00:00:00.
Date Ended Current:	Not reported
Owner/Operator Address:	Not reported
Owner/Operator City,State,Zip:	Not reported

BANNER LINEN FACILITY (Continued) **1001025973**

Owner/Operator Telephone: Not reported
Owner/Operator Telephone Ext: Not reported
Owner/Operator Fax: Not reported
Owner/Operator Email: Not reported

Owner/Operator Indicator: Operator
Owner/Operator Name: NO ACTIVE O/OP AS NOT GENERATING WASTE
Legal Status: Private
Date Became Current: 2002-01-01 00:00:00.
Date Ended Current: Not reported
Owner/Operator Address: Not reported
Owner/Operator City,State,Zip: Not reported
Owner/Operator Telephone: Not reported
Owner/Operator Telephone Ext: Not reported
Owner/Operator Fax: Not reported
Owner/Operator Email: Not reported

Owner/Operator Indicator: Owner
Owner/Operator Name: NO ACTIVE O/OP AS NOT GENERATING WASTE
Legal Status: Private
Date Became Current: 2002-01-01 00:00:00.
Date Ended Current: Not reported
Owner/Operator Address: Not reported
Owner/Operator City,State,Zip: Not reported
Owner/Operator Telephone: Not reported
Owner/Operator Telephone Ext: Not reported
Owner/Operator Fax: Not reported
Owner/Operator Email: Not reported

Owner/Operator Indicator: Operator
Owner/Operator Name: NO ACTIVE O/OP AS NOT GENERATING WASTE
Legal Status: Private
Date Became Current: 2002-01-01 00:00:00.
Date Ended Current: Not reported
Owner/Operator Address: Not reported
Owner/Operator City,State,Zip: Not reported
Owner/Operator Telephone: Not reported
Owner/Operator Telephone Ext: Not reported
Owner/Operator Fax: Not reported
Owner/Operator Email: Not reported

Owner/Operator Indicator: Owner
Owner/Operator Name: NO ACTIVE O/OP AS NOT GENERATING WASTE
Legal Status: Private
Date Became Current: 2002-01-01 00:00:00.
Date Ended Current: Not reported
Owner/Operator Address: Not reported
Owner/Operator City,State,Zip: Not reported
Owner/Operator Telephone: Not reported
Owner/Operator Telephone Ext: Not reported
Owner/Operator Fax: Not reported
Owner/Operator Email: Not reported

Historic Generators:
Receive Date: 1980-01-01 00:00:00.0
Handler Name: BANNER LINEN FACILITY
Federal Waste Generator Description: Not a generator, verified

BANNER LINEN FACILITY (Continued) **1001025973**

State District Owner: Not reported
Large Quantity Handler of Universal Waste: No
Recognized Trader Importer: No
Recognized Trader Exporter: No
Spent Lead Acid Battery Importer: No
Spent Lead Acid Battery Exporter: No
Current Record: No
Non Storage Recycler Activity: Not reported
Electronic Manifest Broker: Not reported

Receive Date: 2001-12-31 00:00:00.0
Handler Name: BANNER LINEN FACILITY
Federal Waste Generator Description: Not a generator, verified
State District Owner: Not reported
Large Quantity Handler of Universal Waste: No
Recognized Trader Importer: No
Recognized Trader Exporter: No
Spent Lead Acid Battery Importer: No
Spent Lead Acid Battery Exporter: No
Current Record: Yes
Non Storage Recycler Activity: Not reported
Electronic Manifest Broker: Not reported

Receive Date: 1995-05-19 00:00:00.0
Handler Name: BANNER LINEN FACILITY
Federal Waste Generator Description: Small Quantity Generator
State District Owner: Not reported
Large Quantity Handler of Universal Waste: No
Recognized Trader Importer: No
Recognized Trader Exporter: No
Spent Lead Acid Battery Importer: No
Spent Lead Acid Battery Exporter: No
Current Record: No
Non Storage Recycler Activity: Not reported
Electronic Manifest Broker: Not reported

List of NAICS Codes and Descriptions:
NAICS Code: 81232
NAICS Description: DRYCLEANING AND LAUNDRY SERVICES (EXCEPT COIN-OPERATED)

Facility Has Received Notices of Violations:
Violations: No Violations Found

Evaluation Action Summary:
Evaluations: No Evaluations Found

FINDS:
Registry ID: 110003688769

Click Here:

Environmental Interest/Information System:
RCRAInfo is a national information system that supports the Resource Conservation and Recovery Act (RCRA) program through the tracking of events and activities related to facilities that generate, transport,

BANNER LINEN FACILITY (Continued) **1001025973**

and treat, store, or dispose of hazardous waste. RCRAInfo allows RCRA program staff to track the notification, permit, compliance, and corrective action activities required under RCRA.

Click this hyperlink while viewing on your computer to access additional FINDS: detail in the EDR Site Report.

ECHO:

Envid:	1001025973
Registry ID:	110003688769
DFR URL:	http://echo.epa.gov/detailed-facility-report?fid=110003688769
Name:	BANNER LINEN FACILITY
Address:	2233 BROOKLYN ST
City,State,Zip:	DETROIT, MI 48209

WDS:

Name:	BANNER LINEN FACILITY
Address:	2233 BROOKLYN ST
City,State,Zip:	DETROIT, MI 48209
Site Id:	MIR000003350
WMD Id:	409622
Site Specific Name:	FORMER BANNER LINEN FACILITY
Mailing Address:	2233 BROOKLYN ST
Mailing City/State/Zip:	48209
Mailing County:	WAYNE

BB286 **JOHN R, 2915** **MI INVENTORY** **S114030934**
NNE **2915 JOHN R** **N/A**
1/4-1/2 **DETROIT, MI 48201**
0.447 mi.
2361 ft. **Site 3 of 3 in cluster BB**

Relative:
Higher

Actual:
618 ft.

INVENTORY:

Name:	JOHN R, 2915
Address:	2915 JOHN R
City,State,Zip:	DETROIT, MI 48201
Bea Number:	Not reported
Township:	Detroit
District:	Southeast MI
Data Source:	Part 201
Latitude:	42.34484
Longitude:	-83.05316

BG287 **WOODWARD AND PETERBORO** **US BROWNFIELDS** **1024247417**
North **3169 WOODWARD AVENUE** **N/A**
1/4-1/2 **DETROIT, MI 48201**
0.448 mi.
2363 ft. **Site 2 of 3 in cluster BG**

Relative:
Higher

Actual:
618 ft.

US BROWNFIELDS:

Name:	WOODWARD AND PETERBORO
Address:	3169 WOODWARD AVENUE
City,State,Zip:	DETROIT, MI 48201
Recipient Name:	Detroit/Wayne County Port Authority
Grant Type:	Assessment
Property Number:	-

WOODWARD AND PETERBORO (Continued) **1024247417**

Parcel size:	0.41
Latitude:	42.3456683
Longitude:	-83.056756
HCM Label:	Address Matching-House Number
Map Scale:	-
Point of Reference:	Entrance Point of a Facility or Station
Highlights:	-
Datum:	North American Datum of 1983
Acres Property ID:	131443
IC Data Access:	-
Start Date:	-
Redev Completition Date:	-
Completed Date:	-
Acres Cleaned Up:	-
Cleanup Funding:	-
Cleanup Funding Source:	-
Assessment Funding:	4595
Assessment Funding Source:	EPA
Redevelopment Funding:	-
Redev. Funding Source:	-
Redev. Funding Entity Name:	-
Redevelopment Start Date:	-
Assessment Funding Entity:	US EPA - Brownfields Assessment Cooperative Agreement
Cleanup Funding Entity:	-
Grant Type:	Petroleum
Accomplishment Type:	Phase II Environmental Assessment
Accomplishment Count:	N
Cooperative Agreement Number:	96550501
Start Date:	2/3/2010
Ownership Entity:	-
Completion Date:	-
Current Owner:	Community Property Inc. and DCC
Did Owner Change:	N
Cleanup Required:	Y
Video Available:	-
Photo Available:	-
Institutional Controls Required:	U
IC Category Proprietary Controls:	-
IC Cat. Info. Devices:	-
IC Cat. Gov. Controls:	-
IC Cat. Enforcement Permit Tools:	-
IC in place date:	-
IC in place:	-
State/tribal program date:	-
State/tribal program ID:	-
State/tribal NFA date:	-
Air cleaned:	-
Asbestos found:	-
Asbestos cleaned:	-
Controled substance found:	-
Controled substance cleaned:	-
Drinking water affected:	-
Drinking water cleaned:	-
Groundwater affected:	-
Groundwater cleaned:	-
Lead contaminant found:	Y
Lead cleaned up:	-

WOODWARD AND PETERBORO (Continued) **1024247417**

No media affected:	-
Unknown media affected:	-
Other cleaned up:	-
Other metals found:	-
Other metals cleaned:	-
Other contaminants found:	-
Other contams found description:	-
PAHs found:	Y
PAHs cleaned up:	-
PCBs found:	-
PCBs cleaned up:	-
Petro products found:	Y
Petro products cleaned:	-
Sediments found:	-
Sediments cleaned:	-
Soil affected:	Y
Soil cleaned up:	-
Surface water cleaned:	-
VOCs found:	-
VOCs cleaned:	-
Cleanup other description:	-
Num. of cleanup and re-dev. jobs:	-
Past use greenspace acreage:	-
Past use residential acreage:	-
Surface Water:	-
Past use commercial acreage:	0.41
Past use industrial acreage:	-
Future use greenspace acreage:	-
Future use residential acreage:	-
Future use commercial acreage:	-
Future use industrial acreage:	-
Superfund Fed. landowner flag:	N
Arsenic cleaned up:	-
Cadmium cleaned up:	-
Chromium cleaned up:	-
Copper cleaned up:	-
Iron cleaned up:	-
mercury cleaned up:	-
Nickel Cleaned Up:	-
No clean up:	-
Pesticides cleaned up:	-
Selenium cleaned up:	-
SVOCs cleaned up:	-
Unknown clean up:	-
Arsenic contaminant found:	-
Cadmium contaminant found:	-
Chromium contaminant found:	-
Copper contaminant found:	-
Iron contaminant found:	-
Mercury contaminant found:	-
Nickel contaminant found:	-
No contaminant found:	-
Pesticides contaminant found:	-
Selenium contaminant found:	-
SVOCs contaminant found:	-
Unknown contaminant found:	-
Future Use: Multistory	-

WOODWARD AND PETERBORO (Continued) **1024247417**

Media affected Bluiding Material:	-
Media affected indoor air:	-
Building material media cleaned up:	-
Indoor air media cleaned up:	-
Unknown media cleaned up:	-
Past Use: Multistory	-
Property Description:	Parcels A and B appear to have been rooming houses with commercial occupants including a tailor and cleaners from at least 1897 to 1969. According to building department records, the building was removed in 1969, and the land has remained vacant since that time. Parcel C was a rooming house with a laundry facility from at least 1884 until the late-1920s, when it was replaced by a gasoline filling station and automobile wash. Currently, Parcels A and B consists of Peterboro Community Gardens and Parcel C consists of a vacant commercial building.
Below Poverty Number:	2293
Below Poverty Percent:	50
Meidan Income:	2007
Meidan Income Number:	3403
Meidan Income Percent:	74.2
Vacant Housing Number:	1629
Vacant Housing Percent:	39.28
Unemployed Number:	423
Unemployed Percent:	9.22

Name:	WOODWARD AND PETERBORO
Address:	3169 WOODWARD AVENUE
City,State,Zip:	DETROIT, MI 48201
Recipient Name:	Detroit/Wayne County Port Authority
Grant Type:	Assessment
Property Number:	-
Parcel size:	0.41
Latitude:	42.3456683
Longitude:	-83.056756
HCM Label:	Address Matching-House Number
Map Scale:	-
Point of Reference:	Entrance Point of a Facility or Station
Highlights:	-
Datum:	North American Datum of 1983
Acres Property ID:	131443
IC Data Access:	-
Start Date:	-
Redev Completition Date:	-
Completed Date:	-
Acres Cleaned Up:	-
Cleanup Funding:	-
Cleanup Funding Source:	-
Assessment Funding:	1500
Assessment Funding Source:	EPA
Redevelopment Funding:	-
Redev. Funding Source:	-
Redev. Funding Entity Name:	-
Redevelopment Start Date:	-
Assessment Funding Entity:	US EPA - Brownfields Assessment Cooperative Agreement
Cleanup Funding Entity:	-
Grant Type:	Petroleum
Accomplishment Type:	Phase I Environmental Assessment

WOODWARD AND PETERBORO (Continued) **1024247417**

Accomplishment Count:	Y
Cooperative Agreement Number:	96550501
Start Date:	11/11/2010
Ownership Entity:	-
Completion Date:	12/23/2010
Current Owner:	Community Property Inc. and DCC
Did Owner Change:	N
Cleanup Required:	Y
Video Available:	-
Photo Available:	-
Institutional Controls Required:	U
IC Category Proprietary Controls:	-
IC Cat. Info. Devices:	-
IC Cat. Gov. Controls:	-
IC Cat. Enforcement Permit Tools:	-
IC in place date:	-
IC in place:	-
State/tribal program date:	-
State/tribal program ID:	-
State/tribal NFA date:	-
Air cleaned:	-
Asbestos found:	-
Asbestos cleaned:	-
Controled substance found:	-
Controled substance cleaned:	-
Drinking water affected:	-
Drinking water cleaned:	-
Groundwater affected:	-
Groundwater cleaned:	-
Lead contaminant found:	Y
Lead cleaned up:	-
No media affected:	-
Unknown media affected:	-
Other cleaned up:	-
Other metals found:	-
Other metals cleaned:	-
Other contaminants found:	-
Other contams found description:	-
PAHs found:	Y
PAHs cleaned up:	-
PCBs found:	-
PCBs cleaned up:	-
Petro products found:	Y
Petro products cleaned:	-
Sediments found:	-
Sediments cleaned:	-
Soil affected:	Y
Soil cleaned up:	-
Surface water cleaned:	-
VOCs found:	-
VOCs cleaned:	-
Cleanup other description:	-
Num. of cleanup and re-dev. jobs:	-
Past use greenspace acreage:	-
Past use residential acreage:	-
Surface Water:	-
Past use commercial acreage:	0.41

WOODWARD AND PETERBORO (Continued) **1024247417**

Past use industrial acreage:	-
Future use greenspace acreage:	-
Future use residential acreage:	-
Future use commercial acreage:	-
Future use industrial acreage:	-
Superfund Fed. landowner flag:	N
Arsenic cleaned up:	-
Cadmium cleaned up:	-
Chromium cleaned up:	-
Copper cleaned up:	-
Iron cleaned up:	-
mercury cleaned up:	-
Nickel Cleaned Up:	-
No clean up:	-
Pesticides cleaned up:	-
Selenium cleaned up:	-
SVOCs cleaned up:	-
Unknown clean up:	-
Arsenic contaminant found:	-
Cadmium contaminant found:	-
Chromium contaminant found:	-
Copper contaminant found:	-
Iron contaminant found:	-
Mercury contaminant found:	-
Nickel contaminant found:	-
No contaminant found:	-
Pesticides contaminant found:	-
Selenium contaminant found:	-
SVOCs contaminant found:	-
Unknown contaminant found:	-
Future Use: Multistory	-
Media affected Bluiding Material:	-
Media affected indoor air:	-
Building material media cleaned up:	-
Indoor air media cleaned up:	-
Unknown media cleaned up:	-
Past Use: Multistory	-
Property Description:	Parcels A and B appear to have been rooming houses with commercial occupants including a tailor and cleaners from at least 1897 to 1969. According to building department records, the building was removed in 1969, and the land has remained vacant since that time. Parcel C was a rooming house with a laundry facility from at least 1884 until the late-1920s, when it was replaced by a gasoline filling station and automobile wash. Currently, Parcels A and B consists of Peterboro Community Gardens and Parcel C consists of a vacant commercial building.
Below Poverty Number:	2293
Below Poverty Percent:	50
Meidan Income:	2007
Meidan Income Number:	3403
Meidan Income Percent:	74.2
Vacant Housing Number:	1629
Vacant Housing Percent:	39.28
Unemployed Number:	423
Unemployed Percent:	9.22
Name:	WOODWARD AND PETERBORO

WOODWARD AND PETERBORO (Continued) **1024247417**

Address:	3169 WOODWARD AVENUE
City,State,Zip:	DETROIT, MI 48201
Recipient Name:	Detroit/Wayne County Port Authority
Grant Type:	Assessment
Property Number:	-
Parcel size:	0.41
Latitude:	42.3456683
Longitude:	-83.056756
HCM Label:	Address Matching-House Number
Map Scale:	-
Point of Reference:	Entrance Point of a Facility or Station
Highlights:	-
Datum:	North American Datum of 1983
Acres Property ID:	131443
IC Data Access:	-
Start Date:	-
Redev Completition Date:	-
Completed Date:	-
Acres Cleaned Up:	-
Cleanup Funding:	-
Cleanup Funding Source:	-
Assessment Funding:	12390
Assessment Funding Source:	EPA
Redevelopment Funding:	-
Redev. Funding Source:	-
Redev. Funding Entity Name:	-
Redevelopment Start Date:	-
Assessment Funding Entity:	US EPA - Brownfields Assessment Cooperative Agreement
Cleanup Funding Entity:	-
Grant Type:	Petroleum
Accomplishment Type:	Supplemental Assessment
Accomplishment Count:	N
Cooperative Agreement Number:	96550501
Start Date:	3/1/2010
Ownership Entity:	-
Completion Date:	-
Current Owner:	Community Property Inc. and DCC
Did Owner Change:	N
Cleanup Required:	Y
Video Available:	-
Photo Available:	-
Institutional Controls Required:	U
IC Category Proprietary Controls:	-
IC Cat. Info. Devices:	-
IC Cat. Gov. Controls:	-
IC Cat. Enforcement Permit Tools:	-
IC in place date:	-
IC in place:	-
State/tribal program date:	-
State/tribal program ID:	-
State/tribal NFA date:	-
Air cleaned:	-
Asbestos found:	-
Asbestos cleaned:	-
Controled substance found:	-
Controled substance cleaned:	-
Drinking water affected:	-

WOODWARD AND PETERBORO (Continued) **1024247417**

Drinking water cleaned:	-
Groundwater affected:	-
Groundwater cleaned:	-
Lead contaminant found:	Y
Lead cleaned up:	-
No media affected:	-
Unknown media affected:	-
Other cleaned up:	-
Other metals found:	-
Other metals cleaned:	-
Other contaminants found:	-
Other contams found description:	-
PAHs found:	Y
PAHs cleaned up:	-
PCBs found:	-
PCBs cleaned up:	-
Petro products found:	Y
Petro products cleaned:	-
Sediments found:	-
Sediments cleaned:	-
Soil affected:	Y
Soil cleaned up:	-
Surface water cleaned:	-
VOCs found:	-
VOCs cleaned:	-
Cleanup other description:	-
Num. of cleanup and re-dev. jobs:	-
Past use greenspace acreage:	-
Past use residential acreage:	-
Surface Water:	-
Past use commercial acreage:	0.41
Past use industrial acreage:	-
Future use greenspace acreage:	-
Future use residential acreage:	-
Future use commercial acreage:	-
Future use industrial acreage:	-
Superfund Fed. landowner flag:	N
Arsenic cleaned up:	-
Cadmium cleaned up:	-
Chromium cleaned up:	-
Copper cleaned up:	-
Iron cleaned up:	-
mercury cleaned up:	-
Nickel Cleaned Up:	-
No clean up:	-
Pesticides cleaned up:	-
Selenium cleaned up:	-
SVOCs cleaned up:	-
Unknown clean up:	-
Arsenic contaminant found:	-
Cadmium contaminant found:	-
Chromium contaminant found:	-
Copper contaminant found:	-
Iron contaminant found:	-
Mercury contaminant found:	-
Nickel contaminant found:	-
No contaminant found:	-

WOODWARD AND PETERBORO (Continued) **1024247417**

Pesticides contaminant found:	-
Selenium contaminant found:	-
SVOCs contaminant found:	-
Unknown contaminant found:	-
Future Use: Multistory	-
Media affected Bluiding Material:	-
Media affected indoor air:	-
Building material media cleaned up:	-
Indoor air media cleaned up:	-
Unknown media cleaned up:	-
Past Use: Multistory	-
Property Description:	Parcels A and B appear to have been rooming houses with commercial occupants including a tailor and cleaners from at least 1897 to 1969. According to building department records, the building was removed in 1969, and the land has remained vacant since that time. Parcel C was a rooming house with a laundry facility from at least 1884 until the late-1920s, when it was replaced by a gasoline filling station and automobile wash. Currently, Parcels A and B consists of Peterboro Community Gardens and Parcel C consists of a vacant commercial building.
Below Poverty Number:	2293
Below Poverty Percent:	50
Meidan Income:	2007
Meidan Income Number:	3403
Meidan Income Percent:	74.2
Vacant Housing Number:	1629
Vacant Housing Percent:	39.28
Unemployed Number:	423
Unemployed Percent:	9.22

BH288 **1201 WEST ELIZABETH STREET** **MI INVENTORY** **S122898286**
SW **1201 WEST ELIZABETH STREET** **N/A**
1/4-1/2 **DETROIT, MI**
0.448 mi.
2367 ft. **Site 1 of 2 in cluster BH**

Relative:
Lower

Actual:
594 ft.

INVENTORY:

Name:	1201 WEST ELIZABETH STREET
Address:	1201 WEST ELIZABETH STREET
City,State,Zip:	MI 48201
Bea Number:	201808446LV
Township:	Detroit
District:	Southeast MI
Data Source:	BEA
Latitude:	42.33322
Longitude:	-83.0638

Name:	1201 WEST ELIZABETH STREET
Address:	1201 WEST ELIZABETH STREET
City,State,Zip:	DETROIT, MI
Bea Number:	Not reported
Township:	Not reported
District:	Southeast MI
Data Source:	Part 201
Latitude:	42.33322
Longitude:	-83.0638

BH289 **1241 AND 1257 WEST ELIZABETH STREET** **MI INVENTORY** **S125715572**
SW **1241 W ELIZABETH STREET** **N/A**
1/4-1/2 **DETROIT, MI**
0.449 mi.
2369 ft. **Site 2 of 2 in cluster BH**

Relative:
Lower

Actual:
595 ft.

INVENTORY:

Name:	1241 AND 1257 WEST ELIZABETH STREET
Address:	1241 W ELIZABETH STREET
City,State,Zip:	DETROIT, MI
Bea Number:	Not reported
Township:	Not reported
District:	Southeast MI
Data Source:	Part 201
Latitude:	42.33296
Longitude:	-83.06483

BE290 **NRT OWNER** **MI LUST** **S103285314**
SSE **8560 OAKMAN BLVD** **MI INVENTORY** **N/A**
1/4-1/2 **DETROIT, MI 48211**
0.451 mi.
2381 ft. **Site 2 of 2 in cluster BE**

Relative:
Lower

Actual:
598 ft.

LUST:

Name:	NRT OWNER
Address:	8560 OAKMAN BLVD
City,State,Zip:	DETROIT, MI 48211-
Facility ID:	50000022
Source:	STATE OF MICHIGAN
Owner Name:	NrtOwner
Owner Address:	Not reported
Owner City,St,Zip:	UNKNOWN, MI
Owner Contact:	Not reported
Owner Phone:	Not reported
Country:	USA
District:	Warren
Site Name:	MI Bell Yellow Pages Building
Latitude:	42.33217
Longitude:	-83.05357
Date of Collection:	10/05/2004
Method of Collection:	Address Matching-House Number
Accuracy:	100
Accuracy Value Unit:	FEET
Horizontal Data:	NAD83
Point Line Area:	POINT
Desc Category:	Plant Entrance (Freight)
Leak Number:	C-0788-85
Release Date:	02/12/1990
Substance Released:	Not reported
Release Status:	Open
Release Closed Date:	Not reported

INVENTORY:

Name:	NRT OWNER
Address:	8560 OAKMAN BLVD
City,State,Zip:	DETROIT, MI 48211
Bea Number:	Not reported
Township:	Not reported
District:	Southeast MI

NRT OWNER (Continued) **S103285314**

Data Source: Part 213
Latitude: 42.33217
Longitude: -83.05358

BI291
West
1/4-1/2
0.456 mi.
2406 ft.

FORMER CARL'S CHOP HOUSE PROPERTY
3012-3020 WEST GRAND RIVER AVENUE
DETROIT, MI 48208

MI BEA **S110055447**
N/A

Site 1 of 5 in cluster BI

Relative:
Lower

Actual:
604 ft.

BEA:
Secondary Address: Not reported
BEA Number: 4291
District: Southeast MI
Date Received: 11/04/2009
Submitter Name: Fourteen Corporation
Petition Determination: No Request
Petition Disclosure: 0
Category: No Hazardous Substance(s)
Determination 20107A: No Request
Reviewer: thorntop
Division Assigned: RRD

BI292
West
1/4-1/2
0.456 mi.
2406 ft.

CARL'S CHOP HOUSE RESTAURANT PROPERTY
3000 AND 3012 WEST GRAND RIVER
DETROIT, MI 48201

MI BEA **S111333558**
N/A

Site 2 of 5 in cluster BI

Relative:
Lower

Actual:
604 ft.

BEA:
Secondary Address: (Former)
BEA Number: 4919
District: Southeast MI
Date Received: 09/27/2011
Submitter Name: Detroit Entertainment, L.L.C.
Petition Determination: No Request
Petition Disclosure: 0
Category: Not reported
Determination 20107A: No Request
Reviewer: thorntop
Division Assigned: RD

BI293
West
1/4-1/2
0.456 mi.
2406 ft.

FORMER CARL'S CHOP HOUSE PROPERTY
3012-3020 WEST GRAND RIVER AVENUE
WAYNE (County), MI 48208

MI INVENTORY **S122898636**
N/A

Site 3 of 5 in cluster BI

Relative:
Lower

Actual:
604 ft.

INVENTORY:
Name: FORMER CARL'S CHOP HOUSE PROPERTY
Address: 3012-3020 WEST GRAND RIVER AVENUE
City,State,Zip: MI 48208
Bea Number: 200904291LV
Township: Detroit
District: Southeast MI

FORMER CARL'S CHOP HOUSE PROPERTY (Continued) **S122898636**

Data Source: BEA
Latitude: Not reported
Longitude: Not reported

BG294
North
1/4-1/2
0.457 mi.
2413 ft.

DETROIT CITY CENTRAL **MI INVENTORY** **S114031667**
25-31 PETERBORO STREET AND 3169 WOODWARD AVENUE **N/A**
WAYNE (County), MI 48201

Site 3 of 3 in cluster BG

Relative:
Higher

Actual:
618 ft.

INVENTORY:

Name:	DETROIT CITY CENTRAL
Address:	25-31 PETERBORO STREET AND 3169 WOODWARD AVENUE
City,State,Zip:	MI 48201
Bea Number:	201104907LV
Township:	Detroit
District:	Southeast MI
Data Source:	BEA
Latitude:	42.34553
Longitude:	-83.05701

BJ295
NW
1/4-1/2
0.457 mi.
2415 ft.

3423 THIRD STREET **MI INVENTORY** **S120851975**
3423 THIRD STREET **N/A**
WAYNE (County), MI 48201

Site 1 of 3 in cluster BJ

Relative:
Higher

Actual:
613 ft.

INVENTORY:

Name:	3423 THIRD STREET
Address:	3423 THIRD STREET
City,State,Zip:	DETROIT, MI
Bea Number:	Not reported
Township:	Not reported
District:	Southeast MI
Data Source:	Part 201
Latitude:	42.343
Longitude:	-83.06468

Name:	3423 THIRD STREET
Address:	3423 THIRD STREET
City,State,Zip:	MI 48201
Bea Number:	201707750LV
Township:	Detroit
District:	Southeast MI
Data Source:	BEA
Latitude:	42.343
Longitude:	-83.06468

296 WSW 1/4-1/2 0.459 mi. 2422 ft. | **BRINKS INC**
1351 SPRUCE ST
DETROIT, MI 48201 | **MI LUST**
MI UST
MI INVENTORY
MI WDS | **U003320809**
N/A

Relative: Higher

Actual: 607 ft.

LUST:

Name:	BRINKS INC
Address:	1351 SPRUCE ST
City,State,Zip:	DETROIT, MI 48201-
Facility ID:	00006244
Source:	STATE OF MICHIGAN
Owner Name:	Brink'sInc
Owner Address:	Not reported
Owner City,St,Zip:	UNKNOWN, MI
Owner Contact:	Not reported
Owner Phone:	Not reported
Country:	USA
District:	Warren
Site Name:	Brinks Incorporated
Latitude:	42.33692
Longitude:	-83.06788
Date of Collection:	01/11/2001
Method of Collection:	Address Matching-House Number
Accuracy:	100
Accuracy Value Unit:	FEET
Horizontal Data:	NAD83
Point Line Area:	POINT
Desc Category:	Plant Entrance (Freight)
Leak Number:	C-0370-98
Release Date:	01/18/1998
Substance Released:	Gasoline
Release Status:	Open
Release Closed Date:	Not reported

UST:

Name:	BRINKS INC
Address:	1351 SPRUCE ST
City,State,Zip:	DETROIT 48201-2945
Facility Type:	CLOSED
Facility ID:	00006244
Facility Region:	Not reported
Owner Name:	BRINK'S INC
Owner Address:	1351 SPRUCE ST
Owner City:	DETROIT
Owner State:	MI
Owner Zip:	48201-2945
Owner Contact:	Not reported
Owner Phone:	3139612590
Contact:	RICHARD A. STEPANIK
Contact Phone:	(313) 961-2590
Date of Collection:	01/11/2001
Accuracy:	100
Horizontal Datum:	NAD83
Accuracy Value Unit:	FEET
Source:	STATE OF MICHIGAN
Point Line Area:	POINT
Desc Category:	Plant Entrance (Freight)
Method of Collection:	Address Matching-House Number

BRINKS INC (Continued) **U003320809**

District:	Region 1 - SE Michigan District Office
Tank ID:	1
Capacity:	12000
Tank Status:	Removed from Ground
Substance:	Gasoline
Install Date:	01/14/1966
Remove Date:	12/29/1997
Tank Number:	Not reported
Tank Details Compartments:	Not reported
Tank Release Detection:	Not reported
Pipe Release Detection:	Not reported
Piping Material:	Not reported
Piping Type:	Not reported
Tank Construction:	Not reported
Impressed Device:	Not reported
Latitude:	42.33692
Longitude:	-83.06788

INVENTORY:

Name:	BRINKS INC
Address:	1351 SPRUCE ST
City,State,Zip:	DETROIT, MI 48201
Bea Number:	Not reported
Township:	Not reported
District:	Southeast MI
Data Source:	Part 213
Latitude:	42.33692
Longitude:	-83.06789

WDS:

Name:	BRINKS INC
Address:	1351 SPRUCE ST
City,State,Zip:	DETROIT, MI 48201
Site Id:	MIG000026632
WMD Id:	449570
Site Specific Name:	BRINKS INC
Mailing Address:	1351 SPRUCE ST
Mailing City/State/Zip:	48201
Mailing County:	WAYNE

297
SE
1/4-1/2
0.459 mi.
2424 ft.

BOOK TOWER PROPERTY **MI BEA** **S109569523**
1249-1265 WASHINGTON BLVD. **N/A**
DETROIT, MI

Relative:
Lower

Actual:
598 ft.

BEA:

Secondary Address:	Not reported
BEA Number:	4156
District:	Southeast MI
Date Received:	03/31/2009
Submitter Name:	AKNO Enterprises of Michigan Book Tower,
Petition Determination:	No Request
Petition Disclosure:	0
Category:	No Hazardous Substance(s)
Determination 20107A:	No Request
Reviewer:	thorntop

BOOK TOWER PROPERTY (Continued) **S109569523**

Division Assigned: RRD

BI298
WNW
1/4-1/2
0.459 mi.
2426 ft.

CARL'S CHOP HOUSE
3020 GRAND RIVER AVENUE
DETROIT, MI

MI INVENTORY **S117324890**
N/A

Site 4 of 5 in cluster BI

Relative:
Lower

Actual:
604 ft.

INVENTORY:

Name:	CARL'S CHOP HOUSE
Address:	3020 GRAND RIVER AVENUE
City,State,Zip:	DETROIT, MI
Bea Number:	Not reported
Township:	Detroit
District:	Southeast MI
Data Source:	Part 201
Latitude:	42.34096
Longitude:	-83.06791

BF299
North
1/4-1/2
0.461 mi.
2435 ft.

ERSKINE BLOCK DEVELOPMENT
SOUTHEAST CORNER OF WOODWARD AND ERSKINE 3132-3152 WOODWARD,
WAYNE (County), MI 48201

MI INVENTORY **S117977704**
N/A

Site 3 of 7 in cluster BF

Relative:
Higher

Actual:
618 ft.

INVENTORY:

Name:	ERSKINE BLOCK DEVELOPMENT
Address:	SOUTHEAST CORNER OF WOODWARD AND ERSKINE 3132-3152 WOODWARD, 68-102 ERSKINE,67WA
City,State,Zip:	MI 48201
Bea Number:	201506474LV
Township:	Detroit
District:	Southeast MI
Data Source:	BEA
Latitude:	42.34542
Longitude:	-83.05581

BF300
North
1/4-1/2
0.461 mi.
2435 ft.

THE SCOTT/ERSKINE BLOCK DEVELOPMENT
3132-3152 WOODWARD, 84-102 ERSKINE 67-87 WATSON
DETROIT, MI 48201

MI INVENTORY **S117977865**
N/A

Site 4 of 7 in cluster BF

Relative:
Higher

Actual:
618 ft.

INVENTORY:

Name:	THE SCOTT/ERSKINE BLOCK DEVELOPMENT
Address:	3132-3152 WOODWARD, 84-102 ERSKINE 67-87 WATSON
City,State,Zip:	DETROIT, MI 48201
Bea Number:	Not reported
Township:	Detroit
District:	Southeast MI
Data Source:	Part 201
Latitude:	42.34542
Longitude:	-83.05581

301 West 1/4-1/2 0.461 mi. 2436 ft. | **ST CLAIR PACKAGING 2821 BROOKLYN DETROIT, MI 48201** | **MI LUST MI UST MI WDS** | **U003835080 N/A**

Relative: Higher

Actual: 607 ft.

LUST:

Name:	ST CLAIR PACKAGING
Address:	2821 BROOKLYN
City,State,Zip:	DETROIT, MI 48201-
Facility ID:	00041079
Source:	STATE OF MICHIGAN
Owner Name:	StClair Packaging Metro
Owner Address:	Not reported
Owner City,St,Zip:	UNKNOWN, MI
Owner Contact:	Not reported
Owner Phone:	Not reported
Country:	USA
District:	Warren
Site Name:	St Clair Packaging
Latitude:	42.33850
Longitude:	-83.06765
Date of Collection:	10/05/2004
Method of Collection:	Address Matching-House Number
Accuracy:	100
Accuracy Value Unit:	FEET
Horizontal Data:	NAD83
Point Line Area:	POINT
Desc Category:	Plant Entrance (Freight)
Leak Number:	C-1415-01
Release Date:	11/15/2001
Substance Released:	Unknown
Release Status:	Closed
Release Closed Date:	03/17/2005
Leak Number:	C-1429-01
Release Date:	11/28/2001
Substance Released:	Gasoline
Release Status:	Closed
Release Closed Date:	02/14/2002
Leak Number:	C-1435-01
Release Date:	11/30/2001
Substance Released:	Gasoline
Release Status:	Closed
Release Closed Date:	02/14/2002

UST:

Name:	ST CLAIR PACKAGING
Address:	2821 BROOKLYN
City,State,Zip:	DETROIT 48201
Facility Type:	CLOSED
Facility ID:	00041079
Facility Region:	Not reported
Owner Name:	ST CLAIR PACKAGING METRO
Owner Address:	150 GRATIOT BLVD
Owner City:	MARYSVILLE
Owner State:	MI
Owner Zip:	48040-1147

ST CLAIR PACKAGING (Continued) **U003835080**

Owner Contact:	Not reported
Owner Phone:	8103644230
Contact:	JAMES REID
Contact Phone:	734-453-5123
Date of Collection:	10/05/2004
Accuracy:	100
Horizontal Datum:	NAD83
Accuracy Value Unit:	FEET
Source:	STATE OF MICHIGAN
Point Line Area:	POINT
Desc Category:	Plant Entrance (Freight)
Method of Collection:	Address Matching-House Number
District:	Region 1 - SE Michigan District Office
Tank ID:	3
Capacity:	1000
Tank Status:	Removed from Ground
Substance:	Gasoline
Install Date:	05/17/1926
Remove Date:	11/30/2001
Tank Number:	Not reported
Tank Details Compartments:	Not reported
Tank Release Detection:	Not reported
Pipe Release Detection:	Not reported
Piping Material:	Not reported
Piping Type:	Not reported
Tank Construction:	Not reported
Impressed Device:	Not reported
Latitude:	42.33850
Longitude:	-83.06765

Name:	ST CLAIR PACKAGING
Address:	2821 BROOKLYN
City,State,Zip:	DETROIT 48201
Facility Type:	CLOSED
Facility ID:	00041079
Facility Region:	Not reported
Owner Name:	ST CLAIR PACKAGING METRO
Owner Address:	150 GRATIOT BLVD
Owner City:	MARYSVILLE
Owner State:	MI
Owner Zip:	48040-1147
Owner Contact:	Not reported
Owner Phone:	8103644230
Contact:	JAMES REID
Contact Phone:	734-453-5123
Date of Collection:	10/05/2004
Accuracy:	100
Horizontal Datum:	NAD83
Accuracy Value Unit:	FEET
Source:	STATE OF MICHIGAN
Point Line Area:	POINT
Desc Category:	Plant Entrance (Freight)
Method of Collection:	Address Matching-House Number
District:	Region 1 - SE Michigan District Office
Tank ID:	2
Capacity:	1000
Tank Status:	Removed from Ground

ST CLAIR PACKAGING (Continued) **U003835080**

Substance:	Gasoline
Install Date:	05/17/1926
Remove Date:	11/28/2001
Tank Number:	Not reported
Tank Details Compartments:	Not reported
Tank Release Detection:	Not reported
Pipe Release Detection:	Not reported
Piping Material:	Not reported
Piping Type:	Not reported
Tank Construction:	Not reported
Impressed Device:	Not reported
Latitude:	42.33850
Longitude:	-83.06765

Name:	ST CLAIR PACKAGING
Address:	2821 BROOKLYN
City,State,Zip:	DETROIT 48201
Facility Type:	CLOSED
Facility ID:	00041079
Facility Region:	Not reported
Owner Name:	ST CLAIR PACKAGING METRO
Owner Address:	150 GRATIOT BLVD
Owner City:	MARYSVILLE
Owner State:	MI
Owner Zip:	48040-1147
Owner Contact:	Not reported
Owner Phone:	8103644230
Contact:	JAMES REID
Contact Phone:	734-453-5123
Date of Collection:	10/05/2004
Accuracy:	100
Horizontal Datum:	NAD83
Accuracy Value Unit:	FEET
Source:	STATE OF MICHIGAN
Point Line Area:	POINT
Desc Category:	Plant Entrance (Freight)
Method of Collection:	Address Matching-House Number
District:	Region 1 - SE Michigan District Office
Tank ID:	1
Capacity:	500
Tank Status:	Removed from Ground
Substance:	Other(UNKOWN)
Install Date:	01/03/1917
Remove Date:	11/16/2001
Tank Number:	Not reported
Tank Details Compartments:	Not reported
Tank Release Detection:	Not reported
Pipe Release Detection:	Not reported
Piping Material:	Not reported
Piping Type:	Not reported
Tank Construction:	Not reported
Impressed Device:	Not reported
Latitude:	42.33850
Longitude:	-83.06765

WDS:

Name:	ST CLAIR PACKAGING METRO

ST CLAIR PACKAGING (Continued) **U003835080**

Address:	2821 BROOKLYN
City,State,Zip:	DETROIT, MI 48201
Site Id:	MIK646975227
WMD Id:	464349
Site Specific Name:	ST CLAIR PACKAGING METRO
Mailing Address:	150 GRATIOT BLVD
Mailing City/State/Zip:	48040
Mailing County:	ST CLAIR

BK302 **METROPOLITAN BUILDING** **SEMS-ARCHIVE** **1015734617**
ESE **33 JOHN R STREET** **MID985569565**
1/4-1/2 **DETROIT, MI 48226**
0.462 mi.
2438 ft. **Site 1 of 7 in cluster BK**

Relative:
Lower

Actual:
599 ft.

SEMS Archive:

Site ID:	0506179
EPA ID:	MID985569565
Name:	METROPOLITAN BUILDING
Address:	33 JOHN R STREET
Address 2:	Not reported
City,State,Zip:	DETROIT, MI 48226
Cong District:	13
FIPS Code:	26163
FF:	N
NPL:	Not on the NPL
Non NPL Status:	NFRAP-Site does not qualify for the NPL based on existing information

SEMS Archive Detail:

Region:	05
Site ID:	0506179
EPA ID:	MID985569565
Site Name:	METROPOLITAN BUILDING
NPL:	N
FF:	N
OU:	00
Action Code:	VS
Action Name:	ARCH SITE
SEQ:	1
Start Date:	Not reported
Finish Date:	1991-10-24 04:00:00
Qual:	Not reported
Current Action Lead:	EPA Perf In-Hse

Region:	05
Site ID:	0506179
EPA ID:	MID985569565
Site Name:	METROPOLITAN BUILDING
NPL:	N
FF:	N
OU:	00
Action Code:	DS
Action Name:	DISCVRY
SEQ:	1
Start Date:	1989-08-08 04:00:00
Finish Date:	1989-08-08 04:00:00
Qual:	Not reported
Current Action Lead:	EPA Perf

METROPOLITAN BUILDING (Continued) **1015734617**

Region:	05
Site ID:	0506179
EPA ID:	MID985569565
Site Name:	METROPOLITAN BUILDING
NPL:	N
FF:	N
OU:	00
Action Code:	PA
Action Name:	PA
SEQ:	1
Start Date:	Not reported
Finish Date:	1991-10-24 04:00:00
Qual:	N
Current Action Lead:	EPA Perf

BK303 **MICHIGAN SITE NETWORK** **MI BROWNFIELDS** **S108419433**
ESE **33 JOHN R.** **N/A**
1/4-1/2 **DETROIT, MI**
0.462 mi.
2438 ft. **Site 2 of 7 in cluster BK**

Relative:
Lower

Actual:
599 ft.

BROWNFIELDS 2:

Name:	MICHIGAN SITE NETWORK
Address:	33 JOHN R.
City:	DETROIT
Site ID Number:	20395
Region:	2
Property Name:	Detroit Metropolitan Building
Sale/Lease:	For Sale
Total Price:	Not reported
Price/Square Feet:	Not reported
Zoning:	OFFICE
Tax Id Number:	N/A
State Designation:	Not reported
Business Park:	Not reported
Crossroads:	Broadway Woodward
Building Type:	Unknown
Subdivide:	Not reported
Lot Size:	7 388 acres
Explandable:	Not reported
Year Built:	Not reported
Stories:	Not reported
Grade:	Not reported
Wet Lab:	Not reported
Total Size:	Not reported
Available Stores:	Not reported
Wetlands:	Not reported
Clean Room:	Not reported
Available:	sq/ft
Ceiling Min/Mas:	Not reported
Multiple Tenants:	Not reported
Truck Docks:	Not reported
Minimum:	Not reported
Sprinklers:	Not reported
Parking:	Not reported
Truck Doors:	Not reported
Office:	Not reported

MICHIGAN SITE NETWORK (Continued) **S108419433**

Column Spacing:	Not reported
Crane:	Not reported
Occupancy:	Not reported
Lease Type:	Triple Net Lease
Sub Leases:	Not reported
Features:	Not reported
Construction:	None
Electric:	DTE Energy
Water:	Municipal
Gas:	Michigan Consolidated
Telecom:	SBC/Ameritech
Sewer:	Municipal
Local Interstate:	I-75
Local Interstate Miles:	Not reported
Major Airport:	Detroit Metropolitan
Major Airport Miles:	22
Local Highway:	US-10/M-10
Local Highway Miles:	Not reported
Water Port:	Not reported
Water Port Miles:	Not reported
Local Airport:	Detroit City
Local Airport Miles:	8
Rail:	Unknown
Rail Miles:	Not reported
Trade Zone:	Detroit
Contact Office:	Real Estate Marketing Group
Contact Phone:	(248) 370-5500
Contact Address:	Not reported
Contact City:	Not reported
Contact Phone:	(248) 370-5500
Contact:	Not reported
Contact Email:	Not reported
Contact Email:	Not reported
Website:	Not reported
Contact:	Not reported
Contact Phone:	Not reported
Contact Email:	Not reported
Economic Dev Contact:	DEGC Industrial
Edo Contact Name:	Tracie Tillinger
Edo Contact Phone:	(313) 237-4635
Edo Contact Address:	500 Griswold Ste. 2200
Edo Contact Name:	Wendy Hill
Edo Contact Phone:	(313) 237-4630
Edo Contact State:	Detroit MI 48226
Edo Contact Email:	tatillinger@degc.org
Edo Website:	www.degc.org
Sev:	Not reported
Master Plan Use:	OFFICE/BUSINESS
Prefered Plan Use:	OFFICE/BUSINESS
Historical Plan Use:	AGRICULTURE
Phase 1 Esa:	Not reported
Completion Date:	Not reported
Phase II Esa:	Not reported
Completion Date:	Not reported
(Bea) Status:	Not reported
Description:	Not reported
Completion Date:	Not reported

MICHIGAN SITE NETWORK (Continued) **S108419433**

Pollutant Source:	Not reported
Fscore:	Not reported
State Code:	Not reported
Fscore Date:	Not reported
Township Code:	Not reported
Range Code:	Not reported
Section:	Not reported
Quarter:	Not reported
Quarter Quarter:	Not reported
List Type:	Not reported
State Plan Zone:	3
Area:	Not reported
X Coordinate:	Not reported
Y Coordinate:	Not reported
Longitude:	Not reported
Latitude:	Not reported
Tax Payer Name:	City of Detroit
Tax Payer Address:	Not reported
Tax Payer City:	Not reported
Owner Status:	Not reported
Environment:	Not reported
Available Acre:	Not reported
Minimum Acre:	Not reported
Last Updated:	Not reported
Parcel:	Not reported
Description:	Not reported
Building Material:	Not reported
Heating System:	Not reported
Air Conditioning:	Not reported
Property Description:	Not reported
Current Use:	Not reported

BROWNFIELDS 2:

BK304 **MI DEPT/NATURAL RESOURCES AND ENVIRONMENT** **MI BROWNFIELDS** **S105225063**
ESE **33 JOHN R** **MI PART 201** **N/A**
1/4-1/2 **DETROIT, MI 48226** **MI WDS**
0.462 mi.
2438 ft. **Site 3 of 7 in cluster BK**

Relative:
Lower

Actual:
599 ft.

BROWNFIELDS:

Facility ID:	Not reported
Region:	1
Status:	Not reported
Properry Use:	Not reported
BEA:	No
Ernie Id Number:	82000133

PART 201:

Facility ID:	82000133
Facility Status:	**Interim Response conducted - No further activities anticipated**
Source:	Industrial Bldgs & Warehouses
SAM Score:	22
SAM Score Date:	09/06/1990
Township:	02S
Range:	12E
Section:	8

MI DEPT/NATURAL RESOURCES AND ENVIRONMENT (Continued) **S105225063**

Quarter: SE
Quarter/Quarter: NE
Pollutants: Radium (radioactive)

WDS:
Name: MI DEPT/NATURAL RESOURCES AND ENVIRONMENT
Address: 33 JOHN R
City,State,Zip: DETROIT, MI 48226
Site Id: MIR000016873
WMD Id: 410903
Site Specific Name: REMEDIATION & REDEVELOPMENT DIV/DETROIT METRO BLDG
Mailing Address: 27700 DONALD CT
Mailing City/State/Zip: 48092
Mailing County: WAYNE

BJ305 **3429 & 3435 THIRD STREET AND 3462, 3468** **MI INVENTORY** **S123643155**
NW **3429 THIRD STREET** **N/A**
1/4-1/2 **DETROIT, MI**
0.463 mi.
2446 ft. **Site 2 of 3 in cluster BJ**

Relative:
Higher
Actual:
613 ft.

INVENTORY:
Name: 3429 & 3435 THIRD STREET AND 3462, 3468
Address: 3429 THIRD STREET
City,State,Zip: DETROIT, MI
Bea Number: Not reported
Township: Not reported
District: Southeast MI
Data Source: Part 201
Latitude: 42.34328
Longitude: -83.06489

BK306 **BRUSH PARK FRATERNAL CIVIC CENTER PROJECT** **US BROWNFIELDS FINDS** **1016346145**
ESE **WOODWARD AVE/JOHN R/ERSKINE/WATSON STREETS** **N/A**
1/4-1/2 **DETROIT, MI 48226**
0.464 mi.
2451 ft. **Site 4 of 7 in cluster BK**

Relative:
Lower
Actual:
599 ft.

US BROWNFIELDS:
Name: BRUSH PARK FRATERNAL CIVIC CENTER PROJECT
Address: WOODWARD AVE/JOHN R/ERSKINE/WATSON STREETS
City,State,Zip: DETROIT, MI 48226
Recipient Name: Detroit, City of
Grant Type: Assessment
Property Number: -
Parcel size: 3.8
Latitude: 42.335083
Longitude: -83.049004
HCM Label: -
Map Scale: -
Point of Reference: -
Highlights: -
Datum: World Geodetic System of 1984
Acres Property ID: 13692
IC Data Access: -
Start Date: -

BRUSH PARK FRATERNAL CIVIC CENTER PROJECT (Continued) **1016346145**

Redev Completition Date:	-
Completed Date:	-
Acres Cleaned Up:	-
Cleanup Funding:	-
Cleanup Funding Source:	-
Assessment Funding:	16773
Assessment Funding Source:	-
Redevelopment Funding:	-
Redev. Funding Source:	-
Redev. Funding Entity Name:	-
Redevelopment Start Date:	-
Assessment Funding Entity:	US EPA - Brownfields Assessment Cooperative Agreement
Cleanup Funding Entity:	-
Grant Type:	-
Accomplishment Type:	Phase II Environmental Assessment
Accomplishment Count:	N
Cooperative Agreement Number:	98520401
Start Date:	3/1/2003
Ownership Entity:	-
Completion Date:	12/1/2003
Current Owner:	-
Did Owner Change:	N
Cleanup Required:	Y
Video Available:	-
Photo Available:	-
Institutional Controls Required:	-
IC Category Proprietary Controls:	-
IC Cat. Info. Devices:	-
IC Cat. Gov. Controls:	-
IC Cat. Enforcement Permit Tools:	-
IC in place date:	-
IC in place:	U
State/tribal program date:	-
State/tribal program ID:	-
State/tribal NFA date:	-
Air cleaned:	-
Asbestos found:	-
Asbestos cleaned:	-
Controled substance found:	-
Controled substance cleaned:	-
Drinking water affected:	-
Drinking water cleaned:	-
Groundwater affected:	-
Groundwater cleaned:	-
Lead contaminant found:	-
Lead cleaned up:	-
No media affected:	-
Unknown media affected:	-
Other cleaned up:	-
Other metals found:	-
Other metals cleaned:	-
Other contaminants found:	-
Other contams found description:	-
PAHs found:	-
PAHs cleaned up:	-
PCBs found:	-
PCBs cleaned up:	-

BRUSH PARK FRATERNAL CIVIC CENTER PROJECT (Continued) **1016346145**

Petro products found:	-
Petro products cleaned:	-
Sediments found:	-
Sediments cleaned:	-
Soil affected:	-
Soil cleaned up:	-
Surface water cleaned:	-
VOCs found:	-
VOCs cleaned:	-
Cleanup other description:	-
Num. of cleanup and re-dev. jobs:	-
Past use greenspace acreage:	-
Past use residential acreage:	-
Surface Water:	-
Past use commercial acreage:	-
Past use industrial acreage:	-
Future use greenspace acreage:	-
Future use residential acreage:	-
Future use commercial acreage:	-
Future use industrial acreage:	-
Superfund Fed. landowner flag:	-
Arsenic cleaned up:	-
Cadmium cleaned up:	-
Chromium cleaned up:	-
Copper cleaned up:	-
Iron cleaned up:	-
mercury cleaned up:	-
Nickel Cleaned Up:	-
No clean up:	-
Pesticides cleaned up:	-
Selenium cleaned up:	-
SVOCs cleaned up:	-
Unknown clean up:	-
Arsenic contaminant found:	-
Cadmium contaminant found:	-
Chromium contaminant found:	-
Copper contaminant found:	-
Iron contaminant found:	-
Mercury contaminant found:	-
Nickel contaminant found:	-
No contaminant found:	-
Pesticides contaminant found:	-
Selenium contaminant found:	-
SVOCs contaminant found:	-
Unknown contaminant found:	-
Future Use: Multistory	-
Media affected Bluiding Material:	-
Media affected indoor air:	-
Building material media cleaned up:	-
Indoor air media cleaned up:	-
Unknown media cleaned up:	-
Past Use: Multistory	-
Property Description:	-
Below Poverty Number:	1086
Below Poverty Percent:	24.77
Meidan Income:	11616
Meidan Income Number:	1727

BRUSH PARK FRATERNAL CIVIC CENTER PROJECT (Continued) **1016346145**

Meidan Income Percent:	39.38
Vacant Housing Number:	839
Vacant Housing Percent:	26.39
Unemployed Number:	415
Unemployed Percent:	9.46

Name:	BRUSH PARK FRATERNAL CIVIC CENTER PROJECT
Address:	WOODWARD AVE/JOHN R/ERSKINE/WATSON STREETS
City,State,Zip:	DETROIT, MI 48226
Recipient Name:	Detroit, City of
Grant Type:	Assessment
Property Number:	-
Parcel size:	3.8
Latitude:	42.335083
Longitude:	-83.049004
HCM Label:	-
Map Scale:	-
Point of Reference:	-
Highlights:	-
Datum:	World Geodetic System of 1984
Acres Property ID:	13692
IC Data Access:	-
Start Date:	-
Redev Completition Date:	-
Completed Date:	-
Acres Cleaned Up:	-
Cleanup Funding:	-
Cleanup Funding Source:	-
Assessment Funding:	2300
Assessment Funding Source:	EPA
Redevelopment Funding:	-
Redev. Funding Source:	-
Redev. Funding Entity Name:	-
Redevelopment Start Date:	-
Assessment Funding Entity:	US EPA - Brownfields Assessment Cooperative Agreement
Cleanup Funding Entity:	-
Grant Type:	-
Accomplishment Type:	Phase I Environmental Assessment
Accomplishment Count:	N
Cooperative Agreement Number:	98520401
Start Date:	9/1/2002
Ownership Entity:	-
Completion Date:	11/1/2002
Current Owner:	-
Did Owner Change:	N
Cleanup Required:	Y
Video Available:	-
Photo Available:	-
Institutional Controls Required:	-
IC Category Proprietary Controls:	-
IC Cat. Info. Devices:	-
IC Cat. Gov. Controls:	-
IC Cat. Enforcement Permit Tools:	-
IC in place date:	-
IC in place:	U
State/tribal program date:	-
State/tribal program ID:	-

BRUSH PARK FRATERNAL CIVIC CENTER PROJECT (Continued) **1016346145**

State/tribal NFA date:	-
Air cleaned:	-
Asbestos found:	-
Asbestos cleaned:	-
Controled substance found:	-
Controled substance cleaned:	-
Drinking water affected:	-
Drinking water cleaned:	-
Groundwater affected:	-
Groundwater cleaned:	-
Lead contaminant found:	-
Lead cleaned up:	-
No media affected:	-
Unknown media affected:	-
Other cleaned up:	-
Other metals found:	-
Other metals cleaned:	-
Other contaminants found:	-
Other contams found description:	-
PAHs found:	-
PAHs cleaned up:	-
PCBs found:	-
PCBs cleaned up:	-
Petro products found:	-
Petro products cleaned:	-
Sediments found:	-
Sediments cleaned:	-
Soil affected:	-
Soil cleaned up:	-
Surface water cleaned:	-
VOCs found:	-
VOCs cleaned:	-
Cleanup other description:	-
Num. of cleanup and re-dev. jobs:	-
Past use greenspace acreage:	-
Past use residential acreage:	-
Surface Water:	-
Past use commercial acreage:	-
Past use industrial acreage:	-
Future use greenspace acreage:	-
Future use residential acreage:	-
Future use commercial acreage:	-
Future use industrial acreage:	-
Superfund Fed. landowner flag:	-
Arsenic cleaned up:	-
Cadmium cleaned up:	-
Chromium cleaned up:	-
Copper cleaned up:	-
Iron cleaned up:	-
mercury cleaned up:	-
Nickel Cleaned Up:	-
No clean up:	-
Pesticides cleaned up:	-
Selenium cleaned up:	-
SVOCs cleaned up:	-
Unknown clean up:	-
Arsenic contaminant found:	-

BRUSH PARK FRATERNAL CIVIC CENTER PROJECT (Continued) **1016346145**

Cadmium contaminant found:	-
Chromium contaminant found:	-
Copper contaminant found:	-
Iron contaminant found:	-
Mercury contaminant found:	-
Nickel contaminant found:	-
No contaminant found:	-
Pesticides contaminant found:	-
Selenium contaminant found:	-
SVOCs contaminant found:	-
Unknown contaminant found:	-
Future Use: Multistory	-
Media affected Bluiding Material:	-
Media affected indoor air:	-
Building material media cleaned up:	-
Indoor air media cleaned up:	-
Unknown media cleaned up:	-
Past Use: Multistory	-
Property Description:	-
Below Poverty Number:	1086
Below Poverty Percent:	24.77
Meidan Income:	11616
Meidan Income Number:	1727
Meidan Income Percent:	39.38
Vacant Housing Number:	839
Vacant Housing Percent:	26.39
Unemployed Number:	415
Unemployed Percent:	9.46

FINDS:
Registry ID: 110038704293

Click Here:

Environmental Interest/Information System:
US EPA Assessment, Cleanup and Redevelopment Exchange System (ACRES) is an federal online database for Brownfields Grantees to electronically submit data directly to EPA.

Click this hyperlink while viewing on your computer to access additional FINDS: detail in the EDR Site Report.

BK307 **M-2 RAIL, INC.** **MI INVENTORY** **S117440455**
ESE **1501 BROADWAY STREET** **N/A**
1/4-1/2 **WAYNE (County), MI 48226**
0.472 mi.
2490 ft. **Site 5 of 7 in cluster BK**

Relative:
Lower

Actual:
599 ft.

INVENTORY:

Name:	M-2 RAIL, INC.
Address:	1501 BROADWAY STREET
City,State,Zip:	MI 48226
Bea Number:	201406214LV
Township:	Detroit
District:	Southeast MI
Data Source:	BEA
Latitude:	42.33568
Longitude:	-83.0485

BK308 **HM VENTURES GROUP 6 LLC** **MI INVENTORY** **S118622287**
ESE **1501 BROADWAY** **N/A**
1/4-1/2 **WAYNE (County), MI 48226**
0.472 mi.
2490 ft. **Site 6 of 7 in cluster BK**

Relative:
Lower

Actual:
599 ft.

INVENTORY:

Name:	HM VENTURES GROUP 6 LLC
Address:	1501 BROADWAY
City,State,Zip:	MI 48226
Bea Number:	201606955LV
Township:	Detroit
District:	Southeast MI
Data Source:	BEA
Latitude:	42.33568
Longitude:	-83.0485

BK309 **M-2 RAIL, INC. - 1501 BROADWAY STREET** **MI INVENTORY** **S121186549**
ESE **1501 BROADWAY STREET** **N/A**
1/4-1/2 **DETROIT, MI 48226**
0.472 mi.
2490 ft. **Site 7 of 7 in cluster BK**

Relative:
Lower

Actual:
599 ft.

INVENTORY:

Name:	M-2 RAIL, INC. - 1501 BROADWAY STREET
Address:	1501 BROADWAY STREET
City,State,Zip:	DETROIT, MI 48226
Bea Number:	Not reported
Township:	Detroit
District:	Southeast MI
Data Source:	Part 201
Latitude:	42.33568
Longitude:	-83.0485

BL310 **WHEELS CORPORATION** **MI LUST** **U003319328**
NE **2555 BRUSH ST** **MI UST** **N/A**
1/4-1/2 **DETROIT, MI 48201** **MI INVENTORY**
0.473 mi. **MI WDS**
2496 ft. **Site 1 of 3 in cluster BL**

Relative:
Higher

Actual:
615 ft.

LUST:

Name:	WHEELS CORPORATION
Address:	2555 BRUSH ST
City,State,Zip:	DETROIT, MI 48201-
Facility ID:	00000603
Source:	STATE OF MICHIGAN
Owner Name:	CharterOak Homes
Owner Address:	Not reported
Owner City,St,Zip:	UNKNOWN, MI
Owner Contact:	Not reported
Owner Phone:	Not reported
Country:	USA
District:	Warren
Site Name:	Wheels Corporation
Latitude:	42.34292
Longitude:	-83.04975
Date of Collection:	01/11/2001
Method of Collection:	Address Matching-House Number

WHEELS CORPORATION (Continued) **U003319328**

Accuracy:	100
Accuracy Value Unit:	FEET
Horizontal Data:	NAD83
Point Line Area:	POINT
Desc Category:	Plant Entrance (Freight)

Leak Number:	C-0333-05
Release Date:	12/02/2005
Substance Released:	Gasoline
Release Status:	Closed
Release Closed Date:	03/20/2006

Leak Number:	C-1154-99
Release Date:	11/09/1999
Substance Released:	Unknown
Release Status:	Closed
Release Closed Date:	03/20/2006

Leak Number:	C-1258-99
Release Date:	12/06/1999
Substance Released:	Unknown
Release Status:	Closed
Release Closed Date:	03/17/2000

UST:

Name:	WHEELS CORPORATION
Address:	2555 BRUSH ST
City,State,Zip:	DETROIT 48201-3143
Facility Type:	CLOSED
Facility ID:	00000603
Facility Region:	Not reported
Owner Name:	CHARTER OAK HOMES
Owner Address:	41050 VINCENTI CT
Owner City:	NOVI
Owner State:	MI
Owner Zip:	48375
Owner Contact:	Not reported
Owner Phone:	2486151313
Contact:	Michael Laing
Contact Phone:	(248) 615-1313
Date of Collection:	01/11/2001
Accuracy:	100
Horizontal Datum:	NAD83
Accuracy Value Unit:	FEET
Source:	STATE OF MICHIGAN
Point Line Area:	POINT
Desc Category:	Plant Entrance (Freight)
Method of Collection:	Address Matching-House Number
District:	Region 1 - SE Michigan District Office
Tank ID:	7
Capacity:	560
Tank Status:	Removed from Ground
Substance:	Gasoline
Install Date:	Not reported
Remove Date:	02/16/2006
Tank Number:	Not reported
Tank Details Compartments:	Not reported
Tank Release Detection:	Not reported

WHEELS CORPORATION (Continued) **U003319328**

Pipe Release Detection:	Not reported
Piping Material:	Not reported
Piping Type:	Not reported
Tank Construction:	Not reported
Impressed Device:	Not reported
Latitude:	42.34292
Longitude:	-83.04975

Name:	WHEELS CORPORATION
Address:	2555 BRUSH ST
City,State,Zip:	DETROIT 48201-3143
Facility Type:	CLOSED
Facility ID:	00000603
Facility Region:	Not reported
Owner Name:	CHARTER OAK HOMES
Owner Address:	41050 VINCENTI CT
Owner City:	NOVI
Owner State:	MI
Owner Zip:	48375
Owner Contact:	Not reported
Owner Phone:	2486151313
Contact:	Michael Laing
Contact Phone:	(248) 615-1313
Date of Collection:	01/11/2001
Accuracy:	100
Horizontal Datum:	NAD83
Accuracy Value Unit:	FEET
Source:	STATE OF MICHIGAN
Point Line Area:	POINT
Desc Category:	Plant Entrance (Freight)
Method of Collection:	Address Matching-House Number
District:	Region 1 - SE Michigan District Office
Tank ID:	6
Capacity:	550
Tank Status:	Removed from Ground
Substance:	Used Oil
Install Date:	Not reported
Remove Date:	11/09/1999
Tank Number:	Not reported
Tank Details Compartments:	Not reported
Tank Release Detection:	Not reported
Pipe Release Detection:	Not reported
Piping Material:	Not reported
Piping Type:	Not reported
Tank Construction:	Not reported
Impressed Device:	Not reported
Latitude:	42.34292
Longitude:	-83.04975

Name:	WHEELS CORPORATION
Address:	2555 BRUSH ST
City,State,Zip:	DETROIT 48201-3143
Facility Type:	CLOSED
Facility ID:	00000603
Facility Region:	Not reported
Owner Name:	CHARTER OAK HOMES
Owner Address:	41050 VINCENTI CT

WHEELS CORPORATION (Continued) **U003319328**

Owner City:	NOVI
Owner State:	MI
Owner Zip:	48375
Owner Contact:	Not reported
Owner Phone:	2486151313
Contact:	Michael Laing
Contact Phone:	(248) 615-1313
Date of Collection:	01/11/2001
Accuracy:	100
Horizontal Datum:	NAD83
Accuracy Value Unit:	FEET
Source:	STATE OF MICHIGAN
Point Line Area:	POINT
Desc Category:	Plant Entrance (Freight)
Method of Collection:	Address Matching-House Number
District:	Region 1 - SE Michigan District Office
Tank ID:	5
Capacity:	6000
Tank Status:	Removed from Ground
Substance:	Gasoline
Install Date:	Not reported
Remove Date:	11/09/1999
Tank Number:	Not reported
Tank Details Compartments:	Not reported
Tank Release Detection:	Not reported
Pipe Release Detection:	Not reported
Piping Material:	Not reported
Piping Type:	Not reported
Tank Construction:	Not reported
Impressed Device:	Not reported
Latitude:	42.34292
Longitude:	-83.04975

Name:	WHEELS CORPORATION
Address:	2555 BRUSH ST
City,State,Zip:	DETROIT 48201-3143
Facility Type:	CLOSED
Facility ID:	00000603
Facility Region:	Not reported
Owner Name:	CHARTER OAK HOMES
Owner Address:	41050 VINCENTI CT
Owner City:	NOVI
Owner State:	MI
Owner Zip:	48375
Owner Contact:	Not reported
Owner Phone:	2486151313
Contact:	Michael Laing
Contact Phone:	(248) 615-1313
Date of Collection:	01/11/2001
Accuracy:	100
Horizontal Datum:	NAD83
Accuracy Value Unit:	FEET
Source:	STATE OF MICHIGAN
Point Line Area:	POINT
Desc Category:	Plant Entrance (Freight)
Method of Collection:	Address Matching-House Number
District:	Region 1 - SE Michigan District Office

WHEELS CORPORATION (Continued) **U003319328**

Tank ID:	4
Capacity:	6000
Tank Status:	Removed from Ground
Substance:	Gasoline
Install Date:	Not reported
Remove Date:	11/09/1999
Tank Number:	Not reported
Tank Details Compartments:	Not reported
Tank Release Detection:	Not reported
Pipe Release Detection:	Not reported
Piping Material:	Not reported
Piping Type:	Not reported
Tank Construction:	Not reported
Impressed Device:	Not reported
Latitude:	42.34292
Longitude:	-83.04975

Name:	WHEELS CORPORATION
Address:	2555 BRUSH ST
City,State,Zip:	DETROIT 48201-3143
Facility Type:	CLOSED
Facility ID:	00000603
Facility Region:	Not reported
Owner Name:	CHARTER OAK HOMES
Owner Address:	41050 VINCENTI CT
Owner City:	NOVI
Owner State:	MI
Owner Zip:	48375
Owner Contact:	Not reported
Owner Phone:	2486151313
Contact:	Michael Laing
Contact Phone:	(248) 615-1313
Date of Collection:	01/11/2001
Accuracy:	100
Horizontal Datum:	NAD83
Accuracy Value Unit:	FEET
Source:	STATE OF MICHIGAN
Point Line Area:	POINT
Desc Category:	Plant Entrance (Freight)
Method of Collection:	Address Matching-House Number
District:	Region 1 - SE Michigan District Office
Tank ID:	3
Capacity:	6000
Tank Status:	Removed from Ground
Substance:	Gasoline
Install Date:	Not reported
Remove Date:	11/09/1999
Tank Number:	Not reported
Tank Details Compartments:	Not reported
Tank Release Detection:	Not reported
Pipe Release Detection:	Not reported
Piping Material:	Not reported
Piping Type:	Not reported
Tank Construction:	Not reported
Impressed Device:	Not reported
Latitude:	42.34292
Longitude:	-83.04975

WHEELS CORPORATION (Continued) **U003319328**

Name:	WHEELS CORPORATION
Address:	2555 BRUSH ST
City,State,Zip:	DETROIT 48201-3143
Facility Type:	CLOSED
Facility ID:	00000603
Facility Region:	Not reported
Owner Name:	CHARTER OAK HOMES
Owner Address:	41050 VINCENTI CT
Owner City:	NOVI
Owner State:	MI
Owner Zip:	48375
Owner Contact:	Not reported
Owner Phone:	2486151313
Contact:	Michael Laing
Contact Phone:	(248) 615-1313
Date of Collection:	01/11/2001
Accuracy:	100
Horizontal Datum:	NAD83
Accuracy Value Unit:	FEET
Source:	STATE OF MICHIGAN
Point Line Area:	POINT
Desc Category:	Plant Entrance (Freight)
Method of Collection:	Address Matching-House Number
District:	Region 1 - SE Michigan District Office
Tank ID:	2
Capacity:	10000
Tank Status:	Removed from Ground
Substance:	Gasoline
Install Date:	04/04/1977
Remove Date:	11/09/1999
Tank Number:	Not reported
Tank Details Compartments:	Not reported
Tank Release Detection:	Not reported
Pipe Release Detection:	Not reported
Piping Material:	Not reported
Piping Type:	Not reported
Tank Construction:	Not reported
Impressed Device:	Not reported
Latitude:	42.34292
Longitude:	-83.04975

Name:	WHEELS CORPORATION
Address:	2555 BRUSH ST
City,State,Zip:	DETROIT 48201-3143
Facility Type:	CLOSED
Facility ID:	00000603
Facility Region:	Not reported
Owner Name:	CHARTER OAK HOMES
Owner Address:	41050 VINCENTI CT
Owner City:	NOVI
Owner State:	MI
Owner Zip:	48375
Owner Contact:	Not reported
Owner Phone:	2486151313
Contact:	Michael Laing
Contact Phone:	(248) 615-1313
Date of Collection:	01/11/2001

WHEELS CORPORATION (Continued) **U003319328**

Accuracy:	100
Horizontal Datum:	NAD83
Accuracy Value Unit:	FEET
Source:	STATE OF MICHIGAN
Point Line Area:	POINT
Desc Category:	Plant Entrance (Freight)
Method of Collection:	Address Matching-House Number
District:	Region 1 - SE Michigan District Office
Tank ID:	1
Capacity:	10000
Tank Status:	Removed from Ground
Substance:	Gasoline
Install Date:	04/04/1977
Remove Date:	11/09/1999
Tank Number:	Not reported
Tank Details Compartments:	Not reported
Tank Release Detection:	Not reported
Pipe Release Detection:	Not reported
Piping Material:	Not reported
Piping Type:	Not reported
Tank Construction:	Not reported
Impressed Device:	Not reported
Latitude:	42.34292
Longitude:	-83.04975

INVENTORY:

Name:	BRUSH PARK SOUTH
Address:	2555 BRUSH STREET
City,State,Zip:	DETROIT, MI
Bea Number:	Not reported
Township:	Not reported
District:	Southeast MI
Data Source:	Part 201
Latitude:	42.34331
Longitude:	-83.04988

WDS:

Name:	CITY CAB CO
Address:	2555 BRUSH ST
City,State,Zip:	DETROIT, MI 48201
Site Id:	MIG000058637
WMD Id:	425069
Site Specific Name:	CITY CAB
Mailing Address:	2555 BRUSH ST
Mailing City/State/Zip:	48201
Mailing County:	WAYNE

BM311 **551 PARKING VENTURE, LLC** **MI INVENTORY** **S114027858**
SSE **551 MICHIGAN AVENUE** **N/A**
1/4-1/2 **WAYNE (County), MI 48226**
0.473 mi.
2497 ft. **Site 1 of 3 in cluster BM**

Relative:
Lower

Actual:
599 ft.

INVENTORY:

Name:	MICHIGAN AVENUE PARKING LOT
Address:	551 MICHIGAN AVENUE
City,State,Zip:	MI 48226
Bea Number:	200703577LV
Township:	Detroit
District:	Southeast MI
Data Source:	BEA
Latitude:	Not reported
Longitude:	Not reported

Name:	551 PARKING VENTURE, LLC
Address:	551 MICHIGAN AVENUE
City,State,Zip:	MI 48226
Bea Number:	200703552LV
Township:	Detroit
District:	Southeast MI
Data Source:	BEA
Latitude:	Not reported
Longitude:	Not reported

Name:	DTE ELECTRIC COMPANY
Address:	551 MICHIGAN AVENUE
City,State,Zip:	MI 48226
Bea Number:	201305833LV
Township:	Detroit
District:	Southeast MI
Data Source:	BEA
Latitude:	Not reported
Longitude:	Not reported

BM312 **551 PARKING VENTURE, LLC** **MI BEA** **S108488096**
SSE **551 MICHIGAN AVENUE** **N/A**
1/4-1/2 **DETROIT, MI 48226**
0.473 mi.
2497 ft. **Site 2 of 3 in cluster BM**

Relative:
Lower

Actual:
599 ft.

BEA:

Secondary Address:	Not reported
BEA Number:	3552
District:	Southeast MI
Date Received:	05/04/2007
Submitter Name:	551 Parking Venture, LLC
Petition Determination:	No Request
Petition Disclosure:	0
Category:	No Hazardous Substance(s)
Determination 20107A:	No Request
Reviewer:	thorntop
Division Assigned:	Environmental Response Division

Secondary Address:	Not reported
BEA Number:	3577
District:	Southeast MI
Date Received:	06/01/2007

551 PARKING VENTURE, LLC (Continued) **S108488096**

Submitter Name: HDC Partners, LLC
Petition Determination: No Request
Petition Disclosure: 0
Category: No Hazardous Substance(s)
Determination 20107A: No Request
Reviewer: thorntop
Division Assigned: Environmental Response Division

BM313 **551 MICHIGAN AVENUE** **MI INVENTORY** **S120852174**
SSE **551 MICHIGAN AVENUE** **N/A**
1/4-1/2 **WAYNE (County), MI 48226**
0.473 mi.
2497 ft. **Site 3 of 3 in cluster BM**

Relative: **Lower**
Actual: **599 ft.**

INVENTORY:
Name: 551 MICHIGAN AVENUE
Address: 551 MICHIGAN AVENUE
City,State,Zip: MI 48226
Bea Number: 201707710LV
Township: Detroit
District: Southeast MI
Data Source: BEA
Latitude: Not reported
Longitude: Not reported

BF314 **3100 WOODWARD LLC** **MI BEA** **S108414417**
North **3132 (3150) AND 3152 WOODWARD AVE** **N/A**
1/4-1/2 **DETROIT, MI 48201**
0.476 mi.
2511 ft. **Site 5 of 7 in cluster BF**

Relative: **Higher**
Actual: **619 ft.**

BEA:
Secondary Address: 68,84,82,102,114 Erskine-87,111 Watson
BEA Number: 3487
District: Southeast MI
Date Received: 03/08/2007
Submitter Name: 3100 Woodward LLC
Petition Determination: No Request
Petition Disclosure: 0
Category: No Hazardous Substance(s)
Determination 20107A: No Request
Reviewer: schlaufj
Division Assigned: Environmental Response Division

BF315 **FOEMWE FRATERNAL CIVIC CENTER** **MI LUST** **U004106668**
North **3152 WOODWARD AVE** **MI UST** **N/A**
1/4-1/2 **DETROIT, MI 48201** **MI WDS**
0.476 mi.
2511 ft. **Site 6 of 7 in cluster BF**

Relative: **Higher**
Actual: **619 ft.**

LUST:
Name: FOEMWE FRATERNAL CIVIC CENTER
Address: 3152 WOODWARD AVE
City,State,Zip: DETROIT, MI 48201-
Facility ID: 00041987

FOEMWE FRATERNAL CIVIC CENTER (Continued) **U004106668**

Source:	STATE OF MICHIGAN
Owner Name:	Woodwardand Erskine LLC
Owner Address:	Not reported
Owner City,St,Zip:	UNKNOWN, MI
Owner Contact:	Not reported
Owner Phone:	Not reported
Country:	USA
District:	Warren
Site Name:	Fraternal Civic Center A Michigan Non-Profit Corporation
Latitude:	42.34521
Longitude:	-83.05582
Date of Collection:	10/22/2007
Method of Collection:	Interpolation-Map
Accuracy:	40
Accuracy Value Unit:	FEET
Horizontal Data:	NAD83
Point Line Area:	POINT
Desc Category:	Not reported
Leak Number:	C-0082-07
Release Date:	08/27/2003
Substance Released:	Gasoline,Gasoline,Gasoline,Gasoline
Release Status:	Open
Release Closed Date:	Not reported
Leak Number:	C-0106-15
Release Date:	08/04/2015
Substance Released:	Gasoline
Release Status:	Open
Release Closed Date:	Not reported

UST:

Name:	FOEMWE FRATERNAL CIVIC CENTER
Address:	3152 WOODWARD AVE
City,State,Zip:	DETROIT 48201-2724
Facility Type:	CLOSED
Facility ID:	00041987
Facility Region:	Not reported
Owner Name:	WOODWARD AND ERSKINE LLC
Owner Address:	260 E BROWN ST SUITE 280
Owner City:	BIRMINGHAM
Owner State:	MI
Owner Zip:	48009
Owner Contact:	Not reported
Owner Phone:	2486474100
Contact:	Not reported
Contact Phone:	Not reported
Date of Collection:	Not reported
Accuracy:	Not reported
Horizontal Datum:	Not reported
Accuracy Value Unit:	Not reported
Source:	Not reported
Point Line Area:	Not reported
Desc Category:	Not reported
Method of Collection:	Not reported
District:	Not reported
Tank ID:	TBD3
Capacity:	10000

FOEMWE FRATERNAL CIVIC CENTER (Continued) **U004106668**

Tank Status:	Removed from Ground
Substance:	Not reported
Install Date:	Not reported
Remove Date:	08/20/2015
Tank Number:	Not reported
Tank Details Compartments:	Not reported
Tank Release Detection:	Not reported
Pipe Release Detection:	Not reported
Piping Material:	Not reported
Piping Type:	Not reported
Tank Construction:	Not reported
Impressed Device:	Not reported
Latitude:	Not reported
Longitude:	Not reported

Name:	FOEMWE FRATERNAL CIVIC CENTER
Address:	3152 WOODWARD AVE
City,State,Zip:	DETROIT 48201-2724
Facility Type:	CLOSED
Facility ID:	00041987
Facility Region:	Not reported
Owner Name:	WOODWARD AND ERSKINE LLC
Owner Address:	260 E BROWN ST SUITE 280
Owner City:	BIRMINGHAM
Owner State:	MI
Owner Zip:	48009
Owner Contact:	Not reported
Owner Phone:	2486474100
Contact:	Not reported
Contact Phone:	Not reported
Date of Collection:	Not reported
Accuracy:	Not reported
Horizontal Datum:	Not reported
Accuracy Value Unit:	Not reported
Source:	Not reported
Point Line Area:	Not reported
Desc Category:	Not reported
Method of Collection:	Not reported
District:	Not reported
Tank ID:	TBD2
Capacity:	10000
Tank Status:	Removed from Ground
Substance:	Other(Motor Oil)
Install Date:	Not reported
Remove Date:	08/20/2015
Tank Number:	Not reported
Tank Details Compartments:	Not reported
Tank Release Detection:	Not reported
Pipe Release Detection:	Not reported
Piping Material:	Not reported
Piping Type:	Not reported
Tank Construction:	Not reported
Impressed Device:	Not reported
Latitude:	Not reported
Longitude:	Not reported

Name:	FOEMWE FRATERNAL CIVIC CENTER

FOEMWE FRATERNAL CIVIC CENTER (Continued) **U004106668**

Address:	3152 WOODWARD AVE
City,State,Zip:	DETROIT 48201-2724
Facility Type:	CLOSED
Facility ID:	00041987
Facility Region:	Not reported
Owner Name:	WOODWARD AND ERSKINE LLC
Owner Address:	260 E BROWN ST SUITE 280
Owner City:	BIRMINGHAM
Owner State:	MI
Owner Zip:	48009
Owner Contact:	Not reported
Owner Phone:	2486474100
Contact:	Not reported
Contact Phone:	Not reported
Date of Collection:	Not reported
Accuracy:	Not reported
Horizontal Datum:	Not reported
Accuracy Value Unit:	Not reported
Source:	Not reported
Point Line Area:	Not reported
Desc Category:	Not reported
Method of Collection:	Not reported
District:	Not reported
Tank ID:	TBD
Capacity:	15000
Tank Status:	Removed from Ground
Substance:	Gasoline
Install Date:	Not reported
Remove Date:	08/13/2015
Tank Number:	Not reported
Tank Details Compartments:	Not reported
Tank Release Detection:	Not reported
Pipe Release Detection:	Not reported
Piping Material:	Not reported
Piping Type:	Not reported
Tank Construction:	Not reported
Impressed Device:	Not reported
Latitude:	Not reported
Longitude:	Not reported

Name:	FOEMWE FRATERNAL CIVIC CENTER
Address:	3152 WOODWARD AVE
City,State,Zip:	DETROIT 48201-2724
Facility Type:	CLOSED
Facility ID:	00041987
Facility Region:	Not reported
Owner Name:	WOODWARD AND ERSKINE LLC
Owner Address:	260 E BROWN ST SUITE 280
Owner City:	BIRMINGHAM
Owner State:	MI
Owner Zip:	48009
Owner Contact:	Not reported
Owner Phone:	2486474100
Contact:	Mr Richard Broder
Contact Phone:	(248) 647-4100
Date of Collection:	10/22/2007
Accuracy:	40

FOEMWE FRATERNAL CIVIC CENTER (Continued) **U004106668**

Horizontal Datum:	NAD83
Accuracy Value Unit:	FEET
Source:	STATE OF MICHIGAN
Point Line Area:	POINT
Desc Category:	Not reported
Method of Collection:	Interpolation-Map
District:	Region 1 - SE Michigan District Office
Tank ID:	5
Capacity:	2000
Tank Status:	Removed from Ground
Substance:	Gasoline
Install Date:	Not reported
Remove Date:	03/26/2007
Tank Number:	Not reported
Tank Details Compartments:	Not reported
Tank Release Detection:	Not reported
Pipe Release Detection:	Not reported
Piping Material:	Not reported
Piping Type:	Not reported
Tank Construction:	Not reported
Impressed Device:	Not reported
Latitude:	42.34521
Longitude:	-83.05582

Name:	FOEMWE FRATERNAL CIVIC CENTER
Address:	3152 WOODWARD AVE
City,State,Zip:	DETROIT 48201-2724
Facility Type:	CLOSED
Facility ID:	00041987
Facility Region:	Not reported
Owner Name:	WOODWARD AND ERSKINE LLC
Owner Address:	260 E BROWN ST SUITE 280
Owner City:	BIRMINGHAM
Owner State:	MI
Owner Zip:	48009
Owner Contact:	Not reported
Owner Phone:	2486474100
Contact:	Mr Richard Broder
Contact Phone:	(248) 647-4100
Date of Collection:	10/22/2007
Accuracy:	40
Horizontal Datum:	NAD83
Accuracy Value Unit:	FEET
Source:	STATE OF MICHIGAN
Point Line Area:	POINT
Desc Category:	Not reported
Method of Collection:	Interpolation-Map
District:	Region 1 - SE Michigan District Office
Tank ID:	4
Capacity:	6000
Tank Status:	Removed from Ground
Substance:	Diesel
Install Date:	Not reported
Remove Date:	03/26/2007
Tank Number:	Not reported
Tank Details Compartments:	Not reported
Tank Release Detection:	Not reported

FOEMWE FRATERNAL CIVIC CENTER (Continued) **U004106668**

Pipe Release Detection:	Not reported
Piping Material:	Not reported
Piping Type:	Not reported
Tank Construction:	Not reported
Impressed Device:	Not reported
Latitude:	42.34521
Longitude:	-83.05582

Name:	FOEMWE FRATERNAL CIVIC CENTER
Address:	3152 WOODWARD AVE
City,State,Zip:	DETROIT 48201-2724
Facility Type:	CLOSED
Facility ID:	00041987
Facility Region:	Not reported
Owner Name:	WOODWARD AND ERSKINE LLC
Owner Address:	260 E BROWN ST SUITE 280
Owner City:	BIRMINGHAM
Owner State:	MI
Owner Zip:	48009
Owner Contact:	Not reported
Owner Phone:	2486474100
Contact:	Mr Richard Broder
Contact Phone:	(248) 647-4100
Date of Collection:	10/22/2007
Accuracy:	40
Horizontal Datum:	NAD83
Accuracy Value Unit:	FEET
Source:	STATE OF MICHIGAN
Point Line Area:	POINT
Desc Category:	Not reported
Method of Collection:	Interpolation-Map
District:	Region 1 - SE Michigan District Office
Tank ID:	3
Capacity:	1500
Tank Status:	Removed from Ground
Substance:	Gasoline
Install Date:	Not reported
Remove Date:	03/26/2007
Tank Number:	Not reported
Tank Details Compartments:	Not reported
Tank Release Detection:	Not reported
Pipe Release Detection:	Not reported
Piping Material:	Not reported
Piping Type:	Not reported
Tank Construction:	Not reported
Impressed Device:	Not reported
Latitude:	42.34521
Longitude:	-83.05582

Name:	FOEMWE FRATERNAL CIVIC CENTER
Address:	3152 WOODWARD AVE
City,State,Zip:	DETROIT 48201-2724
Facility Type:	CLOSED
Facility ID:	00041987
Facility Region:	Not reported
Owner Name:	WOODWARD AND ERSKINE LLC
Owner Address:	260 E BROWN ST SUITE 280

FOEMWE FRATERNAL CIVIC CENTER (Continued) **U004106668**

Owner City:	BIRMINGHAM
Owner State:	MI
Owner Zip:	48009
Owner Contact:	Not reported
Owner Phone:	2486474100
Contact:	Mr Richard Broder
Contact Phone:	(248) 647-4100
Date of Collection:	10/22/2007
Accuracy:	40
Horizontal Datum:	NAD83
Accuracy Value Unit:	FEET
Source:	STATE OF MICHIGAN
Point Line Area:	POINT
Desc Category:	Not reported
Method of Collection:	Interpolation-Map
District:	Region 1 - SE Michigan District Office
Tank ID:	2
Capacity:	1000
Tank Status:	Removed from Ground
Substance:	Gasoline
Install Date:	Not reported
Remove Date:	03/26/2007
Tank Number:	Not reported
Tank Details Compartments:	Not reported
Tank Release Detection:	Not reported
Pipe Release Detection:	Not reported
Piping Material:	Not reported
Piping Type:	Not reported
Tank Construction:	Not reported
Impressed Device:	Not reported
Latitude:	42.34521
Longitude:	-83.05582

Name:	FOEMWE FRATERNAL CIVIC CENTER
Address:	3152 WOODWARD AVE
City,State,Zip:	DETROIT 48201-2724
Facility Type:	CLOSED
Facility ID:	00041987
Facility Region:	Not reported
Owner Name:	WOODWARD AND ERSKINE LLC
Owner Address:	260 E BROWN ST SUITE 280
Owner City:	BIRMINGHAM
Owner State:	MI
Owner Zip:	48009
Owner Contact:	Not reported
Owner Phone:	2486474100
Contact:	Mr Richard Broder
Contact Phone:	(248) 647-4100
Date of Collection:	10/22/2007
Accuracy:	40
Horizontal Datum:	NAD83
Accuracy Value Unit:	FEET
Source:	STATE OF MICHIGAN
Point Line Area:	POINT
Desc Category:	Not reported
Method of Collection:	Interpolation-Map
District:	Region 1 - SE Michigan District Office

FOEMWE FRATERNAL CIVIC CENTER (Continued) **U004106668**

Tank ID:	1
Capacity:	1000
Tank Status:	Removed from Ground
Substance:	Gasoline
Install Date:	Not reported
Remove Date:	03/01/2007
Tank Number:	Not reported
Tank Details Compartments:	Not reported
Tank Release Detection:	Not reported
Pipe Release Detection:	Not reported
Piping Material:	Not reported
Piping Type:	Not reported
Tank Construction:	Not reported
Impressed Device:	Not reported
Latitude:	42.34521
Longitude:	-83.05582

WDS:

Name:	WOODWARD AND ERSKINE LLC
Address:	3152 WOODWARD AVE
City,State,Zip:	DETROIT, MI 48201
Site Id:	MIK641589306
WMD Id:	495296
Site Specific Name:	WOODWARD AND ERSKINE LLC
Mailing Address:	260 E BROWN ST
Mailing City/State/Zip:	48009
Mailing County:	OAKLAND

BF316 **FOEMWE FRATERNAL CIVIC CENTER** **MI INVENTORY** **S118188358**
North **3152 WOODWARD AVE** **N/A**
1/4-1/2 **DETROIT, MI 48201**
0.476 mi.
2511 ft. **Site 7 of 7 in cluster BF**

Relative:
Higher

Actual:
619 ft.

INVENTORY:

Name:	FOEMWE FRATERNAL CIVIC CENTER
Address:	3152 WOODWARD AVE
City,State,Zip:	DETROIT, MI 48201
Bea Number:	Not reported
Township:	Not reported
District:	Southeast MI
Data Source:	Part 213
Latitude:	42.34522
Longitude:	-83.05583

---

317 **FORMER CONTINENTAL BAKING CO** **MI LUST** **U003323440**
West **2930 BROOKLYN & GRAND RIV** **MI UST** **N/A**
1/4-1/2 **DETROIT, MI 48201** **MI INVENTORY**
0.480 mi.
2534 ft.

Relative:
Lower

Actual:
606 ft.

LUST:

Name:	FORMER CONTINENTAL BAKING CO
Address:	2930 BROOKLYN & GRAND RIV
City,State,Zip:	DETROIT, MI 48201-
Facility ID:	00015882

FORMER CONTINENTAL BAKING CO (Continued) **U003323440**

Source:	STATE OF MICHIGAN
Owner Name:	DetroitEntertainment LLC
Owner Address:	Not reported
Owner City,St,Zip:	UNKNOWN, MI
Owner Contact:	Not reported
Owner Phone:	Not reported
Country:	USA
District:	Warren
Site Name:	Former Continental Baking Co
Latitude:	42.33918
Longitude:	-83.06800
Date of Collection:	01/11/2001
Method of Collection:	Address Matching-House Number
Accuracy:	100
Accuracy Value Unit:	FEET
Horizontal Data:	NAD83
Point Line Area:	POINT
Desc Category:	Plant Entrance (Freight)

Leak Number:	C-0183-06
Release Date:	05/23/2006
Substance Released:	Other
Release Status:	Closed
Release Closed Date:	03/16/2011

Leak Number:	C-0282-99
Release Date:	03/20/1999
Substance Released:	Unknown
Release Status:	Open
Release Closed Date:	Not reported

Leak Number:	C-0296-99
Release Date:	03/24/1999
Substance Released:	Gasoline
Release Status:	Open
Release Closed Date:	Not reported

Leak Number:	C-0837-91
Release Date:	05/15/1991
Substance Released:	Not reported
Release Status:	Closed
Release Closed Date:	11/03/1995

Leak Number:	C-1533-93
Release Date:	12/08/1993
Substance Released:	Diesel
Release Status:	Closed
Release Closed Date:	03/17/1994

UST:

Name:	FORMER CONTINENTAL BAKING CO
Address:	2930 BROOKLYN & GRAND RIV
City,State,Zip:	DETROIT 48201
Facility Type:	CLOSED
Facility ID:	00015882
Facility Region:	Not reported
Owner Name:	DETROIT ENTERTAINMENT LLC
Owner Address:	1922 CASS AVE

FORMER CONTINENTAL BAKING CO (Continued) **U003323440**

Owner City:	DETROIT
Owner State:	MI
Owner Zip:	48226-1413
Owner Contact:	Not reported
Owner Phone:	3132377711
Contact:	Beth Gotthelf
Contact Phone:	(248) 258-1303
Date of Collection:	01/11/2001
Accuracy:	100
Horizontal Datum:	NAD83
Accuracy Value Unit:	FEET
Source:	STATE OF MICHIGAN
Point Line Area:	POINT
Desc Category:	Plant Entrance (Freight)
Method of Collection:	Address Matching-House Number
District:	Region 1 - SE Michigan District Office
Tank ID:	9
Capacity:	250
Tank Status:	Removed from Ground
Substance:	Diesel
Install Date:	Not reported
Remove Date:	03/20/1999
Tank Number:	Not reported
Tank Details Compartments:	Not reported
Tank Release Detection:	Not reported
Pipe Release Detection:	Not reported
Piping Material:	Not reported
Piping Type:	Not reported
Tank Construction:	Not reported
Impressed Device:	Not reported
Latitude:	42.33918
Longitude:	-83.06800

Name:	FORMER CONTINENTAL BAKING CO
Address:	2930 BROOKLYN & GRAND RIV
City,State,Zip:	DETROIT 48201
Facility Type:	CLOSED
Facility ID:	00015882
Facility Region:	Not reported
Owner Name:	DETROIT ENTERTAINMENT LLC
Owner Address:	1922 CASS AVE
Owner City:	DETROIT
Owner State:	MI
Owner Zip:	48226-1413
Owner Contact:	Not reported
Owner Phone:	3132377711
Contact:	Beth Gotthelf
Contact Phone:	(248) 258-1303
Date of Collection:	01/11/2001
Accuracy:	100
Horizontal Datum:	NAD83
Accuracy Value Unit:	FEET
Source:	STATE OF MICHIGAN
Point Line Area:	POINT
Desc Category:	Plant Entrance (Freight)
Method of Collection:	Address Matching-House Number
District:	Region 1 - SE Michigan District Office

FORMER CONTINENTAL BAKING CO (Continued) **U003323440**

Tank ID:	8
Capacity:	250
Tank Status:	Removed from Ground
Substance:	Diesel
Install Date:	Not reported
Remove Date:	03/20/1999
Tank Number:	Not reported
Tank Details Compartments:	Not reported
Tank Release Detection:	Not reported
Pipe Release Detection:	Not reported
Piping Material:	Not reported
Piping Type:	Not reported
Tank Construction:	Not reported
Impressed Device:	Not reported
Latitude:	42.33918
Longitude:	-83.06800

Name:	FORMER CONTINENTAL BAKING CO
Address:	2930 BROOKLYN & GRAND RIV
City,State,Zip:	DETROIT 48201
Facility Type:	CLOSED
Facility ID:	00015882
Facility Region:	Not reported
Owner Name:	DETROIT ENTERTAINMENT LLC
Owner Address:	1922 CASS AVE
Owner City:	DETROIT
Owner State:	MI
Owner Zip:	48226-1413
Owner Contact:	Not reported
Owner Phone:	3132377711
Contact:	Beth Gotthelf
Contact Phone:	(248) 258-1303
Date of Collection:	01/11/2001
Accuracy:	100
Horizontal Datum:	NAD83
Accuracy Value Unit:	FEET
Source:	STATE OF MICHIGAN
Point Line Area:	POINT
Desc Category:	Plant Entrance (Freight)
Method of Collection:	Address Matching-House Number
District:	Region 1 - SE Michigan District Office
Tank ID:	7
Capacity:	250
Tank Status:	Removed from Ground
Substance:	Used Oil
Install Date:	Not reported
Remove Date:	03/20/1999
Tank Number:	Not reported
Tank Details Compartments:	Not reported
Tank Release Detection:	Not reported
Pipe Release Detection:	Not reported
Piping Material:	Not reported
Piping Type:	Not reported
Tank Construction:	Not reported
Impressed Device:	Not reported
Latitude:	42.33918
Longitude:	-83.06800

FORMER CONTINENTAL BAKING CO (Continued) **U003323440**

Name:	FORMER CONTINENTAL BAKING CO
Address:	2930 BROOKLYN & GRAND RIV
City,State,Zip:	DETROIT 48201
Facility Type:	CLOSED
Facility ID:	00015882
Facility Region:	Not reported
Owner Name:	DETROIT ENTERTAINMENT LLC
Owner Address:	1922 CASS AVE
Owner City:	DETROIT
Owner State:	MI
Owner Zip:	48226-1413
Owner Contact:	Not reported
Owner Phone:	3132377711
Contact:	Beth Gotthelf
Contact Phone:	(248) 258-1303
Date of Collection:	01/11/2001
Accuracy:	100
Horizontal Datum:	NAD83
Accuracy Value Unit:	FEET
Source:	STATE OF MICHIGAN
Point Line Area:	POINT
Desc Category:	Plant Entrance (Freight)
Method of Collection:	Address Matching-House Number
District:	Region 1 - SE Michigan District Office
Tank ID:	6
Capacity:	250
Tank Status:	Removed from Ground
Substance:	Other(UNK)
Install Date:	Not reported
Remove Date:	03/20/1999
Tank Number:	Not reported
Tank Details Compartments:	Not reported
Tank Release Detection:	Not reported
Pipe Release Detection:	Not reported
Piping Material:	Not reported
Piping Type:	Not reported
Tank Construction:	Not reported
Impressed Device:	Not reported
Latitude:	42.33918
Longitude:	-83.06800

Name:	FORMER CONTINENTAL BAKING CO
Address:	2930 BROOKLYN & GRAND RIV
City,State,Zip:	DETROIT 48201
Facility Type:	CLOSED
Facility ID:	00015882
Facility Region:	Not reported
Owner Name:	DETROIT ENTERTAINMENT LLC
Owner Address:	1922 CASS AVE
Owner City:	DETROIT
Owner State:	MI
Owner Zip:	48226-1413
Owner Contact:	Not reported
Owner Phone:	3132377711
Contact:	Beth Gotthelf
Contact Phone:	(248) 258-1303
Date of Collection:	01/11/2001

FORMER CONTINENTAL BAKING CO (Continued) **U003323440**

Accuracy:	100
Horizontal Datum:	NAD83
Accuracy Value Unit:	FEET
Source:	STATE OF MICHIGAN
Point Line Area:	POINT
Desc Category:	Plant Entrance (Freight)
Method of Collection:	Address Matching-House Number
District:	Region 1 - SE Michigan District Office
Tank ID:	5
Capacity:	12000
Tank Status:	Removed from Ground
Substance:	Diesel
Install Date:	04/03/1975
Remove Date:	11/01/1993
Tank Number:	Not reported
Tank Details Compartments:	Not reported
Tank Release Detection:	Not reported
Pipe Release Detection:	Not reported
Piping Material:	Not reported
Piping Type:	Not reported
Tank Construction:	Not reported
Impressed Device:	Not reported
Latitude:	42.33918
Longitude:	-83.06800

Name:	FORMER CONTINENTAL BAKING CO
Address:	2930 BROOKLYN & GRAND RIV
City,State,Zip:	DETROIT 48201
Facility Type:	CLOSED
Facility ID:	00015882
Facility Region:	Not reported
Owner Name:	DETROIT ENTERTAINMENT LLC
Owner Address:	1922 CASS AVE
Owner City:	DETROIT
Owner State:	MI
Owner Zip:	48226-1413
Owner Contact:	Not reported
Owner Phone:	3132377711
Contact:	Beth Gotthelf
Contact Phone:	(248) 258-1303
Date of Collection:	01/11/2001
Accuracy:	100
Horizontal Datum:	NAD83
Accuracy Value Unit:	FEET
Source:	STATE OF MICHIGAN
Point Line Area:	POINT
Desc Category:	Plant Entrance (Freight)
Method of Collection:	Address Matching-House Number
District:	Region 1 - SE Michigan District Office
Tank ID:	4
Capacity:	5000
Tank Status:	Removed from Ground
Substance:	Diesel
Install Date:	04/02/1952
Remove Date:	07/17/1995
Tank Number:	Not reported
Tank Details Compartments:	Not reported

FORMER CONTINENTAL BAKING CO (Continued) **U003323440**

Tank Release Detection:	Not reported
Pipe Release Detection:	Not reported
Piping Material:	Not reported
Piping Type:	Not reported
Tank Construction:	Not reported
Impressed Device:	Not reported
Latitude:	42.33918
Longitude:	-83.06800

Name:	FORMER CONTINENTAL BAKING CO
Address:	2930 BROOKLYN & GRAND RIV
City,State,Zip:	DETROIT 48201
Facility Type:	CLOSED
Facility ID:	00015882
Facility Region:	Not reported
Owner Name:	DETROIT ENTERTAINMENT LLC
Owner Address:	1922 CASS AVE
Owner City:	DETROIT
Owner State:	MI
Owner Zip:	48226-1413
Owner Contact:	Not reported
Owner Phone:	3132377711
Contact:	Beth Gotthelf
Contact Phone:	(248) 258-1303
Date of Collection:	01/11/2001
Accuracy:	100
Horizontal Datum:	NAD83
Accuracy Value Unit:	FEET
Source:	STATE OF MICHIGAN
Point Line Area:	POINT
Desc Category:	Plant Entrance (Freight)
Method of Collection:	Address Matching-House Number
District:	Region 1 - SE Michigan District Office
Tank ID:	3
Capacity:	5000
Tank Status:	Closed in Ground
Substance:	Other(UNK)
Install Date:	04/02/1952
Remove Date:	09/30/1988
Tank Number:	Not reported
Tank Details Compartments:	Not reported
Tank Release Detection:	Not reported
Pipe Release Detection:	Not reported
Piping Material:	Not reported
Piping Type:	Not reported
Tank Construction:	Not reported
Impressed Device:	Not reported
Latitude:	42.33918
Longitude:	-83.06800

Name:	FORMER CONTINENTAL BAKING CO
Address:	2930 BROOKLYN & GRAND RIV
City,State,Zip:	DETROIT 48201
Facility Type:	CLOSED
Facility ID:	00015882
Facility Region:	Not reported
Owner Name:	DETROIT ENTERTAINMENT LLC

FORMER CONTINENTAL BAKING CO (Continued) **U003323440**

Owner Address:	1922 CASS AVE
Owner City:	DETROIT
Owner State:	MI
Owner Zip:	48226-1413
Owner Contact:	Not reported
Owner Phone:	3132377711
Contact:	Beth Gotthelf
Contact Phone:	(248) 258-1303
Date of Collection:	01/11/2001
Accuracy:	100
Horizontal Datum:	NAD83
Accuracy Value Unit:	FEET
Source:	STATE OF MICHIGAN
Point Line Area:	POINT
Desc Category:	Plant Entrance (Freight)
Method of Collection:	Address Matching-House Number
District:	Region 1 - SE Michigan District Office
Tank ID:	2
Capacity:	5000
Tank Status:	Closed in Ground
Substance:	Gasoline
Install Date:	04/02/1952
Remove Date:	05/01/1991
Tank Number:	Not reported
Tank Details Compartments:	Not reported
Tank Release Detection:	Not reported
Pipe Release Detection:	Not reported
Piping Material:	Not reported
Piping Type:	Not reported
Tank Construction:	Not reported
Impressed Device:	Not reported
Latitude:	42.33918
Longitude:	-83.06800

Name:	FORMER CONTINENTAL BAKING CO
Address:	2930 BROOKLYN & GRAND RIV
City,State,Zip:	DETROIT 48201
Facility Type:	CLOSED
Facility ID:	00015882
Facility Region:	Not reported
Owner Name:	DETROIT ENTERTAINMENT LLC
Owner Address:	1922 CASS AVE
Owner City:	DETROIT
Owner State:	MI
Owner Zip:	48226-1413
Owner Contact:	Not reported
Owner Phone:	3132377711
Contact:	Beth Gotthelf
Contact Phone:	(248) 258-1303
Date of Collection:	01/11/2001
Accuracy:	100
Horizontal Datum:	NAD83
Accuracy Value Unit:	FEET
Source:	STATE OF MICHIGAN
Point Line Area:	POINT
Desc Category:	Plant Entrance (Freight)
Method of Collection:	Address Matching-House Number

FORMER CONTINENTAL BAKING CO (Continued) **U003323440**

District:	Region 1 - SE Michigan District Office
Tank ID:	13
Capacity:	1120
Tank Status:	Closed in Ground
Substance:	Not reported
Install Date:	Not reported
Remove Date:	05/24/2006
Tank Number:	Not reported
Tank Details Compartments:	Not reported
Tank Release Detection:	Not reported
Pipe Release Detection:	Not reported
Piping Material:	Not reported
Piping Type:	Not reported
Tank Construction:	Not reported
Impressed Device:	Not reported
Latitude:	42.33918
Longitude:	-83.06800

Name:	FORMER CONTINENTAL BAKING CO
Address:	2930 BROOKLYN & GRAND RIV
City,State,Zip:	DETROIT 48201
Facility Type:	CLOSED
Facility ID:	00015882
Facility Region:	Not reported
Owner Name:	DETROIT ENTERTAINMENT LLC
Owner Address:	1922 CASS AVE
Owner City:	DETROIT
Owner State:	MI
Owner Zip:	48226-1413
Owner Contact:	Not reported
Owner Phone:	3132377711
Contact:	Beth Gotthelf
Contact Phone:	(248) 258-1303
Date of Collection:	01/11/2001
Accuracy:	100
Horizontal Datum:	NAD83
Accuracy Value Unit:	FEET
Source:	STATE OF MICHIGAN
Point Line Area:	POINT
Desc Category:	Plant Entrance (Freight)
Method of Collection:	Address Matching-House Number
District:	Region 1 - SE Michigan District Office
Tank ID:	12
Capacity:	250
Tank Status:	Removed from Ground
Substance:	Diesel
Install Date:	Not reported
Remove Date:	03/20/1999
Tank Number:	Not reported
Tank Details Compartments:	Not reported
Tank Release Detection:	Not reported
Pipe Release Detection:	Not reported
Piping Material:	Not reported
Piping Type:	Not reported
Tank Construction:	Not reported
Impressed Device:	Not reported
Latitude:	42.33918

FORMER CONTINENTAL BAKING CO (Continued) **U003323440**

Longitude: -83.06800

Click this hyperlink while viewing on your computer to access
3 additional MI_UST: record(s) in the EDR Site Report.

Name:	FORMER CONTINENTAL BAKING CO
Address:	2930 BROOKLYN & GRAND RIV
City,State,Zip:	DETROIT 48201
Facility Type:	CLOSED
Facility ID:	00015882
Facility Region:	Not reported
Owner Name:	DETROIT ENTERTAINMENT LLC
Owner Address:	1922 CASS AVE
Owner City:	DETROIT
Owner State:	MI
Owner Zip:	48226-1413
Owner Contact:	Not reported
Owner Phone:	3132377711
Contact:	Beth Gotthelf
Contact Phone:	(248) 258-1303
Date of Collection:	01/11/2001
Accuracy:	100
Horizontal Datum:	NAD83
Accuracy Value Unit:	FEET
Source:	STATE OF MICHIGAN
Point Line Area:	POINT
Desc Category:	Plant Entrance (Freight)
Method of Collection:	Address Matching-House Number
District:	Region 1 - SE Michigan District Office
Tank ID:	11
Capacity:	400
Tank Status:	Removed from Ground
Substance:	Gasoline
Install Date:	Not reported
Remove Date:	03/20/1999
Tank Number:	Not reported
Tank Details Compartments:	Not reported
Tank Release Detection:	Not reported
Pipe Release Detection:	Not reported
Piping Material:	Not reported
Piping Type:	Not reported
Tank Construction:	Not reported
Impressed Device:	Not reported
Latitude:	42.33918
Longitude:	-83.06800

INVENTORY:

Name:	FORMER CONTINENTAL BAKING CO
Address:	2930 BROOKLYN & GRAND RIV
City,State,Zip:	DETROIT, MI 48201
Bea Number:	Not reported
Township:	Not reported
District:	Southeast MI
Data Source:	Part 213
Latitude:	42.33919
Longitude:	-83.068

BL318 **WHEELS CORP** **MI LUST** **U003659237**
NE **289 ADELAIDE ST** **MI UST** **N/A**
1/4-1/2 **DETROIT, MI 48201** **MI WDS**
0.480 mi.
2537 ft. **Site 2 of 3 in cluster BL**

Relative:
Higher

Actual:
616 ft.

LUST:

Name:	WHEELS CORP
Address:	289 ADELAIDE ST
City,State,Zip:	DETROIT, MI 48201-
Facility ID:	00039958
Source:	STATE OF MICHIGAN
Owner Name:	WheelsCorp
Owner Address:	Not reported
Owner City,St,Zip:	UNKNOWN, MI
Owner Contact:	Not reported
Owner Phone:	Not reported
Country:	USA
District:	Warren
Site Name:	Wheels Corp
Latitude:	42.34338
Longitude:	-83.05045
Date of Collection:	01/11/2001
Method of Collection:	Address Matching-House Number
Accuracy:	100
Accuracy Value Unit:	FEET
Horizontal Data:	NAD83
Point Line Area:	POINT
Desc Category:	Plant Entrance (Freight)
Leak Number:	C-1163-99
Release Date:	11/09/1999
Substance Released:	Unknown
Release Status:	Closed
Release Closed Date:	03/17/2000

UST:

Name:	WHEELS CORP
Address:	289 ADELAIDE ST
City,State,Zip:	DETROIT 48201-3114
Facility Type:	CLOSED
Facility ID:	00039958
Facility Region:	Not reported
Owner Name:	WHEELS CORP
Owner Address:	289 ADELAIDE ST
Owner City:	DETROIT
Owner State:	MI
Owner Zip:	48201-3114
Owner Contact:	Not reported
Owner Phone:	3138337065
Contact:	PERIETTA EDWARDS
Contact Phone:	(313) 833-7065
Date of Collection:	01/11/2001
Accuracy:	100
Horizontal Datum:	NAD83
Accuracy Value Unit:	FEET
Source:	STATE OF MICHIGAN
Point Line Area:	POINT
Desc Category:	Plant Entrance (Freight)
Method of Collection:	Address Matching-House Number

WHEELS CORP (Continued) **U003659237**

District:	Region 1 - SE Michigan District Office
Tank ID:	2
Capacity:	1000
Tank Status:	Removed from Ground
Substance:	Used Oil
Install Date:	Not reported
Remove Date:	11/09/1999
Tank Number:	Not reported
Tank Details Compartments:	Not reported
Tank Release Detection:	Not reported
Pipe Release Detection:	Not reported
Piping Material:	Not reported
Piping Type:	Not reported
Tank Construction:	Not reported
Impressed Device:	Not reported
Latitude:	42.34338
Longitude:	-83.05045

Name:	WHEELS CORP
Address:	289 ADELAIDE ST
City,State,Zip:	DETROIT 48201-3114
Facility Type:	CLOSED
Facility ID:	00039958
Facility Region:	Not reported
Owner Name:	WHEELS CORP
Owner Address:	289 ADELAIDE ST
Owner City:	DETROIT
Owner State:	MI
Owner Zip:	48201-3114
Owner Contact:	Not reported
Owner Phone:	3138337065
Contact:	PERIETTA EDWARDS
Contact Phone:	(313) 833-7065
Date of Collection:	01/11/2001
Accuracy:	100
Horizontal Datum:	NAD83
Accuracy Value Unit:	FEET
Source:	STATE OF MICHIGAN
Point Line Area:	POINT
Desc Category:	Plant Entrance (Freight)
Method of Collection:	Address Matching-House Number
District:	Region 1 - SE Michigan District Office
Tank ID:	1
Capacity:	1000
Tank Status:	Removed from Ground
Substance:	Used Oil
Install Date:	Not reported
Remove Date:	11/09/1999
Tank Number:	Not reported
Tank Details Compartments:	Not reported
Tank Release Detection:	Not reported
Pipe Release Detection:	Not reported
Piping Material:	Not reported
Piping Type:	Not reported
Tank Construction:	Not reported
Impressed Device:	Not reported
Latitude:	42.34338

WHEELS CORP (Continued) **U003659237**

Longitude: -83.05045

WDS:

Name:	CITY CAB CO
Address:	289 ADELAIDE ST
City,State,Zip:	DETROIT, MI 48201
Site Id:	MIG000009196
WMD Id:	457263
Site Specific Name:	CITY CAB CO
Mailing Address:	289 ADELAIDE ST
Mailing City/State/Zip:	48201
Mailing County:	WAYNE

BJ319 **3407, 3417, 3443, 3465 & 3475 THIRD STRE** **MI INVENTORY** **S123643154**
NW **3443 THIRD STREET** **N/A**
1/4-1/2 **DETROIT, MI**
0.481 mi.
2540 ft. **Site 3 of 3 in cluster BJ**

Relative:
Higher

Actual:
613 ft.

INVENTORY:

Name:	3407, 3417, 3443, 3465 & 3475 THIRD STRE
Address:	3443 THIRD STREET
City,State,Zip:	DETROIT, MI
Bea Number:	Not reported
Township:	Not reported
District:	Southeast MI
Data Source:	Part 201
Latitude:	42.34393
Longitude:	-83.06522

BI320 **FORMER CONTINENTAL BAKING CO** **MI AUL** **S109532471**
West **2930 BROOKLYN AVENUE** **N/A**
1/4-1/2 **DETROIT, MI 48201**
0.481 mi.
2542 ft. **Site 5 of 5 in cluster BI**

Relative:
Lower

Actual:
605 ft.

AUL:

Name:	FORMER CONTINENTAL BAKING CO
Address:	2930 BROOKLYN AVENUE
City,State,Zip:	DETROIT, MI 48201
Status:	Recorded
Site Name:	Not reported
Property:	On-site location
Land Use Restriction Type:	RC
Program Type:	Part 213
Program Support Assigned User:	Nicholas Ekel
Program Support Assigned Date:	04/27/2011
Legal Description Of Property:	Not reported
Based On The Deq Ref #:	11121309033
MDEQ Reference Number:	RC-RRD-213-09-033
Property Or Description Restricted Area:	Not reported
Lead Division:	RRD
File Name Of Hyperlinked Legal Doc:	U:\\KERMIT\\11121309033.PDF
Mapped Polygons Area In Acres:	1.8862000000000001
Mapped Polygons Area In Square Miles:	0.0029
Date Data Entry Started:	04/27/2011

FORMER CONTINENTAL BAKING CO (Continued) **S109532471**

Date Data Entry Finished:	04/27/2011
Individual Or Staff Assoc With The Mapping:	Nicholas Ekel
Program Used To Map Restricted Features:	ArcINFO 9.3 & IcoMAP 4.2
Date Legal Paperwork Stamped/Filed/Register Of Deeds:	11/01/2010
Commercial I Land Use Restriction:	0
Commercial Ii Land Use Restriction:	0
Commercial Iii Land Use Restriction:	0
Commercial Iv Land Use Restriction:	1
Industrial Land Use Restriction:	0
Residential Land Use Restriction:	0
Recreational Land Use Restriction:	0
Multiple Land-Use Restrictions:	0
Site Specific Restrictions:	0
Groundwater Consumption Restrictions:	0
Groundwater Contact Restrictions:	0
Special Well Construction Requirements:	0
Special Building Restrictions:	0
Excavation And Soil Movement Restrictions:	0
Soil Movement Requirements:	0
There Is A Restriction On All Construction:	0
Monitoring Well Protected, No Tampering Or Removal:	0
There Is An Exposure Barrier In Place:	0
There Is A Health And Safety Plan:	0
There Is A Permanent Marker On The Site:	0
Comment:	3/12/2009, QC requested on-site RC reference number. 4/7/2011 received RC for recording.
Map Comments:	20110427 - LRUR is NOT mapped in KERMIT - Nick Ekel 20110427 - LRUR is mapped in KERMIT - Nick Ekel

---

BL321 **FORMER GASOLINE STATION** **MI LUST** **U003758970**
NE **2621 BRUSH ST** **MI UST** **N/A**
1/4-1/2 **DETROIT, MI 48201** **MI WDS**
0.484 mi.
2556 ft. **Site 3 of 3 in cluster BL**

Relative:
Higher

Actual:
616 ft.

LUST:

Name:	FORMER GASOLINE STATION
Address:	2621 BRUSH ST
City,State,Zip:	DETROIT, MI 48201-
Facility ID:	00040567
Source:	STATE OF MICHIGAN
Owner Name:	CharterOak Homes Inc
Owner Address:	Not reported
Owner City,St,Zip:	UNKNOWN, MI
Owner Contact:	Not reported
Owner Phone:	Not reported
Country:	USA
District:	Warren
Site Name:	Former Gasoline Station
Latitude:	42.34388
Longitude:	-83.04999
Date of Collection:	10/05/2004
Method of Collection:	Address Matching-House Number
Accuracy:	100
Accuracy Value Unit:	FEET
Horizontal Data:	NAD83
Point Line Area:	POINT
Desc Category:	Plant Entrance (Freight)

FORMER GASOLINE STATION (Continued) **U003758970**

Leak Number: C-0919-00
Release Date: 11/13/2000
Substance Released: Unknown
Release Status: Closed
Release Closed Date: 04/12/2001

UST:

Name: FORMER GASOLINE STATION
Address: 2621 BRUSH ST
City,State,Zip: DETROIT 48201
Facility Type: CLOSED
Facility ID: 00040567
Facility Region: Not reported
Owner Name: CHARTER OAK HOMES INC
Owner Address: 41050 VINCENTI CT
Owner City: NOVI
Owner State: MI
Owner Zip: 48375-1921
Owner Contact: Not reported
Owner Phone: 2486151313
Contact: Douglas M McDowell
Contact Phone: 248-399-2066
Date of Collection: 10/05/2004
Accuracy: 100
Horizontal Datum: NAD83
Accuracy Value Unit: FEET
Source: STATE OF MICHIGAN
Point Line Area: POINT
Desc Category: Plant Entrance (Freight)
Method of Collection: Address Matching-House Number
District: Region 1 - SE Michigan District Office
Tank ID: 5
Capacity: 200
Tank Status: Removed from Ground
Substance: Gasoline
Install Date: Not reported
Remove Date: 11/13/2000
Tank Number: Not reported
Tank Details Compartments: Not reported
Tank Release Detection: Not reported
Pipe Release Detection: Not reported
Piping Material: Not reported
Piping Type: Not reported
Tank Construction: Not reported
Impressed Device: Not reported
Latitude: 42.34388
Longitude: -83.04999

Name: FORMER GASOLINE STATION
Address: 2621 BRUSH ST
City,State,Zip: DETROIT 48201
Facility Type: CLOSED
Facility ID: 00040567
Facility Region: Not reported
Owner Name: CHARTER OAK HOMES INC
Owner Address: 41050 VINCENTI CT
Owner City: NOVI
Owner State: MI

FORMER GASOLINE STATION (Continued) **U003758970**

Owner Zip:	48375-1921
Owner Contact:	Not reported
Owner Phone:	2486151313
Contact:	Douglas M McDowell
Contact Phone:	248-399-2066
Date of Collection:	10/05/2004
Accuracy:	100
Horizontal Datum:	NAD83
Accuracy Value Unit:	FEET
Source:	STATE OF MICHIGAN
Point Line Area:	POINT
Desc Category:	Plant Entrance (Freight)
Method of Collection:	Address Matching-House Number
District:	Region 1 - SE Michigan District Office
Tank ID:	4
Capacity:	1000
Tank Status:	Removed from Ground
Substance:	Gasoline
Install Date:	Not reported
Remove Date:	11/13/2000
Tank Number:	Not reported
Tank Details Compartments:	Not reported
Tank Release Detection:	Not reported
Pipe Release Detection:	Not reported
Piping Material:	Not reported
Piping Type:	Not reported
Tank Construction:	Not reported
Impressed Device:	Not reported
Latitude:	42.34388
Longitude:	-83.04999

Name:	FORMER GASOLINE STATION
Address:	2621 BRUSH ST
City,State,Zip:	DETROIT 48201
Facility Type:	CLOSED
Facility ID:	00040567
Facility Region:	Not reported
Owner Name:	CHARTER OAK HOMES INC
Owner Address:	41050 VINCENTI CT
Owner City:	NOVI
Owner State:	MI
Owner Zip:	48375-1921
Owner Contact:	Not reported
Owner Phone:	2486151313
Contact:	Douglas M McDowell
Contact Phone:	248-399-2066
Date of Collection:	10/05/2004
Accuracy:	100
Horizontal Datum:	NAD83
Accuracy Value Unit:	FEET
Source:	STATE OF MICHIGAN
Point Line Area:	POINT
Desc Category:	Plant Entrance (Freight)
Method of Collection:	Address Matching-House Number
District:	Region 1 - SE Michigan District Office
Tank ID:	3
Capacity:	560

FORMER GASOLINE STATION (Continued) **U003758970**

Tank Status:	Removed from Ground
Substance:	Gasoline
Install Date:	Not reported
Remove Date:	11/13/2000
Tank Number:	Not reported
Tank Details Compartments:	Not reported
Tank Release Detection:	Not reported
Pipe Release Detection:	Not reported
Piping Material:	Not reported
Piping Type:	Not reported
Tank Construction:	Not reported
Impressed Device:	Not reported
Latitude:	42.34388
Longitude:	-83.04999

Name:	FORMER GASOLINE STATION
Address:	2621 BRUSH ST
City,State,Zip:	DETROIT 48201
Facility Type:	CLOSED
Facility ID:	00040567
Facility Region:	Not reported
Owner Name:	CHARTER OAK HOMES INC
Owner Address:	41050 VINCENTI CT
Owner City:	NOVI
Owner State:	MI
Owner Zip:	48375-1921
Owner Contact:	Not reported
Owner Phone:	2486151313
Contact:	Douglas M McDowell
Contact Phone:	248-399-2066
Date of Collection:	10/05/2004
Accuracy:	100
Horizontal Datum:	NAD83
Accuracy Value Unit:	FEET
Source:	STATE OF MICHIGAN
Point Line Area:	POINT
Desc Category:	Plant Entrance (Freight)
Method of Collection:	Address Matching-House Number
District:	Region 1 - SE Michigan District Office
Tank ID:	2
Capacity:	2000
Tank Status:	Removed from Ground
Substance:	Gasoline
Install Date:	Not reported
Remove Date:	11/13/2000
Tank Number:	Not reported
Tank Details Compartments:	Not reported
Tank Release Detection:	Not reported
Pipe Release Detection:	Not reported
Piping Material:	Not reported
Piping Type:	Not reported
Tank Construction:	Not reported
Impressed Device:	Not reported
Latitude:	42.34388
Longitude:	-83.04999

Name:	FORMER GASOLINE STATION

FORMER GASOLINE STATION (Continued) **U003758970**

Address:	2621 BRUSH ST
City,State,Zip:	DETROIT 48201
Facility Type:	CLOSED
Facility ID:	00040567
Facility Region:	Not reported
Owner Name:	CHARTER OAK HOMES INC
Owner Address:	41050 VINCENTI CT
Owner City:	NOVI
Owner State:	MI
Owner Zip:	48375-1921
Owner Contact:	Not reported
Owner Phone:	2486151313
Contact:	Douglas M McDowell
Contact Phone:	248-399-2066
Date of Collection:	10/05/2004
Accuracy:	100
Horizontal Datum:	NAD83
Accuracy Value Unit:	FEET
Source:	STATE OF MICHIGAN
Point Line Area:	POINT
Desc Category:	Plant Entrance (Freight)
Method of Collection:	Address Matching-House Number
District:	Region 1 - SE Michigan District Office
Tank ID:	1
Capacity:	1000
Tank Status:	Removed from Ground
Substance:	Gasoline
Install Date:	Not reported
Remove Date:	11/13/2000
Tank Number:	Not reported
Tank Details Compartments:	Not reported
Tank Release Detection:	Not reported
Pipe Release Detection:	Not reported
Piping Material:	Not reported
Piping Type:	Not reported
Tank Construction:	Not reported
Impressed Device:	Not reported
Latitude:	42.34388
Longitude:	-83.04999

WDS:

Name:	CHARTER OAK HOMES
Address:	2621 BRUSH ST
City,State,Zip:	DETROIT, MI 48201
Site Id:	MIG000062216
WMD Id:	421360
Site Specific Name:	CHARTER OAKS HOMES
Mailing Address:	2621 BRUSH ST
Mailing City/State/Zip:	48201
Mailing County:	WAYNE

BN322
NW
1/4-1/2
0.491 mi.
2594 ft.

CAFFREY ENTERPRISES, LLC
687 AND 697 MYRTLE
WAYNE (County), MI 48201

MI INVENTORY **S114033123**
N/A

Site 1 of 4 in cluster BN

Relative:
Higher

Actual:
614 ft.

INVENTORY:

Name:	CAFFREY ENTERPRISES, LLC
Address:	687 AND 697 MYRTLE
City,State,Zip:	MI 48201
Bea Number:	201105023LV
Township:	Detroit
District:	Southeast MI
Data Source:	BEA
Latitude:	Not reported
Longitude:	Not reported

BN323
NW
1/4-1/2
0.491 mi.
2594 ft.

CAFFREY ENTERPRISES, LLC
687 AND 697 MYRTLE
DETROIT, MI 48201

MI BEA **S111455246**
N/A

Site 2 of 4 in cluster BN

Relative:
Higher

Actual:
614 ft.

BEA:

Secondary Address:	Not reported
BEA Number:	5023
District:	Southeast MI
Date Received:	12/27/2011
Submitter Name:	Caffrey Enterprises, LLC
Petition Determination:	No Request
Petition Disclosure:	0
Category:	Not reported
Determination 20107A:	No Request
Reviewer:	thorntop
Division Assigned:	RD

324
North
1/4-1/2
0.492 mi.
2599 ft.

MONDRIAN @ MIDTOWN REDEVELOPMENT
3455 WOODWARD AVE @ 13 STIMSON ST
DETROIT, MI

MI INVENTORY **S122898497**
N/A

Relative:
Higher

Actual:
619 ft.

INVENTORY:

Name:	MONDRIAN @ MIDTOWN REDEVELOPMENT
Address:	3455 WOODWARD AVE @ 13 STIMSON ST
City,State,Zip:	DETROIT, MI
Bea Number:	Not reported
Township:	Not reported
District:	Southeast MI
Data Source:	Part 201
Latitude:	42.34612
Longitude:	-83.05744

BN325 **CAFFREY ENTERPRISES, LLC** **MI INVENTORY** **S117977658**
NW **3484 THIRD STREET** **N/A**
1/4-1/2 **WAYNE (County), MI 48201**
0.495 mi.
2612 ft. **Site 3 of 4 in cluster BN**

Relative:
Higher
Actual:
614 ft.

INVENTORY:

Name:	CAFFREY ENTERPRISES, LLC
Address:	3484 THIRD STREET
City,State,Zip:	MI 48201
Bea Number:	201506462LV
Township:	Detroit
District:	Southeast MI
Data Source:	BEA
Latitude:	42.34401
Longitude:	-83.06474

BN326 **CAFFREY ENTERPRISES** **MI INVENTORY** **S117977659**
NW **3484 THIRD STREET** **N/A**
1/4-1/2 **DETROIT, MI 48201**
0.495 mi.
2612 ft. **Site 4 of 4 in cluster BN**

Relative:
Higher
Actual:
614 ft.

INVENTORY:

Name:	CAFFREY ENTERPRISES
Address:	3484 THIRD STREET
City,State,Zip:	DETROIT, MI 48201
Bea Number:	Not reported
Township:	Detroit
District:	Southeast MI
Data Source:	Part 201
Latitude:	42.34401
Longitude:	-83.06474

---

327 **DETROIT MEDICAL CENTER** **MI BEA** **S104910272**
NNW **SECOND AND MYRTLE** **N/A**
1/4-1/2 **DETROIT, MI**
0.496 mi.
2619 ft.

Relative:
Higher
Actual:
616 ft.

BEA:

Secondary Address:	Not reported
BEA Number:	162
District:	Southeast MI
Date Received:	08/26/1996
Submitter Name:	DETROIT MEDICAL CENTER
Petition Determination:	Affirmed
Petition Disclosure:	1
Category:	No Hazardous Substance(s)
Determination 20107A:	Pending
Reviewer:	russelje
Division Assigned:	Environmental Response Division

328 NNE 1/4-1/2 0.497 mi. 2624 ft. | **DET MULTI-SITE (111-113 WATSON)**
111-113 WATSON
DETROIT, MI | **MI INVENTORY** | **S121186569**
N/A

Relative: Higher
Actual: 619 ft.

INVENTORY:

Name:	DET MULTI-SITE (111-113 WATSON)
Address:	111-113 WATSON
City,State,Zip:	DETROIT, MI
Bea Number:	Not reported
Township:	Detroit
District:	Southeast MI
Data Source:	Part 201
Latitude:	42.34576
Longitude:	-83.05434

---

329 NNW 1/2-1 0.576 mi. 3041 ft. | **GERI'S AUTO SERVICE**
3574 2ND AVE
DETROIT, MI 48201 | **MI LUST**
MI UST
MI PART 201
MI WDS | **U003323281**
N/A

Relative: Higher
Actual: 618 ft.

LUST:

Name:	GERI'S AUTO SERVICE
Address:	3574 2ND AVE
City,State,Zip:	DETROIT, MI 48201-2306
Facility ID:	00015274
Source:	STATE OF MICHIGAN
Owner Name:	MattTatrian
Owner Address:	Not reported
Owner City,St,Zip:	UNKNOWN, MI
Owner Contact:	Not reported
Owner Phone:	Not reported
Country:	USA
District:	Warren
Site Name:	Mack's Service
Latitude:	42.34547
Longitude:	-83.06330
Date of Collection:	01/11/2001
Method of Collection:	Address Matching-House Number
Accuracy:	100
Accuracy Value Unit:	FEET
Horizontal Data:	NAD83
Point Line Area:	POINT
Desc Category:	Plant Entrance (Freight)
Leak Number:	C-0318-01
Release Date:	05/21/2001
Substance Released:	Gasoline
Release Status:	Closed
Release Closed Date:	01/31/2002

UST:

Name:	GERI'S AUTO SERVICE
Address:	3574 2ND AVE
City,State,Zip:	DETROIT 48201-2306
Facility Type:	CLOSED
Facility ID:	00015274
Facility Region:	Not reported

GERI'S AUTO SERVICE (Continued) **U003323281**

Owner Name:	MATT TATRIAN
Owner Address:	PO BOX 12549
Owner City:	DETROIT
Owner State:	MI
Owner Zip:	48209
Owner Contact:	Not reported
Owner Phone:	3137210141
Contact:	GERI HANKE
Contact Phone:	(313) 832-5151
Date of Collection:	01/11/2001
Accuracy:	100
Horizontal Datum:	NAD83
Accuracy Value Unit:	FEET
Source:	STATE OF MICHIGAN
Point Line Area:	POINT
Desc Category:	Plant Entrance (Freight)
Method of Collection:	Address Matching-House Number
District:	Region 1 - SE Michigan District Office
Tank ID:	6
Capacity:	1000
Tank Status:	Removed from Ground
Substance:	Gasoline
Install Date:	Not reported
Remove Date:	05/22/2001
Tank Number:	Not reported
Tank Details Compartments:	Not reported
Tank Release Detection:	Not reported
Pipe Release Detection:	Not reported
Piping Material:	Not reported
Piping Type:	Not reported
Tank Construction:	Not reported
Impressed Device:	Not reported
Latitude:	42.34547
Longitude:	-83.06330

Name:	GERI'S AUTO SERVICE
Address:	3574 2ND AVE
City,State,Zip:	DETROIT 48201-2306
Facility Type:	CLOSED
Facility ID:	00015274
Facility Region:	Not reported
Owner Name:	MATT TATRIAN
Owner Address:	PO BOX 12549
Owner City:	DETROIT
Owner State:	MI
Owner Zip:	48209
Owner Contact:	Not reported
Owner Phone:	3137210141
Contact:	GERI HANKE
Contact Phone:	(313) 832-5151
Date of Collection:	01/11/2001
Accuracy:	100
Horizontal Datum:	NAD83
Accuracy Value Unit:	FEET
Source:	STATE OF MICHIGAN
Point Line Area:	POINT
Desc Category:	Plant Entrance (Freight)

GERI'S AUTO SERVICE (Continued) **U003323281**

Method of Collection:	Address Matching-House Number
District:	Region 1 - SE Michigan District Office
Tank ID:	5
Capacity:	1000
Tank Status:	Removed from Ground
Substance:	Gasoline
Install Date:	Not reported
Remove Date:	05/22/2001
Tank Number:	Not reported
Tank Details Compartments:	Not reported
Tank Release Detection:	Not reported
Pipe Release Detection:	Not reported
Piping Material:	Not reported
Piping Type:	Not reported
Tank Construction:	Not reported
Impressed Device:	Not reported
Latitude:	42.34547
Longitude:	-83.06330

Name:	GERI'S AUTO SERVICE
Address:	3574 2ND AVE
City,State,Zip:	DETROIT 48201-2306
Facility Type:	CLOSED
Facility ID:	00015274
Facility Region:	Not reported
Owner Name:	MATT TATRIAN
Owner Address:	PO BOX 12549
Owner City:	DETROIT
Owner State:	MI
Owner Zip:	48209
Owner Contact:	Not reported
Owner Phone:	3137210141
Contact:	GERI HANKE
Contact Phone:	(313) 832-5151
Date of Collection:	01/11/2001
Accuracy:	100
Horizontal Datum:	NAD83
Accuracy Value Unit:	FEET
Source:	STATE OF MICHIGAN
Point Line Area:	POINT
Desc Category:	Plant Entrance (Freight)
Method of Collection:	Address Matching-House Number
District:	Region 1 - SE Michigan District Office
Tank ID:	4
Capacity:	500
Tank Status:	Removed from Ground
Substance:	Gasoline
Install Date:	Not reported
Remove Date:	05/21/2001
Tank Number:	Not reported
Tank Details Compartments:	Not reported
Tank Release Detection:	Not reported
Pipe Release Detection:	Not reported
Piping Material:	Not reported
Piping Type:	Not reported
Tank Construction:	Not reported
Impressed Device:	Not reported

GERI'S AUTO SERVICE (Continued) **U003323281**

Latitude:	42.34547
Longitude:	-83.06330

Name:	GERI'S AUTO SERVICE
Address:	3574 2ND AVE
City,State,Zip:	DETROIT 48201-2306
Facility Type:	CLOSED
Facility ID:	00015274
Facility Region:	Not reported
Owner Name:	MATT TATRIAN
Owner Address:	PO BOX 12549
Owner City:	DETROIT
Owner State:	MI
Owner Zip:	48209
Owner Contact:	Not reported
Owner Phone:	3137210141
Contact:	GERI HANKE
Contact Phone:	(313) 832-5151
Date of Collection:	01/11/2001
Accuracy:	100
Horizontal Datum:	NAD83
Accuracy Value Unit:	FEET
Source:	STATE OF MICHIGAN
Point Line Area:	POINT
Desc Category:	Plant Entrance (Freight)
Method of Collection:	Address Matching-House Number
District:	Region 1 - SE Michigan District Office
Tank ID:	3
Capacity:	6000
Tank Status:	Removed from Ground
Substance:	Gasoline
Install Date:	Not reported
Remove Date:	05/21/2001
Tank Number:	Not reported
Tank Details Compartments:	Not reported
Tank Release Detection:	Not reported
Pipe Release Detection:	Not reported
Piping Material:	Not reported
Piping Type:	Not reported
Tank Construction:	Not reported
Impressed Device:	Not reported
Latitude:	42.34547
Longitude:	-83.06330

Name:	GERI'S AUTO SERVICE
Address:	3574 2ND AVE
City,State,Zip:	DETROIT 48201-2306
Facility Type:	CLOSED
Facility ID:	00015274
Facility Region:	Not reported
Owner Name:	MATT TATRIAN
Owner Address:	PO BOX 12549
Owner City:	DETROIT
Owner State:	MI
Owner Zip:	48209
Owner Contact:	Not reported
Owner Phone:	3137210141

GERI'S AUTO SERVICE (Continued) **U003323281**

Contact:	GERI HANKE
Contact Phone:	(313) 832-5151
Date of Collection:	01/11/2001
Accuracy:	100
Horizontal Datum:	NAD83
Accuracy Value Unit:	FEET
Source:	STATE OF MICHIGAN
Point Line Area:	POINT
Desc Category:	Plant Entrance (Freight)
Method of Collection:	Address Matching-House Number
District:	Region 1 - SE Michigan District Office
Tank ID:	2
Capacity:	6000
Tank Status:	Removed from Ground
Substance:	Gasoline
Install Date:	Not reported
Remove Date:	05/21/2001
Tank Number:	Not reported
Tank Details Compartments:	Not reported
Tank Release Detection:	Not reported
Pipe Release Detection:	Not reported
Piping Material:	Not reported
Piping Type:	Not reported
Tank Construction:	Not reported
Impressed Device:	Not reported
Latitude:	42.34547
Longitude:	-83.06330

Name:	GERI'S AUTO SERVICE
Address:	3574 2ND AVE
City,State,Zip:	DETROIT 48201-2306
Facility Type:	CLOSED
Facility ID:	00015274
Facility Region:	Not reported
Owner Name:	MATT TATRIAN
Owner Address:	PO BOX 12549
Owner City:	DETROIT
Owner State:	MI
Owner Zip:	48209
Owner Contact:	Not reported
Owner Phone:	3137210141
Contact:	GERI HANKE
Contact Phone:	(313) 832-5151
Date of Collection:	01/11/2001
Accuracy:	100
Horizontal Datum:	NAD83
Accuracy Value Unit:	FEET
Source:	STATE OF MICHIGAN
Point Line Area:	POINT
Desc Category:	Plant Entrance (Freight)
Method of Collection:	Address Matching-House Number
District:	Region 1 - SE Michigan District Office
Tank ID:	1
Capacity:	6000
Tank Status:	Removed from Ground
Substance:	Gasoline
Install Date:	Not reported

GERI'S AUTO SERVICE (Continued) **U003323281**

Remove Date:	05/21/2001
Tank Number:	Not reported
Tank Details Compartments:	Not reported
Tank Release Detection:	Not reported
Pipe Release Detection:	Not reported
Piping Material:	Not reported
Piping Type:	Not reported
Tank Construction:	Not reported
Impressed Device:	Not reported
Latitude:	42.34547
Longitude:	-83.06330

PART 201:

Facility ID:	82001810
Facility Status:	**See Leaking Underground Storage Tank Site Database**
Source:	Gasoline Service Station
SAM Score:	17
SAM Score Date:	06/24/2004
Township:	Not reported
Range:	Not reported
Section:	Not reported
Quarter:	Not reported
Quarter/Quarter:	Not reported
Pollutants:	Not reported

WDS:

Name:	SUNOCO INC
Address:	3574 2ND AVE
City,State,Zip:	DETROIT, MI 48201
Site Id:	MID000684720
WMD Id:	392413
Site Specific Name:	SUNOCO SERVICE STATION
Mailing Address:	3574 2ND AVE
Mailing City/State/Zip:	48201
Mailing County:	WAYNE

Name:	GERIS AUTO SERVICE
Address:	3574 2ND AVE
City,State,Zip:	DETROIT, MI 48201
Site Id:	MIG000047007
WMD Id:	416274
Site Specific Name:	GERIS AUTO SERVICE
Mailing Address:	3574 2ND AVE
Mailing City/State/Zip:	48201
Mailing County:	WAYNE

---

330 SE 1/2-1 0.595 mi. 3141 ft. | **HUDSON BUILDING 1206 WOODWARD AVE DETROIT, MI 48226** | **MI BROWNFIELDS MI PART 201 MI WDS** | **S105144848 N/A**

Relative: Lower
Actual: 601 ft.

BROWNFIELDS:

Facility ID:	Not reported
Region:	1
Status:	partially completed
Properry Use:	parking garage

HUDSON BUILDING (Continued) **S105144848**

BEA: No
Ernie Id Number: 82001578

PART 201:
Facility ID: 82001578
Facility Status: **Interim Response conducted - No further activities anticipated**
Source: Department Stores
SAM Score: 20
SAM Score Date: 11/18/1998
Township: 2S
Range: 12E
Section: 20
Quarter: NE
Quarter/Quarter: NW
Pollutants: Asbestos; Methylene chloride

WDS:
Name: HUDSON BUILDING
Address: 1206 WOODWARD AVE
City,State,Zip: DETROIT, MI 48226
Site Id: MIR000022087
WMD Id: 411383
Site Specific Name: HUDSON BUILDING
Mailing Address: 150 W JEFFERSON AVE
Mailing City/State/Zip: 48226
Mailing County: WAYNE

331
SE
1/2-1
0.678 mi.
3579 ft.

HUDSON AREA REDEVELOPMENT PROJECT **MI INVENTORY** **S108959561**
MI PART 201 **N/A**

DETROIT, MI 48226

Relative:
Lower

Actual:
600 ft.

INVENTORY:
Name: HUDSON AREA REDEVELOPMENT PROJECT
Address: Not reported
City,State,Zip: DETROIT, MI 48226
Bea Number: Not reported
Township: Detroit
District: Southeast MI
Data Source: Part 201
Latitude: 42.33255
Longitude: -83.04628

PART 201:
Facility ID: 82001616
Facility Status: **Interim Response conducted - No further activities anticipated**
Source: General Merchandise Stores
SAM Score: 18
SAM Score Date: 09/07/2004
Township: Not reported
Range: Not reported
Section: Not reported
Quarter: Not reported
Quarter/Quarter: Not reported
Pollutants: Not reported

332 SE 1/2-1 0.832 mi. 4392 ft. | **MICH CON GAS CO STATION J**
TIREMAN AVE. BTWN LIVERNOIS AND EPWORTH
DETROIT, MI 48228 | **MI INVENTORY**
MI PART 201 | **S103085277**
N/A

Relative: Lower

Actual: 595 ft.

INVENTORY:

Name:	MICH CON GAS CO STATION J
Address:	TIREMAN AVE. BTWN LIVERNOIS AND EPWORTH
City,State,Zip:	DETROIT, MI 48228
Bea Number:	Not reported
Township:	Detroit
District:	Southeast MI
Data Source:	Part 201
Latitude:	42.32924
Longitude:	-83.04641

PART 201:

Facility ID:	82000031
Facility Status:	**Remedial Action in Progress (may incl. use restrictions, O&M and/or monitoring)**
Source:	Petroleum Refining
SAM Score:	20
SAM Score Date:	03/16/2004
Township:	02S
Range:	11E
Section:	3
Quarter:	Not reported
Quarter/Quarter:	Not reported
Pollutants:	Benzene; Pyrene; Toluene; Heavy metals

Count: 2 records.

ORPHAN SUMMARY

City	EDR ID	Site Name	Site Address	Zip	Database(s)
DETROIT	S103594610	ST. ANNE'S GATE PROPERTIES	16TH & 18TH STREET OF LAFAYETT	48216	MI PART 201, MI DEL PART 201
DETROIT	S108959577	SPARETIME FAMILY ENTERTAINMENT CEN	LYCASTE/JEFFERSON		MI PART 201

GOVERNMENT RECORDS SEARCHED / DATA CURRENCY TRACKING

To maintain currency of the following federal and state databases, EDR contacts the appropriate governmental agency on a monthly or quarterly basis, as required.

Number of Days to Update: Provides confirmation that EDR is reporting records that have been updated within 90 days from the date the government agency made the information available to the public.

STANDARD ENVIRONMENTAL RECORDS

Federal NPL site list

NPL: National Priority List

National Priorities List (Superfund). The NPL is a subset of CERCLIS and identifies over 1,200 sites for priority cleanup under the Superfund Program. NPL sites may encompass relatively large areas. As such, EDR provides polygon coverage for over 1,000 NPL site boundaries produced by EPA's Environmental Photographic Interpretation Center (EPIC) and regional EPA offices.

Date of Government Version: 10/28/2020
Date Data Arrived at EDR: 11/05/2020
Date Made Active in Reports: 11/25/2020
Number of Days to Update: 20

Source: EPA
Telephone: N/A
Last EDR Contact: 12/02/2020
Next Scheduled EDR Contact: 01/11/2021
Data Release Frequency: Quarterly

NPL Site Boundaries

Sources:

EPA's Environmental Photographic Interpretation Center (EPIC)
Telephone: 202-564-7333

EPA Region 1
Telephone 617-918-1143

EPA Region 6
Telephone: 214-655-6659

EPA Region 3
Telephone 215-814-5418

EPA Region 7
Telephone: 913-551-7247

EPA Region 4
Telephone 404-562-8033

EPA Region 8
Telephone: 303-312-6774

EPA Region 5
Telephone 312-886-6686

EPA Region 9
Telephone: 415-947-4246

EPA Region 10
Telephone 206-553-8665

Proposed NPL: Proposed National Priority List Sites

A site that has been proposed for listing on the National Priorities List through the issuance of a proposed rule in the Federal Register. EPA then accepts public comments on the site, responds to the comments, and places on the NPL those sites that continue to meet the requirements for listing.

Date of Government Version: 10/28/2020
Date Data Arrived at EDR: 11/05/2020
Date Made Active in Reports: 11/25/2020
Number of Days to Update: 20

Source: EPA
Telephone: N/A
Last EDR Contact: 12/02/2020
Next Scheduled EDR Contact: 01/11/2021
Data Release Frequency: Quarterly

NPL LIENS: Federal Superfund Liens

Federal Superfund Liens. Under the authority granted the USEPA by CERCLA of 1980, the USEPA has the authority to file liens against real property in order to recover remedial action expenditures or when the property owner received notification of potential liability. USEPA compiles a listing of filed notices of Superfund Liens.

Date of Government Version: 10/15/1991
Date Data Arrived at EDR: 02/02/1994
Date Made Active in Reports: 03/30/1994
Number of Days to Update: 56

Source: EPA
Telephone: 202-564-4267
Last EDR Contact: 08/15/2011
Next Scheduled EDR Contact: 11/28/2011
Data Release Frequency: No Update Planned

Federal Delisted NPL site list

Delisted NPL: National Priority List Deletions

The National Oil and Hazardous Substances Pollution Contingency Plan (NCP) establishes the criteria that the EPA uses to delete sites from the NPL. In accordance with 40 CFR 300.425.(e), sites may be deleted from the NPL where no further response is appropriate.

Date of Government Version: 10/28/2020
Date Data Arrived at EDR: 11/05/2020
Date Made Active in Reports: 11/25/2020
Number of Days to Update: 20

Source: EPA
Telephone: N/A
Last EDR Contact: 12/02/2020
Next Scheduled EDR Contact: 01/11/2021
Data Release Frequency: Quarterly

Federal CERCLIS list

FEDERAL FACILITY: Federal Facility Site Information listing

A listing of National Priority List (NPL) and Base Realignment and Closure (BRAC) sites found in the Comprehensive Environmental Response, Compensation and Liability Information System (CERCLIS) Database where EPA Federal Facilities Restoration and Reuse Office is involved in cleanup activities.

Date of Government Version: 04/03/2019
Date Data Arrived at EDR: 04/05/2019
Date Made Active in Reports: 05/14/2019
Number of Days to Update: 39

Source: Environmental Protection Agency
Telephone: 703-603-8704
Last EDR Contact: 10/02/2020
Next Scheduled EDR Contact: 01/11/2021
Data Release Frequency: Varies

SEMS: Superfund Enterprise Management System

SEMS (Superfund Enterprise Management System) tracks hazardous waste sites, potentially hazardous waste sites, and remedial activities performed in support of EPA's Superfund Program across the United States. The list was formerly know as CERCLIS, renamed to SEMS by the EPA in 2015. The list contains data on potentially hazardous waste sites that have been reported to the USEPA by states, municipalities, private companies and private persons, pursuant to Section 103 of the Comprehensive Environmental Response, Compensation, and Liability Act (CERCLA). This dataset also contains sites which are either proposed to or on the National Priorities List (NPL) and the sites which are in the screening and assessment phase for possible inclusion on the NPL.

Date of Government Version: 10/28/2020
Date Data Arrived at EDR: 11/05/2020
Date Made Active in Reports: 11/25/2020
Number of Days to Update: 20

Source: EPA
Telephone: 800-424-9346
Last EDR Contact: 12/02/2020
Next Scheduled EDR Contact: 01/25/2021
Data Release Frequency: Quarterly

Federal CERCLIS NFRAP site list

SEMS-ARCHIVE: Superfund Enterprise Management System Archive

SEMS-ARCHIVE (Superfund Enterprise Management System Archive) tracks sites that have no further interest under the Federal Superfund Program based on available information. The list was formerly known as the CERCLIS-NFRAP, renamed to SEMS ARCHIVE by the EPA in 2015. EPA may perform a minimal level of assessment work at a site while it is archived if site conditions change and/or new information becomes available. Archived sites have been removed and archived from the inventory of SEMS sites. Archived status indicates that, to the best of EPA's knowledge, assessment at a site has been completed and that EPA has determined no further steps will be taken to list the site on the National Priorities List (NPL), unless information indicates this decision was not appropriate or other considerations require a recommendation for listing at a later time. The decision does not necessarily mean that there is no hazard associated with a given site; it only means that. based upon available information, the location is not judged to be potential NPL site.

Date of Government Version: 10/28/2020
Date Data Arrived at EDR: 11/05/2020
Date Made Active in Reports: 11/25/2020
Number of Days to Update: 20

Source: EPA
Telephone: 800-424-9346
Last EDR Contact: 12/02/2020
Next Scheduled EDR Contact: 01/25/2021
Data Release Frequency: Quarterly

Federal RCRA CORRACTS facilities list

CORRACTS: Corrective Action Report

CORRACTS identifies hazardous waste handlers with RCRA corrective action activity.

Date of Government Version: 06/15/2020
Date Data Arrived at EDR: 06/22/2020
Date Made Active in Reports: 09/17/2020
Number of Days to Update: 87

Source: EPA
Telephone: 800-424-9346
Last EDR Contact: 09/22/2020
Next Scheduled EDR Contact: 01/04/2021
Data Release Frequency: Quarterly

Federal RCRA non-CORRACTS TSD facilities list

RCRA-TSDF: RCRA - Treatment, Storage and Disposal

RCRAInfo is EPA's comprehensive information system, providing access to data supporting the Resource Conservation and Recovery Act (RCRA) of 1976 and the Hazardous and Solid Waste Amendments (HSWA) of 1984. The database includes selective information on sites which generate, transport, store, treat and/or dispose of hazardous waste as defined by the Resource Conservation and Recovery Act (RCRA). Transporters are individuals or entities that move hazardous waste from the generator offsite to a facility that can recycle, treat, store, or dispose of the waste. TSDFs treat, store, or dispose of the waste.

Date of Government Version: 06/15/2020
Date Data Arrived at EDR: 06/22/2020
Date Made Active in Reports: 09/18/2020
Number of Days to Update: 88

Source: Environmental Protection Agency
Telephone: 312-886-6186
Last EDR Contact: 09/22/2020
Next Scheduled EDR Contact: 01/04/2021
Data Release Frequency: Quarterly

Federal RCRA generators list

RCRA-LQG: RCRA - Large Quantity Generators

RCRAInfo is EPA's comprehensive information system, providing access to data supporting the Resource Conservation and Recovery Act (RCRA) of 1976 and the Hazardous and Solid Waste Amendments (HSWA) of 1984. The database includes selective information on sites which generate, transport, store, treat and/or dispose of hazardous waste as defined by the Resource Conservation and Recovery Act (RCRA). Large quantity generators (LQGs) generate over 1,000 kilograms (kg) of hazardous waste, or over 1 kg of acutely hazardous waste per month.

Date of Government Version: 06/15/2020
Date Data Arrived at EDR: 06/22/2020
Date Made Active in Reports: 09/18/2020
Number of Days to Update: 88

Source: Environmental Protection Agency
Telephone: 312-886-6186
Last EDR Contact: 09/22/2020
Next Scheduled EDR Contact: 01/04/2021
Data Release Frequency: Quarterly

RCRA-SQG: RCRA - Small Quantity Generators

RCRAInfo is EPA's comprehensive information system, providing access to data supporting the Resource Conservation and Recovery Act (RCRA) of 1976 and the Hazardous and Solid Waste Amendments (HSWA) of 1984. The database includes selective information on sites which generate, transport, store, treat and/or dispose of hazardous waste as defined by the Resource Conservation and Recovery Act (RCRA). Small quantity generators (SQGs) generate between 100 kg and 1,000 kg of hazardous waste per month.

Date of Government Version: 06/15/2020
Date Data Arrived at EDR: 06/22/2020
Date Made Active in Reports: 09/18/2020
Number of Days to Update: 88

Source: Environmental Protection Agency
Telephone: 312-886-6186
Last EDR Contact: 09/22/2020
Next Scheduled EDR Contact: 01/04/2021
Data Release Frequency: Quarterly

RCRA-VSQG: RCRA - Very Small Quantity Generators (Formerly Conditionally Exempt Small Quantity Generators)

RCRAInfo is EPA's comprehensive information system, providing access to data supporting the Resource Conservation and Recovery Act (RCRA) of 1976 and the Hazardous and Solid Waste Amendments (HSWA) of 1984. The database includes selective information on sites which generate, transport, store, treat and/or dispose of hazardous waste as defined by the Resource Conservation and Recovery Act (RCRA). Very small quantity generators (VSQGs) generate less than 100 kg of hazardous waste, or less than 1 kg of acutely hazardous waste per month.

Date of Government Version: 06/15/2020
Date Data Arrived at EDR: 06/22/2020
Date Made Active in Reports: 09/18/2020
Number of Days to Update: 88

Source: Environmental Protection Agency
Telephone: 312-886-6186
Last EDR Contact: 09/22/2020
Next Scheduled EDR Contact: 01/04/2021
Data Release Frequency: Quarterly

Federal institutional controls / engineering controls registries

LUCIS: Land Use Control Information System

LUCIS contains records of land use control information pertaining to the former Navy Base Realignment and Closure properties.

Date of Government Version: 08/06/2020
Date Data Arrived at EDR: 08/21/2020
Date Made Active in Reports: 11/11/2020
Number of Days to Update: 82

Source: Department of the Navy
Telephone: 843-820-7326
Last EDR Contact: 11/05/2020
Next Scheduled EDR Contact: 02/22/2021
Data Release Frequency: Varies

US ENG CONTROLS: Engineering Controls Sites List

A listing of sites with engineering controls in place. Engineering controls include various forms of caps, building foundations, liners, and treatment methods to create pathway elimination for regulated substances to enter environmental media or effect human health.

Date of Government Version: 10/28/2020
Date Data Arrived at EDR: 11/05/2020
Date Made Active in Reports: 11/18/2020
Number of Days to Update: 13

Source: Environmental Protection Agency
Telephone: 703-603-0695
Last EDR Contact: 11/05/2020
Next Scheduled EDR Contact: 03/08/2021
Data Release Frequency: Varies

US INST CONTROLS: Institutional Controls Sites List

A listing of sites with institutional controls in place. Institutional controls include administrative measures, such as groundwater use restrictions, construction restrictions, property use restrictions, and post remediation care requirements intended to prevent exposure to contaminants remaining on site. Deed restrictions are generally required as part of the institutional controls.

Date of Government Version: 10/28/2020
Date Data Arrived at EDR: 11/05/2020
Date Made Active in Reports: 11/18/2020
Number of Days to Update: 13

Source: Environmental Protection Agency
Telephone: 703-603-0695
Last EDR Contact: 11/05/2020
Next Scheduled EDR Contact: 03/08/2021
Data Release Frequency: Varies

Federal ERNS list

ERNS: Emergency Response Notification System
Emergency Response Notification System. ERNS records and stores information on reported releases of oil and hazardous substances.

Date of Government Version: 06/15/2020
Date Data Arrived at EDR: 06/22/2020
Date Made Active in Reports: 09/17/2020
Number of Days to Update: 87

Source: National Response Center, United States Coast Guard
Telephone: 202-267-2180
Last EDR Contact: 09/22/2020
Next Scheduled EDR Contact: 01/04/2021
Data Release Frequency: Quarterly

State- and tribal - equivalent CERCLIS

SHWS: This state does not maintain a SHWS list. See the Federal CERCLIS list and Federal NPL list.
This state does not maintain a SHWS list. See the Federal CERCLIS list and Federal NPL list.

Date of Government Version: N/A
Date Data Arrived at EDR: 10/31/2013
Date Made Active in Reports: 11/20/2013
Number of Days to Update: 20

Source: Department of Environment, Great Lakes, and Energy
Telephone: 517-284-5103
Last EDR Contact: 10/14/2020
Next Scheduled EDR Contact: 02/01/2021
Data Release Frequency: No Update Planned

State and tribal landfill and/or solid waste disposal site lists

SWF/LF: Solid Waste Facilities Database
Solid Waste Facilities/Landfill Sites. SWF/LF type records typically contain an inventory of solid waste disposal facilities or landfills in a particular state. Depending on the state, these may be active or inactive facilities or open dumps that failed to meet RCRA Subtitle D Section 4004 criteria for solid waste landfills or disposal sites.

Date of Government Version: 06/22/2020
Date Data Arrived at EDR: 06/23/2020
Date Made Active in Reports: 09/09/2020
Number of Days to Update: 78

Source: Department of Environment, Great Lakes, and Energy
Telephone: 517-335-4035
Last EDR Contact: 09/23/2020
Next Scheduled EDR Contact: 01/04/2021
Data Release Frequency: Semi-Annually

State and tribal leaking storage tank lists

LUST: Leaking Underground Storage Tank Sites
Leaking Underground Storage Tank Incident Reports. LUST records contain an inventory of reported leaking underground storage tank incidents. Not all states maintain these records, and the information stored varies by state.

Date of Government Version: 07/16/2020
Date Data Arrived at EDR: 08/10/2020
Date Made Active in Reports: 10/30/2020
Number of Days to Update: 81

Source: Department of Environment, Great Lakes, and Energy
Telephone: 517-373-9837
Last EDR Contact: 11/10/2020
Next Scheduled EDR Contact: 02/22/2021
Data Release Frequency: Annually

INDIAN LUST R10: Leaking Underground Storage Tanks on Indian Land
LUSTs on Indian land in Alaska, Idaho, Oregon and Washington.

Date of Government Version: 04/14/2020
Date Data Arrived at EDR: 05/20/2020
Date Made Active in Reports: 08/12/2020
Number of Days to Update: 84

Source: EPA Region 10
Telephone: 206-553-2857
Last EDR Contact: 10/23/2020
Next Scheduled EDR Contact: 02/01/2021
Data Release Frequency: Varies

INDIAN LUST R5: Leaking Underground Storage Tanks on Indian Land
Leaking underground storage tanks located on Indian Land in Michigan, Minnesota and Wisconsin.

Date of Government Version: 04/14/2020
Date Data Arrived at EDR: 05/20/2020
Date Made Active in Reports: 08/12/2020
Number of Days to Update: 84

Source: EPA, Region 5
Telephone: 312-886-7439
Last EDR Contact: 10/23/2020
Next Scheduled EDR Contact: 02/01/2021
Data Release Frequency: Varies

INDIAN LUST R6: Leaking Underground Storage Tanks on Indian Land
LUSTs on Indian land in New Mexico and Oklahoma.

Date of Government Version: 04/08/2020
Date Data Arrived at EDR: 05/20/2020
Date Made Active in Reports: 08/12/2020
Number of Days to Update: 84

Source: EPA Region 6
Telephone: 214-665-6597
Last EDR Contact: 10/23/2020
Next Scheduled EDR Contact: 02/01/2021
Data Release Frequency: Varies

INDIAN LUST R9: Leaking Underground Storage Tanks on Indian Land
LUSTs on Indian land in Arizona, California, New Mexico and Nevada

Date of Government Version: 04/08/2020
Date Data Arrived at EDR: 05/20/2020
Date Made Active in Reports: 08/12/2020
Number of Days to Update: 84

Source: Environmental Protection Agency
Telephone: 415-972-3372
Last EDR Contact: 10/23/2020
Next Scheduled EDR Contact: 02/01/2021
Data Release Frequency: Varies

INDIAN LUST R8: Leaking Underground Storage Tanks on Indian Land
LUSTs on Indian land in Colorado, Montana, North Dakota, South Dakota, Utah and Wyoming.

Date of Government Version: 04/14/2020
Date Data Arrived at EDR: 05/20/2020
Date Made Active in Reports: 08/12/2020
Number of Days to Update: 84

Source: EPA Region 8
Telephone: 303-312-6271
Last EDR Contact: 10/23/2020
Next Scheduled EDR Contact: 02/01/2021
Data Release Frequency: Varies

INDIAN LUST R4: Leaking Underground Storage Tanks on Indian Land
LUSTs on Indian land in Florida, Mississippi and North Carolina.

Date of Government Version: 04/14/2020
Date Data Arrived at EDR: 05/26/2020
Date Made Active in Reports: 08/12/2020
Number of Days to Update: 78

Source: EPA Region 4
Telephone: 404-562-8677
Last EDR Contact: 10/23/2020
Next Scheduled EDR Contact: 02/01/2021
Data Release Frequency: Varies

INDIAN LUST R7: Leaking Underground Storage Tanks on Indian Land
LUSTs on Indian land in Iowa, Kansas, and Nebraska

Date of Government Version: 04/15/2020
Date Data Arrived at EDR: 05/20/2020
Date Made Active in Reports: 08/12/2020
Number of Days to Update: 84

Source: EPA Region 7
Telephone: 913-551-7003
Last EDR Contact: 10/23/2020
Next Scheduled EDR Contact: 02/01/2021
Data Release Frequency: Varies

INDIAN LUST R1: Leaking Underground Storage Tanks on Indian Land
A listing of leaking underground storage tank locations on Indian Land.

Date of Government Version: 04/29/2020
Date Data Arrived at EDR: 05/20/2020
Date Made Active in Reports: 08/12/2020
Number of Days to Update: 84

Source: EPA Region 1
Telephone: 617-918-1313
Last EDR Contact: 10/23/2020
Next Scheduled EDR Contact: 02/01/2021
Data Release Frequency: Varies

State and tribal registered storage tank lists

GOVERNMENT RECORDS SEARCHED / DATA CURRENCY TRACKING

FEMA UST: Underground Storage Tank Listing
A listing of all FEMA owned underground storage tanks.

Date of Government Version: 07/21/2020
Date Data Arrived at EDR: 09/03/2020
Date Made Active in Reports: 11/25/2020
Number of Days to Update: 83

Source: FEMA
Telephone: 202-646-5797
Last EDR Contact: 10/01/2020
Next Scheduled EDR Contact: 01/18/2021
Data Release Frequency: Varies

UST 2: Underground Storage Tank Listing
A listing of underground storage tank site locations that have unknown owner information.

Date of Government Version: 07/12/2020
Date Data Arrived at EDR: 07/16/2020
Date Made Active in Reports: 10/02/2020
Number of Days to Update: 78

Source: Department of Licensing & Regulatory Affairs
Telephone: 517-373-1820
Last EDR Contact: 10/07/2020
Next Scheduled EDR Contact: 01/25/2021
Data Release Frequency: Varies

UST: Underground Storage Tank Facility List
Registered Underground Storage Tanks. UST's are regulated under Subtitle I of the Resource Conservation and Recovery Act (RCRA) and must be registered with the state department responsible for administering the UST program. Available information varies by state program.

Date of Government Version: 07/20/2020
Date Data Arrived at EDR: 10/09/2020
Date Made Active in Reports: 11/19/2020
Number of Days to Update: 41

Source: Department of Licensing & Regulatory Affairs
Telephone: 517-373-1820
Last EDR Contact: 10/09/2020
Next Scheduled EDR Contact: 02/22/2021
Data Release Frequency: Annually

AST: Aboveground Tanks
Registered Aboveground Storage Tanks.

Date of Government Version: 05/06/2020
Date Data Arrived at EDR: 05/06/2020
Date Made Active in Reports: 07/22/2020
Number of Days to Update: 77

Source: Department of Licensing & Regulatory Affairs
Telephone: 517-373-1820
Last EDR Contact: 11/16/2020
Next Scheduled EDR Contact: 02/22/2021
Data Release Frequency: No Update Planned

INDIAN UST R9: Underground Storage Tanks on Indian Land
The Indian Underground Storage Tank (UST) database provides information about underground storage tanks on Indian land in EPA Region 9 (Arizona, California, Hawaii, Nevada, the Pacific Islands, and Tribal Nations).

Date of Government Version: 04/08/2020
Date Data Arrived at EDR: 05/20/2020
Date Made Active in Reports: 08/12/2020
Number of Days to Update: 84

Source: EPA Region 9
Telephone: 415-972-3368
Last EDR Contact: 10/23/2020
Next Scheduled EDR Contact: 02/01/2021
Data Release Frequency: Varies

INDIAN UST R5: Underground Storage Tanks on Indian Land
The Indian Underground Storage Tank (UST) database provides information about underground storage tanks on Indian land in EPA Region 5 (Michigan, Minnesota and Wisconsin and Tribal Nations).

Date of Government Version: 04/14/2020
Date Data Arrived at EDR: 05/20/2020
Date Made Active in Reports: 08/12/2020
Number of Days to Update: 84

Source: EPA Region 5
Telephone: 312-886-6136
Last EDR Contact: 10/23/2020
Next Scheduled EDR Contact: 02/01/2021
Data Release Frequency: Varies

INDIAN UST R10: Underground Storage Tanks on Indian Land
The Indian Underground Storage Tank (UST) database provides information about underground storage tanks on Indian land in EPA Region 10 (Alaska, Idaho, Oregon, Washington, and Tribal Nations).

Date of Government Version: 04/14/2020
Date Data Arrived at EDR: 05/20/2020
Date Made Active in Reports: 08/12/2020
Number of Days to Update: 84

Source: EPA Region 10
Telephone: 206-553-2857
Last EDR Contact: 10/23/2020
Next Scheduled EDR Contact: 02/01/2021
Data Release Frequency: Varies

INDIAN UST R1: Underground Storage Tanks on Indian Land

The Indian Underground Storage Tank (UST) database provides information about underground storage tanks on Indian land in EPA Region 1 (Connecticut, Maine, Massachusetts, New Hampshire, Rhode Island, Vermont and ten Tribal Nations).

Date of Government Version: 04/29/2020
Date Data Arrived at EDR: 05/20/2020
Date Made Active in Reports: 08/12/2020
Number of Days to Update: 84

Source: EPA, Region 1
Telephone: 617-918-1313
Last EDR Contact: 10/23/2020
Next Scheduled EDR Contact: 02/01/2021
Data Release Frequency: Varies

INDIAN UST R8: Underground Storage Tanks on Indian Land

The Indian Underground Storage Tank (UST) database provides information about underground storage tanks on Indian land in EPA Region 8 (Colorado, Montana, North Dakota, South Dakota, Utah, Wyoming and 27 Tribal Nations).

Date of Government Version: 04/14/2020
Date Data Arrived at EDR: 05/20/2020
Date Made Active in Reports: 08/13/2020
Number of Days to Update: 85

Source: EPA Region 8
Telephone: 303-312-6137
Last EDR Contact: 10/23/2020
Next Scheduled EDR Contact: 02/01/2021
Data Release Frequency: Varies

INDIAN UST R4: Underground Storage Tanks on Indian Land

The Indian Underground Storage Tank (UST) database provides information about underground storage tanks on Indian land in EPA Region 4 (Alabama, Florida, Georgia, Kentucky, Mississippi, North Carolina, South Carolina, Tennessee and Tribal Nations)

Date of Government Version: 04/14/2020
Date Data Arrived at EDR: 05/26/2020
Date Made Active in Reports: 08/12/2020
Number of Days to Update: 78

Source: EPA Region 4
Telephone: 404-562-9424
Last EDR Contact: 10/23/2020
Next Scheduled EDR Contact: 02/01/2021
Data Release Frequency: Varies

INDIAN UST R6: Underground Storage Tanks on Indian Land

The Indian Underground Storage Tank (UST) database provides information about underground storage tanks on Indian land in EPA Region 6 (Louisiana, Arkansas, Oklahoma, New Mexico, Texas and 65 Tribes).

Date of Government Version: 04/08/2020
Date Data Arrived at EDR: 05/20/2020
Date Made Active in Reports: 08/12/2020
Number of Days to Update: 84

Source: EPA Region 6
Telephone: 214-665-7591
Last EDR Contact: 10/23/2020
Next Scheduled EDR Contact: 02/01/2021
Data Release Frequency: Varies

INDIAN UST R7: Underground Storage Tanks on Indian Land

The Indian Underground Storage Tank (UST) database provides information about underground storage tanks on Indian land in EPA Region 7 (Iowa, Kansas, Missouri, Nebraska, and 9 Tribal Nations).

Date of Government Version: 04/03/2020
Date Data Arrived at EDR: 05/20/2020
Date Made Active in Reports: 08/12/2020
Number of Days to Update: 84

Source: EPA Region 7
Telephone: 913-551-7003
Last EDR Contact: 10/23/2020
Next Scheduled EDR Contact: 02/01/2021
Data Release Frequency: Varies

State and tribal institutional control / engineering control registries

AUL: Engineering and Institutional Controls
A listing of sites with institutional and/or engineering controls in place.

Date of Government Version: 08/25/2020
Date Data Arrived at EDR: 08/26/2020
Date Made Active in Reports: 11/18/2020
Number of Days to Update: 84

Source: Department of Environment, Great Lakes, and Energy
Telephone: 517-373-4828
Last EDR Contact: 11/16/2020
Next Scheduled EDR Contact: 03/08/2021
Data Release Frequency: Quarterly

State and tribal voluntary cleanup sites

INDIAN VCP R1: Voluntary Cleanup Priority Listing
A listing of voluntary cleanup priority sites located on Indian Land located in Region 1.

Date of Government Version: 07/27/2015
Date Data Arrived at EDR: 09/29/2015
Date Made Active in Reports: 02/18/2016
Number of Days to Update: 142

Source: EPA, Region 1
Telephone: 617-918-1102
Last EDR Contact: 09/16/2020
Next Scheduled EDR Contact: 01/04/2021
Data Release Frequency: Varies

INDIAN VCP R7: Voluntary Cleanup Priority Lisitng
A listing of voluntary cleanup priority sites located on Indian Land located in Region 7.

Date of Government Version: 03/20/2008
Date Data Arrived at EDR: 04/22/2008
Date Made Active in Reports: 05/19/2008
Number of Days to Update: 27

Source: EPA, Region 7
Telephone: 913-551-7365
Last EDR Contact: 04/20/2009
Next Scheduled EDR Contact: 07/20/2009
Data Release Frequency: Varies

State and tribal Brownfields sites

BROWNFIELDS: Brownfields and USTfield Site Database
All state funded Part 201 and 213 sites, as well as LUST sites that have been redeveloped by private entities using the BEA process. Be aware that this is not a list of all of the potential brownfield sites in Michigan.

Date of Government Version: 01/15/2016
Date Data Arrived at EDR: 02/02/2016
Date Made Active in Reports: 04/04/2016
Number of Days to Update: 62

Source: Department of Environment, Great Lakes, and Energy
Telephone: 517-373-4805
Last EDR Contact: 10/14/2020
Next Scheduled EDR Contact: 02/01/2021
Data Release Frequency: Varies

BROWNFIELDS 2: Brownfields Building and Land Site Locations
A listing of brownfield building and land site locations. The listing is a collaborative effort of Michigan Economic Development Corporation, Michigan Economic Developers Association, Detrot Edison, Detroit Area Commercial Board of Realtors

Date of Government Version: 07/20/2020
Date Data Arrived at EDR: 07/21/2020
Date Made Active in Reports: 10/07/2020
Number of Days to Update: 78

Source: Economic Development Corporation
Telephone: 888-522-0103
Last EDR Contact: 11/10/2020
Next Scheduled EDR Contact: 02/01/2021
Data Release Frequency: Varies

ADDITIONAL ENVIRONMENTAL RECORDS

Local Brownfield lists

US BROWNFIELDS: A Listing of Brownfields Sites
Brownfields are real property, the expansion, redevelopment, or reuse of which may be complicated by the presence or potential presence of a hazardous substance, pollutant, or contaminant. Cleaning up and reinvesting in these properties takes development pressures off of undeveloped, open land, and both improves and protects the environment. Assessment, Cleanup and Redevelopment Exchange System (ACRES) stores information reported by EPA Brownfields grant recipients on brownfields properties assessed or cleaned up with grant funding as well as information on Targeted Brownfields Assessments performed by EPA Regions. A listing of ACRES Brownfield sites is obtained from Cleanups in My Community. Cleanups in My Community provides information on Brownfields properties for which information is reported back to EPA, as well as areas served by Brownfields grant programs.

Date of Government Version: 06/01/2020
Date Data Arrived at EDR: 06/02/2020
Date Made Active in Reports: 06/09/2020
Number of Days to Update: 7

Source: Environmental Protection Agency
Telephone: 202-566-2777
Last EDR Contact: 09/15/2020
Next Scheduled EDR Contact: 12/28/2020
Data Release Frequency: Semi-Annually

Local Lists of Landfill / Solid Waste Disposal Sites

SWRCY: Recycling Facilities
A listing of recycling center locations.

Date of Government Version: 07/23/2020
Date Data Arrived at EDR: 07/24/2020
Date Made Active in Reports: 10/12/2020
Number of Days to Update: 80

Source: Department of Environment, Great Lakes, and Energy
Telephone: 517-241-5719
Last EDR Contact: 09/16/2020
Next Scheduled EDR Contact: 01/04/2021
Data Release Frequency: Varies

HIST LF: Inactive Solid Waste Facilities
The database contains historical information and is no longer updated.

Date of Government Version: 03/01/1997
Date Data Arrived at EDR: 02/28/2003
Date Made Active in Reports: 03/06/2003
Number of Days to Update: 6

Source: Department of Environment, Great Lakes, and Energy
Telephone: 517-335-4034
Last EDR Contact: 02/28/2003
Next Scheduled EDR Contact: N/A
Data Release Frequency: No Update Planned

INDIAN ODI: Report on the Status of Open Dumps on Indian Lands
Location of open dumps on Indian land.

Date of Government Version: 12/31/1998
Date Data Arrived at EDR: 12/03/2007
Date Made Active in Reports: 01/24/2008
Number of Days to Update: 52

Source: Environmental Protection Agency
Telephone: 703-308-8245
Last EDR Contact: 10/20/2020
Next Scheduled EDR Contact: 02/08/2021
Data Release Frequency: Varies

ODI: Open Dump Inventory
An open dump is defined as a disposal facility that does not comply with one or more of the Part 257 or Part 258 Subtitle D Criteria.

Date of Government Version: 06/30/1985
Date Data Arrived at EDR: 08/09/2004
Date Made Active in Reports: 09/17/2004
Number of Days to Update: 39

Source: Environmental Protection Agency
Telephone: 800-424-9346
Last EDR Contact: 06/09/2004
Next Scheduled EDR Contact: N/A
Data Release Frequency: No Update Planned

DEBRIS REGION 9: Torres Martinez Reservation Illegal Dump Site Locations
A listing of illegal dump sites location on the Torres Martinez Indian Reservation located in eastern Riverside County and northern Imperial County, California.

Date of Government Version: 01/12/2009
Date Data Arrived at EDR: 05/07/2009
Date Made Active in Reports: 09/21/2009
Number of Days to Update: 137

Source: EPA, Region 9
Telephone: 415-947-4219
Last EDR Contact: 10/13/2020
Next Scheduled EDR Contact: 02/01/2021
Data Release Frequency: No Update Planned

IHS OPEN DUMPS: Open Dumps on Indian Land
A listing of all open dumps located on Indian Land in the United States.

Date of Government Version: 04/01/2014
Date Data Arrived at EDR: 08/06/2014
Date Made Active in Reports: 01/29/2015
Number of Days to Update: 176

Source: Department of Health & Human Serivces, Indian Health Service
Telephone: 301-443-1452
Last EDR Contact: 10/30/2020
Next Scheduled EDR Contact: 02/08/2021
Data Release Frequency: Varies

Local Lists of Hazardous waste / Contaminated Sites

US HIST CDL: National Clandestine Laboratory Register

A listing of clandestine drug lab locations that have been removed from the DEAs National Clandestine Laboratory Register.

Date of Government Version: 03/18/2020
Date Data Arrived at EDR: 03/19/2020
Date Made Active in Reports: 06/09/2020
Number of Days to Update: 82

Source: Drug Enforcement Administration
Telephone: 202-307-1000
Last EDR Contact: 11/16/2020
Next Scheduled EDR Contact: 03/08/2021
Data Release Frequency: No Update Planned

INVENTORY: Inventory of Facilities

The Inventory of Facilities has three data sources: Facilities under Part 201, Environmental Remediation, of the Natural Resources and Environmental Protection Act, 1994 PA 451, as amended (NREPA) identified through state funded or private party response activities (Projects); Facilities under Part 213, Leaking Underground Storage Tanks of the NREPA; and Facilities identified through submittals of Baseline Environmental Assessments (BEA) submitted pursuant to Part 201 or Part 213 of the NREPA. The Part 201 Projects Inventory does not include all of the facilities that are subject to regulation under Part 201 because owners are not required to inform the Department of Environmental Quality (DEQ) about the facilities and can pursue cleanup independently. Facilities that are not known to DEQ are not on the Inventory, nor are locations with releases that resulted in low environmental impact. Part 213 facilities listed here may have more than one release; a list of releases for which corrective actions have been completed and list of releases for which corrective action has not been completed is located on the Leaking Underground Storage Tanks Site Search webpage. The DEQ may or may not have reviewed and concurred with the conclusion that the corrective actions described in a closure report meets criteria. A BEA is a document that new or prospective property owners/operations disclose to the DEQ identifying the property as a facility pursuant to Part 201 and Part 213. The Inventory of BEA Facilities overlaps in part with the Part 201 Projects facilities and Part 213 facilities. There may be more than one BEA for each facility.

Date of Government Version: 07/20/2020
Date Data Arrived at EDR: 07/21/2020
Date Made Active in Reports: 10/07/2020
Number of Days to Update: 78

Source: Department of Environment, Great Lakes, and Energy
Telephone: 517-284-5136
Last EDR Contact: 10/19/2020
Next Scheduled EDR Contact: 02/01/2021
Data Release Frequency: Quarterly

PART 201: Part 201 Site List

A Part 201 Listed site is a location that has been evaluated and scored by the DEQ using the Part 201 scoring model. The location is or includes a "facility" as defined by Part 201, where there has been a release of a hazardous substance(s) in excess of the Part 201 residential criteria, and/or where corrective actions have not been completed under Part 201 to meet the applicable cleanup criteria for unrestricted residential use. The Part 201 List does not include all of the sites of contamination that are subject to regulation under Part 201 because owners are not required to inform the DEQ about the sites and can pursue cleanup independently. Sites of environmental contamination that are not known to DEQ are not on the list, nor are sites with releases that resulted in low environmental impact.

Date of Government Version: 10/01/2013
Date Data Arrived at EDR: 10/03/2014
Date Made Active in Reports: 10/03/2014
Number of Days to Update: 0

Source: Department of Environment, Great Lakes, and Energy
Telephone: 517-284-5103
Last EDR Contact: 07/22/2019
Next Scheduled EDR Contact: 11/04/2019
Data Release Frequency: No Update Planned

CDL: Clandestine Drug Lab Listing

A listing of clandestine drug lab locations.

Date of Government Version: 06/03/2020
Date Data Arrived at EDR: 07/07/2020
Date Made Active in Reports: 09/24/2020
Number of Days to Update: 79

Source: Department of Community Health
Telephone: 517-373-3740
Last EDR Contact: 10/14/2020
Next Scheduled EDR Contact: 02/01/2021
Data Release Frequency: No Update Planned

DEL PART 201: Delisted List of Contaminated Sites

A deleted site has been removed from the Part 201 List because information known to the DEQ at the time of the evaluation does not support inclusion on the Part 201 List. This designation is often applied to sites where changes in cleanup criteria resulted in a determination that the site no longer exceeds any applicable cleanup criterion. A delisted site has been removed from the Part 201 List because response actions have reduced the levels of contaminants to concentrations which meet or are below the criteria for unrestricted residential use.

Date of Government Version: 08/01/2013
Date Data Arrived at EDR: 08/01/2013
Date Made Active in Reports: 09/11/2013
Number of Days to Update: 41

Source: Department of Environment, Great Lakes, and Energy
Telephone: 517-373-9541
Last EDR Contact: 07/22/2019
Next Scheduled EDR Contact: 11/04/2019
Data Release Frequency: Varies

US CDL: Clandestine Drug Labs

A listing of clandestine drug lab locations. The U.S. Department of Justice ("the Department") provides this web site as a public service. It contains addresses of some locations where law enforcement agencies reported they found chemicals or other items that indicated the presence of either clandestine drug laboratories or dumpsites. In most cases, the source of the entries is not the Department, and the Department has not verified the entry and does not guarantee its accuracy. Members of the public must verify the accuracy of all entries by, for example, contacting local law enforcement and local health departments.

Date of Government Version: 03/18/2020
Date Data Arrived at EDR: 03/19/2020
Date Made Active in Reports: 06/09/2020
Number of Days to Update: 82

Source: Drug Enforcement Administration
Telephone: 202-307-1000
Last EDR Contact: 11/16/2020
Next Scheduled EDR Contact: 03/08/2021
Data Release Frequency: Quarterly

PFAS: PFAS Contaminated Sites Listing

PFAS have been widely used in numerous industrial and residential applications since the 1950a??s. Their stability and unique chemical properties produce waterproof, stain resistant, and nonstick qualities in products. They are found in some firefighting foams and a wide range of consumer products such as carpet treatments, non-stick cookware, water-resistant fabrics, food packaging materials, and personal care products.

Date of Government Version: 08/07/2020
Date Data Arrived at EDR: 08/10/2020
Date Made Active in Reports: 10/30/2020
Number of Days to Update: 81

Source: Department of Environment, Great Lakes & Energy
Telephone: 517-284-9278
Last EDR Contact: 11/12/2020
Next Scheduled EDR Contact: 02/22/2021
Data Release Frequency: Varies

Local Land Records

LIENS: Lien List

An Environmental Lien is a charge, security, or encumbrance upon title to a property to secure the payment of a cost, damage, debt, obligation, or duty arising out of response actions, cleanup, or other remediation of hazardous substances or petroleum products upon a property, including (but not limited to) liens imposed pursuant to CERCLA 42 USC * 9607(1) and similar state or local laws. In other words: a lien placed upon a property's title due to an environmental condition

Date of Government Version: 10/11/2019
Date Data Arrived at EDR: 10/17/2019
Date Made Active in Reports: 12/11/2019
Number of Days to Update: 55

Source: Department of Environment, Great Lakes, and Energy
Telephone: 517-241-7603
Last EDR Contact: 10/16/2020
Next Scheduled EDR Contact: 01/25/2021
Data Release Frequency: Varies

LIENS 2: CERCLA Lien Information

A Federal CERCLA ('Superfund') lien can exist by operation of law at any site or property at which EPA has spent Superfund monies. These monies are spent to investigate and address releases and threatened releases of contamination. CERCLIS provides information as to the identity of these sites and properties.

Date of Government Version: 10/28/2020
Date Data Arrived at EDR: 11/05/2020
Date Made Active in Reports: 11/25/2020
Number of Days to Update: 20

Source: Environmental Protection Agency
Telephone: 202-564-6023
Last EDR Contact: 12/02/2020
Next Scheduled EDR Contact: 01/11/2021
Data Release Frequency: Semi-Annually

Records of Emergency Release Reports

HMIRS: Hazardous Materials Information Reporting System
Hazardous Materials Incident Report System. HMIRS contains hazardous material spill incidents reported to DOT.

Date of Government Version: 06/22/2020
Date Data Arrived at EDR: 06/23/2020
Date Made Active in Reports: 09/17/2020
Number of Days to Update: 86

Source: U.S. Department of Transportation
Telephone: 202-366-4555
Last EDR Contact: 09/22/2020
Next Scheduled EDR Contact: 01/04/2021
Data Release Frequency: Quarterly

PEAS: Pollution Emergency Alerting System
Environmental pollution emergencies reported to the Department of Environmental Quality such as tanker accidents, pipeline breaks, and release of reportable quantities of hazardous substances.

Date of Government Version: 03/31/2020
Date Data Arrived at EDR: 04/28/2020
Date Made Active in Reports: 07/16/2020
Number of Days to Update: 79

Source: Department of Environment, Great Lakes, and Energy
Telephone: 517-373-8427
Last EDR Contact: 10/23/2020
Next Scheduled EDR Contact: 02/01/2021
Data Release Frequency: Quarterly

Other Ascertainable Records

RCRA NonGen / NLR: RCRA - Non Generators / No Longer Regulated
RCRAInfo is EPA's comprehensive information system, providing access to data supporting the Resource Conservation and Recovery Act (RCRA) of 1976 and the Hazardous and Solid Waste Amendments (HSWA) of 1984. The database includes selective information on sites which generate, transport, store, treat and/or dispose of hazardous waste as defined by the Resource Conservation and Recovery Act (RCRA). Non-Generators do not presently generate hazardous waste.

Date of Government Version: 06/15/2020
Date Data Arrived at EDR: 06/22/2020
Date Made Active in Reports: 09/18/2020
Number of Days to Update: 88

Source: Environmental Protection Agency
Telephone: 312-886-6186
Last EDR Contact: 09/22/2020
Next Scheduled EDR Contact: 01/04/2021
Data Release Frequency: Quarterly

FUDS: Formerly Used Defense Sites
The listing includes locations of Formerly Used Defense Sites properties where the US Army Corps of Engineers is actively working or will take necessary cleanup actions.

Date of Government Version: 08/05/2020
Date Data Arrived at EDR: 08/13/2020
Date Made Active in Reports: 10/21/2020
Number of Days to Update: 69

Source: U.S. Army Corps of Engineers
Telephone: 202-528-4285
Last EDR Contact: 11/17/2020
Next Scheduled EDR Contact: 03/01/2021
Data Release Frequency: Varies

DOD: Department of Defense Sites
This data set consists of federally owned or administered lands, administered by the Department of Defense, that have any area equal to or greater than 640 acres of the United States, Puerto Rico, and the U.S. Virgin Islands.

Date of Government Version: 12/31/2005
Date Data Arrived at EDR: 11/10/2006
Date Made Active in Reports: 01/11/2007
Number of Days to Update: 62

Source: USGS
Telephone: 888-275-8747
Last EDR Contact: 10/13/2020
Next Scheduled EDR Contact: 01/25/2021
Data Release Frequency: Semi-Annually

FEDLAND: Federal and Indian Lands

Federally and Indian administrated lands of the United States. Lands included are administrated by: Army Corps of Engineers, Bureau of Reclamation, National Wild and Scenic River, National Wildlife Refuge, Public Domain Land, Wilderness, Wilderness Study Area, Wildlife Management Area, Bureau of Indian Affairs, Bureau of Land Management, Department of Justice, Forest Service, Fish and Wildlife Service, National Park Service.

Date of Government Version: 04/02/2018
Date Data Arrived at EDR: 04/11/2018
Date Made Active in Reports: 11/06/2019
Number of Days to Update: 574

Source: U.S. Geological Survey
Telephone: 888-275-8747
Last EDR Contact: 10/08/2020
Next Scheduled EDR Contact: 01/18/2021
Data Release Frequency: N/A

SCRD DRYCLEANERS: State Coalition for Remediation of Drycleaners Listing

The State Coalition for Remediation of Drycleaners was established in 1998, with support from the U.S. EPA Office of Superfund Remediation and Technology Innovation. It is comprised of representatives of states with established drycleaner remediation programs. Currently the member states are Alabama, Connecticut, Florida, Illinois, Kansas, Minnesota, Missouri, North Carolina, Oregon, South Carolina, Tennessee, Texas, and Wisconsin.

Date of Government Version: 01/01/2017
Date Data Arrived at EDR: 02/03/2017
Date Made Active in Reports: 04/07/2017
Number of Days to Update: 63

Source: Environmental Protection Agency
Telephone: 615-532-8599
Last EDR Contact: 11/09/2020
Next Scheduled EDR Contact: 02/22/2021
Data Release Frequency: Varies

US FIN ASSUR: Financial Assurance Information

All owners and operators of facilities that treat, store, or dispose of hazardous waste are required to provide proof that they will have sufficient funds to pay for the clean up, closure, and post-closure care of their facilities.

Date of Government Version: 06/15/2020
Date Data Arrived at EDR: 06/22/2020
Date Made Active in Reports: 09/10/2020
Number of Days to Update: 80

Source: Environmental Protection Agency
Telephone: 202-566-1917
Last EDR Contact: 09/22/2020
Next Scheduled EDR Contact: 01/04/2021
Data Release Frequency: Quarterly

EPA WATCH LIST: EPA WATCH LIST

EPA maintains a "Watch List" to facilitate dialogue between EPA, state and local environmental agencies on enforcement matters relating to facilities with alleged violations identified as either significant or high priority. Being on the Watch List does not mean that the facility has actually violated the law only that an investigation by EPA or a state or local environmental agency has led those organizations to allege that an unproven violation has in fact occurred. Being on the Watch List does not represent a higher level of concern regarding the alleged violations that were detected, but instead indicates cases requiring additional dialogue between EPA, state and local agencies - primarily because of the length of time the alleged violation has gone unaddressed or unresolved.

Date of Government Version: 08/30/2013
Date Data Arrived at EDR: 03/21/2014
Date Made Active in Reports: 06/17/2014
Number of Days to Update: 88

Source: Environmental Protection Agency
Telephone: 617-520-3000
Last EDR Contact: 11/02/2020
Next Scheduled EDR Contact: 02/15/2021
Data Release Frequency: Quarterly

2020 COR ACTION: 2020 Corrective Action Program List

The EPA has set ambitious goals for the RCRA Corrective Action program by creating the 2020 Corrective Action Universe. This RCRA cleanup baseline includes facilities expected to need corrective action. The 2020 universe contains a wide variety of sites. Some properties are heavily contaminated while others were contaminated but have since been cleaned up. Still others have not been fully investigated yet, and may require little or no remediation. Inclusion in the 2020 Universe does not necessarily imply failure on the part of a facility to meet its RCRA obligations.

Date of Government Version: 09/30/2017
Date Data Arrived at EDR: 05/08/2018
Date Made Active in Reports: 07/20/2018
Number of Days to Update: 73

Source: Environmental Protection Agency
Telephone: 703-308-4044
Last EDR Contact: 11/06/2020
Next Scheduled EDR Contact: 02/15/2021
Data Release Frequency: Varies

TSCA: Toxic Substances Control Act

Toxic Substances Control Act. TSCA identifies manufacturers and importers of chemical substances included on the TSCA Chemical Substance Inventory list. It includes data on the production volume of these substances by plant site.

Date of Government Version: 12/31/2016
Date Data Arrived at EDR: 06/17/2020
Date Made Active in Reports: 09/10/2020
Number of Days to Update: 85

Source: EPA
Telephone: 202-260-5521
Last EDR Contact: 09/18/2020
Next Scheduled EDR Contact: 12/28/2020
Data Release Frequency: Every 4 Years

TRIS: Toxic Chemical Release Inventory System

Toxic Release Inventory System. TRIS identifies facilities which release toxic chemicals to the air, water and land in reportable quantities under SARA Title III Section 313.

Date of Government Version: 12/31/2018
Date Data Arrived at EDR: 08/14/2020
Date Made Active in Reports: 11/04/2020
Number of Days to Update: 82

Source: EPA
Telephone: 202-566-0250
Last EDR Contact: 11/17/2020
Next Scheduled EDR Contact: 03/01/2021
Data Release Frequency: Annually

SSTS: Section 7 Tracking Systems

Section 7 of the Federal Insecticide, Fungicide and Rodenticide Act, as amended (92 Stat. 829) requires all registered pesticide-producing establishments to submit a report to the Environmental Protection Agency by March 1st each year. Each establishment must report the types and amounts of pesticides, active ingredients and devices being produced, and those having been produced and sold or distributed in the past year.

Date of Government Version: 07/20/2020
Date Data Arrived at EDR: 07/21/2020
Date Made Active in Reports: 10/08/2020
Number of Days to Update: 79

Source: EPA
Telephone: 202-564-4203
Last EDR Contact: 10/19/2020
Next Scheduled EDR Contact: 02/01/2021
Data Release Frequency: Annually

ROD: Records Of Decision

Record of Decision. ROD documents mandate a permanent remedy at an NPL (Superfund) site containing technical and health information to aid in the cleanup.

Date of Government Version: 10/28/2020
Date Data Arrived at EDR: 11/05/2020
Date Made Active in Reports: 11/25/2020
Number of Days to Update: 20

Source: EPA
Telephone: 703-416-0223
Last EDR Contact: 12/02/2020
Next Scheduled EDR Contact: 03/15/2021
Data Release Frequency: Annually

RMP: Risk Management Plans

When Congress passed the Clean Air Act Amendments of 1990, it required EPA to publish regulations and guidance for chemical accident prevention at facilities using extremely hazardous substances. The Risk Management Program Rule (RMP Rule) was written to implement Section 112(r) of these amendments. The rule, which built upon existing industry codes and standards, requires companies of all sizes that use certain flammable and toxic substances to develop a Risk Management Program, which includes a(n): Hazard assessment that details the potential effects of an accidental release, an accident history of the last five years, and an evaluation of worst-case and alternative accidental releases; Prevention program that includes safety precautions and maintenance, monitoring, and employee training measures; and Emergency response program that spells out emergency health care, employee training measures and procedures for informing the public and response agencies (e.g the fire department) should an accident occur.

Date of Government Version: 07/24/2020
Date Data Arrived at EDR: 08/03/2020
Date Made Active in Reports: 10/21/2020
Number of Days to Update: 79

Source: Environmental Protection Agency
Telephone: 202-564-8600
Last EDR Contact: 10/14/2020
Next Scheduled EDR Contact: 02/01/2021
Data Release Frequency: Varies

RAATS: RCRA Administrative Action Tracking System

RCRA Administration Action Tracking System. RAATS contains records based on enforcement actions issued under RCRA pertaining to major violators and includes administrative and civil actions brought by the EPA. For administration actions after September 30, 1995, data entry in the RAATS database was discontinued. EPA will retain a copy of the database for historical records. It was necessary to terminate RAATS because a decrease in agency resources made it impossible to continue to update the information contained in the database.

Date of Government Version: 04/17/1995
Date Data Arrived at EDR: 07/03/1995
Date Made Active in Reports: 08/07/1995
Number of Days to Update: 35

Source: EPA
Telephone: 202-564-4104
Last EDR Contact: 06/02/2008
Next Scheduled EDR Contact: 09/01/2008
Data Release Frequency: No Update Planned

PRP: Potentially Responsible Parties

A listing of verified Potentially Responsible Parties

Date of Government Version: 04/27/2020
Date Data Arrived at EDR: 05/06/2020
Date Made Active in Reports: 06/09/2020
Number of Days to Update: 34

Source: EPA
Telephone: 202-564-6023
Last EDR Contact: 12/02/2020
Next Scheduled EDR Contact: 02/15/2021
Data Release Frequency: Quarterly

PADS: PCB Activity Database System

PCB Activity Database. PADS Identifies generators, transporters, commercial storers and/or brokers and disposers of PCB's who are required to notify the EPA of such activities.

Date of Government Version: 10/09/2019
Date Data Arrived at EDR: 10/11/2019
Date Made Active in Reports: 12/20/2019
Number of Days to Update: 70

Source: EPA
Telephone: 202-566-0500
Last EDR Contact: 10/02/2020
Next Scheduled EDR Contact: 01/18/2021
Data Release Frequency: Annually

ICIS: Integrated Compliance Information System

The Integrated Compliance Information System (ICIS) supports the information needs of the national enforcement and compliance program as well as the unique needs of the National Pollutant Discharge Elimination System (NPDES) program.

Date of Government Version: 11/18/2016
Date Data Arrived at EDR: 11/23/2016
Date Made Active in Reports: 02/10/2017
Number of Days to Update: 79

Source: Environmental Protection Agency
Telephone: 202-564-2501
Last EDR Contact: 10/01/2020
Next Scheduled EDR Contact: 01/18/2021
Data Release Frequency: Quarterly

GOVERNMENT RECORDS SEARCHED / DATA CURRENCY TRACKING

FTTS: FIFRA/ TSCA Tracking System - FIFRA (Federal Insecticide, Fungicide, & Rodenticide Act)/TSCA (Toxic Substances Control Act)
FTTS tracks administrative cases and pesticide enforcement actions and compliance activities related to FIFRA, TSCA and EPCRA (Emergency Planning and Community Right-to-Know Act). To maintain currency, EDR contacts the Agency on a quarterly basis.

Date of Government Version: 04/09/2009
Date Data Arrived at EDR: 04/16/2009
Date Made Active in Reports: 05/11/2009
Number of Days to Update: 25

Source: EPA/Office of Prevention, Pesticides and Toxic Substances
Telephone: 202-566-1667
Last EDR Contact: 08/18/2017
Next Scheduled EDR Contact: 12/04/2017
Data Release Frequency: No Update Planned

FTTS INSP: FIFRA/ TSCA Tracking System - FIFRA (Federal Insecticide, Fungicide, & Rodenticide Act)/TSCA (Toxic Substances Control Act)
A listing of FIFRA/TSCA Tracking System (FTTS) inspections and enforcements.

Date of Government Version: 04/09/2009
Date Data Arrived at EDR: 04/16/2009
Date Made Active in Reports: 05/11/2009
Number of Days to Update: 25

Source: EPA
Telephone: 202-566-1667
Last EDR Contact: 08/18/2017
Next Scheduled EDR Contact: 12/04/2017
Data Release Frequency: No Update Planned

MLTS: Material Licensing Tracking System
MLTS is maintained by the Nuclear Regulatory Commission and contains a list of approximately 8,100 sites which possess or use radioactive materials and which are subject to NRC licensing requirements. To maintain currency, EDR contacts the Agency on a quarterly basis.

Date of Government Version: 08/05/2020
Date Data Arrived at EDR: 08/10/2020
Date Made Active in Reports: 10/08/2020
Number of Days to Update: 59

Source: Nuclear Regulatory Commission
Telephone: 301-415-7169
Last EDR Contact: 10/13/2020
Next Scheduled EDR Contact: 01/31/2021
Data Release Frequency: Quarterly

COAL ASH DOE: Steam-Electric Plant Operation Data
A listing of power plants that store ash in surface ponds.

Date of Government Version: 12/31/2018
Date Data Arrived at EDR: 12/04/2019
Date Made Active in Reports: 01/15/2020
Number of Days to Update: 42

Source: Department of Energy
Telephone: 202-586-8719
Last EDR Contact: 12/01/2020
Next Scheduled EDR Contact: 03/15/2021
Data Release Frequency: Varies

COAL ASH EPA: Coal Combustion Residues Surface Impoundments List
A listing of coal combustion residues surface impoundments with high hazard potential ratings.

Date of Government Version: 01/12/2017
Date Data Arrived at EDR: 03/05/2019
Date Made Active in Reports: 11/11/2019
Number of Days to Update: 251

Source: Environmental Protection Agency
Telephone: N/A
Last EDR Contact: 11/30/2020
Next Scheduled EDR Contact: 03/15/2021
Data Release Frequency: Varies

PCB TRANSFORMER: PCB Transformer Registration Database
The database of PCB transformer registrations that includes all PCB registration submittals.

Date of Government Version: 09/13/2019
Date Data Arrived at EDR: 11/06/2019
Date Made Active in Reports: 02/10/2020
Number of Days to Update: 96

Source: Environmental Protection Agency
Telephone: 202-566-0517
Last EDR Contact: 11/06/2021
Next Scheduled EDR Contact: 02/15/2021
Data Release Frequency: Varies

RADINFO: Radiation Information Database
The Radiation Information Database (RADINFO) contains information about facilities that are regulated by U.S. Environmental Protection Agency (EPA) regulations for radiation and radioactivity.

Date of Government Version: 07/01/2019
Date Data Arrived at EDR: 07/01/2019
Date Made Active in Reports: 09/23/2019
Number of Days to Update: 84

Source: Environmental Protection Agency
Telephone: 202-343-9775
Last EDR Contact: 09/24/2020
Next Scheduled EDR Contact: 01/11/2021
Data Release Frequency: Quarterly

HIST FTTS: FIFRA/TSCA Tracking System Administrative Case Listing

A complete administrative case listing from the FIFRA/TSCA Tracking System (FTTS) for all ten EPA regions. The information was obtained from the National Compliance Database (NCDB). NCDB supports the implementation of FIFRA (Federal Insecticide, Fungicide, and Rodenticide Act) and TSCA (Toxic Substances Control Act). Some EPA regions are now closing out records. Because of that, and the fact that some EPA regions are not providing EPA Headquarters with updated records, it was decided to create a HIST FTTS database. It included records that may not be included in the newer FTTS database updates. This database is no longer updated.

Date of Government Version: 10/19/2006
Date Data Arrived at EDR: 03/01/2007
Date Made Active in Reports: 04/10/2007
Number of Days to Update: 40

Source: Environmental Protection Agency
Telephone: 202-564-2501
Last EDR Contact: 12/17/2007
Next Scheduled EDR Contact: 03/17/2008
Data Release Frequency: No Update Planned

HIST FTTS INSP: FIFRA/TSCA Tracking System Inspection & Enforcement Case Listing

A complete inspection and enforcement case listing from the FIFRA/TSCA Tracking System (FTTS) for all ten EPA regions. The information was obtained from the National Compliance Database (NCDB). NCDB supports the implementation of FIFRA (Federal Insecticide, Fungicide, and Rodenticide Act) and TSCA (Toxic Substances Control Act). Some EPA regions are now closing out records. Because of that, and the fact that some EPA regions are not providing EPA Headquarters with updated records, it was decided to create a HIST FTTS database. It included records that may not be included in the newer FTTS database updates. This database is no longer updated.

Date of Government Version: 10/19/2006
Date Data Arrived at EDR: 03/01/2007
Date Made Active in Reports: 04/10/2007
Number of Days to Update: 40

Source: Environmental Protection Agency
Telephone: 202-564-2501
Last EDR Contact: 12/17/2008
Next Scheduled EDR Contact: 03/17/2008
Data Release Frequency: No Update Planned

DOT OPS: Incident and Accident Data

Department of Transporation, Office of Pipeline Safety Incident and Accident data.

Date of Government Version: 01/02/2020
Date Data Arrived at EDR: 01/28/2020
Date Made Active in Reports: 04/17/2020
Number of Days to Update: 80

Source: Department of Transporation, Office of Pipeline Safety
Telephone: 202-366-4595
Last EDR Contact: 10/27/2020
Next Scheduled EDR Contact: 02/08/2021
Data Release Frequency: Quarterly

CONSENT: Superfund (CERCLA) Consent Decrees

Major legal settlements that establish responsibility and standards for cleanup at NPL (Superfund) sites. Released periodically by United States District Courts after settlement by parties to litigation matters.

Date of Government Version: 06/30/2020
Date Data Arrived at EDR: 07/15/2020
Date Made Active in Reports: 07/21/2020
Number of Days to Update: 6

Source: Department of Justice, Consent Decree Library
Telephone: Varies
Last EDR Contact: 10/01/2020
Next Scheduled EDR Contact: 01/18/2021
Data Release Frequency: Varies

BRS: Biennial Reporting System

The Biennial Reporting System is a national system administered by the EPA that collects data on the generation and management of hazardous waste. BRS captures detailed data from two groups: Large Quantity Generators (LQG) and Treatment, Storage, and Disposal Facilities.

Date of Government Version: 12/31/2017
Date Data Arrived at EDR: 06/22/2020
Date Made Active in Reports: 11/20/2020
Number of Days to Update: 151

Source: EPA/NTIS
Telephone: 800-424-9346
Last EDR Contact: 09/22/2020
Next Scheduled EDR Contact: 01/04/2021
Data Release Frequency: Biennially

INDIAN RESERV: Indian Reservations

This map layer portrays Indian administered lands of the United States that have any area equal to or greater than 640 acres.

Date of Government Version: 12/31/2014
Date Data Arrived at EDR: 07/14/2015
Date Made Active in Reports: 01/10/2017
Number of Days to Update: 546

Source: USGS
Telephone: 202-208-3710
Last EDR Contact: 10/06/2020
Next Scheduled EDR Contact: 01/18/2021
Data Release Frequency: Semi-Annually

FUSRAP: Formerly Utilized Sites Remedial Action Program

DOE established the Formerly Utilized Sites Remedial Action Program (FUSRAP) in 1974 to remediate sites where radioactive contamination remained from Manhattan Project and early U.S. Atomic Energy Commission (AEC) operations.

Date of Government Version: 08/08/2017
Date Data Arrived at EDR: 09/11/2018
Date Made Active in Reports: 09/14/2018
Number of Days to Update: 3

Source: Department of Energy
Telephone: 202-586-3559
Last EDR Contact: 11/06/2020
Next Scheduled EDR Contact: 02/15/2021
Data Release Frequency: Varies

UMTRA: Uranium Mill Tailings Sites

Uranium ore was mined by private companies for federal government use in national defense programs. When the mills shut down, large piles of the sand-like material (mill tailings) remain after uranium has been extracted from the ore. Levels of human exposure to radioactive materials from the piles are low; however, in some cases tailings were used as construction materials before the potential health hazards of the tailings were recognized.

Date of Government Version: 08/30/2019
Date Data Arrived at EDR: 11/15/2019
Date Made Active in Reports: 01/28/2020
Number of Days to Update: 74

Source: Department of Energy
Telephone: 505-845-0011
Last EDR Contact: 11/20/2020
Next Scheduled EDR Contact: 03/01/2021
Data Release Frequency: Varies

LEAD SMELTER 1: Lead Smelter Sites

A listing of former lead smelter site locations.

Date of Government Version: 10/28/2020
Date Data Arrived at EDR: 11/05/2020
Date Made Active in Reports: 11/25/2020
Number of Days to Update: 20

Source: Environmental Protection Agency
Telephone: 703-603-8787
Last EDR Contact: 12/02/2020
Next Scheduled EDR Contact: 01/11/2021
Data Release Frequency: Varies

LEAD SMELTER 2: Lead Smelter Sites

A list of several hundred sites in the U.S. where secondary lead smelting was done from 1931and 1964. These sites may pose a threat to public health through ingestion or inhalation of contaminated soil or dust

Date of Government Version: 04/05/2001
Date Data Arrived at EDR: 10/27/2010
Date Made Active in Reports: 12/02/2010
Number of Days to Update: 36

Source: American Journal of Public Health
Telephone: 703-305-6451
Last EDR Contact: 12/02/2009
Next Scheduled EDR Contact: N/A
Data Release Frequency: No Update Planned

US AIRS (AFS): Aerometric Information Retrieval System Facility Subsystem (AFS)

The database is a sub-system of Aerometric Information Retrieval System (AIRS). AFS contains compliance data on air pollution point sources regulated by the U.S. EPA and/or state and local air regulatory agencies. This information comes from source reports by various stationary sources of air pollution, such as electric power plants, steel mills, factories, and universities, and provides information about the air pollutants they produce. Action, air program, air program pollutant, and general level plant data. It is used to track emissions and compliance data from industrial plants.

Date of Government Version: 10/12/2016
Date Data Arrived at EDR: 10/26/2016
Date Made Active in Reports: 02/03/2017
Number of Days to Update: 100

Source: EPA
Telephone: 202-564-2496
Last EDR Contact: 09/26/2017
Next Scheduled EDR Contact: 01/08/2018
Data Release Frequency: Annually

US AIRS MINOR: Air Facility System Data
A listing of minor source facilities.

Date of Government Version: 10/12/2016
Date Data Arrived at EDR: 10/26/2016
Date Made Active in Reports: 02/03/2017
Number of Days to Update: 100

Source: EPA
Telephone: 202-564-2496
Last EDR Contact: 09/26/2017
Next Scheduled EDR Contact: 01/08/2018
Data Release Frequency: Annually

US MINES: Mines Master Index File
Contains all mine identification numbers issued for mines active or opened since 1971. The data also includes violation information.

Date of Government Version: 08/04/2020
Date Data Arrived at EDR: 08/25/2020
Date Made Active in Reports: 11/18/2020
Number of Days to Update: 85

Source: Department of Labor, Mine Safety and Health Administration
Telephone: 303-231-5959
Last EDR Contact: 11/23/2020
Next Scheduled EDR Contact: 03/08/2021
Data Release Frequency: Semi-Annually

MINES VIOLATIONS: MSHA Violation Assessment Data
Mines violation and assessment information. Department of Labor, Mine Safety & Health Administration.

Date of Government Version: 09/10/2020
Date Data Arrived at EDR: 09/15/2020
Date Made Active in Reports: 11/20/2020
Number of Days to Update: 66

Source: DOL, Mine Safety & Health Admi
Telephone: 202-693-9424
Last EDR Contact: 11/24/2020
Next Scheduled EDR Contact: 03/15/2021
Data Release Frequency: Quarterly

US MINES 2: Ferrous and Nonferrous Metal Mines Database Listing
This map layer includes ferrous (ferrous metal mines are facilities that extract ferrous metals, such as iron ore or molybdenum) and nonferrous (Nonferrous metal mines are facilities that extract nonferrous metals, such as gold, silver, copper, zinc, and lead) metal mines in the United States.

Date of Government Version: 05/06/2020
Date Data Arrived at EDR: 05/27/2020
Date Made Active in Reports: 08/13/2020
Number of Days to Update: 78

Source: USGS
Telephone: 703-648-7709
Last EDR Contact: 11/25/2020
Next Scheduled EDR Contact: 03/08/2021
Data Release Frequency: Varies

US MINES 3: Active Mines & Mineral Plants Database Listing
Active Mines and Mineral Processing Plant operations for commodities monitored by the Minerals Information Team of the USGS.

Date of Government Version: 04/14/2011
Date Data Arrived at EDR: 06/08/2011
Date Made Active in Reports: 09/13/2011
Number of Days to Update: 97

Source: USGS
Telephone: 703-648-7709
Last EDR Contact: 11/25/2020
Next Scheduled EDR Contact: 03/08/2021
Data Release Frequency: Varies

ABANDONED MINES: Abandoned Mines
An inventory of land and water impacted by past mining (primarily coal mining) is maintained by OSMRE to provide information needed to implement the Surface Mining Control and Reclamation Act of 1977 (SMCRA). The inventory contains information on the location, type, and extent of AML impacts, as well as, information on the cost associated with the reclamation of those problems. The inventory is based upon field surveys by State, Tribal, and OSMRE program officials. It is dynamic to the extent that it is modified as new problems are identified and existing problems are reclaimed.

Date of Government Version: 06/22/2020
Date Data Arrived at EDR: 06/22/2020
Date Made Active in Reports: 09/10/2020
Number of Days to Update: 80

Source: Department of Interior
Telephone: 202-208-2609
Last EDR Contact: 12/01/2020
Next Scheduled EDR Contact: 03/22/2021
Data Release Frequency: Quarterly

FINDS: Facility Index System/Facility Registry System

Facility Index System. FINDS contains both facility information and 'pointers' to other sources that contain more detail. EDR includes the following FINDS databases in this report: PCS (Permit Compliance System), AIRS (Aerometric Information Retrieval System), DOCKET (Enforcement Docket used to manage and track information on civil judicial enforcement cases for all environmental statutes), FURS (Federal Underground Injection Control), C-DOCKET (Criminal Docket System used to track criminal enforcement actions for all environmental statutes), FFIS (Federal Facilities Information System), STATE (State Environmental Laws and Statutes), and PADS (PCB Activity Data System).

Date of Government Version: 09/04/2020
Date Data Arrived at EDR: 09/15/2020
Date Made Active in Reports: 11/20/2020
Number of Days to Update: 66

Source: EPA
Telephone: (312) 353-2000
Last EDR Contact: 12/01/2020
Next Scheduled EDR Contact: 03/15/2021
Data Release Frequency: Quarterly

ECHO: Enforcement & Compliance History Information

ECHO provides integrated compliance and enforcement information for about 800,000 regulated facilities nationwide.

Date of Government Version: 06/27/2020
Date Data Arrived at EDR: 07/02/2020
Date Made Active in Reports: 09/28/2020
Number of Days to Update: 88

Source: Environmental Protection Agency
Telephone: 202-564-2280
Last EDR Contact: 10/06/2020
Next Scheduled EDR Contact: 01/18/2021
Data Release Frequency: Quarterly

DOCKET HWC: Hazardous Waste Compliance Docket Listing

A complete list of the Federal Agency Hazardous Waste Compliance Docket Facilities.

Date of Government Version: 05/31/2018
Date Data Arrived at EDR: 07/26/2018
Date Made Active in Reports: 10/05/2018
Number of Days to Update: 71

Source: Environmental Protection Agency
Telephone: 202-564-0527
Last EDR Contact: 11/17/2020
Next Scheduled EDR Contact: 03/08/2021
Data Release Frequency: Varies

UXO: Unexploded Ordnance Sites

A listing of unexploded ordnance site locations

Date of Government Version: 12/31/2018
Date Data Arrived at EDR: 07/02/2020
Date Made Active in Reports: 09/17/2020
Number of Days to Update: 77

Source: Department of Defense
Telephone: 703-704-1564
Last EDR Contact: 10/08/2020
Next Scheduled EDR Contact: 01/25/2021
Data Release Frequency: Varies

FUELS PROGRAM: EPA Fuels Program Registered Listing

This listing includes facilities that are registered under the Part 80 (Code of Federal Regulations) EPA Fuels Programs. All companies now are required to submit new and updated registrations.

Date of Government Version: 08/17/2020
Date Data Arrived at EDR: 08/17/2020
Date Made Active in Reports: 10/21/2020
Number of Days to Update: 65

Source: EPA
Telephone: 800-385-6164
Last EDR Contact: 11/13/2020
Next Scheduled EDR Contact: 03/01/2021
Data Release Frequency: Quarterly

AIRS: Permit and Emissions Inventory Data

Permit and emissions inventory data.

Date of Government Version: 06/15/2020
Date Data Arrived at EDR: 06/17/2020
Date Made Active in Reports: 09/01/2020
Number of Days to Update: 76

Source: Department of Environment, Great Lakes, and Energy
Telephone: 517-373-7074
Last EDR Contact: 09/10/2020
Next Scheduled EDR Contact: 12/28/2020
Data Release Frequency: Annually

ASBESTOS: Asbestos Notification Listing
Asbestos

Date of Government Version: 09/30/2020
Date Data Arrived at EDR: 10/06/2020
Date Made Active in Reports: 10/28/2020
Number of Days to Update: 22

Source: Department of Licensing & Regulatory Affairs
Telephone: 517-284-7699
Last EDR Contact: 11/23/2020
Next Scheduled EDR Contact: 02/08/2021
Data Release Frequency: Quarterly

BEA: Baseline Environmental Assessment Database
A BEA is a document that new or prospective property owners/operations disclose to the DEQ identifying the property as a facility pursuant to Part 201 and Part 213. The Inventory of BEA Facilities overlaps in part with the Part 201 Projects facilities and Part 213 facilities. There may be more than one BEA for each facility.

Date of Government Version: 08/21/2013
Date Data Arrived at EDR: 08/23/2013
Date Made Active in Reports: 09/12/2013
Number of Days to Update: 20

Source: Department of Environment, Great Lakes, and Energy
Telephone: 517-373-9541
Last EDR Contact: 11/04/2020
Next Scheduled EDR Contact: 02/22/2021
Data Release Frequency: No Update Planned

COAL ASH: Coal Ash Disposal Sites
Coal fired power plants in Southeast Michigan that have coal ash handling on site.

Date of Government Version: 03/23/2020
Date Data Arrived at EDR: 04/01/2020
Date Made Active in Reports: 06/17/2020
Number of Days to Update: 77

Source: Department of Environment, Great Lakes, and Energy
Telephone: 586-753-3754
Last EDR Contact: 10/05/2020
Next Scheduled EDR Contact: 01/11/2021
Data Release Frequency: Varies

DRYCLEANERS: Drycleaning Establishments
A listing of drycleaning facilities in Michigan.

Date of Government Version: 12/12/2019
Date Data Arrived at EDR: 01/14/2020
Date Made Active in Reports: 03/11/2020
Number of Days to Update: 57

Source: Department of Environment, Great Lakes, and Energy
Telephone: 517-335-4586
Last EDR Contact: 10/16/2020
Next Scheduled EDR Contact: 01/25/2021
Data Release Frequency: Quarterly

Financial Assurance 1: Financial Assurance Information Listing
Financial assurance information.

Date of Government Version: 07/01/2020
Date Data Arrived at EDR: 07/08/2020
Date Made Active in Reports: 09/24/2020
Number of Days to Update: 78

Source: Department of Environment, Great Lakes, and Energy
Telephone: 517-335-6610
Last EDR Contact: 09/23/2020
Next Scheduled EDR Contact: 01/11/2021
Data Release Frequency: Semi-Annually

Financial Assurance 2: Financial Assurance Information Listing
A listing of financial assurance information for solid waste facilities. Financial assurance is intended to ensure that resources are available to pay for the cost of closure, post-closure care, and corrective measures if the owner or operator of a regulated facility is unable or unwilling to pay.

Date of Government Version: 06/24/2020
Date Data Arrived at EDR: 06/25/2020
Date Made Active in Reports: 07/01/2020
Number of Days to Update: 6

Source: Department of Environment, Great Lakes, and Energy
Telephone: 517-335-4034
Last EDR Contact: 09/16/2020
Next Scheduled EDR Contact: 01/04/2021
Data Release Frequency: Varies

FINANCIAL ASSURANCE 3: Financial Assurance Information Listing
Financial assurance information for underground storage tank facilities.

Date of Government Version: 03/03/2020
Date Data Arrived at EDR: 03/06/2020
Date Made Active in Reports: 05/26/2020
Number of Days to Update: 81

Source: Department of Licensing & Regulatory Affairs
Telephone: 517-335-7279
Last EDR Contact: 09/23/2020
Next Scheduled EDR Contact: 01/11/2021
Data Release Frequency: Varies

LEAD CERT: Lead Safe Housing Registry
A listing of Michigan properties included in the Lead Safe Housing Registry.

Date of Government Version: 03/25/2020
Date Data Arrived at EDR: 03/25/2020
Date Made Active in Reports: 06/15/2020
Number of Days to Update: 82

Source: Department of Community Health
Telephone: 517-335-9699
Last EDR Contact: 11/24/2020
Next Scheduled EDR Contact: 03/15/2021
Data Release Frequency: Quarterly

NPDES: List of Active NPDES Permits
General information regarding NPDES (National Pollutant Discharge Elimination System) permits and NPDES Storm Water permits.

Date of Government Version: 04/01/2020
Date Data Arrived at EDR: 04/03/2020
Date Made Active in Reports: 06/19/2020
Number of Days to Update: 77

Source: Department of Environment, Great Lakes, and Energy
Telephone: 517-241-1300
Last EDR Contact: 10/02/2020
Next Scheduled EDR Contact: 01/11/2021
Data Release Frequency: Varies

UIC: Underground Injection Wells Database
A listing of underground injection well locations. The UIC Program is responsible for regulating the construction, operation, permitting, and closure of injection wells that place fluids underground for storage or disposal.

Date of Government Version: 07/08/2019
Date Data Arrived at EDR: 07/09/2019
Date Made Active in Reports: 09/19/2019
Number of Days to Update: 72

Source: Department of Environment, Great Lakes, and Energy
Telephone: 517-241-1515
Last EDR Contact: 10/09/2020
Next Scheduled EDR Contact: 01/31/2021
Data Release Frequency: Quarterly

WDS: Waste Data System
The Waste Data System (WDS) tracks activities at facilities regulated by the Solid Waste, Scrap Tire, Hazardous Waste, and Liquid Industrial Waste programs.

Date of Government Version: 06/27/2020
Date Data Arrived at EDR: 06/29/2020
Date Made Active in Reports: 09/14/2020
Number of Days to Update: 77

Source: Department of Environment, Great Lakes, and Energy
Telephone: 517-284-6562
Last EDR Contact: 11/11/2020
Next Scheduled EDR Contact: 03/01/2021
Data Release Frequency: Varies

PCS INACTIVE: Listing of Inactive PCS Permits
An inactive permit is a facility that has shut down or is no longer discharging.

Date of Government Version: 11/05/2014
Date Data Arrived at EDR: 01/06/2015
Date Made Active in Reports: 05/06/2015
Number of Days to Update: 120

Source: EPA
Telephone: 202-564-2496
Last EDR Contact: 10/02/2020
Next Scheduled EDR Contact: 01/18/2021
Data Release Frequency: Semi-Annually

PCS: Permit Compliance System
PCS is a computerized management information system that contains data on National Pollutant Discharge Elimination System (NPDES) permit holding facilities. PCS tracks the permit, compliance, and enforcement status of NPDES facilities.

Date of Government Version: 07/14/2011
Date Data Arrived at EDR: 08/05/2011
Date Made Active in Reports: 09/29/2011
Number of Days to Update: 55

Source: EPA, Office of Water
Telephone: 202-564-2496
Last EDR Contact: 10/02/2020
Next Scheduled EDR Contact: 01/18/2021
Data Release Frequency: Semi-Annually

PCS ENF: Enforcement data
No description is available for this data

Date of Government Version: 12/31/2014
Date Data Arrived at EDR: 02/05/2015
Date Made Active in Reports: 03/06/2015
Number of Days to Update: 29

Source: EPA
Telephone: 202-564-2497
Last EDR Contact: 10/02/2020
Next Scheduled EDR Contact: 01/18/2021
Data Release Frequency: Varies

MINES MRDS: Mineral Resources Data System
Mineral Resources Data System

Date of Government Version: 04/06/2018
Date Data Arrived at EDR: 10/21/2019
Date Made Active in Reports: 10/24/2019
Number of Days to Update: 3

Source: USGS
Telephone: 703-648-6533
Last EDR Contact: 11/25/2020
Next Scheduled EDR Contact: 03/08/2021
Data Release Frequency: Varies

EDR HIGH RISK HISTORICAL RECORDS

EDR Exclusive Records

EDR MGP: EDR Proprietary Manufactured Gas Plants
The EDR Proprietary Manufactured Gas Plant Database includes records of coal gas plants (manufactured gas plants) compiled by EDR's researchers. Manufactured gas sites were used in the United States from the 1800's to 1950's to produce a gas that could be distributed and used as fuel. These plants used whale oil, rosin, coal, or a mixture of coal, oil, and water that also produced a significant amount of waste. Many of the byproducts of the gas production, such as coal tar (oily waste containing volatile and non-volatile chemicals), sludges, oils and other compounds are potentially hazardous to human health and the environment. The byproduct from this process was frequently disposed of directly at the plant site and can remain or spread slowly, serving as a continuous source of soil and groundwater contamination.

Date of Government Version: N/A
Date Data Arrived at EDR: N/A
Date Made Active in Reports: N/A
Number of Days to Update: N/A

Source: EDR, Inc.
Telephone: N/A
Last EDR Contact: N/A
Next Scheduled EDR Contact: N/A
Data Release Frequency: No Update Planned

EDR Hist Auto: EDR Exclusive Historical Auto Stations
EDR has searched selected national collections of business directories and has collected listings of potential gas station/filling station/service station sites that were available to EDR researchers. EDR's review was limited to those categories of sources that might, in EDR's opinion, include gas station/filling station/service station establishments. The categories reviewed included, but were not limited to gas, gas station, gasoline station, filling station, auto, automobile repair, auto service station, service station, etc. This database falls within a category of information EDR classifies as "High Risk Historical Records", or HRHR. EDR's HRHR effort presents unique and sometimes proprietary data about past sites and operations that typically create environmental concerns, but may not show up in current government records searches.

Date of Government Version: N/A
Date Data Arrived at EDR: N/A
Date Made Active in Reports: N/A
Number of Days to Update: N/A

Source: EDR, Inc.
Telephone: N/A
Last EDR Contact: N/A
Next Scheduled EDR Contact: N/A
Data Release Frequency: Varies

EDR Hist Cleaner: EDR Exclusive Historical Cleaners

EDR has searched selected national collections of business directories and has collected listings of potential dry cleaner sites that were available to EDR researchers. EDR's review was limited to those categories of sources that might, in EDR's opinion, include dry cleaning establishments. The categories reviewed included, but were not limited to dry cleaners, cleaners, laundry, laundromat, cleaning/laundry, wash & dry etc. This database falls within a category of information EDR classifies as "High Risk Historical Records", or HRHR. EDR's HRHR effort presents unique and sometimes proprietary data about past sites and operations that typically create environmental concerns, but may not show up in current government records searches.

Date of Government Version: N/A
Date Data Arrived at EDR: N/A
Date Made Active in Reports: N/A
Number of Days to Update: N/A

Source: EDR, Inc.
Telephone: N/A
Last EDR Contact: N/A
Next Scheduled EDR Contact: N/A
Data Release Frequency: Varies

EDR RECOVERED GOVERNMENT ARCHIVES

Exclusive Recovered Govt. Archives

RGA PART 201: Recovered Government Archive State Hazardous Waste Facilities List

The EDR Recovered Government Archive State Hazardous Waste database provides a list of SHWS incidents derived from historical databases and includes many records that no longer appear in current government lists. Compiled from Records formerly available from the Department of Environmental Quality in Michigan.

Date of Government Version: N/A
Date Data Arrived at EDR: 07/01/2013
Date Made Active in Reports: 12/24/2013
Number of Days to Update: 176

Source: Department of Environment, Great Lakes, and Energy
Telephone: N/A
Last EDR Contact: 06/01/2012
Next Scheduled EDR Contact: N/A
Data Release Frequency: Varies

RGA LF: Recovered Government Archive Solid Waste Facilities List

The EDR Recovered Government Archive Landfill database provides a list of landfills derived from historical databases and includes many records that no longer appear in current government lists. Compiled from Records formerly available from the Department of Environmental Quality in Michigan.

Date of Government Version: N/A
Date Data Arrived at EDR: 07/01/2013
Date Made Active in Reports: 01/13/2014
Number of Days to Update: 196

Source: Department of Environment, Great Lakes, and Energy
Telephone: N/A
Last EDR Contact: 06/01/2012
Next Scheduled EDR Contact: N/A
Data Release Frequency: Varies

RGA LUST: Recovered Government Archive Leaking Underground Storage Tank

The EDR Recovered Government Archive Leaking Underground Storage Tank database provides a list of LUST incidents derived from historical databases and includes many records that no longer appear in current government lists. Compiled from Records formerly available from the Department of Environmental Quality in Michigan.

Date of Government Version: N/A
Date Data Arrived at EDR: 07/01/2013
Date Made Active in Reports: 12/24/2013
Number of Days to Update: 176

Source: Department of Environment, Great Lakes, and Energy
Telephone: N/A
Last EDR Contact: 06/01/2012
Next Scheduled EDR Contact: N/A
Data Release Frequency: Varies

OTHER DATABASE(S)

Depending on the geographic area covered by this report, the data provided in these specialty databases may or may not be complete. For example, the existence of wetlands information data in a specific report does not mean that all wetlands in the area covered by the report are included. Moreover, the absence of any reported wetlands information does not necessarily mean that wetlands do not exist in the area covered by the report.

CT MANIFEST: Hazardous Waste Manifest Data
Facility and manifest data. Manifest is a document that lists and tracks hazardous waste from the generator through transporters to a tsd facility.

Date of Government Version: 08/10/2020
Date Data Arrived at EDR: 10/20/2020
Date Made Active in Reports: 11/02/2020
Number of Days to Update: 13

Source: Department of Energy & Environmental Protection
Telephone: 860-424-3375
Last EDR Contact: 11/09/2020
Next Scheduled EDR Contact: 02/22/2021
Data Release Frequency: No Update Planned

NJ MANIFEST: Manifest Information
Hazardous waste manifest information.

Date of Government Version: 12/31/2018
Date Data Arrived at EDR: 04/10/2019
Date Made Active in Reports: 05/16/2019
Number of Days to Update: 36

Source: Department of Environmental Protection
Telephone: N/A
Last EDR Contact: 10/09/2020
Next Scheduled EDR Contact: 01/18/2021
Data Release Frequency: Annually

NY MANIFEST: Facility and Manifest Data
Manifest is a document that lists and tracks hazardous waste from the generator through transporters to a TSD facility.

Date of Government Version: 01/01/2019
Date Data Arrived at EDR: 04/29/2020
Date Made Active in Reports: 07/10/2020
Number of Days to Update: 72

Source: Department of Environmental Conservation
Telephone: 518-402-8651
Last EDR Contact: 10/30/2020
Next Scheduled EDR Contact: 02/08/2021
Data Release Frequency: Quarterly

PA MANIFEST: Manifest Information
Hazardous waste manifest information.

Date of Government Version: 06/30/2018
Date Data Arrived at EDR: 07/19/2019
Date Made Active in Reports: 09/10/2019
Number of Days to Update: 53

Source: Department of Environmental Protection
Telephone: 717-783-8990
Last EDR Contact: 10/07/2020
Next Scheduled EDR Contact: 01/25/2021
Data Release Frequency: Annually

RI MANIFEST: Manifest information
Hazardous waste manifest information

Date of Government Version: 12/31/2018
Date Data Arrived at EDR: 10/02/2019
Date Made Active in Reports: 12/10/2019
Number of Days to Update: 69

Source: Department of Environmental Management
Telephone: 401-222-2797
Last EDR Contact: 11/11/2020
Next Scheduled EDR Contact: 03/01/2021
Data Release Frequency: Annually

WI MANIFEST: Manifest Information
Hazardous waste manifest information.

Date of Government Version: 05/31/2018
Date Data Arrived at EDR: 06/19/2019
Date Made Active in Reports: 09/03/2019
Number of Days to Update: 76

Source: Department of Natural Resources
Telephone: N/A
Last EDR Contact: 12/03/2020
Next Scheduled EDR Contact: 03/22/2021
Data Release Frequency: Annually

Oil/Gas Pipelines
Source: Endeavor Business Media
Petroleum Bundle (Crude Oil, Refined Products, Petrochemicals, Gas Liquids (LPG/NGL), and Specialty Gases (Miscellaneous)) N = Natural Gas Bundle (Natural Gas, Gas Liquids (LPG/NGL), and Specialty Gases (Miscellaneous)). This map includes information copyrighted by Endeavor Business Media. This information is provided on a best effort basis and Endeavor Business Media does not guarantee its accuracy nor warrant its fitness for any particular purpose. Such information has been reprinted with the permission of Endeavor Business Media.

Electric Power Transmission Line Data
Source: Endeavor Business Media
This map includes information copyrighted by Endeavor Business Media. This information is provided on a best effort basis and Endeavor Business Media does not guarantee its accuracy nor warrant its fitness for any particular purpose. Such information has been reprinted with the permission of Endeavor Business Media.

Sensitive Receptors: There are individuals deemed sensitive receptors due to their fragile immune systems and special sensitivity to environmental discharges. These sensitive receptors typically include the elderly, the sick, and children. While the location of all sensitive receptors cannot be determined, EDR indicates those buildings and facilities - schools, daycares, hospitals, medical centers, and nursing homes - where individuals who are sensitive receptors are likely to be located.

AHA Hospitals:
Source: American Hospital Association, Inc.
Telephone: 312-280-5991
The database includes a listing of hospitals based on the American Hospital Association's annual survey of hospitals.

Medical Centers: Provider of Services Listing
Source: Centers for Medicare & Medicaid Services
Telephone: 410-786-3000
A listing of hospitals with Medicare provider number, produced by Centers of Medicare & Medicaid Services, a federal agency within the U.S. Department of Health and Human Services.

Nursing Homes
Source: National Institutes of Health
Telephone: 301-594-6248
Information on Medicare and Medicaid certified nursing homes in the United States.

Public Schools
Source: National Center for Education Statistics
Telephone: 202-502-7300
The National Center for Education Statistics' primary database on elementary and secondary public education in the United States. It is a comprehensive, annual, national statistical database of all public elementary and secondary schools and school districts, which contains data that are comparable across all states.

Private Schools
Source: National Center for Education Statistics
Telephone: 202-502-7300
The National Center for Education Statistics' primary database on private school locations in the United States.

Daycare Centers: Day Care Centers, Group & Family Homes
Source: Bureau of REgulatory Services
Telephone: 517-373-8300

Flood Zone Data: This data was obtained from the Federal Emergency Management Agency (FEMA). It depicts 100-year and 500-year flood zones as defined by FEMA. It includes the National Flood Hazard Layer (NFHL) which incorporates Flood Insurance Rate Map (FIRM) data and Q3 data from FEMA in areas not covered by NFHL.
Source: FEMA
Telephone: 877-336-2627
Date of Government Version: 2003, 2015

NWI: National Wetlands Inventory. This data, available in select counties across the country, was obtained by EDR in 2002, 2005 and 2010 from the U.S. Fish and Wildlife Service.

State Wetlands Data: Wetlands Inventory
Source: Department of Natural Resources
Telephone: 517-241-2254

Current USGS 7.5 Minute Topographic Map
Source: U.S. Geological Survey

STREET AND ADDRESS INFORMATION

© 2015 TomTom North America, Inc. All rights reserved. This material is proprietary and the subject of copyright protection and other intellectual property rights owned by or licensed to Tele Atlas North America, Inc. The use of this material is subject to the terms of a license agreement. You will be held liable for any unauthorized copying or disclosure of this material.

GEOCHECK ®- PHYSICAL SETTING SOURCE ADDENDUM

TARGET PROPERTY ADDRESS

CASS AND HENRY DEVELOPMENT
439 HENRY STREET
DETROIT, MI 48201

TARGET PROPERTY COORDINATES

Latitude (North):	42.338471 - 42˚ 20' 18.50''
Longitude (West):	83.057615 - 83˚ 3' 27.41''
Universal Tranverse Mercator:	Zone 17
UTM X (Meters):	330491.1
UTM Y (Meters):	4689194.0
Elevation:	607 ft. above sea level

USGS TOPOGRAPHIC MAP

Target Property Map:	6066264 DETROIT, MI
Version Date:	2014

EDR's GeoCheck Physical Setting Source Addendum is provided to assist the environmental professional in forming an opinion about the impact of potential contaminant migration.

Assessment of the impact of contaminant migration generally has two principle investigative components:

1. Groundwater flow direction, and
2. Groundwater flow velocity.

Groundwater flow direction may be impacted by surface topography, hydrology, hydrogeology, characteristics of the soil, and nearby wells. Groundwater flow velocity is generally impacted by the nature of the geologic strata.

GEOCHECK® - PHYSICAL SETTING SOURCE SUMMARY

GROUNDWATER FLOW DIRECTION INFORMATION

Groundwater flow direction for a particular site is best determined by a qualified environmental professional using site-specific well data. If such data is not reasonably ascertainable, it may be necessary to rely on other sources of information, such as surface topographic information, hydrologic information, hydrogeologic data collected on nearby properties, and regional groundwater flow information (from deep aquifers).

TOPOGRAPHIC INFORMATION

Surface topography may be indicative of the direction of surficial groundwater flow. This information can be used to assist the environmental professional in forming an opinion about the impact of nearby contaminated properties or, should contamination exist on the target property, what downgradient sites might be impacted.

TARGET PROPERTY TOPOGRAPHY

General Topographic Gradient: General SSE

SURROUNDING TOPOGRAPHY: ELEVATION PROFILES

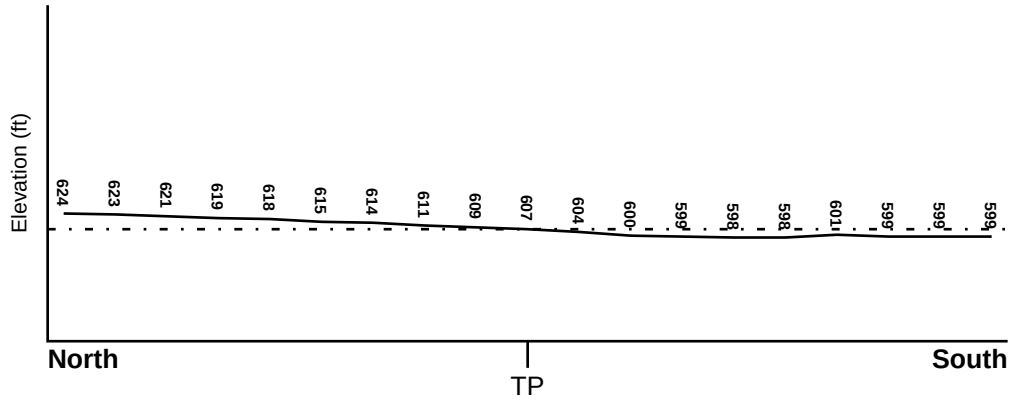

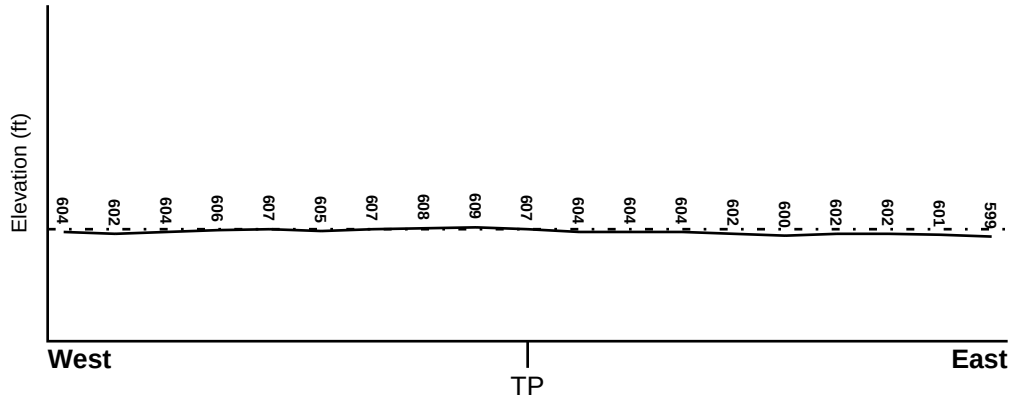

Target Property Elevation: 607 ft.

0 1/2 1 Miles

Source: Topography has been determined from the USGS 7.5' Digital Elevation Model and should be evaluated on a relative (not an absolute) basis. Relative elevation information between sites of close proximity should be field verified.

GEOCHECK® - PHYSICAL SETTING SOURCE SUMMARY

HYDROLOGIC INFORMATION

Surface water can act as a hydrologic barrier to groundwater flow. Such hydrologic information can be used to assist the environmental professional in forming an opinion about the impact of nearby contaminated properties or, should contamination exist on the target property, what downgradient sites might be impacted.

Refer to the Physical Setting Source Map following this summary for hydrologic information (major waterways and bodies of water).

FEMA FLOOD ZONE

Flood Plain Panel at Target Property	FEMA Source Type
26163C0285E	FEMA FIRM Flood data

Additional Panels in search area:	FEMA Source Type
26163C0280E	FEMA FIRM Flood data

NATIONAL WETLAND INVENTORY

NWI Quad at Target Property	NWI Electronic Data Coverage
DETROIT	YES - refer to the Overview Map and Detail Map

HYDROGEOLOGIC INFORMATION

Hydrogeologic information obtained by installation of wells on a specific site can often be an indicator of groundwater flow direction in the immediate area. Such hydrogeologic information can be used to assist the environmental professional in forming an opinion about the impact of nearby contaminated properties or, should contamination exist on the target property, what downgradient sites might be impacted.

Site-Specific Hydrogeological Data*:

Search Radius:	1.25 miles
Status:	Not found

AQUIFLOW®

Search Radius: 1.000 Mile.

EDR has developed the AQUIFLOW Information System to provide data on the general direction of groundwater flow at specific points. EDR has reviewed reports submitted by environmental professionals to regulatory authorities at select sites and has extracted the date of the report, groundwater flow direction as determined hydrogeologically, and the depth to water table.

MAP ID	LOCATION FROM TP	GENERAL DIRECTION GROUNDWATER FLOW
1	1/2 - 1 Mile SE	Not Reported
2	1/2 - 1 Mile South	Not Reported
A4	1/2 - 1 Mile SE	NW
1G	1/2 - 1 Mile SE	NW
2G	1/2 - 1 Mile SE	Not Reported
3G	1/2 - 1 Mile South	Not Reported

For additional site information, refer to Physical Setting Source Map Findings.

* ©1996 Site−specific hydrogeological data gathered by CERCLIS Alerts, Inc., Bainbridge Island, WA. All rights reserved. All of the information and opinions presented are those of the cited EPA report(s), which were completed under a Comprehensive Environmental Response Compensation and Liability Information System (CERCLIS) investigation.

GEOCHECK® - PHYSICAL SETTING SOURCE SUMMARY

GROUNDWATER FLOW VELOCITY INFORMATION

Groundwater flow velocity information for a particular site is best determined by a qualified environmental professional using site specific geologic and soil strata data. If such data are not reasonably ascertainable, it may be necessary to rely on other sources of information, including geologic age identification, rock stratigraphic unit and soil characteristics data collected on nearby properties and regional soil information. In general, contaminant plumes move more quickly through sandy-gravelly types of soils than silty-clayey types of soils.

GEOLOGIC INFORMATION IN GENERAL AREA OF TARGET PROPERTY

Geologic information can be used by the environmental professional in forming an opinion about the relative speed at which contaminant migration may be occurring.

ROCK STRATIGRAPHIC UNIT

Era:	Paleozoic
System:	Devonian
Series:	Middle Devonian
Code:	D2 *(decoded above as Era, System & Series)*

GEOLOGIC AGE IDENTIFICATION

Category: Stratified Sequence

Geologic Age and Rock Stratigraphic Unit Source: P.G. Schruben, R.E. Arndt and W.J. Bawiec, Geology of the Conterminous U.S. at 1:2,500,000 Scale - a digital representation of the 1974 P.B. King and H.M. Beikman Map, USGS Digital Data Series DDS - 11 (1994).

DOMINANT SOIL COMPOSITION IN GENERAL AREA OF TARGET PROPERTY

The U.S. Department of Agriculture's (USDA) Soil Conservation Service (SCS) leads the National Cooperative Soil Survey (NCSS) and is responsible for collecting, storing, maintaining and distributing soil survey information for privately owned lands in the United States. A soil map in a soil survey is a representation of soil patterns in a landscape. Soil maps for STATSGO are compiled by generalizing more detailed (SSURGO) soil survey maps. The following information is based on Soil Conservation Service STATSGO data.

Soil Component Name:	URBANLAND
Soil Surface Texture:	variable
Hydrologic Group:	Not reported
Soil Drainage Class:	Not reported

Hydric Status: Soil does not meet the requirements for a hydric soil.

Corrosion Potential - Uncoated Steel:	Not Reported
Depth to Bedrock Min:	> 0 inches
Depth to Bedrock Max:	> 0 inches

GEOCHECK® - PHYSICAL SETTING SOURCE SUMMARY

Soil Layer Information							
	Boundary			Classification			
Layer	Upper	Lower	Soil Texture Class	AASHTO Group	Unified Soil	Permeability Rate (in/hr)	Soil Reaction (pH)
1	0 inches	60 inches	variable	Not reported	Not reported	Max: 0.00 Min: 0.00	Max: 0.00 Min: 0.00

OTHER SOIL TYPES IN AREA

Based on Soil Conservation Service STATSGO data, the following additional subordinant soil types may appear within the general area of target property.

Soil Surface Textures: clay loam
loamy fine sand
loamy sand

Surficial Soil Types: clay loam
loamy fine sand
loamy sand

Shallow Soil Types: sand
silty clay

Deeper Soil Types: silt loam
sand
clay loam
silty clay

LOCAL / REGIONAL WATER AGENCY RECORDS

EDR Local/Regional Water Agency records provide water well information to assist the environmental professional in assessing sources that may impact ground water flow direction, and in forming an opinion about the impact of contaminant migration on nearby drinking water wells.

WELL SEARCH DISTANCE INFORMATION

DATABASE	SEARCH DISTANCE (miles)
Federal USGS	1.000
Federal FRDS PWS	Nearest PWS within 1 mile
State Database	1.000

FEDERAL USGS WELL INFORMATION

MAP ID	WELL ID	LOCATION FROM TP

GEOCHECK® - PHYSICAL SETTING SOURCE SUMMARY

FEDERAL USGS WELL INFORMATION

MAP ID	WELL ID	LOCATION FROM TP
No Wells Found		

FEDERAL FRDS PUBLIC WATER SUPPLY SYSTEM INFORMATION

MAP ID	WELL ID	LOCATION FROM TP
A3	MI0081801	1/2 - 1 Mile SE

Note: PWS System location is not always the same as well location.

STATE DATABASE WELL INFORMATION

MAP ID	WELL ID	LOCATION FROM TP
No Wells Found		

OTHER STATE DATABASE INFORMATION

STATE OIL/GAS WELL INFORMATION

MAP ID	WELL ID	LOCATION FROM TP
A3	MIOG11000078477	1/2 - 1 Mile SSE
A2	MIOG11000078478	1/2 - 1 Mile SSE
A1	MIOG11000078479	1/2 - 1 Mile SSE

PHYSICAL SETTING SOURCE MAP - 6293566.2s

County Boundary
Major Roads
Contour Lines
Airports
Earthquake epicenter, Richter 5 or greater
Water Wells
Public Water Supply Wells
Cluster of Multiple Icons

Groundwater Flow Direction
Indeterminate Groundwater Flow at Location
Groundwater Flow Varies at Location
Closest Hydrogeological Data
Oil, gas or related wells

SITE NAME: Cass and Henry Development	CLIENT: NTH Consultants Ltd.
ADDRESS: 439 Henry Street Detroit MI 48201	CONTACT: Cliff Andrews INQUIRY #: 6293566.2s
LAT/LONG: 42.338471 / 83.057615	DATE: December 08, 2020 11:46 am

Copyright © 2020 EDR, Inc. © 2015 TomTom Rel. 2015.

GEOCHECK® - PHYSICAL SETTING SOURCE MAP FINDINGS

Map ID Direction Distance Elevation			Database	EDR ID Number
1 **SE** **1/2 - 1 Mile** **Lower**	Site ID: Groundwater Flow: Shallowest Water Table Depth: Deepest Water Table Depth: Average Water Table Depth: Date:	826272 Not Reported 8 9 Not Reported 10/1996	**AQUIFLOW**	**35006**
2 **South** **1/2 - 1 Mile** **Lower**	Site ID: Groundwater Flow: Shallowest Water Table Depth: Deepest Water Table Depth: Average Water Table Depth: Date:	826654 Not Reported Not Reported Not Reported 3 04/03/1995	**AQUIFLOW**	**34919**

A3
SE
1/2 - 1 Mile
Lower

FRDS PWS **MI0081801**

Epa region:	05	State:	MI
Pwsid:	MI0081801	Pwsname:	DETROIT WATER BOARD
Cityserved:	Not Reported	Stateserved:	MI
Zipserved:	Not Reported	Fipscounty:	26147
Status:	Closed	Retpopsrvd:	0
Pwssvcconn:	0	Psource longname:	Surface_water
Pwstype:	CWS	Owner:	Local_Govt
Contact:	DETROIT WATER BOARD	Contactorgname:	Not Reported
Contactphone:	Not Reported	Contactaddress1:	Not Reported
Contactaddress2:	735 RANDOLF ST	Contactcity:	DETROIT
Contactstate:	MI	Contactzip:	48226
Pwsactivitycode:	I		

Pwsid:	MI0081801	Facid:	1T
Facname:	LAKE HURON	Factype:	Treatment_plant
Facactivitycode:	I	Trtobjective:	disinfection
Trtprocess:	gaseous chlorination, pre	Factypecode:	TP

Pwsid:	MI0081801	Facid:	1T
Facname:	LAKE HURON	Factype:	Treatment_plant
Facactivitycode:	I	Trtobjective:	particulate removal
Trtprocess:	filtered	Factypecode:	TP

Pwsid:	MI0081801	Facid:	1T
Facname:	LAKE HURON	Factype:	Treatment_plant
Facactivitycode:	I	Trtobjective:	disinfection
Trtprocess:	chlorination (frds-1.5)	Factypecode:	TP

PWS ID:	MI0081801	PWS type:	System Owner/Responsible Party
PWS name:	DETROIT LAKE HURON PLANT	PWS address:	Not Reported
PWS city:	NORTH STREET	PWS state:	MI
PWS zip:	48048	PWS ID:	MI0081801
Activity status:	Active	Date system activated:	7412
Date system deactivated:	Not Reported	Retail population:	00000000
System name:	DETROIT WATER BOARD	System address:	Not Reported
System address:	735 RANDOLF ST	System city:	DETROIT
System state:	MI	System zip:	48226

GEOCHECK® - PHYSICAL SETTING SOURCE MAP FINDINGS

County FIPS:	074	City served:	DETROIT COMM
Population served:	Under 101 Persons	Treatment:	Treated
Latitude:	421953	Longitude:	0830244

A4
SE
1/2 - 1 Mile
Lower

Site ID:	820638	**AQUIFLOW**	**35395**
Groundwater Flow:	NW		
Shallowest Water Table Depth:	.5		
Deepest Water Table Depth:	11		
Average Water Table Depth:	Not Reported		
Date:	03/1996		

1G
SE
1/2 - 1 Mile
Lower

Site ID:	820638	**AQUIFLOW**	**35395**
Groundwater Flow:	NW		
Shallowest Water Table Depth:	.5		
Deepest Water Table Depth:	11		
Average Water Table Depth:	Not Reported		
Date:	03/1996		

2G
SE
1/2 - 1 Mile
Lower

Site ID:	826272	**AQUIFLOW**	**35006**
Groundwater Flow:	Not Reported		
Shallowest Water Table Depth:	8		
Deepest Water Table Depth:	9		
Average Water Table Depth:	Not Reported		
Date:	10/1996		

3G
South
1/2 - 1 Mile
Lower

Site ID:	826654	**AQUIFLOW**	**34919**
Groundwater Flow:	Not Reported		
Shallowest Water Table Depth:	Not Reported		
Deepest Water Table Depth:	Not Reported		
Average Water Table Depth:	3		
Date:	04/03/1995		

Map ID
Direction
Distance

Database EDR ID Number

A3
SSE
1/2 - 1 Mile

OIL_GAS **MIOG11000078477**

Gas/Oil:	6011	API Well #:	21163615057000
Permit #:	0	Completion:	0
Well Type:	BR	Well Status:	Plugging Completed
Bore Type:	Mineral (Non-Confidential)	Slant:	V
Total Depth Drilled:	537	True Vertical Depth:	0
Kickoff Point of TVD:	0	Deepest Formation:	Not Reported
Formation Tops:	Not Reported	Production Formation:	Not Reported
Production Unit #:	0	Production Unit:	Not Reported
Lease Name:	Wayne Baths	Well #:	1
Operator #:	7513	Company Name:	Wayne Bath House
Surface Owner:	Not Reported	State Owned Land:	0
Federally Owned Land:	0	Permit Date:	Not Reported
Plug Date:	Not Reported	H2S Concentration:	0

A2
SSE
1/2 - 1 Mile

OIL_GAS **MIOG11000078478**

Gas/Oil:	6012	API Well #:	21163615067000
Permit #:	0	Completion:	0
Well Type:	BR	Well Status:	Plugging Completed
Bore Type:	Mineral (Non-Confidential)	Slant:	V
Total Depth Drilled:	1055	True Vertical Depth:	0
Kickoff Point of TVD:	0	Deepest Formation:	Not Reported
Formation Tops:	Not Reported	Production Formation:	Not Reported
Production Unit #:	0	Production Unit:	Not Reported
Lease Name:	Wayne Baths	Well #:	2
Operator #:	7513	Company Name:	Wayne Bath House
Surface Owner:	Not Reported	State Owned Land:	0
Federally Owned Land:	0	Permit Date:	Not Reported
Plug Date:	Not Reported	H2S Concentration:	0

A1
SSE
1/2 - 1 Mile

OIL_GAS **MIOG11000078479**

Gas/Oil:	6013	API Well #:	21163615077000
Permit #:	0	Completion:	0
Well Type:	BR	Well Status:	Plugging Completed
Bore Type:	Mineral (Non-Confidential)	Slant:	V
Total Depth Drilled:	640	True Vertical Depth:	0
Kickoff Point of TVD:	0	Deepest Formation:	Not Reported
Formation Tops:	Not Reported	Production Formation:	Not Reported
Production Unit #:	0	Production Unit:	Not Reported
Lease Name:	Wayne Baths	Well #:	3
Operator #:	7513	Company Name:	Wayne Bath House
Surface Owner:	Not Reported	State Owned Land:	0
Federally Owned Land:	0	Permit Date:	Not Reported
Plug Date:	Not Reported	H2S Concentration:	0

GEOCHECK® - PHYSICAL SETTING SOURCE MAP FINDINGS
RADON

AREA RADON INFORMATION

State Database: MI Radon

Radon Test Results

Zipcode	Test Date	LT Sign	Result
48201	11/29/2006	<	0.3
48201	4/30/1994	<	0.3
48201	3/17/2006		0.8
48201	9/26/2000		0.8

Federal EPA Radon Zone for WAYNE County: 3

Note: Zone 1 indoor average level > 4 pCi/L.
: Zone 2 indoor average level >= 2 pCi/L and <= 4 pCi/L.
: Zone 3 indoor average level < 2 pCi/L.

Federal Area Radon Information for WAYNE COUNTY, MI

Number of sites tested: 159

Area	Average Activity	% <4 pCi/L	% 4-20 pCi/L	% >20 pCi/L
Living Area - 1st Floor	0.853 pCi/L	100%	0%	0%
Living Area - 2nd Floor	Not Reported	Not Reported	Not Reported	Not Reported
Basement	1.398 pCi/L	97%	3%	0%

PHYSICAL SETTING SOURCE RECORDS SEARCHED

TOPOGRAPHIC INFORMATION

USGS 7.5' Digital Elevation Model (DEM)
Source: United States Geologic Survey
EDR acquired the USGS 7.5' Digital Elevation Model in 2002 and updated it in 2006. The 7.5 minute DEM corresponds to the USGS 1:24,000- and 1:25,000-scale topographic quadrangle maps. The DEM provides elevation data with consistent elevation units and projection.

Current USGS 7.5 Minute Topographic Map
Source: U.S. Geological Survey

HYDROLOGIC INFORMATION

Flood Zone Data: This data was obtained from the Federal Emergency Management Agency (FEMA). It depicts 100-year and 500-year flood zones as defined by FEMA. It includes the National Flood Hazard Layer (NFHL) which incorporates Flood Insurance Rate Map (FIRM) data and Q3 data from FEMA in areas not covered by NFHL.
Source: FEMA
Telephone: 877-336-2627
Date of Government Version: 2003, 2015

NWI: National Wetlands Inventory. This data, available in select counties across the country, was obtained by EDR in 2002, 2005 and 2010 from the U.S. Fish and Wildlife Service.

State Wetlands Data: Wetlands Inventory
Source: Department of Natural Resources
Telephone: 517-241-2254

HYDROGEOLOGIC INFORMATION

AQUIFLOW[R] Information System
Source: EDR proprietary database of groundwater flow information
EDR has developed the AQUIFLOW Information System (AIS) to provide data on the general direction of groundwater flow at specific points. EDR has reviewed reports submitted to regulatory authorities at select sites and has extracted the date of the report, hydrogeologically determined groundwater flow direction and depth to water table information.

GEOLOGIC INFORMATION

Geologic Age and Rock Stratigraphic Unit
Source: P.G. Schruben, R.E. Arndt and W.J. Bawiec, Geology of the Conterminous U.S. at 1:2,500,000 Scale - A digital representation of the 1974 P.B. King and H.M. Beikman Map, USGS Digital Data Series DDS - 11 (1994).

STATSGO: State Soil Geographic Database
Source: Department of Agriculture, Natural Resources Conservation Service (NRCS)
The U.S. Department of Agriculture's (USDA) Natural Resources Conservation Service (NRCS) leads the national Conservation Soil Survey (NCSS) and is responsible for collecting, storing, maintaining and distributing soil survey information for privately owned lands in the United States. A soil map in a soil survey is a representation of soil patterns in a landscape. Soil maps for STATSGO are compiled by generalizing more detailed (SSURGO) soil survey maps.

SSURGO: Soil Survey Geographic Database
Source: Department of Agriculture, Natural Resources Conservation Service (NRCS)
Telephone: 800-672-5559
SSURGO is the most detailed level of mapping done by the Natural Resources Conservation Service, mapping scales generally range from 1:12,000 to 1:63,360. Field mapping methods using national standards are used to construct the soil maps in the Soil Survey Geographic (SSURGO) database. SSURGO digitizing duplicates the original soil survey maps. This level of mapping is designed for use by landowners, townships and county natural resource planning and management.

PHYSICAL SETTING SOURCE RECORDS SEARCHED

LOCAL / REGIONAL WATER AGENCY RECORDS

FEDERAL WATER WELLS

PWS: Public Water Systems
Source: EPA/Office of Drinking Water
Telephone: 202-564-3750
Public Water System data from the Federal Reporting Data System. A PWS is any water system which provides water to at least 25 people for at least 60 days annually. PWSs provide water from wells, rivers and other sources.

PWS ENF: Public Water Systems Violation and Enforcement Data
Source: EPA/Office of Drinking Water
Telephone: 202-564-3750
Violation and Enforcement data for Public Water Systems from the Safe Drinking Water Information System (SDWIS) after August 1995. Prior to August 1995, the data came from the Federal Reporting Data System (FRDS).

USGS Water Wells: USGS National Water Inventory System (NWIS)
This database contains descriptive information on sites where the USGS collects or has collected data on surface water and/or groundwater. The groundwater data includes information on wells, springs, and other sources of groundwater.

STATE RECORDS

Water Well Data
Source: Department of Environmental Quality
Telephone: 517-335-9218
The data in this file was obtained from Wellogic, the Michigan Department of Environmental Quality Statewide Groundwater Database (SGWD). Wellogic contains approximately 425,000 water well records found within the State of Michigan, and although it represents the best available data, it cannot be considered a complete database of all the wells or well records in existence. Locations of verified municipal and private water well sites compiled from Michigan Department of Public Health, Water Well and Pump Records. Available in the following MI counties: Calhoun, Eaton, Genesee, Ingham, Jackson, Kalamazoo, Kent, Midland, Muskegon, Oakland, Ottawaw, Saginaw, St. Clair, Washtenaw.

OTHER STATE DATABASE INFORMATION

Michigan Oil and Gas Wells
Source: Department of Environmental Quality
Telephone: 517-241-1528
Locations of oil and gas wells are compiled from permit records on file at the Geological Survey Division (GSD), Michigan Department of Natural Resources.

RADON

State Database: MI Radon
Source: Department of Environmental Quality
Telephone: 517-335-9551
Radon Test Results

Michigan Radon Test Results
Source: Department of Environmental Quality
Telephone: 517-335-8037
These results are from test kits distributed by the local health departments and used by Michigan residents. There is no way of knowing whether the devices were used properly, whether there are duplicates (or repeat verification) test (i.e., more than one sample per home), etc.

Area Radon Information
Source: USGS
Telephone: 703-356-4020
The National Radon Database has been developed by the U.S. Environmental Protection Agency (USEPA) and is a compilation of the EPA/State Residential Radon Survey and the National Residential Radon Survey. The study covers the years 1986 - 1992. Where necessary data has been supplemented by information collected at private sources such as universities and research institutions.

PHYSICAL SETTING SOURCE RECORDS SEARCHED

EPA Radon Zones
Source: EPA
Telephone: 703-356-4020
Sections 307 & 309 of IRAA directed EPA to list and identify areas of U.S. with the potential for elevated indoor radon levels.

OTHER

Airport Landing Facilities: Private and public use landing facilities
Source: Federal Aviation Administration, 800-457-6656

Epicenters: World earthquake epicenters, Richter 5 or greater
Source: Department of Commerce, National Oceanic and Atmospheric Administration

Earthquake Fault Lines: The fault lines displayed on EDR's Topographic map are digitized quaternary faultlines, prepared in 1975 by the United State Geological Survey

STREET AND ADDRESS INFORMATION

© 2015 TomTom North America, Inc. All rights reserved. This material is proprietary and the subject of copyright protection and other intellectual property rights owned by or licensed to Tele Atlas North America, Inc. The use of this material is subject to the terms of a license agreement. You will be held liable for any unauthorized copying or disclosure of this material.

APPENDIX 10.5.2

Previous Baseline Environmental Assessment

Report

Baseline Environmental Assessment
Mercier Property (Nine Parcels)
Detroit, Michigan

Cass Village Apartments, LLC
c/o Miller, Canfield, Paddock and Stone, P.L.C.
840 W. Long Lake Road, Suite 150, Troy, Michigan 48098

December 19, 2016
NTH Project No. 62-120941-48C

NTH Consultants, Ltd.
41780 Six Mile Road
Northville, MI 48168

NTH Consultants, Ltd.

Infrastructure Engineering
and Environmental Services

41780 Six Mile Road
Northville, MI 48168
248.553.6300
248.324.5179 Fax

Mr. Paul Owens
Michigan Department of Environmental Quality
Remediation and Redevelopment Division
Southeast Michigan District Office
27700 Donald Court
Warren, Michigan 48092-2793

December 19, 2016
NTH Project No. 62-120941-48C

RE: Report on Baseline Environmental Assessment
Mercier Property (Nine Parcels)
Detroit, Michigan

Dear Mr. Owens:

On behalf of Cass Village Apartments, LLC, NTH Consultants, Ltd. (NTH) has prepared this Baseline Environmental Assessment (BEA) report for the referenced property. This report is submitted in accordance with Part 201 of the Natural Resources and Environmental Protection Act 451 P.A. 1994, as amended, and the Part 201 Rules promulgated thereunder, for the purpose of establishing an exemption to liability pursuant to Section 20126(1)(c) for a new owner or operator of property that is a *facility* as defined by Section 20101(1)(s).

Should you have any questions regarding the information included in this report, please call us at (248) 662-2740.

Sincerely,

NTH Consultants, Ltd.

Bhushan C. Modi
Project Manager

BCM/mam

Attachments

cc: Brian Holt – Miller, Canfield, Paddock, and Stone, P.L.C.

MICHIGAN DEPARTMENT OF ENVIRONMENTAL QUALITY – REMEDIATION AND REDEVELOPMENT DIVISION, PO BOX 30426, LANSING, MICHIGAN 48909-7926, Phone 517-373-9837, Fax 517-373-2637

FOR DEQ USE ONLY
BEA SUBMITTAL #
_____

Baseline Environmental Assessment Submittal Form

This form is for submittal of a Baseline Environmental Assessment (BEA), as defined by Part 201, Environmental Remediation and Part 213, Leaking Underground Storage Tanks, of the Natural Resources and Environmental Protection Act, 1994 PA 451, as amended, for the purpose of establishing an exemption to liability pursuant to Section 20126(1)(c) and Section 21323a(1)(b) for a new owner or operator of property that is a facility as defined by Section 20101(1)(s) or Property as defined by Section 21303(d). The BEA report must be conducted either prior to or within 45 days after becoming the owner or operator, whichever is earliest. This form and the BEA report must be submitted prior to or within 6 months of becoming the owner or operator whichever is earliest. A separate BEA is required for each legal entity that is or will be a new owner or operator of the property. To maintain the exemption to liability, the owner and operator must also disclose the BEA to any subsequent purchaser or transferee before conveying interest in the property pursuant to Section 20126(1)(c) and Section 21323a(1)(b). An owner or operator of a facility or Property also has due care obligations under Section 20107a and Section 21304c with respect to any existing contamination to prevent unacceptable exposure; prevent exacerbation; take reasonable precautions; provide reasonable cooperation, assistance, and access to authorized persons taking response activities at the property; comply with land use restrictions associated with response activities; and not impede the effectiveness of response activities implemented at the property. Documentation of due care evaluations and conducted response activities need to be available, but not submitted, to the MDEQ within 8 months of becoming the owner or operator of a facility and/or Property

Section A: Legal Entity Information

Name of legal entity that does or will own or operate the property: Cass Village Apartments, LLC Address: c/o Miller, Canfield, Paddock, and Stone, P.L.C. 840 W. Long Lake Road, Suite 150 City: Troy State: MI Zip: 48098 Contact person: Brian H. Holt, Attorney Representative Telephone: (248) 267-3243 E-Mail: holt@millercanfield.com	Contact for BEA questions if different from submitter Name & Title: Bhushan C. Modi, Vice President Company: NTH Consultants, Ltd. Address: 41780 Six Mile Road City: Northville State: MI Zip: 48168 Telephone: 248-662-2740 E-Mail: bmodi@nthconsultants.com

Section B: Property Information

Street Address of Property: **See Exhibit A** City: Detroit State: MI Zip: 48201 Property Tax ID (include all applicable IDs): **See Exhibit A** Address according to tax records, if different than above (include all applicable addresses): City: State: Zip: Status of submitter relative to the property (check all that apply): Former / Current / Prospective Owner ☐ ☒ ☐ Operator ☐ ☐ ☐	County: Wayne City/Village/Township: Detroit Town: 2 South Range: 12 East Section: 7 Quarter: Southwest Quarter-Quarter: N/A Decimal Degrees Latitude: 42.338311 Decimal Degrees Longitude: -83.057978 Reference point for latitude and longitude: Center of site ☒ Main/front door ☐ Front gate/main entrance ☐ Other ☐ Collection method: Google Earth Survey ☐ GPS ☐ Interpolation ☒

Section C: Source of contamination at the property (check all that are known to apply):

Facility regulated pursuant to Part 201, other source, or source unknown Part 201 Site ID, if known:	☒
Property - Leaking Underground Storage Tank regulated pursuant to Part 213 Part 211/213 Facility ID, if known:	☐
Oil or gas production and development regulated pursuant to Part 615 or 625	☐
Licensed landfill regulated pursuant to Part 115	☐
Licensed hazardous waste treatment, storage, or disposal facility regulated pursuant to Part 111	☐

Section D: Applicable Dates (provide date for all that are relevant):

	MM/DD/YYYY
Date All Appropriate Inquiry (AAI) Report or Phase I Environmental Assessment Report completed:	09/21/2016
Date Baseline Environmental Assessment Report conducted:	11/18/2016
Date submitter first became the owner:	10/27/2016
Date submitter first became the operator (if prior to ownership):	
Anticipated date of becoming the owner for prospective owners:	
Anticipated date of becoming the operator for prospective operators:	
If former owner or operator of this property, prior dates of being the owner or operator:	

Section E: Check the appropriate response to each of the following questions:

	YES	NO
1. Is the property at which the BEA was conducted a "facility" as defined by Section 20101(1)(s) or a Property as defined by Section 21303(d)?	☒	☐
2. Was the All Appropriate Inquiry (AAI) completed in accordance with Section 20101(1)(f) and or 21302(1)(b)?	☒	☐
3. Was the BEA, including the sampling, conducted either prior to or within 45 days of the date of becoming the owner, operator, or of foreclosure, whichever is earliest?	☒	☐
4. Is this BEA being submitted to the department within 6 months of the submitter first becoming the owner or operator, or foreclosing?	☒	☐
5. Does the BEA provide sufficient rationale to demonstrate that the data is reliable and relevant to define conditions at the property at the time of purchase, occupancy, or foreclosure, even if the BEA relies on studies of data prepared by others or conducted for other purposes?	☒	☐
6. Does this BEA contain the legal description of the property addressed by the BEA?	☒	☐
7. Does this BEA contain the environmental analytical results, a scaled map showing the sample locations, and the basis for the determination that the property is a facility as defined by Section 20101(1)(s) or the basis for the determination that the property is a Property as defined by Section 21303(d)?	☒	☐

Section F: Environmental Consultant Signature:

I certify to the best of my knowledge and belief, that this BEA and all related materials are true, accurate, and complete. I certify that the property is a facility as defined by Section 20101(1)(s) or a Property as defined by Section 21303(d) and have provided the sampling and analyses that support that determination. I certify that any exceptions to, or deletions from, the All Appropriate Inquiry Rule are described in Section 1 of the BEA report.

Signature: _____ Date: 11/28/16

Printed Name: Bhushan C. Modi

Company: NTH Consultants, Ltd.

Mailing Address: 41780 Six Mile Road City: Northville State: MI Zip: 48168

Telephone: 248-662-2740 E-Mail: bmodi@nthconsultants.com

Section G: Legal Entity Signature:

With my signature below, I certify that to the best of my knowledge and belief, this BEA and all related materials are true, accurate, and complete.

Signature: _____ Date: 11/22/16

(Person legally authorized to bind the legal entity)

Printed Name: Brian H. Holt

Title and Relationship of signatory to submitter: Attorney Representative – Miller, Canfield, Paddock, and Stone, P.L.C

Address: 840 W. Long Lake Road, Suite 150 City: Troy State: MI Zip: 48098

Telephone: (248) 267-3243 E-Mail: holt@millercanfield.com

Submit the BEA report and this form to the MDEQ District Office for the county in which the property is located. An office map is located at www.michigan.gov/deqrrd.

BEA SUBMITTAL FORM (EQP 4025)

for

Cass Village Apartments, LLC

EXHIBIT A

The addresses and tax identifications numbers of the parcels included in this BEA are as follows:

Address	Parcel No.
439 Henry Street, Detroit, Michigan 48201	02000556
447/449 Henry Street, Detroit, Michigan 48201	02000557
459 Henry Street, Detroit, Michigan 48201	02000558
467 Henry Street, Detroit, Michigan 48201	02000559
481 Henry Street, Detroit, Michigan 48201	02000560
489 Henry Street, Detroit, Michigan 48201	02000561
412 W. Fisher Street, Detroit, Michigan 48201	02000505-34
434 W. Fisher Street, Detroit, Michigan 48201	02000503
450 W. Fisher Street, Detroit, Michigan 48201	02000504

TABLE OF CONTENTS

		Page No.
1.0	INTRODUCTION AND DISCUSSION	1
1.1	OWNER/OPERATOR INFORMATION	1
1.2	INTENDED USE OF THE PROPERTY	1
1.3	EXECUTIVE SUMMARY – ALL APPROPRIATE INQUIRY	1
1.4	AAI EXCEPTIONS OR DELETIONS	2
1.5	AAI DATA GAPS	3
1.6	PHASE II ENVIRONMENTAL SITE ASSESSMENT	3
1.7	KNOWN CONTAMINATION AND MEDIA AFFECTED	4
1.8	BASIS FOR FACILITY DETERMINATION	5
2.0	PROPERTY INFORMATION	6
2.1	LEGAL DESCRIPTION	6
2.2	SCALED SURVEY MAP	6
2.3	SCALED SITE MAP	6
2.4	SCALED AREA MAP	6
2.5	PROPERTY LOCATION	6
2.6	SPATIAL DATA	6
3.0	FACILITY STATUS	7
3.1	ANALYTICAL SUMMARY TABLE	7
3.2	LABORATORY DATA	7
4.0	IDENTIFICATION OF THE AUTHOR	8
5.0	ALL APPROPRIATE INQUIRY REPORT	9
6.0	REFERENCES	10
7.0	ATTACHMENTS	11

1.0 INTRODUCTION AND DISCUSSION

NTH Consultants, Ltd. (NTH) has prepared this report on Baseline Environmental Assessment (BEA) on behalf of Cass Village Apartments, LLC for the Mercier property in Detroit, Wayne County, Michigan. The property is comprised of nine parcels as follows:

Parcel Address	Parcel Details
439 Henry Street	The parcel is approximately 9,000 square feet in size and contains a four-story apartment building, constructed in 1913.
447/449 Henry Street	The parcel is approximately 9,000 square feet in size and contains one, one-story, vacant commercial structure, constructed in 1925.
459 Henry Street	The parcel is approximately 9,000 square feet in size and contains a four-story apartment building, constructed in 1918.
467 Henry Street	The parcel is approximately 9,000 square feet in size and is a paved parking lot.
481 Henry Street	The parcel is approximately 9,000 square feet in size and is a paved parking lot.
489 Henry Street	The parcel is approximately 9,000 square feet in size and contains a four-story apartment building, constructed in 1914.
412 W. Fisher	The parcel is approximately 870 square feet in size and is grass covered vacant lot.
434 W. Fisher	The parcel is approximately 2,600 square feet in size and is grass covered vacant lot.
450 W. Fisher	The parcel is approximately 1,300 square feet in size and is concrete paved lot.

1.1 OWNER/OPERATOR INFORMATION

Cass Village Apartments, LLC (c/o Miller, Canfield, Paddock, and Stone, P.L.C., 840 W. Long Lake Road, Suite 150, Troy, Michigan 48098) acquired the property on October 27, 2016.

1.2 INTENDED USE OF THE PROPERTY

No information on the future development plans for the property is currently available.

1.3 EXECUTIVE SUMMARY – ALL APPROPRIATE INQUIRY

NTH performed a Phase I Environmental Site Assessment (ESA) for the subject property and the results of this study are presented in a report dated September 21, 2016 (NTH Project No. 62-120941-48), which is included as Attachment I.

NTH performed the Phase I ESA in accordance with the scope and limitations of American Society for Testing and Materials (ASTM) Practice E1527-13. This assessment has revealed the following evidence of recognized environmental conditions (RECs) at the property:

- Past use of 447/449 Henry Street parcel for auto repair and as a bowling alley. No information was readily available regarding the past occupants hazardous material handling, storage or waste disposal practices implemented on the premises.

- Past use of 481 Henry Street parcel for dry cleaning purposes. No information was readily available regarding the past occupants hazardous material handling, storage or waste disposal practices implemented on the premises.

- Former residential dwellings located at 467 and 481 Henry Street parcels. The environmental nature and origin of the fill soil used to backfill the basement excavations are unknown.

- Past use of 412 W. Fisher Street for auto repair purposes. No information was readily available regarding the past occupants hazardous material handling, storage or waste disposal practices implemented on the premises.

- 412 W. Fisher Street parcel was occupied by the northern portion of a parking garage. It is unknown if the parking garage had a basement or subgrade level. Thus, the environmental nature and origin of the fill soil used to backfill the basement excavation (if any) are unknown.

1.4 AAI EXCEPTIONS OR DELETIONS

No exceptions or deletions from the ASTM Practice E1527-13 were made during performance of the Phase I ESA.

1.5 AAI DATA GAPS

No significant data gaps were encountered during the Phase I ESA.

1.6 PHASE II ENVIRONMENTAL SITE ASSESSMENT

NTH performed a Phase II ESA at the property to evaluate the Phase I ESA-identified RECs. The results of this study are presented in a report dated October 7, 2016 (NTH Project No. 62-120941-48B), which is included as Attachment II.

The Phase II ESA comprised of drilling one hand auger boring, designated as HAB-1, and five geoprobe borings, designated as GP-1, and GP-3 through GP-6 at the property. One groundwater sample and five soil samples from the borings were collected for analysis. The borings were located at the approximate locations depicted on Figure 1 in Attachment II.

The subsurface conditions at the boring locations comprise of up to 8 feet of clayey fill soil mixed with building rubble materials (i.e., urban fill soil). The fill soil is underlain by native clayey soil. Groundwater was encountered only in one boring GP-1 at a depth of approximately 8 feet. Subsurface conditions observed at each explored location are presented on the boring logs in Attachment II.

The soil samples were analyzed for VOCs, polynuclear aromatics (PNAs), and the Michigan 10 metals (arsenic, barium, cadmium, chromium, copper, lead, mercury, selenium, silver and zinc). Laboratory data for the analyzed soil samples are included in Attachment II.

The results of soil analyses were compared to the MDEQ-established generic residential cleanup criteria (GRCC) dated December 30, 2013, pursuant to 1994 P.A. 451, Part 201, as amended.

Specifically, these results were compared to the Part 201 residential direct contact (DC) criteria, drinking water protection (DWP) criteria, groundwater/surface water interface protection (GSIP) criteria, soil volatilization to indoor air criteria (SVIIC), infinite source soil volatilization to ambient air criteria (VSIC), particulate soil inhalation criteria (PSIC), soil saturation concentration screening levels (SSCSL). The results of the metals analyses were also compared to the statewide default background (SWDB) concentrations, as established by MDEQ.

The water analytical data were compared to the Part 201 residential drinking water (DW) criteria, groundwater/surface water interface (GSI) criteria, groundwater contact criteria (GCC), groundwater volatilization to indoor air (GVIIC) criteria, water solubility (WS) levels, and the flammability and explosivity screening levels (FESL).

Additionally, the VOC and PNA results were compared to the MDEQ's residential Vapor Intrusion Pathway Guidance Document (VIPGD) dated May 2013. The results of the analyses are summarized in the tables included in Attachment II.

1.7 KNOWN CONTAMINATION AND MEDIA AFFECTED

The Phase II ESA identified the following hazardous substances in the analyzed samples above the Part 201 generic residential cleanup criteria (GRCC):

Contaminant	CAS Nos.	Sample Location	Media	Part 201 GRCC Exceeded
Arsenic	7440-38-2	GP-6	Soil	DWP and GSIP
		HAB-1, GP-3, GP-4, and GP-5		DWP, GSIP, and DC
Chromium	7440-47-3	HAB-1	Soil	GSIP
Mercury	7439-97-6	HAB-1, GP-3, and GP-5	Soil	GSIP
Selenium	7782-97-6	HAB-1 and GP-3	Soil	GSIP
		GP-5	Soil	DWP and GSIP
		GP-1	Water	GSI
Zinc	7440-66-6	GP-3	Soil	GSIP
Benzo(a)pyrene	50-32-8	GP-5	Soil	DC
Fluoranthene	206-44-0	GP-5	Soil	GSIP
Phenanthrene	85-01-8	GP-5	Soil	GSIP

A Sample Exceedance Plan showing the locations of the samples exceeding Part 201 GRCC are included in Attachment III.

1.8 BASIS FOR FACILITY DETERMINATION

Based on the hazardous substances identified in Section 1.7, the property is a *facility*. *According to Section 20101(1)(s) of Part 201 of NREPA (1994 P.A. 451, as amended), facility means any area, place, or property where a hazardous substance in excess of the concentrations that satisfy the cleanup criteria for unrestricted residential use has been released, deposited, disposed of, or otherwise comes to be located.*

2.0 PROPERTY INFORMATION

2.1 LEGAL DESCRIPTION

The legal description of the property is depicted on the ALTA survey included in Attachment I.

2.2 SURVEY MAP

An ALTA survey of the property is included in Attachment I.

2.3 SCALED SITE MAP

A scaled site map in the form of Sample Exceedance Plan showing boring locations, sample depths and contaminant concentrations above Part 201 GRCC are included in Attachment III.

2.4 SCALED AREA MAP

A scaled area map showing the location of the property is included in Attachment I.

2.5 PROPERTY LOCATION

According to the City of Detroit assessment records, the addresses and tax identification numbers of the property are as follows:

Parcel Address	Tax ID No.
439 Henry Street, Detroit, Michigan 48201	02000556
447/449 Henry Street, Detroit, Michigan 48201	02000557
459 Henry Street, Detroit, Michigan 48201	02000558
467 Henry Street, Detroit, Michigan 48201	02000559
481 Henry Street, Detroit, Michigan 48201	02000560
489 Henry Street, Detroit, Michigan 48201	02000561
412 W. Fisher Street, Detroit, Michigan 48201	02000505-34
434 W. Fisher Street, Detroit, Michigan 48201	02000503
450 W. Fisher Street, Detroit, Michigan 48201	02000504

2.6 SPATIAL DATA

The property is located in the Southwest ¼ of Section 7, Township 2 South, Range 12 East, Detroit, Wayne County, Michigan. According to Google Earth webpage, the property coordinates are as follows: Latitude: 42.338311 / Longitude: -83.057978.

3.0 FACILITY STATUS

3.1 ANALYTICAL SUMMARY TABLE

Analytical summary tables listing the hazardous substance concentrations, sample identification, sample depths, media affected and Part 201 GRCC is included in Attachment II.

3.2 LABORATORY DATA

Laboratory report and chain-of-custody documents for soil samples analyzed during NTH's Phase II ESA are included in Attachment II.

4.0 IDENTIFICATION OF THE AUTHOR

Author: Cliff J. Andrews
Senior Project Professional
NTH Consultants, Ltd.
Phone: 248-662-2741
Email: candrews@nthconsultants.com

Reviewer: Bhushan C. Modi
Vice President/Project Manager
NTH Consultants, Ltd.
Phone: 248-662-2740
Email: bmodi@nthconsultants.com

The resumes of the above NTH personnel are included in Attachment I.

5.0 ALL APPROPRIATE INQUIRY REPORT

NTH conducted a Phase I ESA at the property in accordance with the scope and limitations of ASTM Practice E1527-13, entitled: "Standard Practice for Environmental Site Assessments: Phase I Environmental Site Assessment Process", which is consistent with EPA's AAI Rule 40 CFR Part 312.

6.0 REFERENCES

- Attachments I, II & III in Section 7.0.

- MDEQ's - Revised Part 201 Generic Cleanup Criteria and Screening Levels – Table 1; Groundwater: Residential and Nonresidential and Table 2; Soil: Residential, published on December 30, 2013.

- Environmental Remediation, Part 201 of the Natural Resources and Environmental Protection Act 451 P.A. 1994, as amended, and the Part 201 Rules promulgated thereunder, for the purpose of establishing an exemption to liability pursuant to Section 20126(1)(c) for a new owner or operator of property that is a facility as defined by Section 20101(1)(s).

- MDEQ's document entitled: "Contents of BEA Report," dated September 2015.

7.0 ATTACHMENTS

Attachment I: Phase I ESA Report

Attachment II: Phase II ESA Report

Attachment III: Sample Exceedance Plan

ATTACHMENT I

PHASE I ESA REPORT

Report

Phase I Environmental Site Assessment
Mercier Property (Nine Parcels)
Detroit, Michigan

Cass Village Apartments, LLC
c/o Miller, Canfield, Paddock and Stone, P.L.C.
840 W. Long Lake Rd., Suite 150, Troy, MI 48098

September 21, 2016
NTH Project No. 62-120941-48

CONFIDENTIAL
SUBJECT TO ATTORNEY-CLIENT PRIVILEGE
DO NOT DUPLICATE

NTH Consultants, Ltd.
41780 Six Mile Road
Northville, MI 48168

NTH Consultants, Ltd.

Infrastructure Engineering
and Environmental Services

41780 Six Mile Road
Northville, MI 48168
248.553.6300
248.324.5179 Fax

CONFIDENTIAL
SUBJECT TO ATTORNEY-CLIENT PRIVILEGE: DO NOT DUPLICATE

Cass Village Apartments, LLC
c/o Mr. Alexander J. Clark
Miller, Canfield, Paddock and Stone, P.L.C.
840 W. Long Lake Road, Suite 150
Troy, Michigan 48098

September 21, 2016
NTH Project No. 62-120941-48

RE: Report on Phase I Environmental Site Assessment
Mercier Property (Nine Parcels)
Detroit, Michigan

Dear Mr. Clark:

NTH Consultants, Ltd. (NTH) is pleased to submit this report on Phase I Environmental Site Assessment for the above referenced property. This study was performed at your request in accordance with our accepted proposal (NTH Proposal No. 62-120941-57DP) dated July 25, 2016.

We trust that this report provides the information required to evaluate the environmental risks associated with the property and we appreciate the opportunity to assist you with this project. Should you have any questions or require additional information on this study, please call us at 248-662-2740.

Sincerely,

NTH Consultants, Ltd.

Bhushan C. Modi
Vice President

BCM/mam

Attachments

TABLE OF CONTENTS

		Page No.
1.0	EXECUTIVE SUMMARY	1
2.0	INTRODUCTION	3
2.1	Previous Environmental Studies	3
2.2	Purpose	4
2.3	Detailed Scope of Services	4
2.4	Significant Assumptions	5
2.5	Limitations and Exceptions	5
2.6	Special Terms and Conditions	6
2.7	User Reliance	6
3.0	USER PROVIDED INFORMATION	6
3.1	Title Records, Environmental Liens and Activity and Use Limitations	6
3.2	Specialized Knowledge	7
3.3	Valuation Reduction for Environmental Issues	7
3.4	Commonly Known or Reasonably Ascertainable Information	7
3.5	Reason for Performing the Phase I ESA	7
4.0	RECORDS REVIEW	7
4.1	Physical Setting Sources	8
4.1.1	Topography	8
4.1.2	Geology	8
4.1.3	Hydrology	8
4.1.4	Hydrogeology	8
4.1.5	Oil and Gas Wells	9
4.2	Standard Federal, State and Tribal Environmental Record Source	9

TABLE OF CONTENTS (cont.)

			Page No.
	4.3	Historical Use Information	13
		4.3.1 Local Governmental Agency Records	13
		4.3.2 Sanborn Fire Insurance Maps	15
		4.3.3 City Directories	18
		4.3.4 Aerial Photographs	21
		4.3.5 USGS Topographic Maps	23
		4.3.6 Past Use Summary	23
	4.4	Historical Uses of Adjoining Properties	25
5.0	SITE RECONNAISSANCE		26
	5.1	Location and Legal Description	26
	5.2	Site and Vicinity Characteristics	26
	5.3	Current Uses of the Property	27
	5.4	Description of Structures, Roads and Other Improvements	27
	5.5	Current Uses of Adjoining Properties	27
	5.6	Methodology and Limiting Conditions	27
	5.7	General Site Setting	28
	5.8	Exterior Observations	29
	5.9	Interior Observations	30
	5.10	Storage Tanks	32
	5.11	Polychlorinated Biphenyls (PCBs)	32
6.0	OWNER PROVIDED INFORMATION		33
7.0	EVALUATIONS		33
	7.1	Findings and Opinions	33
	7.2	Conclusions	37
8.0	ADDITIONAL SERVICES		38
9.0	REFERENCES		38
10.0	QUALIFICATIONS OF ENVIRONMENTAL PROFESSIONALS		39

TABLE OF CONTENTS (cont.)

APPENDICES

Site Location Plan, Figure 1; **Site Plan, Figure 2;** **ALTA Survey with Legal Descriptions**	**APPENDIX A**
Property Photographs	**APPENDIX B**
User Questionnaire	**APPENDIX C**
EDR Radius Map Report	**APPENDIX D**
Sanborn Maps	**APPENDIX E**
Owner Questionnaire	**APPENDIX F**
Resumes of Environmental Professionals	**APPENDIX G**

1.0 EXECUTIVE SUMMARY

This report presents the results of a Phase I Environmental Site Assessment (ESA) for the Mercier property comprised of nine parcels located at 439, 447, 449, 459, 467, 481, and 489 Henry Street, and 412, 434, and 450 W. Fisher Street in Detroit, Wayne County, Michigan.

The parcels are summarized in the following table:

Parcel Address	Parcel Details
439 Henry Street	The parcel is approximately 9,000 square feet in size and contains a four-story apartment building, constructed in 1913.
447/449 Henry Street	The parcel is approximately 9,000 square feet in size and contains one, one-story, vacant commercial structure, constructed in 1925.
459 Henry Street	The parcel is approximately 9,000 square feet in size and contains a four-story apartment building, constructed in 1918.
467 Henry Street	The parcel is approximately 9,000 square feet in size and is a paved parking lot.
481 Henry Street	The parcel is approximately 9,000 square feet in size and is a paved parking lot.
489 Henry Street	The parcel is approximately 9,000 square feet in size and contains a four-story apartment building, constructed in 1914.
412 W. Fisher	The parcel is approximately 870 square feet in size and is grass covered vacant lot.
434 W. Fisher	The parcel is approximately 2,600 square feet in size and is grass covered vacant lot.
450 W. Fisher	The parcel is approximately 1,300 square feet in size and is concrete paved lot.

The Phase I ESA was performed in accordance with the scope and limitations of American Society for Testing and Materials (ASTM) Practice E1527-13, which is consistent with United States Environmental Protection (EPA) All Appropriate Inquiry (AAI). This assessment has revealed the following evidence of recognized environmental conditions in connection with the property:

- Past use of 447/449 Henry Street parcel for auto repair and as a bowling alley. No information was readily available regarding the past occupants hazardous material handling, storage or waste disposal practices implemented on the premises.

- Past use of 481 Henry Street parcel for dry cleaning purposes. No information was readily available regarding the past occupants hazardous material handling, storage or waste disposal practices implemented on the premises.

- Former residential dwellings located at 467 and 481 Henry Street parcels. The environmental nature and origin of the fill soil used to backfill the basement excavations are unknown.

- Past use of 412 W. Fisher Street for auto repair purposes. No information was readily available regarding the past occupants hazardous material handling, storage or waste disposal practices implemented on the premises.

- 412 W. Fisher Street parcel was occupied by the northern portion of a parking garage. It is unknown if the parking garage had a basement or subgrade level. Thus, the environmental nature and origin of the fill soil used to backfill the basement excavation (if any) are unknown.

This Executive Summary should not be reviewed separately from the remainder of the report. The Executive Summary provides an overview and is not a substitute for a thorough review of the entire report.

2.0 INTRODUCTION

NTH Consultants, Ltd. (NTH) was retained by Miller, Canfield, Paddock and Stone, P.L.C. (MCPS) on behalf of Cass Village Apartments, LLC to perform a Phase I Environmental Site Assessment (ESA) for the Mercier property comprised of nine tax parcels located at 439, 447/449, 459, 467, 481, and 489 Henry Street and 412, 434, and 450 W. Fisher Street in Detroit, Wayne County, Michigan. A map depicting the location of the property is included as Figure 1 in Appendix A.

NTH conducted this Phase I ESA in accordance with the scope and limitations of American Society for Testing and Materials (ASTM) Practice E1527-13 entitled: "Standard Practice for Environmental Site Assessments: Phase I Environmental Site Assessment Process," which is consistent with USEPA's AAI Final Rule (40 CFR Part 312).

2.1 Previous Environmental Studies

In May 2013, NTH had conducted a Phase I ESA, which included the five parcels located at 439, 459, 467, 481 and 489 Henry Street. The results of the Phase I ESA were presented in a report, dated May 13, 2013 (NTH Project No. 62-130149-00). The Phase I ESA identified the following recognized environmental conditions at the property:

- Past use of 481 Henry Street parcel for dry cleaning purposes. No information was readily available regarding the past occupants hazardous material handling, storage or waste disposal practices implemented on the premises.

- Residential dwellings were formerly located on 467 and 481 Henry Street parcels. It is unknown if the former structures had basements. If basements were present, then the environmental nature and origin of the fill soil used to backfill the basement excavations are unknown.

- 439 and 459 Henry Street parcels was used for auto repair purposes between 1926 and 1940. No records were readily available to assess the potential environmental impact of the former uses.

2.2 Purpose

Cass Village Apartments, LLC intends to purchase the property. Thus, the objective of this Phase I ESA was to provide a professional opinion regarding recognized environmental conditions (RECs), if any, associated with the property. According to ASTM Practice E1527-13, the term recognized environmental conditions means the presence or likely presence of any hazardous substances or petroleum products in, on, or at a property: (1) due to any release to the environment; (2) under conditions indicative of a release to the environment; or (3) under conditions that pose a material threat of a future release to the environment.

2.3 Detailed Scope of Services

The scope of services for the Phase I ESA comprised of the following key tasks:

- A visual survey of the property and accessible portions of the buildings was conducted to identify RECs. Color photographs were taken to document prominent surface features. These photographs are presented in Appendix B and are referenced in the text of the report.

- The neighboring properties were observed to assess whether surface features or activities on these properties may have a negative environmental impact on the property. The previous uses of the adjacent properties were determined through review of information compiled during the Phase I ESA.

- Past use history of the property was developed from reasonably ascertainable information.

- Readily available information was reviewed relating to geology, hydrogeology and topographic setting for the property.

- A regulatory agency file search was performed to identify sites of environmental concerns located within the ASTM-specified minimum search distances from the property.

- Local governmental agency personnel were contacted to determine their knowledge of reported environmental incidents at the property.

- The information developed during this study was evaluated and this report was prepared.

2.4 Significant Assumptions

During the course of this study, various documents and other information published by and obtained from private organizations, as well as Municipal, State and Federal regulatory agencies have been relied upon. No independent verification or confirmation of the accuracy of this information has been performed. Additionally, information provided by the property owner and NTH's client was presumed to be factual unless written documentation was available indicating otherwise.

2.5 Limitations and Exceptions

The evaluations and opinions presented in this report have been made to assist the client in making a reasonable assessment of risk with respect to RECs at the property. This study has been performed in accordance with a standard of care and diligence, which is considered to be representative of the local environmental engineering practice at the present time.

The evaluations and opinions presented in this report are based on the scope of services defined herein, and should not be misconstrued as those pertaining to a formal environmental compliance audit. The results of this investigation cannot be construed as a certification of the absence of any contaminants on the property, but rather a diligent and prudent review of available data within an established work scope, and time and budgetary constraints. Limiting conditions encountered during the performance of the Phase I ESA are described in appropriate sections of this report.

2.6 Special Terms and Conditions

The services for this Phase I ESA were performed in accordance with the agreed-upon Standard Terms and Conditions with MCPS for this project.

2.7 User Reliance

This report is intended for the exclusive use of Cass Village Apartments, LLC, Olympia Development of Michigan, LLC and Miller, Canfield, Paddock and Stone, P.L.C. This report presents NTH's opinion of the property as of this date, based on the results of this study and on the information provided during the course of the study. The results of this study may not be relied upon by parties other than those identified above without the prior knowledge and written consent of NTH.

3.0 USER PROVIDED INFORMATION

NTH's Phase I ESA User's Questionnaire was completed by Mr. Alexander J. Clark of MCPS. A copy of this completed questionnaire is included in Appendix C.

3.1 Title Records, Environmental Liens and Activity and Use Limitations

A review of title records provided by MCPS did not identify any environmental liens or activity and use limitations (AULs) at the property. Information obtained from Michigan Department of Environmental Quality (MDEQ) - Remediation Division website indicated that no environmental liens are recorded against the property. Additionally, a regulatory agency database search conducted by EDR, Inc. (a private information agency) did not identify any environmental liens or AULs against the property.

Actual Knowledge of the User

Mr. Clark is not aware of any environmental liens or AULs associated with the property.

3.2 Specialized Knowledge

Mr. Clark has no specialized knowledge or experience related to current or past uses of the property.

3.3 Valuation Reduction for Environmental Issues

Mr. Clark indicated that the purchase price of the property reflects fair market value.

3.4 Commonly Known or Reasonably Ascertainable Information

Mr. Clark is not aware of any commonly known or reasonably ascertainable information indicative of RECs at the property.

3.5 Reason for Performing the Phase I ESA

The reason for performing the Phase I ESA was to provide the authorized users of this report with an independent evaluation of the environmental risks associated with the property, and to satisfy the requirement to perform "all appropriate inquiry" in order to qualify for liability protection pursuant to Part 201 of the Natural Resources and Environmental Protection Act.

4.0 RECORDS REVIEW

NTH reviewed readily available records to determine 1) the local geology and hydrogeology of the area; 2) the potential risk to the property from offsite sources of environmental concern; 3) historical uses of the property; and 4) historical uses of adjacent properties. These records were reviewed to help identify RECs, if any, associated with the property. Environmental Data Resources, Inc. (EDR), a private environmental information agency, was retained to provide physical setting information, regulatory agency database search, Sanborn maps, aerial photographs, and topographic maps.

4.1 Physical Setting Sources

The physical setting sources for the property were determined based on a review of EDR provided information, readily available published information and observations made during the visual survey. As described in the following subsections, the physical setting includes topography, soil general geology, hydrology, hydrogeology, and related attributes.

4.1.1 Topography

Information on the topography of the property was obtained from the USGS "Detroit, Michigan" topographic map. Based on this map, the property exhibits a level topography with a USGS elevation of approximately 610 feet above mean sea level.

4.1.2 Geology

The *USDA Soil Survey of Wayne County Area* does not cover the property, due to its location in a highly urbanized area; however, the near-surface soils in the area are expected to consist of thick sequences of clay occasionally overlain by granular soils. According to published sources of generalized subsurface information, the geology of the area is characterized by about 150 to 200 feet of non-homogeneous glacial lacustrine clay deposits. Underlying these glacial deposits is the Dundee bedrock formation, which is comprised of limestone.

4.1.3 Hydrology

No surface water bodies were observed at or in the immediate vicinity (i.e., adjacent) of the property.

4.1.4 Hydrogeology

Groundwater in the area is generally present in both the glacial deposits and in the underlying bedrock; however, shallow groundwater in the area of the property is expected to be erratic and almost negligible due to the high clay content of the glacial soils. Intermittent accumulations of perched water may be encountered where granular soils overlie the clay.

4.1.5 Oil and Gas Wells

According to information provided in the EDR report, no oil or gas wells are located at or in the immediate vicinity of the property.

4.2 Standard Federal, State and Tribal Environmental Record Source

EDR, Inc. provided a regulatory agency database search report (The EDR Radius Map Report) identifying sites of environmental concerns located within the ASTM-specified minimum search distances from the property. A list of the regulatory agency databases researched by EDR for the current study, along with the respective search distances and a brief description of each database are presented in the EDR report, dated August 31, 2016, included in Appendix D.

The following tables list the ASTM-recommended databases researched by EDR along with their respective search distances:

FEDERAL DATABASES	SEARCH RADIUS (in miles)
National Priorities List (NPL) - Identifies the nation's hazardous sites that warrant further investigation. Sites are first identified as SEMS and the degree of contamination determines whether the site will be included on the NPL.	1.0
Delisted NPL - Sites deleted from the NPL where no further response is required.	0.5
Superfund Enterprise Management System (SEMS) - formerly known as Comprehensive Environmental Response Compensation Liability Index System (CERCLIS) –a comprehensive tracking and reporting tool provides updated data on the inventory of active and archived hazardous waste sites evaluated by the Superfund program. It contains sites that are either proposed to be or are on the National Priorities List (NPL) as well as sites that are in the screening and assessment phase for possible inclusion on the NPL.	0.5
SEMS - No Further Remedial Action Planned (SEMS-NFRAP) - SEMS sites where no further remedial action is planned.	0.5
Corrective Action Report (CORRACTs) - Includes hazardous waste handlers with RCRA corrective action activities.	1.0
Resource Conservation Recovery Act (RCRA) Treatment Storage and/or Disposal (TSD) Facilities - RCRA provides for the management of hazardous wastes by regulating the operations of those who operate treatment, storage or disposal facilities.	0.5
RCRA Large Quantity Generator (LQG) - RCRA provides for the management of properties that generate more than 1,000 kilograms of hazardous waste or over 1 kilogram of acutely hazardous waste per month.	property and adjoining sites
RCRA Small Quantity Generator (SQG) - RCRA provides for the management of properties that generate more than 100 kilograms and less than 1,000 kilograms of hazardous waste.	property and adjoining sites

FEDERAL DATABASES	SEARCH RADIUS (in miles)
RCRA Conditionally Exempt Small Quantity Generator (CESQG) - RCRA provides for the management of properties that generate less than 100 kilograms of hazardous waste or less than 1 kilogram of acutely hazardous waste per month.	property and adjoining sites
RCRA Non-Generators (NonGen) - Non-generators do not presently generate hazardous waste, but may have in the past.	property and adjoining sites
Institutional Controls (US INST CONTROL) -A listing of sites with institutional controls in place. Institutional controls include administrative measures, such as groundwater use restrictions, construction restrictions, property use restrictions, and post remediation care requirements intended to prevent exposure to contaminants remaining on site. Deed restrictions are generally required as part of the institutional controls.	Property
Engineering Controls (US ENG CONTROLS) - A listing of sites with engineering controls in place. Engineering controls include various forms of caps, building foundations, liners, and treatment methods to create pathway elimination for regulated substances to enter environmental media or effect human health.	Property
Emergency Response Notification Sites (ERNS) - Records information about reported releases of hazardous substances and/or petroleum products. These sites are maintained by the EPA and the MDEQ.	Property

STATE & TRIBAL DATABASES	SEARCH RADIUS (in miles)
State Hazardous Waste Sites (SHWS) - Known as Part 201 Sites in Michigan, SHWS are Michigan's equivalent to SEMS. The sites are reported to the State through municipalities, private companies/citizens. The State has developed a numerical ranking model for determining the present and potential hazard that each site poses to public health, safety, welfare and/or the environment. Each site is scored using this model once identified and annually thereafter.	1.0
State Landfill and/or Solid Waste Disposal Site (SWF/LF) - Part 115 of Act 451, as amended, regulates and maintains an inventory of solid waste disposal facilities or landfills.	0.5
Leaking Underground Storage Tank (LUST) - Part 213 of Act 451, as amended, regulates and details the corrective action required due to releases from leaking USTs. Part 213 also prescribes the powers and duties of certain State agencies and officials, and provides penalties and remedies.	0.5
Underground Storage Tank (UST) - Part 211 of Act 451, as amended, regulates certain UST systems, requires the registration of certain UST systems, prescribes the duties of certain state and local agencies and officials, imposes fees, and prescribes penalties and remedies.	property and adjacent
Above Ground Storage Tank (AST) - Listing of registered ASTs	property and adjacent
Activity and Use Limitations (AUL) - Sites with institutional controls and/or engineering controls.	Property
Brownfields - BEA or leaking UST sites which have been redeveloped by private entities using the BEA process.	0.5
U.S. Brownfields - List of brownfields properties addressed by Cooperative Agreement Recipients and/or Targeted Brownfields Assessments.	0.5
Baseline Environmental Assessment (BEA) - Sites of environmental contamination with soil and/or groundwater contamination levels above MDEQ Part 201 residential cleanup criteria and have been identified as a "facility" and have submitted a BEA to MDEQ. BEAs provide new owners/operators of sites of known contamination exemption from liability for existing contamination at a site at the time of purchase/occupancy.	0.5

The EDR report identified 265 sites, of which 255 sites were plotted on a street map and 10 sites were listed as "orphan sites." The orphan sites could not be plotted by EDR on a map due to lack of proper addresses or other pertinent information required for precise computer plotting, and as such could only be located within the city, county or zip code area of the property.

Based on NTH's experience in conducting numerous subsurface investigations in the area and knowledge of local subsurface conditions (i.e., comprising of predominantly clayey soils and lack of a shallow aquifer), the subsurface contamination in the area (if present) is primarily limited to near-surface urban fill soil. As such, none of the EDR-identified sites located more than 100 feet away from the property are expected to have a negative environmental impact on the property and in the opinion of NTH, these sites are not RECs for the property.

The following EDR-identified sites that were located within 100 feet radius of the property were further evaluated to determine if these sites would be considered as offsite sources of potential environmental concern or RECs:

- **DPC Parcels (427 Henry Street, 2457 and 2467 Cass Avenue):** 427 Henry Street parcel is located immediately east of the property and is listed in the BEA database. In 2009 and 2010, NTH conducted Phase I and II ESAs and prepared a BEA report. The results of the Phase II ESA identified heavy metals in the soil samples above Part 201 generic residential cleanup criteria (GRCC). No groundwater was encountered, and no indication of offsite migration of contamination was identified. Based on NTH's knowledge, this site is not considered as an offsite source of potential environmental concern and is not an REC.

- **Singent Consulting Property (2440 Second Avenue):** This site is approximately 60 feet west of the property and also includes 468 and 510 W. Fisher parcels, which are located immediately south of the property. This site is listed in the BEA database. In

2013, NTH conducted Phase I and II ESAs and prepared a BEA report. The results of the Phase II ESA identified arsenic, lead, benzo(a)pyrene and benzene in the soil samples above Part 201 GRCC. No groundwater was encountered, and no indication of offsite migration of contamination was identified. Based on NTH's knowledge, this site is not considered as an offsite source of potential environmental concern and are not an REC.

- **Point Solutions, LLC (2520 Second Avenue):** This site is located approximately 95 feet northwest of the property, across Henry Street and is listed in the BEA database. In 2014, NTH conducted Phase I and II ESAs and prepared a BEA report. The results of the Phase II ESA identified heavy metals and polynuclear aromatics (PNAs) in the soil samples above Part 201 GRCC. No groundwater was encountered, and no indication of offsite migration of contamination was identified. Based on NTH's knowledge, this site is not considered as an offsite source of potential environmental concern and is not an REC.

The EDR report also identified the following Historical Auto Stations and Dry Cleaners associated with the property:

- **Ralston Garage (447 Henry Street):** This is one of the subject parcels and is listed in the Historical Auto Stations database. According to the EDR report, the site was an auto repair shop in 1926, 1931, 1935, and 1940. The past use as an auto repair shop is an REC.

- **Towne Centre Laundry (447 Henry Street):** This is the same site as above and is listed in the Historical Cleaners database. According to the EDR report, the site was a laundry and not a dry cleaner in 1970. The past use as a laundry is not an REC.

- **Gold ABR and Dale's Cleaning and Pressing (483 Henry):** This site is one of the subject parcels and is listed in the Historical Cleaners database. According to the EDR report, the site was a dry cleaner in 1940 and 1956. The past use as a dry cleaner is an REC.

- **Auto Collision Service Co. (440 W. Vernor Highway):** This is the 412 W. Fisher Street parcel, which is listed in the Historical Auto Stations database. According to the EDR report, the site was an auto repair shop in 1931, 1935, 1940 and 1956. The past use as an auto repair shop is an REC.

4.3 Historical Use Information

A historical search was conducted to determine the previous uses of the property. Only historical sources, which could be reasonably ascertained and judged likely to be useful, were obtained and reviewed during the current study. The following sections present the results of the historical searches conducted during this study.

4.3.1 Local Governmental Agency Records

A visit was made to the City of Detroit municipal offices to review readily available records for the property.

Assessor's Office

City of Detroit Assessor's Office records identified the property as follows:

Parcel Address	Tax ID or Parcel No.	Parcel Details
439 Henry Street	02000556	The parcel is approximately 9,000 square feet in size and contains a four-story masonry building with a full basement identified as Bretton Hall. The building is approximately 34,700 square feet in size and was constructed in 1913. The building has a hand-operated freight elevator and is heated by steam.
447/449 Henry Street	02000557	The parcel is approximately 9,000 square feet in size and contains a vacant slab-on-grade one-story masonry commercial building. The building is approximately 8,990 square feet in size and was constructed in 1925.

Parcel Address	Tax ID or Parcel No.	Parcel Details
459 Henry Street	02000558	The parcel is approximately 9,000 square feet in size and contains a four-story masonry building with a full basement identified as Claridge Apartments. The building is approximately 31,670 square feet in size and was constructed in 1918. The building is heated by steam and has an incinerator. Permits to repair fire damaged areas were issued in April 1991, March 1965, December 1964, and July 1961.
467 Henry Street	02000559	The parcel is approximately 9,000 square feet in size and is a paved parking lot. The parcel was occupied by a three-story duplex rooming house with a full basement. The rooming house was constructed in 1890 and was heated with coal until it was converted to steam heat in 1954. A permit was issued on February 1959 to demolish the building. In December 1959, the parcel was a gravel-covered parking lot.
481 Henry Street	02000560	The parcel is approximately 9,000 square feet in size and is a paved parking lot. The parcel was occupied by a 2½-story rooming house with a full basement and attached one-story tailor shop. The building was constructed in 1890 and was heated by steam. A permit was issued in April 1956 to demolish the building. In November 1956, the parcel was a paved parking lot.
489 Henry Street	02000561	The parcel is approximately 9,000 square feet in size and contains a four-story masonry building with a full basement identified as Berwin Apartments. The building is approximately 30,560 square feet in size and was constructed in 1914. The building contains 57 apartment units and is heated by steam.
412 W. Fisher Street	02000505-34	The vacant parcel is approximately 870 square feet in size.
434 W. Fisher Street	02000503	The vacant parcel is approximately 2,600 square feet in size.
450 W. Fisher Street	02000504	The vacant parcel is approximately 1,300 square feet in size.

Building Department

City of Detroit Buildings, Safety Engineering & Environmental Department – Mechanical and Heating Division (for heating and storage tank records) records dated October 23, 1975, indicated that 447/449 Henry Street building operated as a new car sales shop with auto repair activities.

Fire Department

Detroit Fire Department had no records indicative of RECs for the property.

4.3.2 Sanborn Fire Insurance Maps

NTH retained EDR to conduct a search of Sanborn fire insurance maps for the property. Sanborn maps are primarily used by insurance companies to assess fire risks, and when available for a particular property can provide relevant information about its history. Twelve maps covering the property were provided by EDR. Maps dated 1884, 1897, 1919, 1921, 1950, 1953, 1957, 1961, 1977, 1988, 1991, and 1996. Copies of these maps are included in Appendix E.

A review of these maps indicates the following past uses:

439 Henry Street Parcel

Year	Prominent Features
1884	Two-story residential dwelling and associated outbuildings. The address is identified as 107 Henry Street.
1897	Similar features as depicted on the 1884 Sanborn map.
1919	Existing Bretton Hall apartment building and its address is identified as 107 Henry Street.
1921	Similar features as depicted on the 1919 Sanborn map. The building is identified as Berwin Hall and the addresses are identified as 107 and 439 Henry Street.
1950	Similar features as depicted on the 1921 Sanborn map. The building is identified as Bretton Hall and the address as 439 Henry Street.
1953	Similar features as depicted on the 1950 Sanborn map.
1957	Similar features as depicted on the 1953 Sanborn map.
1961	Similar features as depicted on the 1957 Sanborn map.
1977	Similar features as depicted on the 1961 Sanborn map.
1988	Similar features as depicted on the 1977 Sanborn map.
1991	Similar features as depicted on the 1988 Sanborn map.
1996	Similar features as depicted on the 1991 Sanborn map.

447/449 Henry Street Parcel

Year	Prominent Features
1884	Two-story residential dwelling and associated shed and garage listed as 113 Henry street.
1897	Similar features as depicted on the 1884 Sanborn map.
1919	Similar features as depicted on the 1897 Sanborn map.
1921	Similar features as depicted on the 1919 Sanborn map. The addresses are identified as 113 and 447 and 451 Henry Street.
1950	Existing building identified as a bowling alley with a retail store located in the northeastern portion of the building. The aaddresses are identified as 447 and 451 Henry Street.
1953	Similar features as depicted on the 1950 Sanborn map.
1957	Similar features as depicted on the 1953 Sanborn map.
1961	Similar features as depicted on the 1957 Sanborn map.
1977	Similar features as depicted on the 1961 Sanborn map.
1988	Similar features as depicted on the 1977 Sanborn map, except the building is identified as vacant.
1991	Similar features as depicted on the 1988 Sanborn map.

Year	Prominent Features
1996	Existing building with the store identified in the northeast corner of the building and the remainder of the building identified as warehouse.

459 Henry Street Parcel

Year	Prominent Features
1884	Two-story residential dwelling and the addresses are identified as 117 Henry Street.
1897	Similar features as depicted on the 1884 Sanborn map.
1919	Existing Claridge Apartment building and its address is identified as 117 Henry Street.
1921	Similar features as depicted on the 1919 Sanborn map. The addresses are identified as 117 and 459 Henry Street.
1950	Similar features as depicted on the 1921 Sanborn map.
1953	Similar features as depicted on the 1950 Sanborn map.
1957	Similar features as depicted on the 1953 Sanborn map.
1961	Similar features as depicted on the 1957 Sanborn map.
1977	Similar features as depicted on the 1961 Sanborn map.
1988	Similar features as depicted on the 1977 Sanborn map.
1991	Similar features as depicted on the 1988 Sanborn map.
1996	Similar features as depicted on the 1991 Sanborn map.

467 Henry Street Parcel

Year	Prominent Features
1884	2 ½-story duplex and its addresses are identified as 121 and 123 Henry Street.
1897	Similar features as depicted on the 1884 Sanborn map.
1919	Similar features as depicted on the 1897 Sanborn map.
1921	Similar features as depicted on the 1897 Sanborn map. The addresses are identified as 121, 123, 467 and 469 Henry Street.
1950	Similar features as depicted on the 1921 Sanborn map.
1953	Similar features as depicted on the 1950 Sanborn map.
1957	Similar features as depicted on the 1953 Sanborn map.
1961	Identified as “Parking;” former residential duplex has been demolished. The address is identified as 467 Henry Street.
1977	Similar features as depicted on the 1961 Sanborn map.
1988	Similar features as depicted on the 1977 Sanborn map.
1991	Similar features as depicted on the 1988 Sanborn map.
1996	Similar features as depicted on the 1991 Sanborn map.

481 Henry Street Parcel

Year	Prominent Features
1884	Two-story residential dwelling and the addresses are identified as 127 Henry Street.
1897	Similar features as depicted on the 1884 Sanborn map.
1919	Similar features as depicted on the 1897 Sanborn map.
1921	Similar features as depicted on the 1919 Sanborn map. The addresses are identified as 127 and 481 Henry Street.
1950	Similar features as depicted on the 1921 Sanborn map with an addition identified as a store.
1953	Similar features as depicted on the 1950 Sanborn map.

Year	Prominent Features
1957	Identified as "Parking".
1961	Similar features as depicted on the 1957 Sanborn map.
1977	Similar features as depicted on the 1961 Sanborn map.
1988	Similar features as depicted on the 1977 Sanborn map.
1991	Similar features as depicted on the 1988 Sanborn map.
1996	Similar features as depicted on the 1991 Sanborn map.

489 Henry Street Parcel

Year	Prominent Features
1884	Two-story residential dwelling and associated outbuildings. The address is identified as 133 Henry Street.
1897	Similar features as depicted on the 1884 Sanborn map.
1919	Existing Berwin Apartment building and its address is identified as 133 Henry Street.
1921	Similar features as depicted on the 1919 Sanborn map. The addresses are identified as 133 and 489 Henry Street.
1950	Similar features as depicted on the 1921 Sanborn map.
1953	Similar features as depicted on the 1950 Sanborn map.
1957	Similar features as depicted on the 1953 Sanborn map.
1961	Similar features as depicted on the 1957 Sanborn map. The address is identified as 489 Henry Street.
1977	Similar features as depicted on the 1961 Sanborn map.
1988	Similar features as depicted on the 1977 Sanborn map.
1991	Similar features as depicted on the 1988 Sanborn map.
1996	Similar features as depicted on the 1991 Sanborn map.

412 W. Fisher Street Parcel

Year	Prominent Features
1884	Vacant land (backyard of residential structure fronting High Street). The address to the residential structure is identified as 114 W. High Street.
1897	Similar features as depicted on the 1884 Sanborn map.
1919	Similar features as depicted on the 1897 Sanborn map.
1921	Northern portion of structure. The addresses are identified as 114 and 444 W. High Street.
1950	Same structure as above identified as a 95 car capacity parking garage with two storefronts constructed in 1921 and heated by steam. The addresses are identified as 440 and 442 W. Vernor Highway.
1953	Same building as above.
1957	Similar features as depicted on the 1953 Sanborn map.
1961	Similar features as depicted on the 1957 Sanborn map.
1977	Vacant land.
1988	Similar features as depicted on the 1977 Sanborn map.
1991	Similar features as depicted on the 1988 Sanborn map.
1996	Similar features as depicted on the 1991 Sanborn map.

434 W. Fisher Street Parcel

Year	Prominent Features
1884	Depicted with a one-story shed in the backyard of residential structure fronting High Street. The address to the residential structure is identified as 124 W. High Street.
1897	Vacant land (backyard of residential structure fronting High Street). The addresses to the residential structure are identified as 120 and 122 W. High Street.
1919	Similar features as depicted on the 1897 Sanborn map.
1921	Similar features as depicted on the 1919 Sanborn map. The addresses to the residential structure are identified as 120, 122, 458 and 462 W. High Street.
1950	Similar features as depicted on the 1921 Sanborn map. The addresses to the residential structure are identified as 458 and 462 W. Vernor Highway.
1953	Similar features as depicted on the 1950 Sanborn map.
1957	Similar features as depicted on the 1953 Sanborn map.
1961	Similar features as depicted on the 1957 Sanborn map.
1977	Identified as “Parking”.
1988	Similar features as depicted on the 1977 Sanborn map.
1991	Similar features as depicted on the 1988 Sanborn map.
1996	Similar features as depicted on the 1991 Sanborn map.

450 W. Fisher Street Parcel

Year	Prominent Features
1884	Shed in the backyard of residential structure fronting High Street. The address to the residential structure is identified as 116 W. High Street.
1897	Similar features as depicted on the 1884 Sanborn map.
1919	Shed in the backyard of an apartment building fronting High Street. The addresses to the apartment building are identified as 116 and 118 W. High Street.
1921	Vacant land (backyard of an apartment building). The addresses to the apartment building are identified as 116 and 118 W. High Street.
1950	Vacant land (backyard of an apartment building). The address to the apartment building is identified as 450 W. Vernor Highway.
1953	Similar features as depicted on the 1950 Sanborn map.
1957	Similar features as depicted on the 1953 Sanborn map.
1961	Similar features as depicted on the 1957 Sanborn map.
1977	Identified as “Parking”.
1988	Similar features as depicted on the 1977 Sanborn map.
1991	Similar features as depicted on the 1988 Sanborn map.
1996	Similar features as depicted on the 1991 Sanborn map.

4.3.3 City Directories

NTH reviewed historic address directories dating back to 1888 (i.e., the date of the earliest directory) for the available property addresses (provided by MCPS) and past addresses (determined during a review of Sanborn maps) at the Bressers Company and City of Detroit Public Library to determine past occupants. The following tables contain information on past

property occupants. The addresses in the area of the property were renumbered in approximately 1920.

439 Henry Street Parcel

Year	439 Henry Street
2002-2013	Apartments
1925-1997	Bretton Hall Apartments
	107 Henry Street
1920	Bretton Hall Apartments
1900-1914	Residential
1895	No listing
1888-1890	Residential

447/449 Henry Street Parcel

Year	447 Henry Street	449 Henry Street	451 Henry Street
2007-2013	No listing	No listing	No listing
2002	W Willis Condominium Association	No listing	No listing
1992-1997	No listing	No listing	No listing
1982-1987	Bruce's Tool Supply	No listing	No listing
1977	No listing	Beehive Grocery	No listing
1972	Royal Paper Products	Beehive Grocery	No listing
1962-1967	Recreational Bowling	Beehive Grocery	No listing
1957	Recreational Bowling	Fred's Grocery	No listing
1940	Ralston Warehouse and Auto Repair	No listing	No listing
1935	Fisher Chase Warehouse	No listing	No listing
1925-1930	Ralston William B Garage	No listing	No listing
	113 Henry Street	--	--
1888-1920	Residential	--	--

459 Henry Street Parcel

Year	459 Henry Street
2002-2013	Apartments - Residential
1925-1997	Claridge Apartments
	117 Henry Street
1920	Claridge Apartments – Residential
1914	Residential
1909	Residential
1904	Residential
1900	Residential
1895	Residential
1890	Residential
1888	Residential

467 Henry Street Parcel

Year	467 Henry Street	469 Henry Street
1957-2013	No listing	No listing
1952	No listing	Residential
1925-1940	Residential	Residential
	121 Henry Street	**123 Henry Street**
1888-1920	Residential	Residential

481 Henry Street Parcel

Year	481 Henry Street
1957-2013	No listing
1930-1952	Residential
1925	Residential, Admasian Geo Shoe Repair
	127 Henry Street
1888-1920	Residential

489 Henry Street Parcel

Year	489 Henry Street
2012	Apartments – Residential, Hollywood 781 Enterprises LLC
2007	Apartments - Residential
2002	Apartments – Residential, Detroit Loan & Trust
1982-1997	Berwyn Apartments
1940-1977	Berwin Apartments – Residential
1925-1935	Berwin Apartment Hotel
	133 Henry Street
1920	Berwin Apartments – Residential
1888-1914	Residential

412 W. Fisher Street Parcel

Year	412 W. Fisher Street	440 W. Fisher Street	442 W. Fisher Street
1968-2013	No listing	No listing	No listing
1956-1964	No listing	Downtown Collision Inc.	Thomas Brothers grocery
1940	No listing	Auto Collision Services	Michl Thomas grocey
1936	No listing	Paramount Motor Service	Paramount Motor Service
1930	No listing	Wilbert Houlden	Automotive Maintenance
1925			
	114 W. High Street	**--**	**--**
1888-1920	Residential	--	--

434 W. Fisher Street Parcel

Year	434 W. Fisher Street	458 W. Fisher Street	462 W. Fisher Street
1968-2013	No listing	No listing	No listing
1956-1964	No listing	Residential	Residential
1940	No listing	Residential	No listing
1930-1936	No listing	Residential	Residential
1925			
	120 W. High Street	**122 W. High Street**	**124 W. High Street**
1895-1920	Residential	--	--
1888-1890	No listing	--	--

450 W. Fisher Street Parcel

Year	450 W. Fisher Street
1968-2013	No listing
1956-1964	Residential
1930-1940	Russek Hotel
1925	
	116/118 W. High Street
1920	No listing
1888-1914	Residential

4.3.4 Aerial Photographs

NTH obtained copies of historical aerial photographs dated 1937, 1949, 1952, 1956, 1961, 1966, 1972, 1981, 1987, 1997, 1999, 2005, 2009, 2010, and 2012 from EDR. Additional aerial photographs dated 1999, 2002, 2007, 2010, 2015 and 2016 were reviewed on the Google webpage. These aerial photographs were reviewed to determine past uses and changes in surface features that might indicate possible environmental concerns. The scales on the aerial photographs range from 1” = 75’ to 1” = 600’. Thus, certain photographs, particularly those with larger scales, did not clearly identify all the surface features at the property. A review of the referenced aerial photographs is summarized in the following tables:

439 Henry Street Parcel

Year	Features
1937	Poor quality photograph, but the parcel appears to be occupied by the existing building.
1949-2016	Existing building

447/449 Henry Street Parcel

Year	Features
1937	Poor quality photograph, but the parcel appears to be occupied by the existing building.
1949-2016	Existing building.

459 Henry Street Parcel

Year	Features
1937	Poor quality photograph, but the parcel appears to be occupied by the existing building.
1949-2016	Existing building

467 Henry Street Parcel

Year	Features
1937	Poor quality photograph, but the parcel appears to be occupied by the former residential duplex identified on the Sanborn maps.
1949	Former residential duplex
1957	Similar features as depicted on the 1949 aerial photograph.
1961-2016	Parking lot.

481 Henry Street Parcel

Year	Features
1937	Poor quality photograph, but the parcel appears to be occupied by the former rooming house as identified on the Sanborn maps.
1949	Former rooming house.
1957-2016	Parking lot.

489 Henry Street Parcel

Year	Features
1937	Poor quality photograph, but the parcel appears to be occupied by the existing building.
1949-2016	Existing building.

412 W. Fisher Street Parcel

Year	Features
1937	Poor quality photograph, but the parcel appears to be occupied by the northern portion of the former parking garage.
1949-1961	North portion of the former parking garage.
1966-2016	Vacant land.

434 W. Fisher Freeway Parcel

Year	Features
1937	Poor quality photograph, but the parcel appears to be backyard of the former residence.
1949-1961	Backyard of the former residence.
1966-2016	Vacant land.

450 W. Fisher Freeway Parcel

Year	Features
1937	Poor quality photograph, but the parcel appears to be the backyard of the former apartment building.
1949-1961	Backyard of the former apartment building.
1966-2016	Parking lot/vacant land.

4.3.5 USGS Topographic Maps

Historical USGS "Detroit, Michigan" topographic maps dated 1947, 1952, 1968, 1973 and 1980 were reviewed to determine past uses of or changes in the surface features at the property. The referenced maps depict the property in the general urban setting of the City of Detroit and do not depict any specific features such as buildings or other improvements.

4.3.6 Past Use Summary

The following tables summarize the past uses of the property:

439 Henry Street Parcel

Year	Property Uses	Potential Environmental Concerns
1888-1913	Residential (dwelling)	None noted
1913-present	Residential (existing Bretton Hall Apartments)	None noted

447/449 Henry Street Parcel

Year	Property Uses	Potential Environmental Concerns
1888-1921	Residential (dwelling)	None noted
1921-1956	Auto repair	Auto repair activities
1957-1967	Bowling alley and grocery	Cleaners typically used for cleaning bowling lanes and oil used in the mechanical equipment
1972-present	Warehouse	None noted

459 Henry Street Parcel

Year	Property Uses	Potential Environmental Concerns
1888-1918	Residential (dwelling)	None noted
1918-present	Residential (existing Claridge Apartments)	None noted

467 Henry Street Parcel

Year	Property Uses	Potential Environmental Concerns
1888-1959	Residential (duplex)	None noted
1959-present	Parking lot	Unknown origin and nature of the fill soil used to backfill the basement of former residential building.

481 Henry Street Parcel

Year	Property Uses	Potential Environmental Concerns
1888-1929	Residential (rooming house)	None noted
1929	Residential and shoe repair (rooming house with attached store)	None noted
1940-1956	Residential and cleaners (rooming house with attached store)	Dry cleaners
1956-present	Parking lot	Unknown origin and nature of the fill soil used to backfill the basement of former residential building.

489 Henry Street Parcel

Year	Property Uses	Potential Environmental Concerns
1888-1914	Residential (dwelling)	None noted
1914-present	Residential (existing Berwin Apartments)	None noted

412 W. Fisher Street Parcel

Year	Property Uses	Potential Environmental Concerns
1888-1921	Residential	None noted
1921-1965	Parking garage and auto repair shop	Auto repair
1965-present	Vacant land	Unknown origin and nature of the fill soil used to backfill the basement (if any) of former parking garage.

434 W. Fisher Street Parcel

Year	Property Uses	Potential Environmental Concerns
1888-present	Vacant land	None noted

450 W. Fisher Street Parcel

Year	Property Uses	Potential Environmental Concerns
1888-1921	Residential	None noted
1921-present	Parking lot	None noted

4.4 Historical Uses of Adjoining Properties

Year	Source	North	East	South	West
1884	Sanborn	No coverage	Residential	Residential	Residential
1897	Sanborn	Same as above	Same as above	Same as above	Same as above
1919	Sanborn	Same as above	Residential	Same as above	Same as above
1921	Sanborn	Residential and hotel	Same as above	Residential and parking garage	Same as above
1937	Aerial	Same as above	Same as above	Residential, parking garage and gas station	Same as above
1949	Aerial	Same as above	Same as above	Same as above	Same as above
1950	Sanborn	Same as above	Same as above	Residential, parking garage, auto glass shop, welding shop and gas station	Same as above
1952	Aerial	Same as above	Same as above	Same as above	Same as above
1953	Sanborn	Residential, hotel and parking lot	Same as above	Same as above	Parking lot
1956	Aerial	Same as above	Same as above	Same as above	Same as above
1957	Sanborn	Same as above	Same as above	Same as above	Same as above
1961	Aerial Sanborn	Residential, hotel and parking lots	Same as above	Same as above	Same as above
1966	Aerial	Same as above	Same as above	Same as above	Same as above
1972	Aerial	Same as above	Same as above	Same as above	Same as above
1977	Sanborn	Same as above	Residential and parking lot	Auto glass shop, parking lots and vacant land	Same as above
1981	Aerial	Same as above	Same as above	Same as above	Same as above
1987	Aerial	Same as above	Same as above	Same as above	Same as above
1988	Sanborn	Same as above	Same as above	Same as above	Existing building identified as vacant
1991	Sanborn	Same as above	Same as above	Same as above	Same as above
1996	Sanborn	Same as above	Same as above	Same as above	Same as above
1997	Aerial	Same as above	Same as above	Same as above	Same as above

Year	Source	North	East	South	West
1999	Aerial	One residential building, parking lots/vacant land	Same as above	Same as above	Same as above
2002	Aerial	Same as above	Same as above	Same as above	Same as above
2005	Aerial	Parking lots/vacant land	Same as above	Same as above	Same as above
2007	Aerial	Same as above	Same as above	Same as above	Same as above
2009	Aerial	Same as above	Same as above	Parking lots and vacant land	Same as above
2010	Aerial	Same as above	Same as above	Same as above	Same as above
2012	Aerial	Same as above	Same as above	Same as above	Same as above
2015	Aerial	Same as above	Same as above	Same as above	Same as above
2016	Aerial	Same as above	Same as above	Same as above	Same as above

5.0 SITE RECONNAISSANCE

A site reconnaissance of the property was conducted to observe for surface features indicative of RECs.

5.1 Location and Legal Description

The property is located in the Southwest ¼ of Section 8, Township 2 South, Range 12 East, Detroit, Wayne County, Michigan. A map showing the location of the property is presented as Figure 1 in Appendix A of this report. An ALTA Survey with legal descriptions of the property (provided by MCPS) is also included in Appendix A.

5.2 Site Vicinity and Characteristics

The property is located in a mixed commercial and residential use area, which is serviced by the municipal potable water supply and sanitary sewer systems, and private natural gas and electric utilities.

5.3 Current Uses of the Property

Parcel Address	Current Use
439 Henry Street	Bretton Hall Apartment
447/449 Henry Street	Warehouse storage
459 Henry Street	Claridge Apartment
467 Henry Street	Parking lot
481 Henry Street	Parking lot
489 Henry Street	Berwin Apartment
412 W. Fisher Street	Vacant land
434 W. Fisher Street	Vacant land
450 W. Fisher Street	Parking lot

5.4 Description of Structures, Roads and Other Improvements

The property contains four buildings, three parking lots, and two vacant lots as identified in the following table:

Parcel Address	Surface Features
439 Henry Street	Four-story masonry apartment building with a basement.
447& 449 Henry Street	One-story slab-on-grade masonry commercial structure.
459 Henry Street	Four-story masonry apartment building with a basement.
467 Henry Street	Asphalt-paved parking lot.
481 Henry Street	Asphalt-paved parking lot.
489 Henry Street	Four-story masonry apartment building with a basement.
412 W. Fisher Street	Grass-covered vacant land.
434 W. Fisher Street	Grass-covered vacant land.
450 W. Fisher Street	Concrete paved area.

5.5 Current Uses of Adjoining Properties

During the visual survey, the adjoining properties were observed and identified from the boundaries of the property and readily accessible public right-of-ways. Observed land uses at the adjoining properties are listed below:

Locations	Features	Environmental Concerns
North, across Henry Street	Parking lots and vacant land	None noted
East, across alley	Vacant apartment buildings	None noted
South	Fisher Freeway	None noted
West	Parking lot	None noted

5.6 Methodology and Limiting Conditions

A visual survey of the property was conducted on September 5, 2016 by Mike Millard and Brandon Podlinsek of NTH. Access to the property was provided by Patrick Mercier. Mr.

Mercier accompanied NTH personnel during the visual survey of the property including buildings.

During the survey, the property was observed for evidence of RECs such as stressed vegetation, stained surface soil, and improper waste disposal practices. The visual survey was conducted by walking the interior of the buildings, the perimeter of the property, and randomly traversing the property, where accessible.

The following limiting conditions were encountered during the site reconnaissance:

- To respect the privacy of the occupants, the visual survey of the residential buildings was limited to common areas and vacant units.
- Presence of stored items within the buildings obscured observations of surface features.
- Presence of parked vehicles located at 467 and 481 Henry Street parcels, and 412, 434, and 450 W. Fisher Street parcels obscured observations of surface features.

The above limiting condition impeded visual observations but are not expected to affect NTH's ability to render an opinion regarding the property and is also not expected to change the conclusion of this report.

5.7 General Site Setting

A map showing the location of the property is presented as Figure 1 in Appendix A. The approximate configuration of the property, along with prominent surface features observed by NTH during the recent site visit, is shown on Figure 2 included in Appendix A. This plan was prepared from a recent aerial photograph and observations made during the visual survey. NTH's site plan should be considered as a preliminary reference drawing and should not be used as a legal boundary survey. Color photographs of the property taken during the visual survey are included in Appendix B.

5.8 Exterior Observations

439 Henry Street Parcel

The parcel is occupied by an apartment building and grass-covered landscaped areas (Photograph 1).

447/449 Henry Street Parcel

The parcel is occupied by a one-story warehouse-type building and a concrete-paved area (Photograph 2).

459 Henry Street Parcel

The parcel is occupied by an apartment building, grass-covered landscaped area, paved area and gravel-covered area (Photograph 3).

467 Henry Street Parcel

The parcel is a paved parking lot (Photograph 4).

481 Henry Street Parcel

The parcel is a paved parking lot (Photograph 4).

489 Henry Street Parcel

The parcel is occupied by an apartment building and grass-covered landscaped areas (Photograph 5).

412 W. Fisher Street Parcel

The parcel is grass-covered vacant land with two refuse dumpsters. No evidence of material spillage was noted near the dumpsters (Photograph 6).

434 W. Fisher Street Parcel

The parcel is grass-covered vacant land (Photograph 7).

450 W. Fisher Street Parcel

The parcel is concrete-paved and is used for parking purposes (Photograph 7).

Two solid waste or refuse dumpsters were observed in the alley between the Henry Street parcels and the W. Fisher Street parcels. No evidence of material spillage or pavement staining was noted near the dumpsters (Photograph 8).

Summary

No evidence of RECs was noted on the exterior portion at the property during the site reconnaissance.

5.9 Interior Observations

The property contains three apartment buildings located at 439, 459 and 489 Henry Street, and one commercial building located at 447/449 Henry Street.

439 Henry Street Building

The building is a four-story structure with a full basement. The basement is comprised of a meter room, electrical room, communal restroom, laundry room, boiler room, and apartment units. The meter room contains water and gas meters. Cleaning and building supplies (paint, hand tools, plaster, and roofing tar) are stored in the electrical room. The laundry room contains washer and dryer units. The boiler room contains a natural gas-fired boiler and hot water heater (Photograph 9), and a 5-gallon container for sodium silicate drinking water treatment. An incinerator (no longer in service) is also located in the boiler room. No evidence of material spillage or leakage was noted near the containers.

The first floor comprised of apartment units, office and hallway. A vacant apartment unit on the first floor was accessed and is comprised of a living room, kitchen, restroom, and bedroom (Photograph 10). The second through fourth floors are comprised of apartment units and hallways.

447/449 Henry Street Parcel

The building is a one-story, slab-on-grade commercial building. The north portion of the building appears to be a former store. The remainder of the building is warehouse with a walk-in-cooler (Photograph 11), boiler room, restrooms, storage rooms and a stairway leading to the attic, which appears to have been used for storage. The building contains personal items including motorcycles, furniture, tools, building supplies, etc. A floor/trench drain was noted in the southern portion of the building. No evidence of material spillage or staining was noted around the drain (Photograph 12).

459 Henry Street Parcel

The building is a four-story structure with a full basement. The basement is comprised of a meter room, maintenance shop, communal restroom, laundry room, boiler room with storage area, and apartment units. The meter room contains water and gas meters as well as building supplies (paint and plaster) and a gas powered snow blower. Cleaning supplies and building supplies are stored in the maintenance shop. The laundry room contains washer and dryer units (Photograph 13). The boiler room contains a natural gas-fired boiler and hot water heater. An incinerator (no longer in service) is also located in the boiler room (Photograph 14). The storage room contains building supplies (paint, plaster, grease, and roofing tar), furniture and home furnishings. No evidence of material spillage or leakage was noted near the containers.

The first floor is comprised apartment units, office, and hallway. The second through fourth floors are comprised of apartment units and hallways. A vacant apartment unit on the third floor was accessed and is comprised of a living room, kitchen, restroom, and bedroom.

489 Henry Street Parcel

The building is a four-story structure with a full basement. The basement comprised of a meter room, laundry room, boiler room, and apartment units. The meter room contains water and gas meters, furniture, and five 5-gallon containers of paint. The laundry room contains

washer and dryer units. The boiler room contains a natural gas-fired boiler and hot water heater, and a container for sodium silicate drinking water treatment. An incinerator (no longer in service) is also located in the boiler room.

The first floor is comprised of apartment units, office, and hallway (Photograph 15). Containers of disinfectants, insecticides, paint and plaster, and hand tools and building supplies were noted in the office storage room.

The second through fourth floors are comprised of apartment units, hallways and a janitor's closet. Typical janitor's closet contains a slop-sink, cleaning tools, and general cleaning supplies. A vacant apartment unit on the fourth floor was accessed and is comprised of a living room, kitchen, restroom, and bedroom (Photograph 16). No evidence of material spillage or leakage was noted near the observed chemical containers.

Summary

No evidence of RECs was identified in the surveyed portions of the buildings.

5.10 Storage Tanks

NTH personnel did not observe ASTs or vent/fill pipes indicative of USTs at the property.

5.11 Polychlorinated Biphenyls (PCBs)

The property was surveyed to identify liquid-cooled electrical units, such as transformers and capacitors. These types of units are of possible concern because they may be potential PCB sources. PCB units may subject the owner/operator to various regulatory requirements under Toxic Substances Control Act (TSCA). The release of PCB fluids or their combustion products (in case of spill or fire) are potential environmental liabilities and may require costly remediation.

One pole-mounted electrical transformer owned by DTE Energy was noted on the south side of 447/449 Henry Street building. Labels/placards identified the transformer as non-PCB unit. In its current condition, the noted transformer is not expected to have a negative environmental impact on the property.

6.0 OWNER PROVIDED INFORMATION

NTH's Phase I ESA Owner Questionnaire was completed by Mr. Peter Mercier. A copy of this questionnaire is included in Appendix F. Mr. Mercier indicated that he purchased the property in 1984, and is not aware of any environmental concerns at the property.

7.0 EVALUATIONS

7.1 Findings and Opinions

439 Henry Street Parcel

The parcel was occupied by a residential dwelling from at least 1888 to 1913, when the existing apartment building was constructed. No structural or demolition records on the former dwelling could be obtained from reasonably ascertainable historical records. It is unclear whether or not the former dwelling had a basement and how the basement was filled. However, considering the existing building has a basement and the building encompasses the majority of the parcel, it is likely that any unsuitable backfill associated with the former residential dwelling would have been removed during construction of the existing building. No RECs were identified at this parcel.

447/449 Henry Street Parcel

The parcel was occupied by a residential dwelling from at least 1888 to at least 1921, when the existing commercial building was constructed. The building was used for auto repair purposes from about 1921 to about 1956. From about 1956 to 1967, the north portion of the

building was a grocery store and the south portion was used as a bowling alley. Since about 1972, the building was used on and off as a warehouse.

No structural or demolition records on the former dwelling could be obtained from reasonably ascertainable historical records. It is unclear whether or not the former dwelling had a basement and how the basement was filled. However, considering the existing building encompasses the majority of the parcel, it is likely that any unsuitable backfill associated with the former residential dwelling would have been removed during construction of the existing building.

No information was readily available regarding the past occupants (auto repair and bowling alley) hazardous material handling, storage or waste disposal practices implemented on the premises. Thus, the past uses of the parcel for auto repair and as a bowling (where cleaners containing hazardous substances are used to clean the bowling lanes and oil/grease is used for maintaining the mechanical equipment) is an REC.

459 Henry Street Parcel

The parcel was occupied by a residential dwelling from at least 1888 to 1918, when the existing apartment building was constructed. No structural or demolition records on the former dwelling could be obtained from reasonably ascertainable historical records. It is unclear whether or not the former dwelling had a basement and how the basement was filled. However, considering the existing building has a basement and the building encompasses the majority of the parcel, it is likely that any unsuitable backfill associated with the former residential dwelling would have been removed during construction of the existing building. No RECs were identified at this parcel.

467 Henry Street Parcel

The parcel was occupied by a residential duplex with a full basement from at least 1888 to the 1959, and has since remained a parking lot. No structural or demolition records on the former

residential duplex could be obtained from reasonably ascertainable historical records. The unknown nature of the fill soil used to backfill the basement excavation of the residential structure following demolition activities is an REC.

481 Henry Street Parcel

The parcel was occupied by residential rooming house with a full basement from at least 1888 to 1956, and has since remained a parking lot. In approximately 1929, a store addition was constructed on the northwest side of the rooming house. The store was used as a shoe repair shop in 1929, dry cleaner in 1940 and 1956, and as a tailor shop (unknown years).

No structural or demolition records on the former rooming house could be obtained from reasonably ascertainable historical records. The unknown nature of the fill soil used to backfill the basement excavation of the residential structure following demolition activities is an REC.

No information was readily available regarding the past dry cleaners' hazardous material handling, storage or waste disposal practices implemented on the premises. Thus, the past use of the parcel as a dry cleaner is an REC.

489 Henry Street Parcel

The parcel was occupied by a residential dwelling from at least 1888 to 1914, when the existing apartment building was constructed. No structural or demolition records on the former dwelling could be obtained from reasonably ascertainable historical records. It is unclear whether or not the former dwelling had a basement and how the basement was filled. However, considering the existing building has a basement and the building encompasses the majority of the parcel, it is likely that any unsuitable backfill associated with the former residential dwelling would have been removed during construction of the existing building. No RECs were identified at this parcel.

412 W. Fisher Street Parcel

The parcel was vacant land from at least 1888 to 1921. From 1921 to about 1956, the parcel was occupied by the northern portion of a parking garage, which was also used for auto repair purposes. Since about 1956, the parcel has been vacant land.

No structural or demolition records on the former parking garage could be obtained from reasonably ascertainable historical records. The unknown nature of the fill soil used to backfill the basement excavation (if any) of the parking garage following demolition activities is considered an REC.

No information was readily available regarding the past auto repair shop's hazardous material handling, storage or waste disposal practices implemented on the premises. Thus, the past use of the parcel for auto repair is an REC.

430 W. Fisher Street Parcel

The parcel was occupied by a shed associated with a residential building from at least 1884 about 1919. Since about 1921 the parcel has been vacant land. No RECs were identified at this parcel.

450 W. Fisher Street Parcel

The parcel has been vacant land and/or a parking lot since at least 1888. No RECs were identified at this parcel.

General Summary for Entire Property

No historical RECs (HRECs), controlled RECs (CRECs), *de minimis* conditions or significant data gaps were identified at the property during the current study.

Based on the results of the Phase I ESA, an additional environmental due diligence study (such as a Phase II ESA) to further investigate the above RECs and understand future owner's continuing obligations under Part 201 is warranted for the property.

7.2 Conclusions

We have performed a *Phase I Environmental Site Assessment* in conformance with the scope and limitations of ASTM Practice E1527 for the Mercier property located at 439, 447/449, 459, 467, 481, and 489 Henry Street, and 412, 434, and 450 W. Fisher Street in Detroit, Wayne County, Michigan. Any exceptions to, or deletions from, this practice are described in this report. This assessment has revealed no evidence of *recognized environmental conditions* in connection with the property, except for the following:

- Past use of 447/449 Henry Street parcel for auto repair and as a bowling alley. No information was readily available regarding the past occupants hazardous material handling, storage or waste disposal practices implemented on the premises.

- Past use of 481 Henry Street parcel for dry cleaning purposes. No information was readily available regarding the past occupants hazardous material handling, storage or waste disposal practices implemented on the premises.

- Former residential dwellings located at 467 and 481 Henry Street parcels. The environmental nature and origin of the fill soil used to backfill the basement excavations are unknown.

- Past use of 412 W. Fisher Street for auto repair purposes. No information was readily available regarding the past occupants hazardous material handling, storage or waste disposal practices implemented on the premises.

- 412 W. Fisher Street parcel was occupied by the northern portion of a parking garage. It is unknown if the parking garage had a basement or a lower level. Thus, the environmental nature and origin of the fill soil used to backfill the basement excavation (if any) is unknown.

8.0 ADDITIONAL SERVICES

No non-ASTM scope items were requested by Cass Village Apartments, LLC or MCPS during the current study.

9.0 REFERENCES

1) American Society for Testing and Materials (ASTM) E1527-13 - Standard Practice for Environmental Site Assessments: Phase I Environmental Site Assessment Process.

2) Environmental Data Resources, Inc. (EDR):
   - Radius Map with GeoCheck
   - Topographic Maps
   - Sanborn Maps
   - Aerial Photographs

3) United State Department of Agricultural (USDA) Soil Survey of Wayne County Area, Michigan; Department of Geology, College of Arts and Sciences, Western Michigan University - Hydrogeologic Atlas of Michigan; and Department of Geological Sciences, The University of Michigan – Quaternary Geology of Southern Michigan

4) City of Detroit municipal offices (Assessor's Office, Buildings, Safety Engineering & Environmental Department and Fire Department)

5) Bresser's Company and City of Detroit Public Library (City Directories)

6) Google website

7) MDEQ's Remediation and Development Division website for environmental liens

8) Previous environmental studies conducted by NTH.

9) Alexander Clark (user representative)

10) Peter Mercier (owner representative)

10.0 QUALIFICATIONS OF ENVIRONMENTAL PROFESSIONAL

We declare that, to the best of our professional knowledge and belief, we meet the definition of *Environmental Professional* as defined in §312.10 of 40 CFR 312 and we have the specific qualifications based on education, training, and experience to assess a property of the nature, history and setting of the subject property. We have developed and performed the all appropriate inquiries in conformance with the standards and practices set forth in 40 CFR Part 312. Our resumes are included in Appendix G.

Cliff J. Andrews
Senior Project Professional

Bhushan C. Modi
Project Manager

APPENDIX A

SITE LOCATION PLAN, FIGURE 1; SITE PLAN, FIGURE 2; AND ALTA SURVEY WITH LEGAL DESCRIPTION

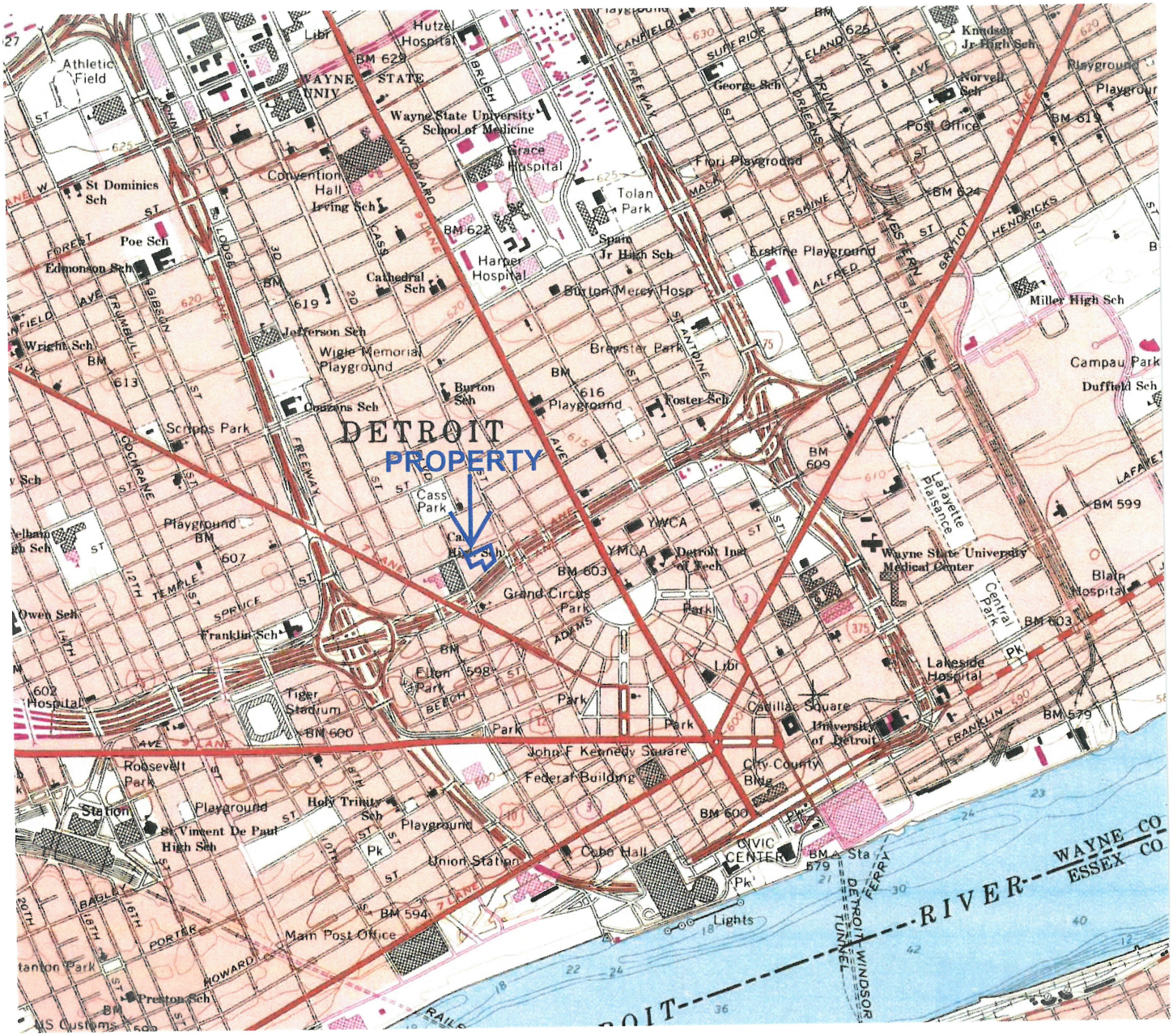

N

0 2000 4000

SCALE FEET

PROJECT NO. 62-120941-48	LOCATION: Mercier Property Detroit, Michigan	TITLE: SITE LOCATION MAP	DATE: 9/7/2016
SCALE: AS SHOWN			SHEET: 1 OF 1
DRAWN BY: CJA	NTH Consultants, Ltd. Professional Engineering & Environmental Services Northville Detroit Grand Rapids Lansing Cleveland		FIGURE NO: 1
CHECKED BY: CJA			

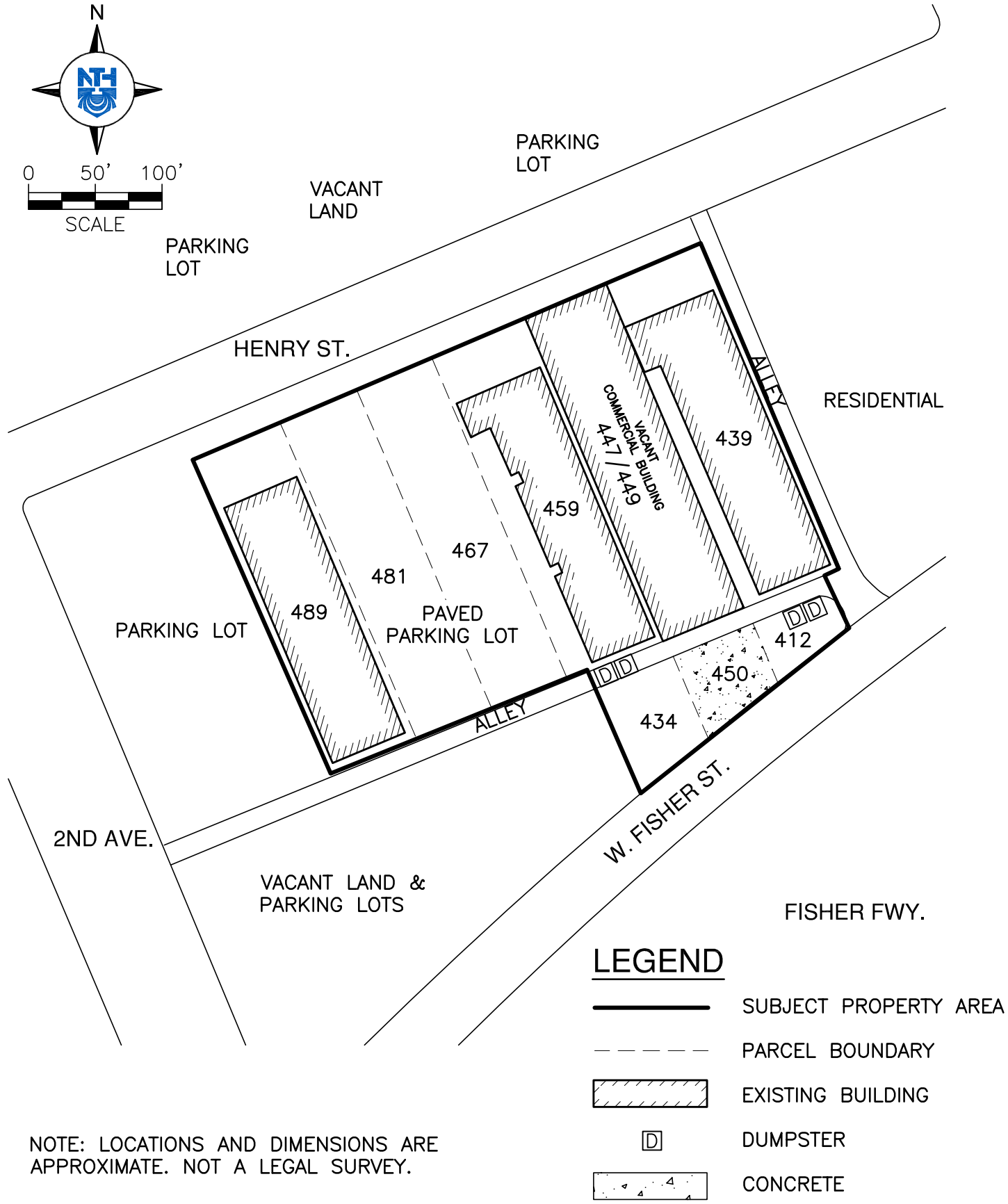

LEGEND

- SUBJECT PROPERTY AREA
- PARCEL BOUNDARY
- EXISTING BUILDING
- D DUMPSTER
- CONCRETE

NOTE: LOCATIONS AND DIMENSIONS ARE APPROXIMATE. NOT A LEGAL SURVEY.

NTH PROJECT No.: 62-120941-48	CAD FILE NAME: 120941-SP48	NTH Consultants, Ltd. Infrastructure Engineering and Environmental Services	SITE PLAN	FIGURE: 2
DESIGNED BY: BMP	PLOT DATE: 9/22/2016		MERCIER PROPERTY DETROIT, MICHIGAN	
DRAWN BY: KVL	DRAWING SCALE: 1" = 100'			
CHECKED BY: CJA	INCEPTION DATE: 9/19/2016			

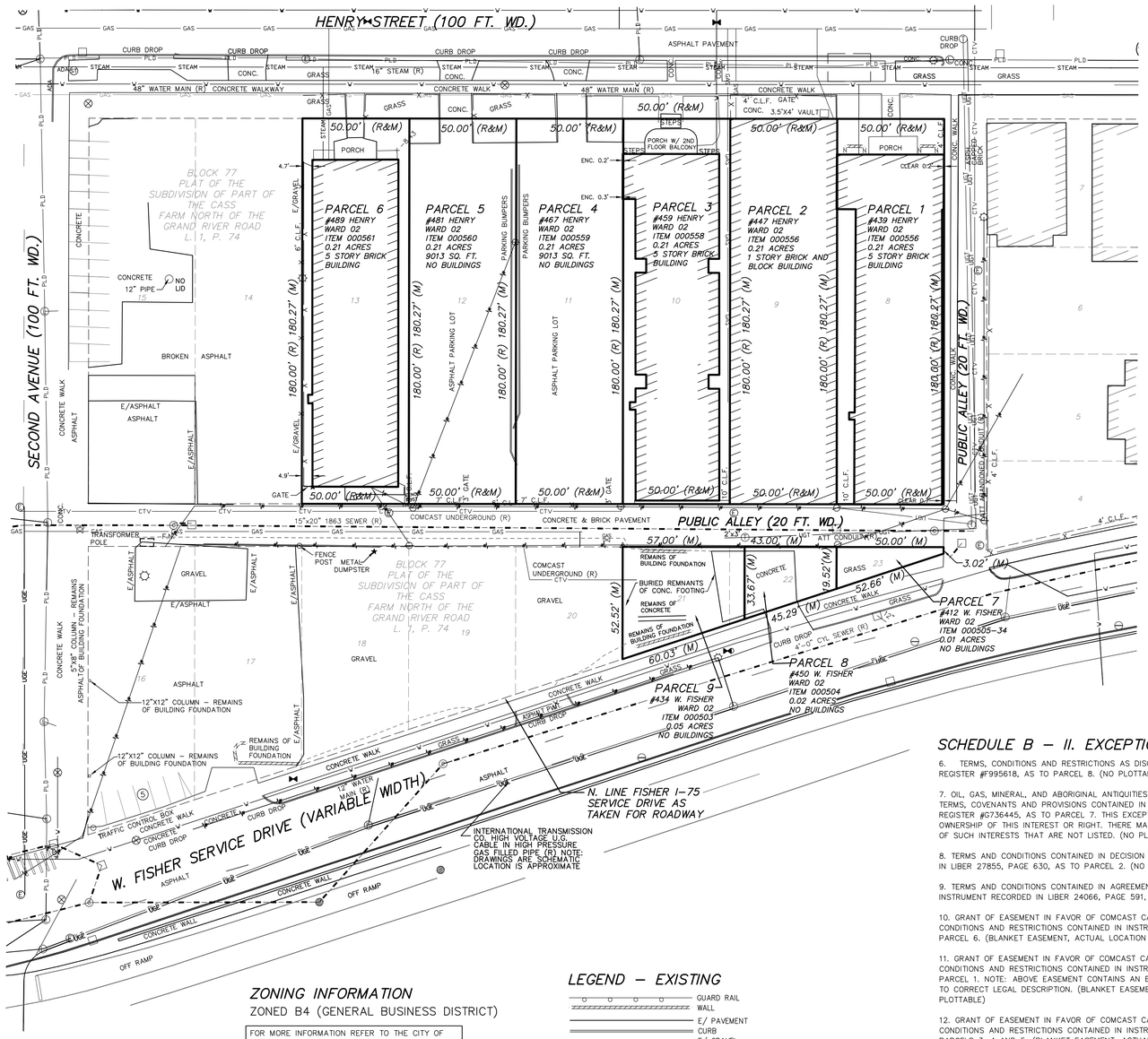

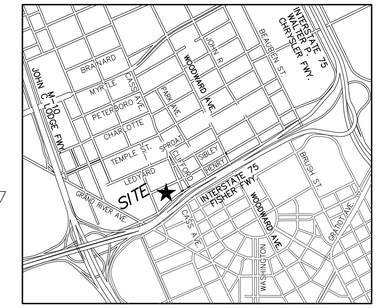

LOCATION MAP
(NOT TO SCALE)

PROPERTY DESCRIPTION

(PER TITLE COMMITMENT NO. 749688, PREPARED BY FIRST AMERICAN TITLE INSURANCE COMPANY, DATED JUNE 10, 2016)

THE LAND REFERRED TO IN THIS COMMITMENT, SITUATED IN THE COUNTY OF WAYNE, CITY OF DETROIT, STATE OF MICHIGAN, IS DESCRIBED AS FOLLOWS:

PARCEL 1: LOT(S) 8, BLOCK 77, OF PLAT OF THE SUBDIVISION OF PART OF THE CASS FARM NORTH OF GRAND RIVER ROAD, ACCORDING TO THE PLAT THEREOF RECORDED IN LIBER 1 OF PLATS, PAGE 74 OF WAYNE COUNTY RECORDS. COMMONLY KNOWN AS: 439 HENRY STREET, TAX ITEM NO. 000556/WARD 02

PARCEL 2: LOT(S) 9, BLOCK 77, OF PLAT OF THE SUBDIVISION OF PART OF THE CASS FARM NORTH OF GRAND RIVER ROAD, ACCORDING TO THE PLAT THEREOF RECORDED IN LIBER 1 OF PLATS, PAGE 74 OF WAYNE COUNTY RECORDS. COMMONLY KNOWN AS: 447 HENRY STREET, TAX ITEM NO. 000557/WARD 02

PARCEL 3: LOT(S) 10, BLOCK 77, OF PLAT OF THE SUBDIVISION OF PART OF THE CASS FARM NORTH OF GRAND RIVER ROAD, ACCORDING TO THE PLAT THEREOF RECORDED IN LIBER 1 OF PLATS, PAGE 74 OF WAYNE COUNTY RECORDS. COMMONLY KNOWN AS: 459 HENRY STREET, TAX ITEM NO. 000558/WARD 02

PARCEL 4: LOT(S) 11, BLOCK 77, OF PLAT OF THE SUBDIVISION OF PART OF THE CASS FARM NORTH OF GRAND RIVER ROAD, ACCORDING TO THE PLAT THEREOF RECORDED IN LIBER 1 OF PLATS, PAGE 74 OF WAYNE COUNTY RECORDS. COMMONLY KNOWN AS: 467 HENRY STREET, TAX ITEM NO. 000559/WARD 02

PARCEL 5: LOT(S) 12, BLOCK 77, OF PLAT OF THE SUBDIVISION OF PART OF THE CASS FARM NORTH OF GRAND RIVER ROAD, ACCORDING TO THE PLAT THEREOF RECORDED IN LIBER 1 OF PLATS, PAGE 74 OF WAYNE COUNTY RECORDS. COMMONLY KNOWN AS: 481 HENRY STREET, TAX ITEM NO. 000560/WARD 02

PARCEL 6: LOT(S)13, BLOCK 77, OF PLAT OF THE SUBDIVISION OF PART OF THE CASS FARM NORTH OF GRAND RIVER ROAD, ACCORDING TO THE PLAT THEREOF RECORDED IN LIBER 1 OF PLATS, PAGE 74 OF WAYNE COUNTY RECORDS. COMMONLY KNOWN AS: 489 HENRY STREET, TAX ITEM NO. 000561/WARD 02

PARCEL 7: THE NORTH 20.80 FEET ON THE WEST LINE BEING 6.96 FEET ON THE EAST LINE OF LOT(S) 23, BLOCK 77, OF PLAT OF THE SUBDIVISION OF PART OF THE CASS FARM NORTH OF GRAND RIVER ROAD, ACCORDING TO THE PLAT THEREOF RECORDED IN LIBER 1 OF PLATS, PAGE 74 OF WAYNE COUNTY RECORDS. COMMONLY KNOWN AS: 412 W FISHER SERVICE DRIVE, TAX ITEM NO. 000505-34/WARD 02

PARCEL 8: ALL THAT PART OF THE EAST 43 FEET OF LOT(S) 22, BLOCK 77, WHICH LIES NORTHERLY OF A LINE DESCRIBED AS: BEGINNING AT A POINT ON THE EASTERLY LINE OF SAID LOT 22, WHICH IS 20.80 FEET FROM THE NORTHEAST CORNER OF SAID LOT 22; THENCE SOUTHWESTERLY TO A POINT OF ENDING ON THE WESTERLY LINE OF SAID LOT 22, WHICH IS 36.66 FEET FROM THE NORTHWESTERLY CORNER OF SAID LOT 22, OF PLAT OF THE SUBDIVISION OF PART OF THE CASS FARM NORTH OF GRAND RIVER ROAD, ACCORDING TO THE PLAT THEREOF RECORDED IN LIBER 1 OF PLATS, PAGE 74 OF WAYNE COUNTY RECORDS. COMMONLY KNOWN AS: 450 W FISHER SERVICE DRIVE, TAX ITEM NO. 000504/WARD 02

PARCEL 9:
LOT(S) 21 AND THE WEST 7 FEET OF LOT 22, BLOCK 77, EXCEPT THAT PART THEREOF TAKEN FOR THE FISHER FREEWAY, HIGHWAY I-75, AS DESCRIBED AS: BEGINNING AT THE SOUTHWEST CORNER OF SAID LOT 21; THENCE EASTERLY ALONG THE SOUTH LINE OF SAID LOT 21 TO A POINT ON THE SOUTH LINE OF SAID LOT 22, WHICH IS EASTERLY 7 FEET FROM THE SOUTHWEST CORNER OF SAID LOT 22; THENCE NORTHERLY ALONG THE EAST LINE OF THE WEST 7 FEET OF SAID LOT 22, A DISTANCE OF 126.04 FEET; THENCE SOUTHWESTERLY TO A POINT ON THE WEST LINE OF SAID LOT 21 WHICH IS NORTHERLY 107.48 FEET FROM THE SOUTHWEST CORNER OF SAID LOT 21; THENCE SOUTHERLY ALONG THE WEST LINE OF SAID LOT 21 A DISTANCE OF 107.48 FEET TO THE POINT OF BEGINNING AT THE SOUTHWEST CORNER OF SAID LOT 21, OF PLAT OF THE SUBDIVISION OF PART OF THE CASS FARM NORTH OF GRAND RIVER ROAD, ACCORDING TO THE PLAT THEREOF RECORDED IN LIBER 1 OF PLATS, PAGE 74 OF WAYNE COUNTY RECORDS. COMMONLY KNOWN AS: 434 W FISHER SERVICE DRIVE, TAX ITEM NO. 000503/WARD 02

SCHEDULE B – II. EXCEPTIONS:

6. TERMS, CONDITIONS AND RESTRICTIONS AS DISCLOSED BY DEED RECORDED IN LIBER 19078, PAGE 938, REGISTER #F995618, AS TO PARCEL 8. (NO PLOTTABLE EASEMENT)

7. OIL, GAS, MINERAL, AND ABORIGINAL ANTIQUITIES RESERVED BY THE STATE OF MICHIGAN, AND THE TERMS, COVENANTS AND PROVISIONS CONTAINED IN INSTRUMENT RECORDED IN LIBER 21648, PAGE 392, REGISTER #G736445, AS TO PARCEL 7. THIS EXCEPTION DOES NOT CONSTITUTE A STATEMENT AS TO THE OWNERSHIP OF THIS INTEREST OR RIGHT. THERE MAY BE LEASES, GRANTS, EXCEPTIONS OR RESERVATIONS OF SUCH INTERESTS THAT ARE NOT LISTED. (NO PLOTTABLE EASEMENT)

8. TERMS AND CONDITIONS CONTAINED IN DECISION AND ORDER AS DISCLOSED BY INSTRUMENT RECORDED IN LIBER 27855, PAGE 630, AS TO PARCEL 2. (NO PLOTTABLE EASEMENT)

9. TERMS AND CONDITIONS CONTAINED IN AGREEMENT TO PURCHASE AND DEVELOP LAND AS DISCLOSED BY INSTRUMENT RECORDED IN LIBER 24066, PAGE 591, AS TO PARCEL 7. (NO PLOTTABLE EASEMENT)

10. GRANT OF EASEMENT IN FAVOR OF COMCAST CABLEVISION OF DETROIT AND THE COVENANTS, CONDITIONS AND RESTRICTIONS CONTAINED IN INSTRUMENT RECORDED IN LIBER 36397, PAGE 66, AS TO PARCEL 6. (BLANKET EASEMENT, ACTUAL LOCATION OF EASEMENT IS NOT PLOTTABLE)

11. GRANT OF EASEMENT IN FAVOR OF COMCAST CABLEVISION OF DETROIT AND THE COVENANTS, CONDITIONS AND RESTRICTIONS CONTAINED IN INSTRUMENT RECORDED IN LIBER 36397, PAGE 68, AS TO PARCEL 1. NOTE: ABOVE EASEMENT CONTAINS AN ERRONEOUS LOT NUMBER AND SHOULD BE RE-RECORDED TO CORRECT LEGAL DESCRIPTION. (BLANKET EASEMENT, ACTUAL LOCATION OF EASEMENT IS NOT PLOTTABLE)

12. GRANT OF EASEMENT IN FAVOR OF COMCAST CABLEVISION OF DETROIT AND THE COVENANTS, CONDITIONS AND RESTRICTIONS CONTAINED IN INSTRUMENT RECORDED IN LIBER 36397, PAGE 72, AS TO PARCELS 3, 4 AND 5. (BLANKET EASEMENT, ACTUAL LOCATION OF EASEMENT IS NOT PLOTTABLE)

13. GRANT OF EASEMENT IN FAVOR OF COMCAST CABLEVISION OF DETROIT AND THE COVENANTS, CONDITIONS AND RESTRICTIONS CONTAINED IN INSTRUMENT RECORDED IN LIBER 36397, PAGE 101, AS TO PARCELS 3, 4 AND 5. (BLANKET EASEMENT, ACTUAL LOCATION OF EASEMENT IS NOT PLOTTABLE)

14. GRANT OF EASEMENT IN FAVOR OF COMCAST CABLEVISION OF DETROIT AND THE COVENANTS, CONDITIONS AND RESTRICTIONS CONTAINED IN INSTRUMENT RECORDED IN LIBER 36397, PAGE 103, AS TO PARCEL 6. (BLANKET EASEMENT, ACTUAL LOCATION OF EASEMENT IS NOT PLOTTABLE)

15. GRANT OF EASEMENT IN FAVOR OF COMCAST CABLEVISION OF DETROIT AND THE COVENANTS, CONDITIONS AND RESTRICTIONS CONTAINED IN INSTRUMENT RECORDED IN LIBER 36397, PAGE 115, AS TO PARCEL 1. NOTE: ABOVE EASEMENT CONTAINS AN ERRONEOUS LOT NUMBER AND SHOULD BE RE-RECORDED TO CORRECT LEGAL DESCRIPTION. (BLANKET EASEMENT, ACTUAL LOCATION OF EASEMENT IS NOT PLOTTABLE)

16. GRANT OF EASEMENT IN FAVOR OF COMCAST OF DETROIT AND THE COVENANTS, CONDITIONS AND RESTRICTIONS CONTAINED IN INSTRUMENT RECORDED IN LIBER 52078, PAGE 938, AS TO PARCELS 3 AND 4. (BLANKET EASEMENT, ACTUAL LOCATION OF EASEMENT IS NOT PLOTTABLE)

17. GRANT OF EASEMENT IN FAVOR OF COMCAST OF DETROIT AND THE COVENANTS, CONDITIONS AND RESTRICTIONS CONTAINED IN INSTRUMENT RECORDED IN LIBER 52078, PAGE 988, AS TO PARCEL 1. NOTE: ABOVE EASEMENT CONTAINS AN ERRONEOUS LOT NUMBER AND SHOULD BE RE-RECORDED TO CORRECT LEGAL DESCRIPTION. (BLANKET EASEMENT, ACTUAL LOCATION OF EASEMENT IS NOT PLOTTABLE)

18. GRANT OF EASEMENT IN FAVOR OF COMCAST OF DETROIT AND THE COVENANTS, CONDITIONS AND RESTRICTIONS CONTAINED IN INSTRUMENT RECORDED IN LIBER 52078, PAGE 1095, AS TO PARCEL 6. (BLANKET EASEMENT, ACTUAL LOCATION OF EASEMENT IS NOT PLOTTABLE)

19. INTEREST OF OTHERS IN OIL, GAS AND MINERAL RIGHTS, IF ANY, RECORDED IN THE PUBLIC RECORDS OR UNRECORDED. (NO PLOTTABLE EASEMENT)

20. INTEREST, IF ANY, OF THE UNITED STATES, STATE OF MICHIGAN, OR ANY POLITICAL SUBDIVISION THEREOF, IN THE OIL, GAS AND MINERALS IN AND UNDER AND THAT MAY BE PRODUCED FROM THE CAPTIONED LAND. (NO PLOTTABLE EASEMENT)

CERTIFICATION

TO:

- BRETTON HALL, L.L.C., A MICHIGAN LIMITED LIABILITY COMPANY
- 449 HENRY STREET, LLC, A MICHIGAN LIMITED LIABILITY COMPANY
- CLAIRIDGE MANOR, L.L.C., A MICHIGAN LIMITED LIABILITY COMPANY
- BERWIN APARTMENTS, L.L.C., A MICHIGAN LIMITED LIABILITY COMPANY
- FIRST AMERICAN TITLE INSURANCE COMPANY

THIS IS TO CERTIFY THAT THIS MAP OR PLAT AND THE SURVEY ON WHICH IT IS BASED WERE MADE IN ACCORDANCE WITH THE 2016 MINIMUM STANDARD DETAIL REQUIREMENTS FOR ALTA/NSPS LAND TITLE SURVEYS, JOINTLY ESTABLISHED AND ADOPTED BY ALTA AND NSPS, AND INCLUDES ITEMS 2, 3, 4, 6A, 8, 9, 11 AND 18 OF TABLE A THEREOF.
THE FIELDWORK WAS COMPLETED ON SEPTEMBER 21, 2016.

DATE OF PLAT OR MAP: SEPTEMBER 22, 2016.

JOHN N. REDASH, MICHIGAN P.S. NO. 37281

NOTES:

- SURVEY IN ACCORDANCE WITH TITLE COMMITMENT NO. 749688, PREPARE BY FIRST AMERICAN TITLE INSURANCE COMPANY, DATED JUNE 10, 2016.
- UTILITY MAPS PROVIDED BY THE UTILITY COMPANIES, INCLUDING ATT AND COMCAST ARE SCHEMATICS. EVERY EFFORT WAS MADE TO ACCURATELY INTERPRET THE DRAWINGS. THE LOCATIONS OF THE UNDERGROUND LINES ARE APPROXIMATE, WHERE NOT FIELD LOCATED. PLEASE CALL MISS DIG PRIOR TO ANY CONSTRUCTION.
- THIS PARCEL IS LOCATED WITHIN A FEDERALLY DESIGNATED FLOOD HAZARD AREA ZONE "X" (AREA DETERMINED TO BE OUTSIDE OF THE 0.2% ANNUAL CHANCE FLOODPLAIN) IN ACCORDANCE WITH THE FEDERAL INSURANCE RATE MAP, PANEL NUMBER 285 OF 575, MAP NUMBER 26163C0285E, EFFECTIVE DATE FEBRUARY 2, 2012.
- WITH REGARD TO TABLE A, ITEM 6, NO ZONING REPORT LETTER HAS BEEN PROVIDED TO THE SURVEYOR BY THE CLIENT. THEREFORE SETBACK INFORMATION IS NOT SHOWN ON THIS DRAWING.
- THERE IS NO EVIDENCE OF FIELD DELINEATION OF WETLANDS. NO MARKERS WERE OBSERVED.

NOTE TO THE CLIENT, INSURER, AND LENDER – WITH REGARD TO TABLE A, ITEM 11, SOURCE INFORMATION FROM PLANS AND MARKINGS WILL BE COMBINED WITH OBSERVED EVIDENCE OF UTILITIES PURSUANT TO SECTION 5.E.IV. TO DEVELOP A VIEW OF THE UNDERGROUND UTILITIES. HOWEVER, LACKING EXCAVATION, THE EXACT LOCATION OF UNDERGROUND FEATURES CANNOT BE ACCURATELY, COMPLETELY, AND RELIABLY DEPICTED.

ZONING INFORMATION

ZONED B4 (GENERAL BUSINESS DISTRICT)

FOR MORE INFORMATION REFER TO THE CITY OF DETROIT ZONING ORDINANCE MANUAL.

Use	Minimum Lot Dimensions		Minimum Setbacks (feet)			Max. Height (feet)	Max. Lot Coverage (%)	Max FAR	Add'l. Regs.
	Area (sq. ft)	Width (feet)	Front	Side*	Rear				
Sec. Reference	Sec. 61-13-142		Sec. 61-16-172	Sec. 61-16-172	Sec. 61-13-151	Sec. 61-13-152	Sec. 61-13-156 Sec. 61-13-157		
Sec. 61-13-25. B4. (Ord. No. 11-05, §1, 5-28-05; Ord. No. 34-05, §1, 12-06-05; Ord. No. 26-12, §1, 11-21-12)									
Fraternity or sorority houses	7000	70	20	Formula A	30	35			
Libraries or museums	10000	70	20	Formula B	30	35			Sec. 61-13-32
Motels or hotels	7000	70	20	Formula A	30	35			
Motor vehicle filling station	See Sec. 61-13-91		See Sec. 61-13-98 and Sec. 61-13-99			35	See Sec. 61-13-97		
Motor vehicles, used: salesroom or sales lot	4000	40				35			
Motor vehicle washing and steam cleaning	10000					35			
Multiple-family dwellings	7000	70	20	Formula A	30			2.00	
Parking lots or parking areas									Sec. 61-13-102; Article XIV, Division 1, Subdivision I
Religious institutions	10000	70	20	Formula B	30	35			Sec. 61-13-32; Sec. 61-13-104
Single family dwellings; Religious residential facilities	5000	50	20	4 ft minimum/14 ft combined	30	35			
Two family dwellings	6000	55	20	Formula A	30	35			
Town houses (attached group)	7000	70	20	Formula A	30	35			Sec. 61-13-106
All other residential and public, civic and institutional uses	7000	70	20	Formula B	30	35			Sec. 61-13-32
All other uses						35			

LEGEND – EXISTING

- GUARD RAIL
- WALL
- E/ PAVEMENT
- CURB
- E/ GRAVEL
- E/ WALK
- MISC. LINE
- FENCE
- BLDG. LINE
- STORM LINE
- WATER LINE
- GAS LINE
- UG ELEC. LINE
- UG TELE. LINE
- UG CABLE TV LINE
- COMBINED SEWER
- PLD LINE
- STEAM LINE
- ELECTRIC OVERHEAD
- TELE. MH
- MANHOLE
- SIGN
- PROT. POST/GUARD POST
- GUY
- UTILITY FLAG
- MISC. TOPO. SHOT
- SURVEY CONTROL POINT
- SAN. MH
- COMB. MH
- GATE VALVE
- HYDRANT
- WATER VALVE
- CATCH BASIN
- LIGHT POLE
- UTILITY POLE
- AIR CONDITIONER
- ELEC. MH
- PUBLIC LIGHTING MH
- GAS METER
- GAS VALVE
- FENCE POST

ASPH. ASPHALT
CONC. CONCRETE
A.C. AIR CONDITIONER
G.P. GUARD POST
C.L.F. CHAIN-LINK FENCE
M. MEASURED
R. RECORD
ENC. ENCROACHMENT

N

SCALE: 1" = 30'

giffels webster

Engineers
Surveyors
Planners
Landscape Architects

28 West Adams Road
Suite 1200
Detroit, MI 48226
p (313) 962-4442
f (313) 962-5068
www.giffelswebster.com

Executive:	J.N.R.
Manager:	C.A.A.
Designer:	M.P.M.
Quality Control:	J.N.R.
Part Of:	PARK LOTS AND P.C. 55

Professional Seal:

Know what's below. Call before you dig.

DATE:	ISSUE:
Date	Issue

ALTA/NSPS LAND TITLE SURVEY

HENRY - W. FISHER

CITY OF DETROIT
WAYNE COUNTY
MICHIGAN

Date:	09.22.16
Scale:	1"=30'
Sheet:	1 OF 1
Project:	18275.58D

Copyright © 2016 Giffels Webster.
No reproduction shall be made without the prior written consent of Giffels Webster.

N:\18\18200\18275.01 - The District\Drawings\ALTA\ALTA Surface Lots\2016-06-30 ALTA North 18275D Henry St ALTA.dwg

APPENDIX B

PROPERTY PHOTOGRAPHS

PROPERTY PHOTOGRAPHS
NTH PROJECT NO. 62-120941-48

Photograph 1: 439, 459, 447/449, and 489 Henry Street building facing southwest

Photograph 2: 447/449 Henry Street building

PROPERTY PHOTOGRAPHS
NTH PROJECT NO. 62-120941-48

Photograph 3: 459 Henry Street building.

Photograph 4: 467 and 481 Henry Street parcels.

PROPERTY PHOTOGRAPHS
NTH PROJECT NO. 62-120941-48

Photograph 5: 489 Henry Street building.

Photograph 6: Two solid waste dumpster located on the 412 Fisher Street parcel.

PROPERTY PHOTOGRAPHS
NTH PROJECT NO. 62-120941-48

Photograph 7: 450 and 434 Fisher Street parcels.

Photograph 8: Two solid waste dumpsters located in alley.

PROPERTY PHOTOGRAPHS
NTH PROJECT NO. 62-120941-48

Photograph 9: Boiler/mechanical room in 439 Henry Street building.

Photograph 10: Vacant apartment unit in 439 Henry Street building.

PROPERTY PHOTOGRAPHS
NTH PROJECT NO. 62-120941-48

Photograph 11: Interior view of walk-in cooler at 447/449 Henry Street.

Photograph 12: Trench drain observed in 447/449 Henry Street building

PROPERTY PHOTOGRAPHS
NTH PROJECT NO. 62-120941-48

Photograph 13: Washer and dryer in common area in 459 Henry Street building

Photograph 14: Incinerator (not operational) in the basement of 459 Henry Street building

PROPERTY PHOTOGRAPHS
NTH PROJECT NO. 62-120941-48

Photograph 15: First floor common area located in 489 Henry Street building

Photograph 16: Vacant unit on the fourth floor of 489 Henry Street building

APPENDIX C

USER QUESTIONNAIRE

Phase I ESA – USER QUESTIONNAIRE
NTH Project No. 62-120941-48
Nine Mercier Parcels
Detroit, Michigan

In order to qualify for one of the Landowner Liability Protections offered by the Small Business Liability Relief and Brownfields Revitalization Act of 2001 the User of this study must conduct certain inquiries and provide the following information to the environmental professional. Failure to conduct these inquiries could result in a determination that "*all appropriate inquiries*" is not complete.

Please send the completed questionnaire to bmodi@nthconsultants.com

1. Reason why this Phase I ESA is being performed:
   (For example: sale, purchase, refinance, etc.)

   In connection with the proposed purchase of the subject property.

2. Complete and correct address for the property:
   (Provide map or other documentation showing the property location and boundaries)

   439, 447, 459, 467, 481, and 489 Henry and 412, 434, and 450 W. Fisher, Detroit, MI

3. Are any Environmental Liens filed or recorded against the property under federal, state, tribal, or local law?

   No.

4. Are any Activity and Use Limitations (AULs) under federal, state, tribal, or local law such as engineering controls, land use or deed restrictions, or institutional controls in place and/or have been recorded against the property?

   None of which I am aware.

5. Do you have any specialized knowledge or experience related to the property or nearby properties?
   (For example, are you involved in the same line of business as the current or former occupants of the property or an adjoining property so that you would have specialized knowledge of the chemicals and processes used by this type of business?)

   No.

6. Does the purchase price being paid for this property reasonably reflect the fair market value of the property?
   (If you conclude that there is a difference, have you considered whether the lower purchase price is because contamination is known or believed to be present at the property?)

   Yes, fair market value is reflected.

Phase I ESA – USER QUESTIONNAIRE
NTH Project No. 62-120941-48
Nine Mercier Parcels
Detroit, Michigan

7. Are you aware of commonly known or reasonably ascertainable information about the property that would help the environmental professional to identify conditions indicative of releases or threatened releases?

   No.

   (a) Do you know the past uses of the property?

   No.

   (b) Do you know of specific chemicals that are present or once were present at the property?

   No.

   (c) Do you know of spills or other chemical releases that have taken place at the property?

   No.

   (d) Do you know of any environmental cleanups that have taken place at the property?

   No.

8. Based on your knowledge and experience related to the property, are there any obvious indicators that point to the presence or likely presence of contamination at the property?

   No.

Signature: Alexander J. Clark

Name & Title: Alexander J. Clark, Attorney

Relationship to User: Attorney Representative

Date: August 31, 2016

APPENDIX D

EDR RADIUS MAP REPORT

Mercier Property
467 Henry Street
Detroit, MI 48201

Inquiry Number: 4715448.2s
August 31, 2016

The EDR Radius Map™ Report with GeoCheck®

6 Armstrong Road, 4th floor
Shelton, CT 06484
Toll Free: 800.352.0050
www.edrnet.com

TABLE OF CONTENTS

SECTION	PAGE
Executive Summary	**ES1**
Overview Map	**2**
Detail Map	**3**
Map Findings Summary	**4**
Map Findings	**8**
Orphan Summary	**197**
Government Records Searched/Data Currency Tracking	**GR-1**

GEOCHECK ADDENDUM

Physical Setting Source Addendum	**A-1**
Physical Setting Source Summary	**A-2**
Physical Setting Source Map	**A-7**
Physical Setting Source Map Findings	**A-8**
Physical Setting Source Records Searched	**PSGR-1**

Thank you for your business.
Please contact EDR at 1-800-352-0050
with any questions or comments.

Disclaimer - Copyright and Trademark Notice

This Report contains certain information obtained from a variety of public and other sources reasonably available to Environmental Data Resources, Inc. It cannot be concluded from this Report that coverage information for the target and surrounding properties does not exist from other sources. **NO WARRANTY EXPRESSED OR IMPLIED, IS MADE WHATSOEVER IN CONNECTION WITH THIS REPORT. ENVIRONMENTAL DATA RESOURCES, INC. SPECIFICALLY DISCLAIMS THE MAKING OF ANY SUCH WARRANTIES, INCLUDING WITHOUT LIMITATION, MERCHANTABILITY OR FITNESS FOR A PARTICULAR USE OR PURPOSE. ALL RISK IS ASSUMED BY THE USER. IN NO EVENT SHALL ENVIRONMENTAL DATA RESOURCES, INC. BE LIABLE TO ANYONE, WHETHER ARISING OUT OF ERRORS OR OMISSIONS, NEGLIGENCE, ACCIDENT OR ANY OTHER CAUSE, FOR ANY LOSS OF DAMAGE, INCLUDING, WITHOUT LIMITATION, SPECIAL, INCIDENTAL, CONSEQUENTIAL, OR EXEMPLARY DAMAGES. ANY LIABILITY ON THE PART OF ENVIRONMENTAL DATA RESOURCES, INC. IS STRICTLY LIMITED TO A REFUND OF THE AMOUNT PAID FOR THIS REPORT.** Purchaser accepts this Report "AS IS". Any analyses, estimates, ratings, environmental risk levels or risk codes provided in this Report are provided for illustrative purposes only, and are not intended to provide, nor should they be interpreted as providing any facts regarding, or prediction or forecast of, any environmental risk for any property. Only a Phase I Environmental Site Assessment performed by an environmental professional can provide information regarding the environmental risk for any property. Additionally, the information provided in this Report is not to be construed as legal advice.

Copyright 2016 by Environmental Data Resources, Inc. All rights reserved. Reproduction in any media or format, in whole or in part, of any report or map of Environmental Data Resources, Inc., or its affiliates, is prohibited without prior written permission.

EDR and its logos (including Sanborn and Sanborn Map) are trademarks of Environmental Data Resources, Inc. or its affiliates. All other trademarks used herein are the property of their respective owners.

EXECUTIVE SUMMARY

A search of available environmental records was conducted by Environmental Data Resources, Inc (EDR). The report was designed to assist parties seeking to meet the search requirements of EPA's Standards and Practices for All Appropriate Inquiries (40 CFR Part 312), the ASTM Standard Practice for Environmental Site Assessments (E 1527-13) or custom requirements developed for the evaluation of environmental risk associated with a parcel of real estate.

TARGET PROPERTY INFORMATION

ADDRESS

467 HENRY STREET
DETROIT, MI 48201

COORDINATES

Latitude (North):	42.3383200 - 42˚ 20' 17.95''
Longitude (West):	83.0580230 - 83˚ 3' 28.88''
Universal Tranverse Mercator:	Zone 17
UTM X (Meters):	330457.1
UTM Y (Meters):	4689178.0
Elevation:	606 ft. above sea level

USGS TOPOGRAPHIC MAP ASSOCIATED WITH TARGET PROPERTY

Target Property Map:	6066264 DETROIT, MI
Version Date:	2014

AERIAL PHOTOGRAPHY IN THIS REPORT

Portions of Photo from:	20140628
Source:	USDA

MAPPED SITES SUMMARY

Target Property Address:
467 HENRY STREET
DETROIT, MI 48201

Click on Map ID to see full detail.

MAP ID	SITE NAME	ADDRESS	DATABASE ACRONYMS	RELATIVE ELEVATION	DIST (ft. & mi.) DIRECTION
A1	RALSTON GARAGE	447 HENRY	EDR Hist Auto	Higher	1 ft.
A2	TOWNE CENTRE LAUNDRY	447 HENRY ST	EDR Hist Cleaner	Higher	1 ft.
A3	GILLESPIE JOHN	510 W VERNOR HWY	EDR Hist Auto	Lower	1 ft.
A4	GOLD ABR	483 HENRY	EDR Hist Cleaner	Higher	16, 0.003, NW
A5	DPC PARCELS	427 HENRY STREET AND	MI BEA	Higher	25, 0.005, NE
B6	SINGENT CONSULTING P	2440 SECOND AVE,	MI BEA	Higher	48, 0.009, SW
A7	AUTO COLLISION SERVI	440 W VERNOR HWY	EDR Hist Auto	Lower	78, 0.015, East
A8	PON HONG SING	428 HENRY	EDR Hist Cleaner	Higher	86, 0.016, NNE
A9	CHINESE HAND LAUNDRY	428 HENRY ST	EDR Hist Cleaner	Higher	86, 0.016, NNE
A10	NAHNIKIAN LEON G	412 HENRY	EDR Hist Cleaner	Higher	95, 0.018, NNE
B11	BOLEN FILLING STATIO	2460 2D BLVD	EDR Hist Auto	Higher	116, 0.022, WSW
B12	SWEENEY SERVICE STAT	2450 2D BLVD	EDR Hist Auto	Higher	117, 0.022, WSW
B13	SECOND AND VERNOR GU	2400 2ND BLVD	EDR Hist Auto	Higher	123, 0.023, SW
B14	GILLESPIE JOHN	2400 2D BLVD	EDR Hist Auto	Higher	123, 0.023, SW
B15	BRANSFORD BROTHERS	580 E VERNOR HWY	EDR Hist Auto	Lower	141, 0.027, SSW
B16	DETROIT PUBLIC SCHOO	2421 2ND	RCRA-CESQG, FINDS, ECHO	Higher	160, 0.030, WSW
B17	NEW CASS TECHNICAL H	2501 SECOND AVE	MI LUST, MI UST	Higher	173, 0.033, West
C18	CASS VERNOR SERVICE	2400 CASS AVE	EDR Hist Auto	Lower	181, 0.034, East
C19	FRENCH BENJ A	2430 CASS AVE	EDR Hist Auto	Lower	181, 0.034, East
C20	YOUNG PON HOO	2454 CASS AVE	EDR Hist Cleaner	Lower	183, 0.035, ENE
C21	FOY CHUNG	2466 CASS AVE	EDR Hist Cleaner	Higher	184, 0.035, ENE
C22	BODINE HELEN MRS	2474 CASS AVE	EDR Hist Cleaner	Higher	184, 0.035, ENE
23	PONT SOLUTIONS, LLC	2520 SECOND AVENUE	MI INVENTORY	Higher	207, 0.039, NW
D24	JENKINS ISAAC	2525 CASS AVE	EDR Hist Auto	Higher	288, 0.055, NNE
E25	MODRETTE SHOP THE	612 E VERNOR HWY	EDR Hist Cleaner	Lower	289, 0.055, SSW
D26	LEVEQUE GEO E	2524 CASS AVE	EDR Hist Auto	Higher	291, 0.055, NNE
D27	LIPPSON SAML	200 HENRY	EDR Hist Cleaner	Higher	293, 0.055, NE
D28	CIRIIIO HATTERS	2520 CASS AVE	EDR Hist Cleaner	Higher	298, 0.056, NNE
D29	RICHMAN DAVID	206 HENRY	EDR Hist Cleaner	Higher	306, 0.058, NE
D30	ATTRIDGE HERBERT L	2536 CASS AVE	EDR Hist Cleaner	Higher	308, 0.058, NNE
D31	CASS A SIBLEY SHELL	2540 CASS AVE	EDR Hist Auto	Higher	314, 0.059, NNE
D32	BAY RENT INC	2540 CASS	MI UST	Higher	314, 0.059, NNE
C33	CLIFFORD VALET CLEAN	2462 CLIFFORD	EDR Hist Cleaner	Higher	332, 0.063, ENE
C34	MISKIN HYMAN M	2456 CLIFFORD	EDR Hist Cleaner	Higher	333, 0.063, ENE
C35	MISKIN HAROLD T	2454 CLIFFORD	EDR Hist Cleaner	Higher	334, 0.063, ENE
F36	BUNTS HOWARD	541 E VERNOR HWY	EDR Hist Cleaner	Lower	338, 0.064, SSE
G37	CLIFFORD VALET SFRVI	2462 CLIFFORD ST	EDR Hist Cleaner	Higher	358, 0.068, NE
D38	GATEWAY GARDENS LLC	201 SIBLEY ST	RCRA-CESQG	Higher	374, 0.071, NNE
D39	DETROIT REPAIR INC	2500 CLIFFORD ST	MI LUST, MI UST, MI WDS	Higher	395, 0.075, NE

MAPPED SITES SUMMARY

Target Property Address:
467 HENRY STREET
DETROIT, MI 48201

Click on Map ID to see full detail.

MAP ID	SITE NAME	ADDRESS	DATABASE ACRONYMS	RELATIVE ELEVATION	DIST (ft. & mi.) DIRECTION
D40	GATEWAY GARDENS, LLC	2500 CLIFFORD STREET	MI BEA	Higher	395, 0.075, NE
D41	GATEWAY GARDENS	2500 CLIFFORD, 2520	MI INVENTORY	Higher	395, 0.075, NE
D42	GATEWAY GARDENS, LLC	2500 CLIFFORD STREET	MI INVENTORY	Higher	395, 0.075, NE
D43	HOWELL FRED H	2500 CLIFFORD	EDR Hist Auto	Higher	395, 0.075, NE
D44	RUFF BROS SERVICE	2500 CLIFFORD ST	EDR Hist Auto	Higher	395, 0.075, NE
D45	GATEWAY GARDENS LLC	2500 CLIFFORD ST	RCRA-CESQG	Higher	395, 0.075, NE
F46	CITY SERVICE GARAGE	577 E VERNOR HWY	EDR Hist Auto	Lower	412, 0.078, South
47	2421 SECOND AVENUE	2421 SECOND AVENUE	MI INVENTORY	Lower	413, 0.078, WSW
F48	CITY SERVICE CO	581 E VERNOR HWY	EDR Hist Auto	Lower	415, 0.079, South
H49	A T T S & L INC	2310 CASS AVE	RCRA-CESQG	Lower	430, 0.081, ESE
C50	MI DEPT/TRANSPORTATI	I 75 UNDER CLIFFORD	RCRA NonGen / NLR	Lower	430, 0.081, East
I51	MICHIGAN CHRONICLE P	479 LEDYARD STREET	MI INVENTORY	Higher	431, 0.082, NNW
H52	CLIFFORD HAND LAUNDR	2334 CLIFFORD	EDR Hist Cleaner	Lower	461, 0.087, East
H53	MULLER JOS	2315 CLIFFORD	EDR Hist Cleaner	Lower	462, 0.087, ESE
F54	MCCANN MICHL J	609 E VERNOR HWY	EDR Hist Auto	Lower	474, 0.090, South
H55	AZALIA CITY CAB	206 FISCHER FREEWAY	RCRA NonGen / NLR, FINDS, ECHO	Lower	475, 0.090, East
H56	MAJESTIC CLEANERS	2316 CLIFFORD	EDR Hist Cleaner	Lower	486, 0.092, ESE
I57	COMERICA BANK	2600 SECOND AVENUE	MI INVENTORY	Higher	486, 0.092, NW
I58	COMERICA BANK	2600 SECOND AVENUE	MI BEA	Higher	486, 0.092, NW
J59	DETROIT STEAM CARPET	454 COLUMBIA W	EDR Hist Cleaner	Lower	490, 0.093, SSE
D60	RICHMAN DAVID	2615 CASS AVE	EDR Hist Cleaner	Higher	503, 0.095, North
E61	HALE ELIZ MRS	650 W VERNOR HWY	EDR Hist Cleaner	Lower	503, 0.095, SW
G62	MAGNOLIA PROPERTY	136 HENRY, 66 SIBLEY	MI INVENTORY	Higher	517, 0.098, NE
F63	OLYMPIA DEVELOPMENT	481 W COLUMBIA ST	RCRA NonGen / NLR	Lower	521, 0.099, SSE
J64	COLUMBIA GARAGE	455 COLUMBIA	EDR Hist Auto	Lower	529, 0.100, SSE
J65	FILM EXCHANGE PUBLIC	455 W COLUMBIA	EDR Hist Auto	Lower	529, 0.100, SSE
J66	FILM EXCHANGE PUBLIC	449 W COLUMBIA	EDR Hist Auto	Lower	533, 0.101, SSE
K67	FORMER EDISON BUILDI	633-634 LEDYARD AVE	MI UST	Higher	533, 0.101, WNW
K68	DETROIT GARAGES	633 LEDYARD	EDR Hist Auto	Higher	533, 0.101, WNW
J69	SPLANE ELECTRIC SUPP	439 E COLUMBIA	MI LUST, MI UST	Lower	538, 0.102, SE
J70	SPLANE ELECTRIC	439 W COLUMBIA ST	RCRA-CESQG, FINDS, ECHO	Lower	538, 0.102, SE
F71	BLUE BIRD LAUNDRY	557 E COLUMBIA AVE	EDR Hist Cleaner	Lower	550, 0.104, South
F72	SMITH MARY J MRS	569 E COLUMBIA	EDR Hist Cleaner	Lower	565, 0.107, South
I73	GOLD SAML	417 LEDYARD	EDR Hist Cleaner	Higher	568, 0.108, NNW
I74	LEDYARD GARAGE CO	447 LEDYARD	EDR Hist Auto	Higher	571, 0.108, NNW
L75		2606 CLIFFORD ST	EDR Hist Cleaner	Higher	580, 0.110, NNE
L76	TEMPLE COMMONS, LLC	2600 CLIFFORD STREET	MI INVENTORY	Higher	584, 0.111, NNE
L77	TEMPLE COMMONS, LLC	2600 CLIFFORD STREET	MI BEA, MI WDS	Higher	584, 0.111, NNE
L78	US ENVIRONMENTAL PRO	2600 CLIFFORD ST	RCRA NonGen / NLR	Higher	584, 0.111, NNE

MAPPED SITES SUMMARY

Target Property Address:
467 HENRY STREET
DETROIT, MI 48201

Click on Map ID to see full detail.

MAP ID	SITE NAME	ADDRESS	DATABASE ACRONYMS	RELATIVE ELEVATION	DIST (ft. & mi.) DIRECTION
H79	MASLUCH JOHN M	2227 CLIFFORD	EDR Hist Auto	Lower	608, 0.115, ESE
L80	SONG LEE	2620 CLIFFORD	EDR Hist Cleaner	Higher	614, 0.116, NNE
J81	OLYMPIA DEVELOPMENT	2211 CASS AVE	RCRA NonGen / NLR	Lower	616, 0.117, SE
H82	FELDMAN LOUIS	2230 CLIFFORD	EDR Hist Cleaner	Lower	621, 0.118, ESE
H83	PARK BOULEVARD GARAG	2222 CLIFFORD	EDR Hist Auto	Lower	639, 0.121, ESE
M84	MGM GRAND DETROIT	2201 W GRAND RIVER A	MI INVENTORY	Lower	649, 0.123, South
M85	MGM GRAND DETROIT	2201 W GRAND RIVER A	MI BEA	Lower	649, 0.123, South
M86	MI DEPT/TRANSPORTATI	I 75 UNDER GRAND RIV	RCRA NonGen / NLR	Lower	649, 0.123, SSW
N87	BOOKIES BAR AND GRIL	2208 CASS AVE	RCRA-CESQG	Lower	664, 0.126, SE
O88	PROACTIVE LOGISTIC S	2453 PARK AVE	MI LUST, MI UST	Higher	678, 0.128, ENE
O89	PROACTIVE LOGISTIC S	2453 PARK AVE	RCRA NonGen / NLR, FINDS, ECHO	Higher	678, 0.128, ENE
P90	TSD SOLUTION LLC	2701 CASS AVE	MI INVENTORY	Higher	686, 0.130, North
P91	TSD SOLUTION LLC	2701 CASS AVE	MI LUST, MI UST, MI AUL, MI WDS	Higher	686, 0.130, North
P92	MOSLEM TEMPLE AAONMS	2701 CASS AVE	RCRA NonGen / NLR	Higher	686, 0.130, North
Q93	HOTEL BUILDING	120 WEST MONTCALM	MI BEA	Lower	720, 0.136, East
N94	LITTLE CAESARS	2171 CASS AVENUE	MI BEA	Lower	730, 0.138, SE
95	MI DEPT/TRANSPORTATI	I 75 UNDER THIRD AVE	RCRA NonGen / NLR	Lower	737, 0.140, SSW
Q96	LITTLE CAESARS	2323/2333 PARK AVENU	MI BEA	Lower	762, 0.144, East
N97	OLYMPIA DEVELOPMENT	2121 CASS AVE	MI BEA, MI WDS	Lower	800, 0.152, SE
N98	OLYMPIA DEVELOPMENT	2121 CASS AVE	RCRA NonGen / NLR	Lower	800, 0.152, SE
99	MI DEPT/TRANSPORTATI	I 75 UNDER PARK AVE	RCRA NonGen / NLR	Lower	804, 0.152, ENE
M100	INTERNATIONAL TRANSM	2100 SECOND AVE	RCRA-CESQG, FINDS, ECHO	Lower	832, 0.158, South
R101	WAYNE STATE UNIVERSI	2727 2ND AVE	RCRA NonGen / NLR, WI MANIFEST	Higher	836, 0.158, NW
R102	CITY OF DETROIT WATE	2727 2ND AVE	RCRA-CESQG	Higher	836, 0.158, NW
S103	SINGENT CONSULTING P	2700 CASS AVE.	MI INVENTORY	Higher	851, 0.161, North
S104	SINGENT CONSULTING P	2700 CASS AVE.	MI BEA	Higher	851, 0.161, North
Q105	FIRE ENGINE #3	111 W MONTCALM ST	MI LUST, MI UST	Lower	858, 0.162, East
O106	HENRY STREET PARKING	67 AND 71 HENRY STRE	MI INVENTORY	Higher	875, 0.166, NE
O107	HENRY STREET PARKING	67 AND 71 HENRY STRE	MI BEA	Higher	875, 0.166, NE
T108	OLYMPIA DEVELOPMENT	2115 CASS AVE	RCRA NonGen / NLR, FINDS, ECHO	Lower	878, 0.166, SE
U109	TSD SOLUTIONS, LLC	2746 SECOND AVENUE	MI INVENTORY	Higher	885, 0.168, NNW
V110	SALVATION ARMY TOWER	2643 PARK AVENUE	MI INVENTORY	Higher	890, 0.169, NNE
V111	EVENTIDE PROPERTIES	2643 PARK AVE	RCRA NonGen / NLR	Higher	890, 0.169, NNE
Q112	IODENT BLDG	2233 PARK AVE	RCRA NonGen / NLR	Lower	902, 0.171, East
V113	FORMER WAREHOUSE	2643 PARK ST	MI UST	Higher	905, 0.171, NNE
R114	MICROCIDE INC	2727 SECOND AVE	RCRA NonGen / NLR, FINDS, ECHO	Higher	915, 0.173, WNW
R115	FERMICAL INC	2727 2ND AVE	RCRA NonGen / NLR, FINDS, ECHO	Higher	915, 0.173, WNW
R116	AMOCO OIL #7348	2727 SECOND AVE	MI LUST, MI UST, MI INVENTORY	Higher	915, 0.173, WNW
W117	LITTLE CAESARS	145 WEST COLUMBIA ST	MI BEA	Lower	921, 0.174, ESE

MAPPED SITES SUMMARY

Target Property Address:
467 HENRY STREET
DETROIT, MI 48201

Click on Map ID to see full detail.

MAP ID	SITE NAME	ADDRESS	DATABASE ACRONYMS	RELATIVE ELEVATION	DIST (ft. & mi.) DIRECTION
118	ELIZABETH STREET PRO	210 W. ELIZABETH STR	MI INVENTORY	Lower	951, 0.180, SE
U119	TSD SOLUTIONS, LLC	2764 SECOND AVENUE	MI INVENTORY	Higher	959, 0.182, NNW
X120	PLUM STREET BUILDING	661 PLUM ST	MI LUST, MI UST	Lower	964, 0.183, South
X121	COLLIER COLORTYPE IN	661 PLUM ST	RCRA NonGen / NLR, FINDS, ECHO	Lower	964, 0.183, South
X122	MGM GRAND PERMANENT	826 -840 PLUM, 2220	MI INVENTORY	Lower	970, 0.184, SSW
S123	EDDYSTONE PROPERTY	124 SPROAT ST	MI LUST, MI UST, MI INVENTORY	Higher	971, 0.184, North
Y124	SINGENT CONSULTING P	66 SIBLEY ST.	MI BEA	Higher	1009, 0.191, NE
Y125	SINGENT CONSULTING P	66 SIBLEY ST.	MI INVENTORY	Higher	1009, 0.191, NE
U126	TEMPLE TOWERS	439 TEMPLE TOWERS	US BROWNFIELDS, FINDS, ECHO	Higher	1026, 0.194, NNW
U127	MICHIGAN SITE NETWOR	439 TEMPLE	MI BROWNFIELDS	Higher	1026, 0.194, NNW
S128	EDDYSTONE PROPERTY	110 AND 124 SPROAT S	MI INVENTORY	Higher	1028, 0.195, NNE
Y129	MOTOWN CENTER PROJEC	PARK, SIBLEY, HENRY,	MI INVENTORY	Higher	1031, 0.195, NE
W130	MI DEPT/TRANSPORTATI	I 75 UNDER 2ND BLVD	RCRA NonGen / NLR	Lower	1040, 0.197, ESE
T131	INDUSTRIAL LAUNDRY	235 W ELIZABETH ST	RCRA NonGen / NLR, FINDS, ECHO	Lower	1042, 0.197, SE
132	DETROIT THERMAL LLC	2401 4TH ST	RCRA-CESQG	Lower	1084, 0.205, WSW
Z133	MGM GRAND DETROIT LL	826 PLUM, 2200 FOURT	MI INVENTORY	Lower	1088, 0.206, SSW
Z134	MGM GRAND PERMANENT	826 -840 PLUM, 2220	MI BEA	Lower	1088, 0.206, SSW
Z135	MGM GRAND DETROIT LL	826 PLUM, 2200 FOURT	MI BEA	Lower	1088, 0.206, SSW
136	DIFCO LABORATORIES I	920 HENRY ST.	RCRA-SQG, MI LUST, MI UST, FINDS, NY MANIFEST, MI...	Higher	1126, 0.213, WSW
AA137	131 TEMPLE	131 TEMPLE	MI LUST, MI UST, MI WDS	Higher	1141, 0.216, North
AA138	TSD SOLUTIONS LLC	131 TEMPLE ST	RCRA NonGen / NLR	Higher	1141, 0.216, North
W139	LITTLE CAESARS	100 WEST ELIZABETH S	MI BEA	Lower	1147, 0.217, ESE
AB140	FORMER GAS STATION/P	145 WEST ELIZABETH S	MI BEA	Lower	1157, 0.219, ESE
AB141	NAZAR PARKING	145 W ELIZABETH ST	MI LUST, MI UST, MI INVENTORY	Lower	1157, 0.219, ESE
AA142	WAYCOR-PARK PARCELS	2728 AND 2734 PARK A	MI BEA	Higher	1180, 0.223, NNE
AC143		2473 WOODWARD	MI BEA	Higher	1182, 0.224, ENE
AD144	DTE ENERGY - HQ BUIL	2000 SECOND AVENUE	MI AST	Lower	1235, 0.234, South
AD145	SYSTEMS OPERATION CE	2000 2ND AVENUE	MI LUST, MI UST, MI INVENTORY	Lower	1235, 0.234, South
AC146		2529 WOODWARD	MI BEA	Higher	1249, 0.237, NE
147		2533 WOODWARD	MI BEA	Higher	1257, 0.238, NE
AB148	MILNER HOTELS INC	114 W ADAMS AVE	RCRA NonGen / NLR	Lower	1261, 0.239, ESE
AE149	GRAND RIVER PROPERTY	2613 W. GRAND RIVER	MI INVENTORY	Higher	1264, 0.239, West
150	LITTLE CAESARS	285 WEST ADAMS STREE	MI BEA	Lower	1271, 0.241, SE
AB151	PARK AVE	2029 PARK AVE	RCRA NonGen / NLR	Lower	1272, 0.241, ESE
AF152	MELLISH PROPERTY	48 SPROAT STREET AND	MI INVENTORY	Higher	1274, 0.241, NNE
AF153	MELLISH PROPERTY	48 SPROAT STREET AND	MI BEA	Higher	1274, 0.241, NNE
154	COUNTY OF WAYNE PUBL	640 TEMPLE ST	RCRA NonGen / NLR, FINDS, ECHO	Higher	1311, 0.248, NW
155	BRUSH PARK - MULTI S	WOODWARD & FISHER FR	MI BROWNFIELDS	Higher	1323, 0.251, ENE
AE156	FORMER PETZOLD ENTER	2602 FIFTH AVE	MI LUST, MI UST, MI INVENTORY	Higher	1383, 0.262, West

MAPPED SITES SUMMARY

Target Property Address:
467 HENRY STREET
DETROIT, MI 48201

Click on Map ID to see full detail.

MAP ID	SITE NAME	ADDRESS	DATABASE ACRONYMS	RELATIVE ELEVATION	DIST (ft. & mi.) DIRECTION
AG157	BAGLEY STREET PROPER	151 WEST ADAMS	MI BEA	Lower	1394, 0.264, SE
AH158	CITY OF DETROIT-PUBL	1300 JOHN C LODGE	MI INVENTORY	Lower	1413, 0.268, SW
AH159	DETROIT PUBLIC SAFET	1300 JOHN C. LODGE F	MI INVENTORY	Lower	1413, 0.268, SW
AH160	MGM GRAND TEMPORARY	1300 JOHN C LODGE FR	MI INVENTORY	Lower	1413, 0.268, SW
AH161	DETROIT PUBLIC SAFET	1300 JOHN C. LODGE	MI INVENTORY	Lower	1413, 0.268, SW
AH162	NALCO	1300 JOHN C LODGE FR	MI BEA, MI WDS	Lower	1413, 0.268, SW
AH163	CITY OF DETROIT PUBL	1300 JOHN C. LODGE F	MI INVENTORY	Lower	1413, 0.268, SW
AI164	MGM GRAND DETROIT LL	840 BEECH ST, 1900 F	MI BEA	Lower	1483, 0.281, SSW
AI165	MGM GRAND DETROIT LL	840 BEECH ST, 1900 F	MI INVENTORY	Lower	1483, 0.281, SSW
166	FORMER GAS STATION	2500 WOODWARD AVE	MI LUST, MI UST, MI INVENTORY, MI WDS	Higher	1507, 0.285, NE
AJ167	DTE ELECTRIC COMPANY	72 TEMPLE STREET	MI INVENTORY	Higher	1507, 0.285, NNE
AK168	HATZIS PROPERTY	2943 AND 2961 SECOND	MI INVENTORY	Higher	1514, 0.287, NW
AK169	HATZIS PROPERTY	2943 AND 2961 SECOND	MI BEA	Higher	1514, 0.287, NW
170	LANDY PROPERTY	2941 PARK AVENUE	MI INVENTORY	Higher	1525, 0.289, North
AL171	930 UNION STREET PRO	930 UNION STREET	MI INVENTORY	Higher	1544, 0.292, WNW
AL172	HALL BAKING CO (FORM	930 UNION ST 2820 FI	MI LUST, MI INVENTORY	Higher	1544, 0.292, WNW
AG173	150 BAGLEY	150 BAGLEY	MI INVENTORY	Lower	1591, 0.301, SE
AG174	LITTLE CAESERS	150 BAGLEY STREET/50	MI BEA	Lower	1591, 0.301, SE
175	COMERICA PARK MERCUR	2100 WOODWARD AVENUE	SEMS	Lower	1607, 0.304, East
AL176	VACANT LAND	2826 FIFTH STREET	MI INVENTORY	Higher	1653, 0.313, WNW
AJ177	DTE ELECTRIC COMPANY	28 TEMPLE STREET	MI INVENTORY	Higher	1664, 0.315, NNE
AM178	CASS & CHARLOTTE VAC	3110 CASS AVENUE	MI BEA	Higher	1671, 0.316, North
AM179	CASS & CHARLOTTE VAC	3110 CASS AVENUE	MI INVENTORY	Higher	1671, 0.316, North
AN180	FORMER GAS STATION &	2640 WOODWARD AVE	MI LUST, MI UST, MI WDS	Higher	1683, 0.319, NE
181	FORMER CASS CORRIDOR	436 AND 456 CHARLOTT	MI BEA	Higher	1695, 0.321, NNW
AL182	AMOCO OIL CO	2800 GRAND RIVER AVE	MI LUST, MI UST, MI AUL, MI INVENTORY, RCRA NonGen...	Higher	1737, 0.329, West
AL183	FORMER BP GAS STATIO	2800 W. GRAND RIVER	MI INVENTORY	Higher	1737, 0.329, West
AL184	FORMER BP GAS STATIO	2800 W GRAND RIVER A	MI BEA	Higher	1737, 0.329, West
185	SUNOCO 0008-3253	2800 WOODWARD AVE	MI LUST, MI UST, MI AUL, MI INVENTORY, MI WDS	Higher	1835, 0.348, NNE
AN186	BRUSH PARK MULTI-SIT	VARIOUS	MI INVENTORY, MI PART 201	Higher	1850, 0.350, NE
AO187	FORMER STATLER HILTO	1539-1565 WASHINGTON	SEMS-ARCHIVE, PRP	Lower	1864, 0.353, ESE
AO188	STATLER HILTON HOTEL	1539-1565 WASHINGTON	MI BROWNFIELDS, MI PART 201, MI INVENTORY, MI WDS	Lower	1864, 0.353, ESE
AP189	DTE ELECTRIC COMPANY	31-33 CHARLOTTE ST.,	MI INVENTORY	Higher	1869, 0.354, NNE
AP190	CHARLOTTE STREET WHO	2951 WOODWARD AVENUE	MI INVENTORY	Higher	1890, 0.358, NNE
AQ191	BRUSH PARK - PARCEL	123-127 WINDER	MI LUST, MI UST, MI WDS	Higher	1902, 0.360, NE
AR192	3163 CASS AVE	3163 CASS AVE	MI BEA	Higher	1982, 0.375, NNW
AS193	HDC PARTNERS LLC	421 BAGLEY STREET	MI INVENTORY	Lower	2009, 0.380, SSE
AS194	421 BAGLEY PARKING V	421 BAGLEY STREET	MI BEA	Lower	2009, 0.380, SSE
AS195	421 BAGLEY PARKING V	421 BAGLEY STREET	MI INVENTORY	Lower	2009, 0.380, SSE

MAPPED SITES SUMMARY

Target Property Address:
467 HENRY STREET
DETROIT, MI 48201

Click on Map ID to see full detail.

MAP ID	SITE NAME	ADDRESS	DATABASE ACRONYMS	RELATIVE ELEVATION	DIST (ft. & mi.) DIRECTION
196	PAINT N PLACE	2801 JOHN C LODGE FW	MI LUST, MI UST, MI INVENTORY, RCRA NonGen / NLR,...	Lower	2060, 0.390, West
AT197		1250 PINE ST	MI BEA	Lower	2066, 0.391, WSW
AT198	DETROIT ENTERTAINMEN	1240 AND 1254 PINE S	MI INVENTORY	Lower	2095, 0.397, WSW
AT199	DETROIT ENTERTAINMEN	1240 AND 1254 PINE S	MI BEA	Lower	2097, 0.397, WSW
200	CAFFREY ENTERPRISES,	3164 AND 3168 THIRD	MI INVENTORY	Higher	2098, 0.397, NW
AQ201		2524 JOHN R	MI BEA	Higher	2126, 0.403, NE
AU202	FORMER GASOLINE STAT	640 MICHIGAN AVENUE	MI INVENTORY	Lower	2150, 0.407, South
AU203	FORMER GAS STATION/S	640 MICHIGAN AVENUE	MI INVENTORY	Lower	2150, 0.407, South
AU204	SHORT TERM PARKING L	640 MICHIGAN AVENUE	MI INVENTORY	Lower	2150, 0.407, South
205	BROOKLYN VACANT LAND	2510 BROOKLYN STREET	MI INVENTORY	Lower	2158, 0.409, WSW
206	BURTON INTERNATIONAL	3420 CASS AVE	MI INVENTORY	Higher	2161, 0.409, North
207	FORMER GASOLINE STAT	2500 JOHN R ST	MI LUST, MI UST, MI WDS	Higher	2161, 0.409, NE
AV208	WEST GRAND RIVER AVE	2901-2915 WEST GRAND	MI BEA	Lower	2167, 0.410, West
AU209	640 MICHIGAN AVENUE	640 MICHIGAN AVE	MI LUST, MI UST, MI INVENTORY, MI BEA, MI WDS	Lower	2199, 0.416, South
AW210	MOORIE TOWNHOUSE EST	104 EDMUND PLACE	MI INVENTORY	Higher	2200, 0.417, NNE
AW211	MOORIE TOWNHOUSE EST	104 EDMUND PLACE	MI BEA	Higher	2200, 0.417, NNE
AR212	ICONIC DOWNTOWN PROP	3401 CASS AVENUE	MI INVENTORY	Higher	2210, 0.419, NNW
AX213		1370 CASS AVENUE AND	MI BEA	Lower	2211, 0.419, SSE
AV214	GRAND RIVER PROPERTY	2982 AND 2986 WEST G	MI INVENTORY	Lower	2346, 0.444, WNW
AY215	VACANT STRUCTURE	250 EAST FISHER	MI BEA	Higher	2348, 0.445, ENE
AY216	VACANT STRUCTURE	250 EAST FISHER	MI INVENTORY	Higher	2348, 0.445, ENE
AZ217	MICHIGAN AVENUE PARK	551 MICHIGAN AVENUE	MI BEA	Lower	2353, 0.446, SSE
218	BANNER LINEN FACILIT	2233 BROOKLYN ST	MI LUST, MI UST, RCRA NonGen / NLR, FINDS, MI WDS,...	Lower	2365, 0.448, SW
AX219	NRT OWNER	MICHIGAN BELL YELLOW	MI LUST, MI INVENTORY	Lower	2371, 0.449, SSE
AY220	VACANT STRUCTURES	266 EAST FISHER	MI BEA	Higher	2390, 0.453, ENE
221	FORMER GASOLINE STAT	2621 BRUSH ST	MI LUST, MI UST, MI WDS	Higher	2390, 0.453, NE
BA222	3100 WOODWARD 2014 L	3100 WOODWARD AVENUE	MI INVENTORY	Higher	2390, 0.453, NNE
223	BOOK TOWER PROPERTY	1249-1265 WASHINGTON	MI BEA	Lower	2401, 0.455, SE
BB224	FORMER CARL'S CHOP H	3012-3020 WEST GRAND	MI INVENTORY	Lower	2406, 0.456, WNW
BB225	CARL'S CHOP HOUSE RE	3000 AND 3012 WEST G	MI BEA	Lower	2406, 0.456, WNW
BB226	FORMER CARL'S CHOP H	3012-3020 WEST GRAND	MI BEA	Lower	2406, 0.456, WNW
227	BRINKS INC	1351 SPRUCE ST	MI LUST, MI UST, MI INVENTORY, MI WDS	Higher	2415, 0.457, WSW
BB228	CARL'S CHOP HOUSE	3020 GRAND RIVER AVE	MI INVENTORY	Lower	2425, 0.459, WNW
229	ST CLAIR PACKAGING	2821 BROOKLYN	MI LUST, MI UST, MI WDS	Higher	2431, 0.460, West
230	JOHN R, 2915	2915 JOHN R	MI INVENTORY	Higher	2458, 0.466, NNE
BC231	DETROIT METROPOLITAN	33 JOHN R	MI BROWNFIELDS, MI PART 201, MI WDS	Lower	2485, 0.471, ESE
BC232	METROPOLITAN BUILDIN	33 JOHN R STREET	SEMS-ARCHIVE	Lower	2485, 0.471, ESE
BC233	MICHIGAN SITE NETWOR	33 JOHN R.	MI BROWNFIELDS	Lower	2485, 0.471, ESE
BC234	BRUSH PARK FRATERNAL	WOODWARD AVE/JOHN R/	US BROWNFIELDS, FINDS, ECHO	Lower	2490, 0.472, ESE

MAPPED SITES SUMMARY

Target Property Address:
467 HENRY STREET
DETROIT, MI 48201

Click on Map ID to see full detail.

MAP ID	SITE NAME	ADDRESS	DATABASE ACRONYMS	RELATIVE ELEVATION	DIST (ft. & mi.) DIRECTION
AZ235	551 PARKING VENTURE,	551 MICHIGAN AVENUE	MI INVENTORY	Lower	2493, 0.472, SSE
AZ236	DTE ELECTRIC COMPANY	551 MICHIGAN AVENUE	MI INVENTORY	Lower	2493, 0.472, SSE
AZ237	MICHIGAN AVENUE PARK	551 MICHIGAN AVENUE	MI INVENTORY	Lower	2493, 0.472, SSE
BA238	THE SCOTT/ERSKINE BL	3132-3152 WOODWARD,	MI INVENTORY	Higher	2511, 0.476, NNE
BA239	ERSKINE BLOCK DEVELO	SOUTHEAST CORNER OF	MI INVENTORY	Higher	2511, 0.476, NNE
BB240	FORMER CONTINENTAL B	2930 BROOKLYN AVENUE	MI AUL	Lower	2540, 0.481, West
BC241	HM VENTURES GROUP 6	1501 BROADWAY	MI INVENTORY	Lower	2542, 0.481, ESE
BC242	M-2 RAIL, INC.	1501 BROADWAY STREET	MI INVENTORY	Lower	2542, 0.481, ESE
BA243	3100 WOODWARD LLC	3132 (3150) AND 3152	MI BEA	Higher	2585, 0.490, NNE
BA244	FOEMWE FRATERNAL CIV	3152 WOODWARD AVE	MI INVENTORY	Higher	2585, 0.490, NNE
BA245	FOEMWE FRATERNAL CIV	3152 WOODWARD AVE	MI LUST, MI UST, MI WDS	Higher	2585, 0.490, NNE
BD246	CAFFREY ENTERPRISES,	687 AND 697 MYRTLE	MI BEA	Higher	2604, 0.493, NW
BD247	CAFFREY ENTERPRISES,	687 AND 697 MYRTLE	MI INVENTORY	Higher	2604, 0.493, NW
BD248	CAFFREY ENTERPRISES	3484 THIRD STREET	MI INVENTORY	Higher	2621, 0.496, NW
BD249	CAFFREY ENTERPRISES,	3484 THIRD STREET	MI INVENTORY	Higher	2621, 0.496, NW
250	WHEELS CORPORATION	2555 BRUSH ST	MI LUST, MI UST, MI WDS	Higher	2622, 0.497, NE
251	DETROIT MEDICAL CENT	SECOND AND MYRTLE	MI BEA	Higher	2631, 0.498, NNW
252	GERI'S AUTO SERVICE	3574 2ND AVE	MI LUST, MI UST, MI PART 201, MI WDS	Higher	3055, 0.579, NNW
253	HUDSON'S BUILDING	1206 WOODWARD AVENUE	MI BROWNFIELDS, MI PART 201, MI WDS	Lower	3159, 0.598, SE
254	HUDSON AREA REDEVELO		MI INVENTORY, MI PART 201	Lower	3601, 0.682, ESE
255	MICH CON GAS CO STAT	TIREMAN AVE. BTWN LI	MI INVENTORY, MI PART 201	Lower	4383, 0.830, SE

EXECUTIVE SUMMARY

TARGET PROPERTY SEARCH RESULTS

The target property was not listed in any of the databases searched by EDR.

DATABASES WITH NO MAPPED SITES

No mapped sites were found in EDR's search of available ("reasonably ascertainable ") government records either on the target property or within the search radius around the target property for the following databases:

STANDARD ENVIRONMENTAL RECORDS

Federal NPL site list

NPL ..... National Priority List
Proposed NPL ..... Proposed National Priority List Sites
NPL LIENS ..... Federal Superfund Liens

Federal Delisted NPL site list

Delisted NPL ..... National Priority List Deletions

Federal CERCLIS list

FEDERAL FACILITY ..... Federal Facility Site Information listing

Federal RCRA CORRACTS facilities list

CORRACTS ..... Corrective Action Report

Federal RCRA non-CORRACTS TSD facilities list

RCRA-TSDF ..... RCRA - Treatment, Storage and Disposal

Federal RCRA generators list

RCRA-LQG ..... RCRA - Large Quantity Generators

Federal institutional controls / engineering controls registries

LUCIS ..... Land Use Control Information System
US ENG CONTROLS ..... Engineering Controls Sites List
US INST CONTROL ..... Sites with Institutional Controls

Federal ERNS list

ERNS ..... Emergency Response Notification System

State- and tribal - equivalent CERCLIS

MI SHWS ..... This state does not maintain a SHWS list. See the Federal CERCLIS list and Federal NPL list.

EXECUTIVE SUMMARY

State and tribal landfill and/or solid waste disposal site lists

MI SWF/LF ..... Solid Waste Facilities Database

State and tribal leaking storage tank lists

INDIAN LUST ..... Leaking Underground Storage Tanks on Indian Land

State and tribal registered storage tank lists

FEMA UST ..... Underground Storage Tank Listing
INDIAN UST ..... Underground Storage Tanks on Indian Land

State and tribal voluntary cleanup sites

INDIAN VCP ..... Voluntary Cleanup Priority Listing

ADDITIONAL ENVIRONMENTAL RECORDS

Local Lists of Landfill / Solid Waste Disposal Sites

MI HIST LF ..... Inactive Solid Waste Facilities
MI SWRCY ..... Recycling Facilities
INDIAN ODI ..... Report on the Status of Open Dumps on Indian Lands
DEBRIS REGION 9 ..... Torres Martinez Reservation Illegal Dump Site Locations
ODI ..... Open Dump Inventory

Local Lists of Hazardous waste / Contaminated Sites

US HIST CDL ..... Delisted National Clandestine Laboratory Register
MI CDL ..... Clandestine Drug Lab Listing
MI DEL PART 201 ..... Delisted List of Contaminated Sites
US CDL ..... National Clandestine Laboratory Register

Local Land Records

MI LIENS ..... Lien List
LIENS 2 ..... CERCLA Lien Information

Records of Emergency Release Reports

HMIRS ..... Hazardous Materials Information Reporting System
MI SPILLS ..... Pollution Emergency Alerting System

Other Ascertainable Records

FUDS ..... Formerly Used Defense Sites
DOD ..... Department of Defense Sites
SCRD DRYCLEANERS ..... State Coalition for Remediation of Drycleaners Listing
US FIN ASSUR ..... Financial Assurance Information
EPA WATCH LIST ..... EPA WATCH LIST
2020 COR ACTION ..... 2020 Corrective Action Program List
TSCA ..... Toxic Substances Control Act

EXECUTIVE SUMMARY

TRIS	Toxic Chemical Release Inventory System
SSTS	Section 7 Tracking Systems
ROD	Records Of Decision
RMP	Risk Management Plans
RAATS	RCRA Administrative Action Tracking System
PADS	PCB Activity Database System
ICIS	Integrated Compliance Information System
FTTS	FIFRA/ TSCA Tracking System - FIFRA (Federal Insecticide, Fungicide, & Rodenticide Act)/TSCA (Toxic Substances Control Act)
MLTS	Material Licensing Tracking System
COAL ASH DOE	Steam-Electric Plant Operation Data
COAL ASH EPA	Coal Combustion Residues Surface Impoundments List
PCB TRANSFORMER	PCB Transformer Registration Database
RADINFO	Radiation Information Database
HIST FTTS	FIFRA/TSCA Tracking System Administrative Case Listing
DOT OPS	Incident and Accident Data
CONSENT	Superfund (CERCLA) Consent Decrees
INDIAN RESERV	Indian Reservations
FUSRAP	Formerly Utilized Sites Remedial Action Program
UMTRA	Uranium Mill Tailings Sites
LEAD SMELTERS	Lead Smelter Sites
US AIRS	Aerometric Information Retrieval System Facility Subsystem
US MINES	Mines Master Index File
DOCKET HWC	Hazardous Waste Compliance Docket Listing
UXO	Unexploded Ordnance Sites
MI AIRS	Permit and Emissions Inventory Data
MI COAL ASH	Coal Ash Disposal Sites
MI DRYCLEANERS	Drycleaning Establishments
MI LEAD	Lead Safe Housing Registry
MI NPDES	List of Active NPDES Permits
MI UIC	Underground Injection Wells Database
FUELS PROGRAM	EPA Fuels Program Registered Listing

EDR HIGH RISK HISTORICAL RECORDS

EDR Exclusive Records

EDR MGP	EDR Proprietary Manufactured Gas Plants

EDR RECOVERED GOVERNMENT ARCHIVES

Exclusive Recovered Govt. Archives

MI RGA PART 201	Recovered Government Archive State Hazardous Waste Facilities List
MI RGA LF	Recovered Government Archive Solid Waste Facilities List
MI RGA LUST	Recovered Government Archive Leaking Underground Storage Tank

SURROUNDING SITES: SEARCH RESULTS

Surrounding sites were identified in the following databases.

Elevations have been determined from the USGS Digital Elevation Model and should be evaluated on a relative (not an absolute) basis. Relative elevation information between sites of close proximity should be field verified. Sites with an elevation equal to or higher than the target property have been differentiated below from sites with an elevation lower than the target property.
Page numbers and map identification numbers refer to the EDR Radius Map report where detailed data on individual sites can be reviewed.

Sites listed in ***bold italics*** are in multiple databases.

Unmappable (orphan) sites are not considered in the foregoing analysis.

EXECUTIVE SUMMARY

STANDARD ENVIRONMENTAL RECORDS

Federal CERCLIS list

SEMS: SEMS (Superfund Enterprise Management System) tracks hazardous waste sites, potentially hazardous waste sites, and remedial activities performed in support of EPA's Superfund Program across the United States. The list was formerly know as CERCLIS, renamed to SEMS by the EPA in 2015. The list contains data on potentially hazardous waste sites that have been reported to the USEPA by states, municipalities, private companies and private persons, pursuant to Section 103 of the Comprehensive Environmental Response, Compensation, and Liability Act (CERCLA). This dataset also contains sites which are either proposed to or on the National Priorities List (NPL) and the sites which are in the screening and assessment phase for possible inclusion on the NPL.

A review of the SEMS list, as provided by EDR, and dated 03/07/2016 has revealed that there is 1 SEMS site within approximately 0.5 miles of the target property.

Lower Elevation	Address	Direction / Distance	Map ID	Page
COMERICA PARK MERCUR	2100 WOODWARD AVENUE	E 1/4 - 1/2 (0.304 mi.)	175	130

Federal CERCLIS NFRAP site list

SEMS-ARCHIVE: SEMS-ARCHIVE (Superfund Enterprise Management System Archive) tracks sites that have no further interest under the Federal Superfund Program based on available information. The list was formerly known as the CERCLIS-NFRAP, renamed to SEMS ARCHIVE by the EPA in 2015. EPA may perform a minimal level of assessment work at a site while it is archived if site conditions change and/or new information becomes available. Archived sites have been removed and archived from the inventory of SEMS sites. Archived status indicates that, to the best of EPA's knowledge, assessment at a site has been completed and that EPA has determined no further steps will be taken to list the site on the National Priorities List (NPL), unless information indicates this decision was not appropriate or other considerations require a recommendation for listing at a later time. The decision does not necessarily mean that there is no hazard associated with a given site; it only means that. based upon available information, the location is not judged to be potential NPL site.

A review of the SEMS-ARCHIVE list, as provided by EDR, and dated 03/07/2016 has revealed that there are 2 SEMS-ARCHIVE sites within approximately 0.5 miles of the target property.

Lower Elevation	Address	Direction / Distance	Map ID	Page
FORMER STATLER HILTO	***1539-1565 WASHINGTON***	***ESE 1/4 - 1/2 (0.353 mi.)***	***AO187***	***144***
METROPOLITAN BUILDIN	33 JOHN R STREET	ESE 1/4 - 1/2 (0.471 mi.)	BC232	175

Federal RCRA generators list

RCRA-SQG: RCRAInfo is EPA's comprehensive information system, providing access to data supporting the Resource Conservation and Recovery Act (RCRA) of 1976 and the Hazardous and Solid Waste Amendments (HSWA) of 1984. The database includes selective information on sites which generate, transport, store, treat and/or dispose of hazardous waste as defined by the Resource Conservation and Recovery Act (RCRA). Small quantity generators (SQGs) generate between 100 kg and 1,000 kg of hazardous waste per month.

A review of the RCRA-SQG list, as provided by EDR, and dated 12/09/2015 has revealed that there is 1

RCRA-SQG site within approximately 0.25 miles of the target property.

Equal/Higher Elevation	Address	Direction / Distance	Map ID	Page
DIFCO LABORATORIES I	***920 HENRY ST.***	***WSW 1/8 - 1/4 (0.213 mi.)***	***136***	***97***

RCRA-CESQG: RCRAInfo is EPA's comprehensive information system, providing access to data supporting the Resource Conservation and Recovery Act (RCRA) of 1976 and the Hazardous and Solid Waste Amendments (HSWA) of 1984. The database includes selective information on sites which generate, transport, store, treat and/or dispose of hazardous waste as defined by the Resource Conservation and Recovery Act (RCRA). Conditionally exempt small quantity generators (CESQGs) generate less than 100 kg of hazardous waste, or less than 1 kg of acutely hazardous waste per month.

A review of the RCRA-CESQG list, as provided by EDR, and dated 12/09/2015 has revealed that there are 9 RCRA-CESQG sites within approximately 0.25 miles of the target property.

Equal/Higher Elevation	Address	Direction / Distance	Map ID	Page
DETROIT PUBLIC SCHOO	***2421 2ND***	***WSW 0 - 1/8 (0.030 mi.)***	***B16***	***12***
GATEWAY GARDENS LLC	201 SIBLEY ST	NNE 0 - 1/8 (0.071 mi.)	D38	23
GATEWAY GARDENS LLC	2500 CLIFFORD ST	NE 0 - 1/8 (0.075 mi.)	D45	27
CITY OF DETROIT WATE	2727 2ND AVE	NW 1/8 - 1/4 (0.158 mi.)	R102	68

Lower Elevation	Address	Direction / Distance	Map ID	Page
A T T S & L INC	2310 CASS AVE	ESE 0 - 1/8 (0.081 mi.)	H49	29
SPLANE ELECTRIC	***439 W COLUMBIA ST***	***SE 0 - 1/8 (0.102 mi.)***	***J70***	***41***
BOOKIES BAR AND GRIL	2208 CASS AVE	SE 1/8 - 1/4 (0.126 mi.)	N87	50
INTERNATIONAL TRANSM	***2100 SECOND AVE***	***S 1/8 - 1/4 (0.158 mi.)***	***M100***	***64***
DETROIT THERMAL LLC	2401 4TH ST	WSW 1/8 - 1/4 (0.205 mi.)	132	94

State and tribal leaking storage tank lists

MI LUST: The Leaking Underground Storage Tank Incident Reports contain an inventory of reported leaking underground storage tank incidents. The data come from the Department of Environmental Quality's Leaking Underground Storage Tank (LUST) Database.

A review of the MI LUST list, as provided by EDR, and dated 04/27/2016 has revealed that there are 30 MI LUST sites within approximately 0.5 miles of the target property.

Equal/Higher Elevation	Address	Direction / Distance	Map ID	Page
NEW CASS TECHNICAL H Release Status: Closed Substance Release: Unknown Substance Release: Waste Oil Facility Id: 00041639	***2501 SECOND AVE***	***W 0 - 1/8 (0.033 mi.)***	***B17***	***14***
DETROIT REPAIR INC Release Status: Closed Substance Release: Gasoline Facility Id: 00019361	***2500 CLIFFORD ST***	***NE 0 - 1/8 (0.075 mi.)***	***D39***	***24***
PROACTIVE LOGISTIC S Release Status: Closed	***2453 PARK AVE***	***ENE 1/8 - 1/4 (0.128 mi.)***	***O88***	***52***

Substance Release: Used Oil Facility Id: 00000895				
TSD SOLUTION LLC Release Status: Closed Substance Release: Diesel Substance Release: Other Facility Id: 00009230	***2701 CASS AVE***	***N 1/8 - 1/4 (0.130 mi.)***	***P91***	***55***
AMOCO OIL #7348 Release Status: Open Facility Id: 00021315	***2727 SECOND AVE***	***WNW 1/8 - 1/4 (0.173 mi.)***	***R116***	***80***
EDDYSTONE PROPERTY Release Status: Open Substance Release: Other Facility Id: 00036943	***124 SPROAT ST***	***N 1/8 - 1/4 (0.184 mi.)***	***S123***	***86***
DIFCO LABORATORIES I Release Status: Closed Substance Release: Gasoline Facility Id: 00039276	***920 HENRY ST.***	***WSW 1/8 - 1/4 (0.213 mi.)***	***136***	***97***
131 TEMPLE Release Status: Closed Substance Release: Used Oil,Used Oil,Used Oil Facility Id: 00042166	***131 TEMPLE***	***N 1/8 - 1/4 (0.216 mi.)***	***AA137***	***105***
FORMER PETZOLD ENTER Release Status: Open Substance Release: Gasoline Facility Id: 00042095	***2602 FIFTH AVE***	***W 1/4 - 1/2 (0.262 mi.)***	***AE156***	***121***
FORMER GAS STATION Release Status: Open Substance Release: Unknown Facility Id: 00038693	***2500 WOODWARD AVE***	***NE 1/4 - 1/2 (0.285 mi.)***	***166***	***126***
HALL BAKING CO (FORM Release Status: Open Substance Release: Gasoline,Gasoline Facility Id: 50005944	***930 UNION ST 2820 FI***	***WNW 1/4 - 1/2 (0.292 mi.)***	***AL172***	***129***
FORMER GAS STATION & Release Status: Closed Substance Release: Unknown Facility Id: 00039259	***2640 WOODWARD AVE***	***NE 1/4 - 1/2 (0.319 mi.)***	***AN180***	***132***
AMOCO OIL CO Release Status: Closed Substance Release: Gasoline,Gasoline,Gasoline Facility Id: 00005636	***2800 GRAND RIVER AVE***	***W 1/4 - 1/2 (0.329 mi.)***	***AL182***	***135***
SUNOCO 0008-3253 Release Status: Closed Facility Id: 00005941	***2800 WOODWARD AVE***	***NNE 1/4 - 1/2 (0.348 mi.)***	***185***	***140***
BRUSH PARK - PARCEL Release Status: Closed Substance Release: Diesel Facility Id: 00040986	***123-127 WINDER***	***NE 1/4 - 1/2 (0.360 mi.)***	***AQ191***	***146***
FORMER GASOLINE STAT	***2500 JOHN R ST***	***NE 1/4 - 1/2 (0.409 mi.)***	***207***	***155***

Release Status: Closed
Substance Release: Gasoline
Facility Id: 00041771

FORMER GASOLINE STAT	***2621 BRUSH ST***	***NE 1/4 - 1/2 (0.453 mi.)***	***221***	***166***

Release Status: Closed
Substance Release: Unknown
Facility Id: 00040567

BRINKS INC	***1351 SPRUCE ST***	***WSW 1/4 - 1/2 (0.457 mi.)***	***227***	***170***

Release Status: Open
Substance Release: Gasoline
Facility Id: 00006244

ST CLAIR PACKAGING	***2821 BROOKLYN***	***W 1/4 - 1/2 (0.460 mi.)***	***229***	***172***

Release Status: Closed
Substance Release: Unknown
Substance Release: Gasoline
Facility Id: 00041079

FOEMWE FRATERNAL CIV	***3152 WOODWARD AVE***	***NNE 1/4 - 1/2 (0.490 mi.)***	***BA245***	***184***

Release Status: Open
Substance Release: Gasoline,Gasoline,Gasoline,Gasoline
Substance Release: Gasoline
Facility Id: 00041987

WHEELS CORPORATION	***2555 BRUSH ST***	***NE 1/4 - 1/2 (0.497 mi.)***	***250***	***188***

Release Status: Closed
Substance Release: Gasoline
Substance Release: Unknown
Facility Id: 00000603

Lower Elevation	Address	Direction / Distance	Map ID	Page
SPLANE ELECTRIC SUPP	***439 E COLUMBIA***	***SE 0 - 1/8 (0.102 mi.)***	***J69***	***40***

Release Status: Closed
Substance Release: Diesel
Facility Id: 00037061

FIRE ENGINE #3	***111 W MONTCALM ST***	***E 1/8 - 1/4 (0.162 mi.)***	***Q105***	***70***

Release Status: Closed
Substance Release: Diesel,Unknown
Facility Id: 00019090

PLUM STREET BUILDING	***661 PLUM ST***	***S 1/8 - 1/4 (0.183 mi.)***	***X120***	***83***

Release Status: Closed
Substance Release: Unknown
Facility Id: 00041669

NAZAR PARKING	***145 W ELIZABETH ST***	***ESE 1/8 - 1/4 (0.219 mi.)***	***AB141***	***109***

Release Status: Open
Substance Release: Unknown,Unknown,Unknown,Unknown,Unknown,Unknown
Facility Id: 00042174

SYSTEMS OPERATION CE	***2000 2ND AVENUE***	***S 1/8 - 1/4 (0.234 mi.)***	***AD145***	***113***

Release Status: Open
Substance Release: Diesel
Facility Id: 00010803

PAINT N PLACE	***2801 JOHN C LODGE FW***	***W 1/4 - 1/2 (0.390 mi.)***	***196***	***148***

Release Status: Open

Substance Release: Unknown Facility Id: 00040980				
640 MICHIGAN AVENUE Release Status: Open Substance Release: Gasoline,Gasoline Facility Id: 00041998	***640 MICHIGAN AVE***	***S 1/4 - 1/2 (0.416 mi.)***	***AU209***	***157***
BANNER LINEN FACILIT Release Status: Closed Substance Release: Diesel Facility Id: 00008900	***2233 BROOKLYN ST***	***SW 1/4 - 1/2 (0.448 mi.)***	***218***	***162***
NRT OWNER Release Status: Open Facility Id: 50000022	***MICHIGAN BELL YELLOW***	***SSE 1/4 - 1/2 (0.449 mi.)***	***AX219***	***165***

State and tribal registered storage tank lists

MI UST: The Underground Storage Tank database contains registered USTs. USTs are regulated under Subtitle I of the Resource Conservation and Recovery Act (RCRA). The data come from the Department of Environmental Quality's Michigan UST database.

A review of the MI UST list, as provided by EDR, has revealed that there are 16 MI UST sites within approximately 0.25 miles of the target property.

Equal/Higher Elevation	Address	Direction / Distance	Map ID	Page
NEW CASS TECHNICAL H Database: UST, Date of Government Version: 04/13/2016 Tank Status: Removed from Ground Facility Type: CLOSED Facility Id: 00041639	***2501 SECOND AVE***	***W 0 - 1/8 (0.033 mi.)***	***B17***	***14***
BAY RENT INC Database: UST, Date of Government Version: 04/13/2016 Tank Status: Removed from Ground Facility Type: CLOSED Facility Id: 00019311	2540 CASS	NNE 0 - 1/8 (0.059 mi.)	D32	20
DETROIT REPAIR INC Database: UST, Date of Government Version: 04/13/2016 Tank Status: Removed from Ground Facility Type: CLOSED Facility Id: 00019361	***2500 CLIFFORD ST***	***NE 0 - 1/8 (0.075 mi.)***	***D39***	***24***
FORMER EDISON BUILDI Database: UST, Date of Government Version: 04/13/2016 Tank Status: Removed from Ground Facility Type: CLOSED Facility Id: 00041191	633-634 LEDYARD AVE	WNW 0 - 1/8 (0.101 mi.)	K67	39
PROACTIVE LOGISTIC S Database: UST, Date of Government Version: 04/13/2016 Tank Status: Currently In Use Tank Status: Removed from Ground Facility Type: ACTIVE	***2453 PARK AVE***	***ENE 1/8 - 1/4 (0.128 mi.)***	***O88***	***52***

Facility Id: 00000895

TSD SOLUTION LLC ***2701 CASS AVE*** ***N 1/8 - 1/4 (0.130 mi.)*** ***P91*** ***55***
Database: UST, Date of Government Version: 04/13/2016
Tank Status: Removed from Ground
Tank Status: Closed in Ground
Facility Type: CLOSED
Facility Id: 00009230

FORMER WAREHOUSE 2643 PARK ST NNE 1/8 - 1/4 (0.171 mi.) V113 76
Database: UST, Date of Government Version: 04/13/2016
Tank Status: Removed from Ground
Facility Type: CLOSED
Facility Id: 00042160

AMOCO OIL #7348 ***2727 SECOND AVE*** ***WNW 1/8 - 1/4 (0.173 mi.)*** ***R116*** ***80***
Database: UST, Date of Government Version: 04/13/2016
Tank Status: Closed in Ground
Tank Status: Non-Registered Tank
Facility Type: CLOSED
Facility Id: 00021315

EDDYSTONE PROPERTY ***124 SPROAT ST*** ***N 1/8 - 1/4 (0.184 mi.)*** ***S123*** ***86***
Database: UST, Date of Government Version: 04/13/2016
Tank Status: Closed in Ground
Facility Type: CLOSED
Facility Id: 00036943

DIFCO LABORATORIES I ***920 HENRY ST.*** ***WSW 1/8 - 1/4 (0.213 mi.)*** ***136*** ***97***
Database: UST, Date of Government Version: 04/13/2016
Tank Status: Removed from Ground
Facility Type: CLOSED
Facility Id: 00039276

131 TEMPLE ***131 TEMPLE*** ***N 1/8 - 1/4 (0.216 mi.)*** ***AA137*** ***105***
Database: UST, Date of Government Version: 04/13/2016
Tank Status: Removed from Ground
Facility Type: CLOSED
Facility Id: 00042166

Lower Elevation	Address	Direction / Distance	Map ID	Page

SPLANE ELECTRIC SUPP ***439 E COLUMBIA*** ***SE 0 - 1/8 (0.102 mi.)*** ***J69*** ***40***
Database: UST, Date of Government Version: 04/13/2016
Tank Status: Removed from Ground
Facility Type: CLOSED
Facility Id: 00037061

FIRE ENGINE #3 ***111 W MONTCALM ST*** ***E 1/8 - 1/4 (0.162 mi.)*** ***Q105*** ***70***
Database: UST, Date of Government Version: 04/13/2016
Tank Status: Removed from Ground
Facility Type: CLOSED
Facility Id: 00019090

PLUM STREET BUILDING ***661 PLUM ST*** ***S 1/8 - 1/4 (0.183 mi.)*** ***X120*** ***83***
Database: UST, Date of Government Version: 04/13/2016
Tank Status: Removed from Ground
Facility Type: CLOSED
Facility Id: 00041669

NAZAR PARKING ***145 W ELIZABETH ST*** ***ESE 1/8 - 1/4 (0.219 mi.)*** ***AB141*** ***109***
Database: UST, Date of Government Version: 04/13/2016

Tank Status: Closed in Ground
Facility Type: CLOSED
Facility Id: 00042174

SYSTEMS OPERATION CE	***2000 2ND AVENUE***	***S 1/8 - 1/4 (0.234 mi.)***	***AD145***	***113***

Database: UST, Date of Government Version: 04/13/2016
Tank Status: Currently In Use
Facility Type: ACTIVE
Facility Id: 00010803

MI AST: The Aboveground Storage Tank database contains registered ASTs. The data come from the Department of Natural Resources' Michigan AST database.

A review of the MI AST list, as provided by EDR, and dated 05/02/2016 has revealed that there is 1 MI AST site within approximately 0.25 miles of the target property.

Lower Elevation	Address	Direction / Distance	Map ID	Page
DTE ENERGY - HQ BUIL	2000 SECOND AVENUE	S 1/8 - 1/4 (0.234 mi.)	AD144	112

Facility Id: 91084620
List Status: ACTIVE
Tank Status: Currently In Use

State and tribal institutional control / engineering control registries

MI AUL: A listing of sites with institutional and/or engineering controls in place.

A review of the MI AUL list, as provided by EDR, and dated 03/07/2016 has revealed that there are 4 MI AUL sites within approximately 0.5 miles of the target property.

Equal/Higher Elevation	Address	Direction / Distance	Map ID	Page
TSD SOLUTION LLC	***2701 CASS AVE***	***N 1/8 - 1/4 (0.130 mi.)***	***P91***	***55***
Facility ID: 00009230				
AMOCO OIL CO	***2800 GRAND RIVER AVE***	***W 1/4 - 1/2 (0.329 mi.)***	***AL182***	***135***
Facility ID: 00005636				
SUNOCO 0008-3253	***2800 WOODWARD AVE***	***NNE 1/4 - 1/2 (0.348 mi.)***	***185***	***140***
Facility ID: 00005941				

Lower Elevation	Address	Direction / Distance	Map ID	Page
FORMER CONTINENTAL B	2930 BROOKLYN AVENUE	W 1/4 - 1/2 (0.481 mi.)	BB240	182

Facility ID: 00015882

State and tribal Brownfields sites

MI BROWNFIELDS: Brownfields and USTfield Site Database.

A review of the MI BROWNFIELDS list, as provided by EDR, has revealed that there are 5 MI BROWNFIELDS

sites within approximately 0.5 miles of the target property.

Equal/Higher Elevation	Address	Direction / Distance	Map ID	Page
MICHIGAN SITE NETWOR Database: BROWNFIELDS 2, Date of Government Version: 04/09/2007 Site Id Number: 1000125	439 TEMPLE	NNW 1/8 - 1/4 (0.194 mi.)	U127	91
BRUSH PARK - MULTI S Database: BROWNFIELDS, Date of Government Version: 01/15/2016 Ernie Id Number: 82001747	WOODWARD & FISHER FR	ENE 1/4 - 1/2 (0.251 mi.)	155	121

Lower Elevation	Address	Direction / Distance	Map ID	Page
STATLER HILTON HOTEL Database: BROWNFIELDS, Date of Government Version: 01/15/2016 Ernie Id Number: 82001619	***1539-1565 WASHINGTON***	***ESE 1/4 - 1/2 (0.353 mi.)***	***AO188***	***144***
DETROIT METROPOLITAN Database: BROWNFIELDS, Date of Government Version: 01/15/2016 Ernie Id Number: 82000133	***33 JOHN R***	***ESE 1/4 - 1/2 (0.471 mi.)***	***BC231***	***174***
MICHIGAN SITE NETWOR Database: BROWNFIELDS 2, Date of Government Version: 04/09/2007 Site Id Number: 20395	33 JOHN R.	ESE 1/4 - 1/2 (0.471 mi.)	BC233	176

ADDITIONAL ENVIRONMENTAL RECORDS

Local Brownfield lists

US BROWNFIELDS: The EPA's listing of Brownfields properties from the Cleanups in My Community program, which provides information on Brownfields properties for which information is reported back to EPA, as well as areas served by Brownfields grant programs.

A review of the US BROWNFIELDS list, as provided by EDR, and dated 03/21/2016 has revealed that there are 2 US BROWNFIELDS sites within approximately 0.5 miles of the target property.

Equal/Higher Elevation	Address	Direction / Distance	Map ID	Page
TEMPLE TOWERS	***439 TEMPLE TOWERS***	***NNW 1/8 - 1/4 (0.194 mi.)***	***U126***	***88***

Lower Elevation	Address	Direction / Distance	Map ID	Page
BRUSH PARK FRATERNAL	***WOODWARD AVE/JOHN R/***	***ESE 1/4 - 1/2 (0.472 mi.)***	***BC234***	***176***

Local Lists of Hazardous waste / Contaminated Sites

MI INVENTORY: The Inventory of Facilities has three data sources: Facilities under Part 201, Environmental Remediation, of the Natural Resources and Environmental Protection Act, 1994 PA 451, as amended (NREPA) identified through state funded or private party response activities (Projects); Facilities under Part 213, Leaking Underground Storage Tanks of the NREPA; and Facilities identified through submittals of Baseline Environmental Assessments (BEA) submitted pursuant to Part 201 or Part 213 of the NREPA. The Part 201

EXECUTIVE SUMMARY

Projects Inventory does not include all of the facilities that are subject to regulation under Part 201 because owners are not required to inform the Department of Environmental Quality (DEQ) about the facilities and can pursue cleanup independently. Facilities that are not known to DEQ are not on the Inventory, nor are locations with releases that resulted in low environmental impact. Part 213 facilities listed here may have more than one release; a list of releases for which corrective actions have been completed and list of releases for which corrective action has not been completed is located on the Leaking Underground Storage Tanks Site Search webpage. The DEQ may or may not have reviewed and concurred with the conclusion that the corrective actions described in a closure report meets criteria. A BEA is a document that new or prospective property owners/operations disclose to the DEQ identifying the property as a facility pursuant to Part 201 and Part 213. The Inventory of BEA Facilities overlaps in part with the Part 201 Projects facilities and Part 213 facilities. There may be more than one BEA for each facility.

A review of the MI INVENTORY list, as provided by EDR, and dated 04/26/2016 has revealed that there are 83 MI INVENTORY sites within approximately 0.5 miles of the target property.

Equal/Higher Elevation	Address	Direction / Distance	Map ID	Page
PONT SOLUTIONS, LLC	2520 SECOND AVENUE	NW 0 - 1/8 (0.039 mi.)	23	17
GATEWAY GARDENS	2500 CLIFFORD, 2520	NE 0 - 1/8 (0.075 mi.)	D41	26
Facility ID: 82002767				
GATEWAY GARDENS, LLC	2500 CLIFFORD STREET	NE 0 - 1/8 (0.075 mi.)	D42	26
Facility ID: 82002767				
MICHIGAN CHRONICLE P	479 LEDYARD STREET	NNW 0 - 1/8 (0.082 mi.)	I51	32
COMERICA BANK	2600 SECOND AVENUE	NW 0 - 1/8 (0.092 mi.)	I57	35
MAGNOLIA PROPERTY	136 HENRY, 66 SIBLEY	NE 0 - 1/8 (0.098 mi.)	G62	37
Facility ID: 82002915				
TEMPLE COMMONS, LLC	2600 CLIFFORD STREET	NNE 0 - 1/8 (0.111 mi.)	L76	44
TSD SOLUTION LLC	2701 CASS AVE	N 1/8 - 1/4 (0.130 mi.)	P90	55
Facility ID: 00009230				
SINGENT CONSULTING P	2700 CASS AVE.	N 1/8 - 1/4 (0.161 mi.)	S103	69
HENRY STREET PARKING	67 AND 71 HENRY STRE	NE 1/8 - 1/4 (0.166 mi.)	O106	71
TSD SOLUTIONS, LLC	2746 SECOND AVENUE	NNW 1/8 - 1/4 (0.168 mi.)	U109	73
SALVATION ARMY TOWER	2643 PARK AVENUE	NNE 1/8 - 1/4 (0.169 mi.)	V110	74
AMOCO OIL #7348	***2727 SECOND AVE***	***WNW 1/8 - 1/4 (0.173 mi.)***	***R116***	***80***
Facility ID: 00021315				
TSD SOLUTIONS, LLC	2764 SECOND AVENUE	NNW 1/8 - 1/4 (0.182 mi.)	U119	83
EDDYSTONE PROPERTY	***124 SPROAT ST***	***N 1/8 - 1/4 (0.184 mi.)***	***S123***	***86***
Facility ID: 00036943				
SINGENT CONSULTING P	66 SIBLEY ST.	NE 1/8 - 1/4 (0.191 mi.)	Y125	88
EDDYSTONE PROPERTY	110 AND 124 SPROAT S	NNE 1/8 - 1/4 (0.195 mi.)	S128	91
MOTOWN CENTER PROJEC	PARK, SIBLEY, HENRY,	NE 1/8 - 1/4 (0.195 mi.)	Y129	91
Facility ID: 82001770				
GRAND RIVER PROPERTY	2613 W. GRAND RIVER	W 1/8 - 1/4 (0.239 mi.)	AE149	116
Facility ID: 82002909				
MELLISH PROPERTY	48 SPROAT STREET AND	NNE 1/8 - 1/4 (0.241 mi.)	AF152	118
FORMER PETZOLD ENTER	***2602 FIFTH AVE***	***W 1/4 - 1/2 (0.262 mi.)***	***AE156***	***121***
Facility ID: 00042095				
FORMER GAS STATION	***2500 WOODWARD AVE***	***NE 1/4 - 1/2 (0.285 mi.)***	***166***	***126***
Facility ID: 00038693				
DTE ELECTRIC COMPANY	72 TEMPLE STREET	NNE 1/4 - 1/2 (0.285 mi.)	AJ167	127
HATZIS PROPERTY	2943 AND 2961 SECOND	NW 1/4 - 1/2 (0.287 mi.)	AK168	127
LANDY PROPERTY	2941 PARK AVENUE	N 1/4 - 1/2 (0.289 mi.)	170	128
930 UNION STREET PRO	930 UNION STREET	WNW 1/4 - 1/2 (0.292 mi.)	AL171	128
HALL BAKING CO (FORM	***930 UNION ST 2820 FI***	***WNW 1/4 - 1/2 (0.292 mi.)***	***AL172***	***129***

Facility ID: 50005944				
VACANT LAND	2826 FIFTH STREET	WNW 1/4 - 1/2 (0.313 mi.)	AL176	131
DTE ELECTRIC COMPANY	28 TEMPLE STREET	NNE 1/4 - 1/2 (0.315 mi.)	AJ177	131
CASS & CHARLOTTE VAC	3110 CASS AVENUE	N 1/4 - 1/2 (0.316 mi.)	AM179	132
AMOCO OIL CO	***2800 GRAND RIVER AVE***	***W 1/4 - 1/2 (0.329 mi.)***	***AL182***	***135***
Facility ID: 00005636				
FORMER BP GAS STATIO	2800 W. GRAND RIVER	W 1/4 - 1/2 (0.329 mi.)	AL183	139
SUNOCO 0008-3253	***2800 WOODWARD AVE***	***NNE 1/4 - 1/2 (0.348 mi.)***	***185***	***140***
Facility ID: 00005941				
BRUSH PARK MULTI-SIT	***VARIOUS***	***NE 1/4 - 1/2 (0.350 mi.)***	***AN186***	***143***
Facility ID: 82001747				
DTE ELECTRIC COMPANY	31-33 CHARLOTTE ST.,	NNE 1/4 - 1/2 (0.354 mi.)	AP189	145
CHARLOTTE STREET WHO	2951 WOODWARD AVENUE	NNE 1/4 - 1/2 (0.358 mi.)	AP190	145
CAFFREY ENTERPRISES,	3164 AND 3168 THIRD	NW 1/4 - 1/2 (0.397 mi.)	200	153
BURTON INTERNATIONAL	3420 CASS AVE	N 1/4 - 1/2 (0.409 mi.)	206	155
Facility ID: 82003011				
MOORIE TOWNHOUSE EST	104 EDMUND PLACE	NNE 1/4 - 1/2 (0.417 mi.)	AW210	159
ICONIC DOWNTOWN PROP	3401 CASS AVENUE	NNW 1/4 - 1/2 (0.419 mi.)	AR212	160
VACANT STRUCTURE	250 EAST FISHER	ENE 1/4 - 1/2 (0.445 mi.)	AY216	161
3100 WOODWARD 2014 L	3100 WOODWARD AVENUE	NNE 1/4 - 1/2 (0.453 mi.)	BA222	169
Facility ID: 82002918				
BRINKS INC	***1351 SPRUCE ST***	***WSW 1/4 - 1/2 (0.457 mi.)***	***227***	***170***
Facility ID: 00006244				
JOHN R, 2915	2915 JOHN R	NNE 1/4 - 1/2 (0.466 mi.)	230	174
Facility ID: 82001894				
THE SCOTT/ERSKINE BL	3132-3152 WOODWARD,	NNE 1/4 - 1/2 (0.476 mi.)	BA238	181
Facility ID: 82002928				
ERSKINE BLOCK DEVELO	SOUTHEAST CORNER OF	NNE 1/4 - 1/2 (0.476 mi.)	BA239	182
Facility ID: 82002928				
FOEMWE FRATERNAL CIV	3152 WOODWARD AVE	NNE 1/4 - 1/2 (0.490 mi.)	BA244	184
Facility ID: 00041987				
CAFFREY ENTERPRISES,	687 AND 697 MYRTLE	NW 1/4 - 1/2 (0.493 mi.)	BD247	188
CAFFREY ENTERPRISES	3484 THIRD STREET	NW 1/4 - 1/2 (0.496 mi.)	BD248	188
Facility ID: 82002924				
CAFFREY ENTERPRISES,	3484 THIRD STREET	NW 1/4 - 1/2 (0.496 mi.)	BD249	188
Facility ID: 82002924				

Lower Elevation	Address	Direction / Distance	Map ID	Page
2421 SECOND AVENUE	2421 SECOND AVENUE	WSW 0 - 1/8 (0.078 mi.)	47	29
Facility ID: 82002933				
MGM GRAND DETROIT	2201 W GRAND RIVER A	S 0 - 1/8 (0.123 mi.)	M84	48
ELIZABETH STREET PRO	210 W. ELIZABETH STR	SE 1/8 - 1/4 (0.180 mi.)	118	83
MGM GRAND PERMANENT	826 -840 PLUM, 2220	SSW 1/8 - 1/4 (0.184 mi.)	X122	86
MGM GRAND DETROIT LL	826 PLUM, 2200 FOURT	SSW 1/8 - 1/4 (0.206 mi.)	Z133	96
NAZAR PARKING	***145 W ELIZABETH ST***	***ESE 1/8 - 1/4 (0.219 mi.)***	***AB141***	***109***
Facility ID: 00042174				
SYSTEMS OPERATION CE	***2000 2ND AVENUE***	***S 1/8 - 1/4 (0.234 mi.)***	***AD145***	***113***
Facility ID: 00010803				
CITY OF DETROIT-PUBL	1300 JOHN C LODGE	SW 1/4 - 1/2 (0.268 mi.)	AH158	123

Facility ID: 82002754				
DETROIT PUBLIC SAFET	1300 JOHN C. LODGE F	SW 1/4 - 1/2 (0.268 mi.)	AH159	123
Facility ID: 82002754				
MGM GRAND TEMPORARY	1300 JOHN C LODGE FR	SW 1/4 - 1/2 (0.268 mi.)	AH160	123
Facility ID: 82002754				
DETROIT PUBLIC SAFET	1300 JOHN C. LODGE	SW 1/4 - 1/2 (0.268 mi.)	AH161	123
Facility ID: 82002754				
CITY OF DETROIT PUBL	1300 JOHN C. LODGE F	SW 1/4 - 1/2 (0.268 mi.)	AH163	125
Facility ID: 82002754				
MGM GRAND DETROIT LL	840 BEECH ST, 1900 F	SSW 1/4 - 1/2 (0.281 mi.)	AI165	125
150 BAGLEY	150 BAGLEY	SE 1/4 - 1/2 (0.301 mi.)	AG173	129
Facility ID: 82002995				
STATLER HILTON HOTEL	***1539-1565 WASHINGTON***	***ESE 1/4 - 1/2 (0.353 mi.)***	***AO188***	***144***
Facility ID: 82001619				
HDC PARTNERS LLC	421 BAGLEY STREET	SSE 1/4 - 1/2 (0.380 mi.)	AS193	147
421 BAGLEY PARKING V	421 BAGLEY STREET	SSE 1/4 - 1/2 (0.380 mi.)	AS195	148
PAINT N PLACE	***2801 JOHN C LODGE FW***	***W 1/4 - 1/2 (0.390 mi.)***	***196***	***148***
Facility ID: 00040980				
DETROIT ENTERTAINMEN	1240 AND 1254 PINE S	WSW 1/4 - 1/2 (0.397 mi.)	AT198	152
FORMER GASOLINE STAT	640 MICHIGAN AVENUE	S 1/4 - 1/2 (0.407 mi.)	AU202	153
FORMER GAS STATION/S	640 MICHIGAN AVENUE	S 1/4 - 1/2 (0.407 mi.)	AU203	154
SHORT TERM PARKING L	640 MICHIGAN AVENUE	S 1/4 - 1/2 (0.407 mi.)	AU204	154
BROOKLYN VACANT LAND	2510 BROOKLYN STREET	WSW 1/4 - 1/2 (0.409 mi.)	205	154
640 MICHIGAN AVENUE	***640 MICHIGAN AVE***	***S 1/4 - 1/2 (0.416 mi.)***	***AU209***	***157***
Facility ID: 00041998				
GRAND RIVER PROPERTY	2982 AND 2986 WEST G	WNW 1/4 - 1/2 (0.444 mi.)	AV214	160
NRT OWNER	***MICHIGAN BELL YELLOW***	***SSE 1/4 - 1/2 (0.449 mi.)***	***AX219***	***165***
Facility ID: 50000022				
FORMER CARL'S CHOP H	3012-3020 WEST GRAND	WNW 1/4 - 1/2 (0.456 mi.)	BB224	169
CARL'S CHOP HOUSE	3020 GRAND RIVER AVE	WNW 1/4 - 1/2 (0.459 mi.)	BB228	172
Facility ID: 82002760				
551 PARKING VENTURE,	551 MICHIGAN AVENUE	SSE 1/4 - 1/2 (0.472 mi.)	AZ235	181
DTE ELECTRIC COMPANY	551 MICHIGAN AVENUE	SSE 1/4 - 1/2 (0.472 mi.)	AZ236	181
MICHIGAN AVENUE PARK	551 MICHIGAN AVENUE	SSE 1/4 - 1/2 (0.472 mi.)	AZ237	181
HM VENTURES GROUP 6	1501 BROADWAY	ESE 1/4 - 1/2 (0.481 mi.)	BC241	183
M-2 RAIL, INC.	1501 BROADWAY STREET	ESE 1/4 - 1/2 (0.481 mi.)	BC242	183
Facility ID: 82002905				

MI PART 201: A Part 201 Listed site is a location that has been evaluated and scored by the DEQ using the Part 201 scoring model. The location is or includes a "facility" as defined by Part 201, where there has been a release of a hazardous substance(s) in excess of the Part 201 residential criteria, and/or where corrective actions have not been completed under Part 201 to meet the applicable cleanup criteria for unrestricted residential use. The Part 201 List does not include all of the sites of contamination that are subject to regulation under Part 201 because owners are not required to inform the DEQ about the sites and can pursue cleanup independently. Sites of environmental contamination that are not known to DEQ are not on the list, nor are sites with releases that resulted in low environmental impact.

A review of the MI PART 201 list, as provided by EDR, and dated 10/01/2013 has revealed that there are 7 MI PART 201 sites within approximately 1 mile of the target property.

EXECUTIVE SUMMARY

Equal/Higher Elevation	Address	Direction / Distance	Map ID	Page
BRUSH PARK MULTI-SIT	***VARIOUS***	***NE 1/4 - 1/2 (0.350 mi.)***	***AN186***	***143***
Facility Status: Interim Response in progress				
Facility ID: 82001747				
GERI'S AUTO SERVICE	***3574 2ND AVE***	***NNW 1/2 - 1 (0.579 mi.)***	***252***	***192***
Facility Status: See Leaking Underground Storage Tank Site Database				
Facility ID: 82001810				

Lower Elevation	Address	Direction / Distance	Map ID	Page
STATLER HILTON HOTEL	***1539-1565 WASHINGTON***	***ESE 1/4 - 1/2 (0.353 mi.)***	***AO188***	***144***
Facility Status: Interim Response conducted				
Facility ID: 82001619				
DETROIT METROPOLITAN	***33 JOHN R***	***ESE 1/4 - 1/2 (0.471 mi.)***	***BC231***	***174***
Facility Status: Interim Response conducted - No further activities anticipated				
Facility ID: 82000133				
HUDSON'S BUILDING	***1206 WOODWARD AVENUE***	***SE 1/2 - 1 (0.598 mi.)***	***253***	***195***
Facility Status: Interim Response conducted - No further activities anticipated				
Facility ID: 82001578				
HUDSON AREA REDEVELO		***ESE 1/2 - 1 (0.682 mi.)***	***254***	***195***
Facility Status: Interim Response conducted - No further activities anticipated				
Facility ID: 82001616				
MICH CON GAS CO STAT	***TIREMAN AVE. BTWN LI***	***SE 1/2 - 1 (0.830 mi.)***	***255***	***196***
Facility Status: Remedial Action in Progress (may incl. use restrictions, O&M and/or monitoring)				
Facility ID: 82000031				

Other Ascertainable Records

RCRA NonGen / NLR: RCRAInfo is EPA's comprehensive information system, providing access to data supporting the Resource Conservation and Recovery Act (RCRA) of 1976 and the Hazardous and Solid Waste Amendments (HSWA) of 1984. The database includes selective information on sites which generate, transport, store, treat and/or dispose of hazardous waste as defined by the Resource Conservation and Recovery Act (RCRA). Non-Generators do not presently generate hazardous waste.

A review of the RCRA NonGen / NLR list, as provided by EDR, and dated 12/09/2015 has revealed that there are 24 RCRA NonGen / NLR sites within approximately 0.25 miles of the target property.

Equal/Higher Elevation	Address	Direction / Distance	Map ID	Page
US ENVIRONMENTAL PRO	2600 CLIFFORD ST	NNE 0 - 1/8 (0.111 mi.)	L78	45
PROACTIVE LOGISTIC S	***2453 PARK AVE***	***ENE 1/8 - 1/4 (0.128 mi.)***	***O89***	***53***
MOSLEM TEMPLE AAONMS	2701 CASS AVE	N 1/8 - 1/4 (0.130 mi.)	P92	57
WAYNE STATE UNIVERSI	***2727 2ND AVE***	***NW 1/8 - 1/4 (0.158 mi.)***	***R101***	***66***
EVENTIDE PROPERTIES	2643 PARK AVE	NNE 1/8 - 1/4 (0.169 mi.)	V111	74
MICROCIDE INC	***2727 SECOND AVE***	***WNW 1/8 - 1/4 (0.173 mi.)***	***R114***	***77***
FERMICAL INC	***2727 2ND AVE***	***WNW 1/8 - 1/4 (0.173 mi.)***	***R115***	***79***
TSD SOLUTIONS LLC	131 TEMPLE ST	N 1/8 - 1/4 (0.216 mi.)	AA138	107
COUNTY OF WAYNE PUBL	***640 TEMPLE ST***	***NW 1/8 - 1/4 (0.248 mi.)***	***154***	***119***

Lower Elevation	Address	Direction / Distance	Map ID	Page
MI DEPT/TRANSPORTATI	I 75 UNDER CLIFFORD	E 0 - 1/8 (0.081 mi.)	C50	31

EXECUTIVE SUMMARY

Lower Elevation	Address	Direction / Distance	Map ID	Page
AZALIA CITY CAB	***206 FISCHER FREEWAY***	***E 0 - 1/8 (0.090 mi.)***	***H55***	***33***
OLYMPIA DEVELOPMENT	481 W COLUMBIA ST	SSE 0 - 1/8 (0.099 mi.)	F63	37
OLYMPIA DEVELOPMENT	2211 CASS AVE	SE 0 - 1/8 (0.117 mi.)	J81	46
MI DEPT/TRANSPORTATI	I 75 UNDER GRAND RIV	SSW 0 - 1/8 (0.123 mi.)	M86	49
MI DEPT/TRANSPORTATI	I 75 UNDER THIRD AVE	SSW 1/8 - 1/4 (0.140 mi.)	95	59
OLYMPIA DEVELOPMENT	2121 CASS AVE	SE 1/8 - 1/4 (0.152 mi.)	N98	61
MI DEPT/TRANSPORTATI	I 75 UNDER PARK AVE	ENE 1/8 - 1/4 (0.152 mi.)	99	63
OLYMPIA DEVELOPMENT	***2115 CASS AVE***	***SE 1/8 - 1/4 (0.166 mi.)***	***T108***	***72***
IODENT BLDG	2233 PARK AVE	E 1/8 - 1/4 (0.171 mi.)	Q112	75
COLLIER COLORTYPE IN	***661 PLUM ST***	***S 1/8 - 1/4 (0.183 mi.)***	***X121***	***84***
MI DEPT/TRANSPORTATI	I 75 UNDER 2ND BLVD	ESE 1/8 - 1/4 (0.197 mi.)	W130	91
INDUSTRIAL LAUNDRY	***235 W ELIZABETH ST***	***SE 1/8 - 1/4 (0.197 mi.)***	***T131***	***93***
MILNER HOTELS INC	114 W ADAMS AVE	ESE 1/8 - 1/4 (0.239 mi.)	AB148	115
PARK AVE	2029 PARK AVE	ESE 1/8 - 1/4 (0.241 mi.)	AB151	117

MI BEA: A BEA is a document that new or prospective property owners/operations disclose to the DEQ identifying the property as a facility pursuant to Part 201 and Part 213. The Inventory of BEA Facilities overlaps in part with the Part 201 Projects facilities and Part 213 facilities. There may be more than one BEA for each facility.

A review of the MI BEA list, as provided by EDR, and dated 08/21/2013 has revealed that there are 50 MI BEA sites within approximately 0.5 miles of the target property.

Equal/Higher Elevation	Address	Direction / Distance	Map ID	Page
DPC PARCELS	427 HENRY STREET AND	NE 0 - 1/8 (0.005 mi.)	A5	9
SINGENT CONSULTING P	2440 SECOND AVE,	SW 0 - 1/8 (0.009 mi.)	B6	9
GATEWAY GARDENS, LLC	2500 CLIFFORD STREET	NE 0 - 1/8 (0.075 mi.)	D40	26
COMERICA BANK	2600 SECOND AVENUE	NW 0 - 1/8 (0.092 mi.)	I58	35
TEMPLE COMMONS, LLC	***2600 CLIFFORD STREET***	***NNE 0 - 1/8 (0.111 mi.)***	***L77***	***45***
SINGENT CONSULTING P	2700 CASS AVE.	N 1/8 - 1/4 (0.161 mi.)	S104	70
HENRY STREET PARKING	67 AND 71 HENRY STRE	NE 1/8 - 1/4 (0.166 mi.)	O107	71
SINGENT CONSULTING P	66 SIBLEY ST.	NE 1/8 - 1/4 (0.191 mi.)	Y124	88
WAYCOR-PARK PARCELS	2728 AND 2734 PARK A	NNE 1/8 - 1/4 (0.223 mi.)	AA142	112
Not reported	2473 WOODWARD	ENE 1/8 - 1/4 (0.224 mi.)	AC143	112
Not reported	2529 WOODWARD	NE 1/8 - 1/4 (0.237 mi.)	AC146	115
Not reported	2533 WOODWARD	NE 1/8 - 1/4 (0.238 mi.)	147	115
MELLISH PROPERTY	48 SPROAT STREET AND	NNE 1/8 - 1/4 (0.241 mi.)	AF153	119
HATZIS PROPERTY	2943 AND 2961 SECOND	NW 1/4 - 1/2 (0.287 mi.)	AK169	128
CASS & CHARLOTTE VAC	3110 CASS AVENUE	N 1/4 - 1/2 (0.316 mi.)	AM178	132
FORMER CASS CORRIDOR	436 AND 456 CHARLOTT	NNW 1/4 - 1/2 (0.321 mi.)	181	134
FORMER BP GAS STATIO	2800 W GRAND RIVER A	W 1/4 - 1/2 (0.329 mi.)	AL184	140
3163 CASS AVE	3163 CASS AVE	NNW 1/4 - 1/2 (0.375 mi.)	AR192	147
Not reported	2524 JOHN R	NE 1/4 - 1/2 (0.403 mi.)	AQ201	153
MOORIE TOWNHOUSE EST	104 EDMUND PLACE	NNE 1/4 - 1/2 (0.417 mi.)	AW211	159
VACANT STRUCTURE	250 EAST FISHER	ENE 1/4 - 1/2 (0.445 mi.)	AY215	161
VACANT STRUCTURES	266 EAST FISHER	ENE 1/4 - 1/2 (0.453 mi.)	AY220	166
3100 WOODWARD LLC	3132 (3150) AND 3152	NNE 1/4 - 1/2 (0.490 mi.)	BA243	183
CAFFREY ENTERPRISES,	687 AND 697 MYRTLE	NW 1/4 - 1/2 (0.493 mi.)	BD246	187
DETROIT MEDICAL CENT	SECOND AND MYRTLE	NNW 1/4 - 1/2 (0.498 mi.)	251	191

Lower Elevation	Address	Direction / Distance	Map ID	Page
MGM GRAND DETROIT	2201 W GRAND RIVER A	S 0 - 1/8 (0.123 mi.)	M85	49
HOTEL BUILDING	120 WEST MONTCALM	E 1/8 - 1/4 (0.136 mi.)	Q93	59

EXECUTIVE SUMMARY

Lower Elevation	Address	Direction / Distance	Map ID	Page
LITTLE CAESARS	2171 CASS AVENUE	SE 1/8 - 1/4 (0.138 mi.)	N94	59
LITTLE CAESARS	2323/2333 PARK AVENU	E 1/8 - 1/4 (0.144 mi.)	Q96	61
OLYMPIA DEVELOPMENT	***2121 CASS AVE***	***SE 1/8 - 1/4 (0.152 mi.)***	***N97***	***61***
LITTLE CAESARS	145 WEST COLUMBIA ST	ESE 1/8 - 1/4 (0.174 mi.)	W117	82
MGM GRAND PERMANENT	826 -840 PLUM, 2220	SSW 1/8 - 1/4 (0.206 mi.)	Z134	97
MGM GRAND DETROIT LL	826 PLUM, 2200 FOURT	SSW 1/8 - 1/4 (0.206 mi.)	Z135	97
LITTLE CAESARS	100 WEST ELIZABETH S	ESE 1/8 - 1/4 (0.217 mi.)	W139	108
FORMER GAS STATION/P	145 WEST ELIZABETH S	ESE 1/8 - 1/4 (0.219 mi.)	AB140	108
LITTLE CAESARS	285 WEST ADAMS STREE	SE 1/8 - 1/4 (0.241 mi.)	150	117
BAGLEY STREET PROPER	151 WEST ADAMS	SE 1/4 - 1/2 (0.264 mi.)	AG157	122
NALCO	***1300 JOHN C LODGE FR***	***SW 1/4 - 1/2 (0.268 mi.)***	***AH162***	***124***
MGM GRAND DETROIT LL	840 BEECH ST, 1900 F	SSW 1/4 - 1/2 (0.281 mi.)	AI164	125
LITTLE CAESERS	150 BAGLEY STREET/50	SE 1/4 - 1/2 (0.301 mi.)	AG174	130
421 BAGLEY PARKING V	421 BAGLEY STREET	SSE 1/4 - 1/2 (0.380 mi.)	AS194	148
Not reported	1250 PINE ST	WSW 1/4 - 1/2 (0.391 mi.)	AT197	152
DETROIT ENTERTAINMEN	1240 AND 1254 PINE S	WSW 1/4 - 1/2 (0.397 mi.)	AT199	152
WEST GRAND RIVER AVE	2901-2915 WEST GRAND	W 1/4 - 1/2 (0.410 mi.)	AV208	156
640 MICHIGAN AVENUE	***640 MICHIGAN AVE***	***S 1/4 - 1/2 (0.416 mi.)***	***AU209***	***157***
Not reported	1370 CASS AVENUE AND	SSE 1/4 - 1/2 (0.419 mi.)	AX213	160
MICHIGAN AVENUE PARK	551 MICHIGAN AVENUE	SSE 1/4 - 1/2 (0.446 mi.)	AZ217	161
BOOK TOWER PROPERTY	1249-1265 WASHINGTON	SE 1/4 - 1/2 (0.455 mi.)	223	169
CARL'S CHOP HOUSE RE	3000 AND 3012 WEST G	WNW 1/4 - 1/2 (0.456 mi.)	BB225	170
FORMER CARL'S CHOP H	3012-3020 WEST GRAND	WNW 1/4 - 1/2 (0.456 mi.)	BB226	170

NY MANIFEST: Manifest is a document that lists and tracks hazardous waste from the generator through transporters to a TSD facility.

A review of the NY MANIFEST list, as provided by EDR, and dated 05/01/2016 has revealed that there is 1 NY MANIFEST site within approximately 0.25 miles of the target property.

Equal/Higher Elevation	Address	Direction / Distance	Map ID	Page
DIFCO LABORATORIES I	***920 HENRY ST.***	***WSW 1/8 - 1/4 (0.213 mi.)***	***136***	***97***

WI MANIFEST: Hazardous waste manifest information.

A review of the WI MANIFEST list, as provided by EDR, and dated 12/31/2015 has revealed that there is 1 WI MANIFEST site within approximately 0.25 miles of the target property.

Equal/Higher Elevation	Address	Direction / Distance	Map ID	Page
WAYNE STATE UNIVERSI	***2727 2ND AVE***	***NW 1/8 - 1/4 (0.158 mi.)***	***R101***	***66***
ACT Status: A				
FID: 0				
EPA ID: MIR000042432				

EXECUTIVE SUMMARY

EDR HIGH RISK HISTORICAL RECORDS

EDR Exclusive Records

EDR Hist Auto: EDR has searched selected national collections of business directories and has collected listings of potential gas station/filling station/service station sites that were available to EDR researchers. EDR's review was limited to those categories of sources that might, in EDR's opinion, include gas station/filling station/service station establishments. The categories reviewed included, but were not limited to gas, gas station, gasoline station, filling station, auto, automobile repair, auto service station, service station, etc. This database falls within a category of information EDR classifies as "High Risk Historical Records", or HRHR. EDR's HRHR effort presents unique and sometimes proprietary data about past sites and operations that typically create environmental concerns, but may not show up in current government records searches.

A review of the EDR Hist Auto list, as provided by EDR, has revealed that there are 25 EDR Hist Auto sites within approximately 0.125 miles of the target property.

Equal/Higher Elevation	Address	Direction / Distance	Map ID	Page
RALSTON GARAGE	447 HENRY	0 - 1/8 (0.000 mi.)	A1	8
Database: EDR Hist Auto, Date of Government Version: 02/20/2007				
BOLEN FILLING STATIO	2460 2D BLVD	WSW 0 - 1/8 (0.022 mi.)	B11	11
Database: EDR Hist Auto, Date of Government Version: 02/20/2007				
SWEENEY SERVICE STAT	2450 2D BLVD	WSW 0 - 1/8 (0.022 mi.)	B12	11
Database: EDR Hist Auto, Date of Government Version: 02/20/2007				
SECOND AND VERNOR GU	2400 2ND BLVD	SW 0 - 1/8 (0.023 mi.)	B13	11
Database: EDR Hist Auto, Date of Government Version: 02/20/2007				
GILLESPIE JOHN	2400 2D BLVD	SW 0 - 1/8 (0.023 mi.)	B14	11
Database: EDR Hist Auto, Date of Government Version: 02/20/2007				
JENKINS ISAAC	2525 CASS AVE	NNE 0 - 1/8 (0.055 mi.)	D24	18
Database: EDR Hist Auto, Date of Government Version: 02/20/2007				
LEVEQUE GEO E	2524 CASS AVE	NNE 0 - 1/8 (0.055 mi.)	D26	18
Database: EDR Hist Auto, Date of Government Version: 02/20/2007				
CASS A SIBLEY SHELL	2540 CASS AVE	NNE 0 - 1/8 (0.059 mi.)	D31	19
Database: EDR Hist Auto, Date of Government Version: 02/20/2007				
HOWELL FRED H	2500 CLIFFORD	NE 0 - 1/8 (0.075 mi.)	D43	27
Database: EDR Hist Auto, Date of Government Version: 02/20/2007				
RUFF BROS SERVICE	2500 CLIFFORD ST	NE 0 - 1/8 (0.075 mi.)	D44	27
Database: EDR Hist Auto, Date of Government Version: 02/20/2007				
DETROIT GARAGES	633 LEDYARD	WNW 0 - 1/8 (0.101 mi.)	K68	40
Database: EDR Hist Auto, Date of Government Version: 02/20/2007				
LEDYARD GARAGE CO	447 LEDYARD	NNW 0 - 1/8 (0.108 mi.)	I74	44
Database: EDR Hist Auto, Date of Government Version: 02/20/2007				

Lower Elevation	Address	Direction / Distance	Map ID	Page
GILLESPIE JOHN	510 W VERNOR HWY	0 - 1/8 (0.000 mi.)	A3	8
Database: EDR Hist Auto, Date of Government Version: 02/20/2007				
AUTO COLLISION SERVI	440 W VERNOR HWY	E 0 - 1/8 (0.015 mi.)	A7	9
Database: EDR Hist Auto, Date of Government Version: 02/20/2007				
BRANSFORD BROTHERS	580 E VERNOR HWY	SSW 0 - 1/8 (0.027 mi.)	B15	12
Database: EDR Hist Auto, Date of Government Version: 02/20/2007				

EXECUTIVE SUMMARY

Lower Elevation	Address	Direction / Distance	Map ID	Page
CASS VERNOR SERVICE	2400 CASS AVE	E 0 - 1/8 (0.034 mi.)	C18	16
Database: EDR Hist Auto, Date of Government Version: 02/20/2007				
FRENCH BENJ A	2430 CASS AVE	E 0 - 1/8 (0.034 mi.)	C19	16
Database: EDR Hist Auto, Date of Government Version: 02/20/2007				
CITY SERVICE GARAGE	577 E VERNOR HWY	S 0 - 1/8 (0.078 mi.)	F46	28
Database: EDR Hist Auto, Date of Government Version: 02/20/2007				
CITY SERVICE CO	581 E VERNOR HWY	S 0 - 1/8 (0.079 mi.)	F48	29
Database: EDR Hist Auto, Date of Government Version: 02/20/2007				
MCCANN MICHL J	609 E VERNOR HWY	S 0 - 1/8 (0.090 mi.)	F54	33
Database: EDR Hist Auto, Date of Government Version: 02/20/2007				
COLUMBIA GARAGE	455 COLUMBIA	SSE 0 - 1/8 (0.100 mi.)	J64	38
Database: EDR Hist Auto, Date of Government Version: 02/20/2007				
FILM EXCHANGE PUBLIC	455 W COLUMBIA	SSE 0 - 1/8 (0.100 mi.)	J65	39
Database: EDR Hist Auto, Date of Government Version: 02/20/2007				
FILM EXCHANGE PUBLIC	449 W COLUMBIA	SSE 0 - 1/8 (0.101 mi.)	J66	39
Database: EDR Hist Auto, Date of Government Version: 02/20/2007				
MASLUCH JOHN M	2227 CLIFFORD	ESE 0 - 1/8 (0.115 mi.)	H79	46
Database: EDR Hist Auto, Date of Government Version: 02/20/2007				
PARK BOULEVARD GARAG	2222 CLIFFORD	ESE 0 - 1/8 (0.121 mi.)	H83	48
Database: EDR Hist Auto, Date of Government Version: 02/20/2007				

EDR Hist Cleaner: EDR has searched selected national collections of business directories and has collected listings of potential dry cleaner sites that were available to EDR researchers. EDR's review was limited to those categories of sources that might, in EDR's opinion, include dry cleaning establishments. The categories reviewed included, but were not limited to dry cleaners, cleaners, laundry, laundromat, cleaning/laundry, wash & dry etc. This database falls within a category of information EDR classifies as "High Risk Historical Records", or HRHR. EDR's HRHR effort presents unique and sometimes proprietary data about past sites and operations that typically create environmental concerns, but may not show up in current government records searches.

A review of the EDR Hist Cleaner list, as provided by EDR, has revealed that there are 30 EDR Hist Cleaner sites within approximately 0.125 miles of the target property.

Equal/Higher Elevation	Address	Direction / Distance	Map ID	Page
TOWNE CENTRE LAUNDRY	447 HENRY ST	0 - 1/8 (0.000 mi.)	A2	8
Database: EDR Hist Cleaner, Date of Government Version: 02/20/2007				
GOLD ABR	483 HENRY	NW 0 - 1/8 (0.003 mi.)	A4	8
Database: EDR Hist Cleaner, Date of Government Version: 02/20/2007				
PON HONG SING	428 HENRY	NNE 0 - 1/8 (0.016 mi.)	A8	10
Database: EDR Hist Cleaner, Date of Government Version: 02/20/2007				
CHINESE HAND LAUNDRY	428 HENRY ST	NNE 0 - 1/8 (0.016 mi.)	A9	10
Database: EDR Hist Cleaner, Date of Government Version: 02/20/2007				
NAHNIKIAN LEON G	412 HENRY	NNE 0 - 1/8 (0.018 mi.)	A10	10
Database: EDR Hist Cleaner, Date of Government Version: 02/20/2007				
FOY CHUNG	2466 CASS AVE	ENE 0 - 1/8 (0.035 mi.)	C21	17
Database: EDR Hist Cleaner, Date of Government Version: 02/20/2007				
BODINE HELEN MRS	2474 CASS AVE	ENE 0 - 1/8 (0.035 mi.)	C22	17
Database: EDR Hist Cleaner, Date of Government Version: 02/20/2007				

EXECUTIVE SUMMARY

Equal/Higher Elevation	Address	Direction / Distance	Map ID	Page
LIPPSON SAML	200 HENRY	NE 0 - 1/8 (0.055 mi.)	D27	18
Database: EDR Hist Cleaner, Date of Government Version: 02/20/2007				
CIRIIIO HATTERS	2520 CASS AVE	NNE 0 - 1/8 (0.056 mi.)	D28	19
Database: EDR Hist Cleaner, Date of Government Version: 02/20/2007				
RICHMAN DAVID	206 HENRY	NE 0 - 1/8 (0.058 mi.)	D29	19
Database: EDR Hist Cleaner, Date of Government Version: 02/20/2007				
ATTRIDGE HERBERT L	2536 CASS AVE	NNE 0 - 1/8 (0.058 mi.)	D30	19
Database: EDR Hist Cleaner, Date of Government Version: 02/20/2007				
CLIFFORD VALET CLEAN	2462 CLIFFORD	ENE 0 - 1/8 (0.063 mi.)	C33	22
Database: EDR Hist Cleaner, Date of Government Version: 02/20/2007				
MISKIN HYMAN M	2456 CLIFFORD	ENE 0 - 1/8 (0.063 mi.)	C34	22
Database: EDR Hist Cleaner, Date of Government Version: 02/20/2007				
MISKIN HAROLD T	2454 CLIFFORD	ENE 0 - 1/8 (0.063 mi.)	C35	22
Database: EDR Hist Cleaner, Date of Government Version: 02/20/2007				
CLIFFORD VALET SFRVI	2462 CLIFFORD ST	NE 0 - 1/8 (0.068 mi.)	G37	23
Database: EDR Hist Cleaner, Date of Government Version: 02/20/2007				
RICHMAN DAVID	2615 CASS AVE	N 0 - 1/8 (0.095 mi.)	D60	36
Database: EDR Hist Cleaner, Date of Government Version: 02/20/2007				
GOLD SAML	417 LEDYARD	NNW 0 - 1/8 (0.108 mi.)	I73	44
Database: EDR Hist Cleaner, Date of Government Version: 02/20/2007				
Not reported	2606 CLIFFORD ST	NNE 0 - 1/8 (0.110 mi.)	L75	44
SONG LEE	2620 CLIFFORD	NNE 0 - 1/8 (0.116 mi.)	L80	46
Database: EDR Hist Cleaner, Date of Government Version: 02/20/2007				

Lower Elevation	Address	Direction / Distance	Map ID	Page
YOUNG PON HOO	2454 CASS AVE	ENE 0 - 1/8 (0.035 mi.)	C20	17
Database: EDR Hist Cleaner, Date of Government Version: 02/20/2007				
MODRETTE SHOP THE	612 E VERNOR HWY	SSW 0 - 1/8 (0.055 mi.)	E25	18
Database: EDR Hist Cleaner, Date of Government Version: 02/20/2007				
BUNTS HOWARD	541 E VERNOR HWY	SSE 0 - 1/8 (0.064 mi.)	F36	22
Database: EDR Hist Cleaner, Date of Government Version: 02/20/2007				
CLIFFORD HAND LAUNDR	2334 CLIFFORD	E 0 - 1/8 (0.087 mi.)	H52	32
Database: EDR Hist Cleaner, Date of Government Version: 02/20/2007				
MULLER JOS	2315 CLIFFORD	ESE 0 - 1/8 (0.087 mi.)	H53	33
Database: EDR Hist Cleaner, Date of Government Version: 02/20/2007				
MAJESTIC CLEANERS	2316 CLIFFORD	ESE 0 - 1/8 (0.092 mi.)	H56	35
Database: EDR Hist Cleaner, Date of Government Version: 02/20/2007				
DETROIT STEAM CARPET	454 COLUMBIA W	SSE 0 - 1/8 (0.093 mi.)	J59	36
Database: EDR Hist Cleaner, Date of Government Version: 02/20/2007				
HALE ELIZ MRS	650 W VERNOR HWY	SW 0 - 1/8 (0.095 mi.)	E61	36
Database: EDR Hist Cleaner, Date of Government Version: 02/20/2007				
BLUE BIRD LAUNDRY	557 E COLUMBIA AVE	S 0 - 1/8 (0.104 mi.)	F71	43
Database: EDR Hist Cleaner, Date of Government Version: 02/20/2007				
SMITH MARY J MRS	569 E COLUMBIA	S 0 - 1/8 (0.107 mi.)	F72	43
Database: EDR Hist Cleaner, Date of Government Version: 02/20/2007				
FELDMAN LOUIS	2230 CLIFFORD	ESE 0 - 1/8 (0.118 mi.)	H82	48
Database: EDR Hist Cleaner, Date of Government Version: 02/20/2007				

EXECUTIVE SUMMARY

Due to poor or inadequate address information, the following sites were not mapped. Count: 10 records.

Site Name	Database(s)
ST. ANNE'S GATE PROPERTIES	MI PART 201, MI DEL PART 201
DTE - RIVERSIDE PARK	MI INVENTORY, MI PART 201
SPARETIME FAMILY ENTERTAINMENT CEN	MI PART 201
FORMER CONTINENTAL BAKING CO	MI LUST, MI UST, MI INVENTORY
ABRAHAM PROPERTY	MI INVENTORY
SINGENT CONSULTING PROPERTY	MI INVENTORY
CLIFFORD LAB	SEMS
MEEMO PETRO MART INC	MI LUST, MI UST
DOWNTOWN MOBIL	MI LUST, MI UST
ABRAHAM PROPERTY	MI BEA

OVERVIEW MAP - 4715448.2S

Target Property

Sites at elevations higher than or equal to the target property

Sites at elevations lower than the target property

Manufactured Gas Plants

National Priority List Sites

Dept. Defense Sites

0 1/4 1/2 1 Miles

Indian Reservations BIA

County Boundary

Power transmission lines

100-year flood zone

500-year flood zone

National Wetland Inventory

State Wetlands

This report includes Interactive Map Layers to display and/or hide map information. The legend includes only those icons for the default map view.

SITE NAME: Mercier Property	CLIENT: NTH Consultants Ltd.
ADDRESS: 467 Henry Street Detroit MI 48201	CONTACT: Cliff Andrews INQUIRY #: 4715448.2s
LAT/LONG: 42.33832 / 83.058023	DATE: August 31, 2016 11:15 am

Copyright © 2016 EDR, Inc. © 2015 TomTom Rel. 2015.

DETAIL MAP - 4715448.2S

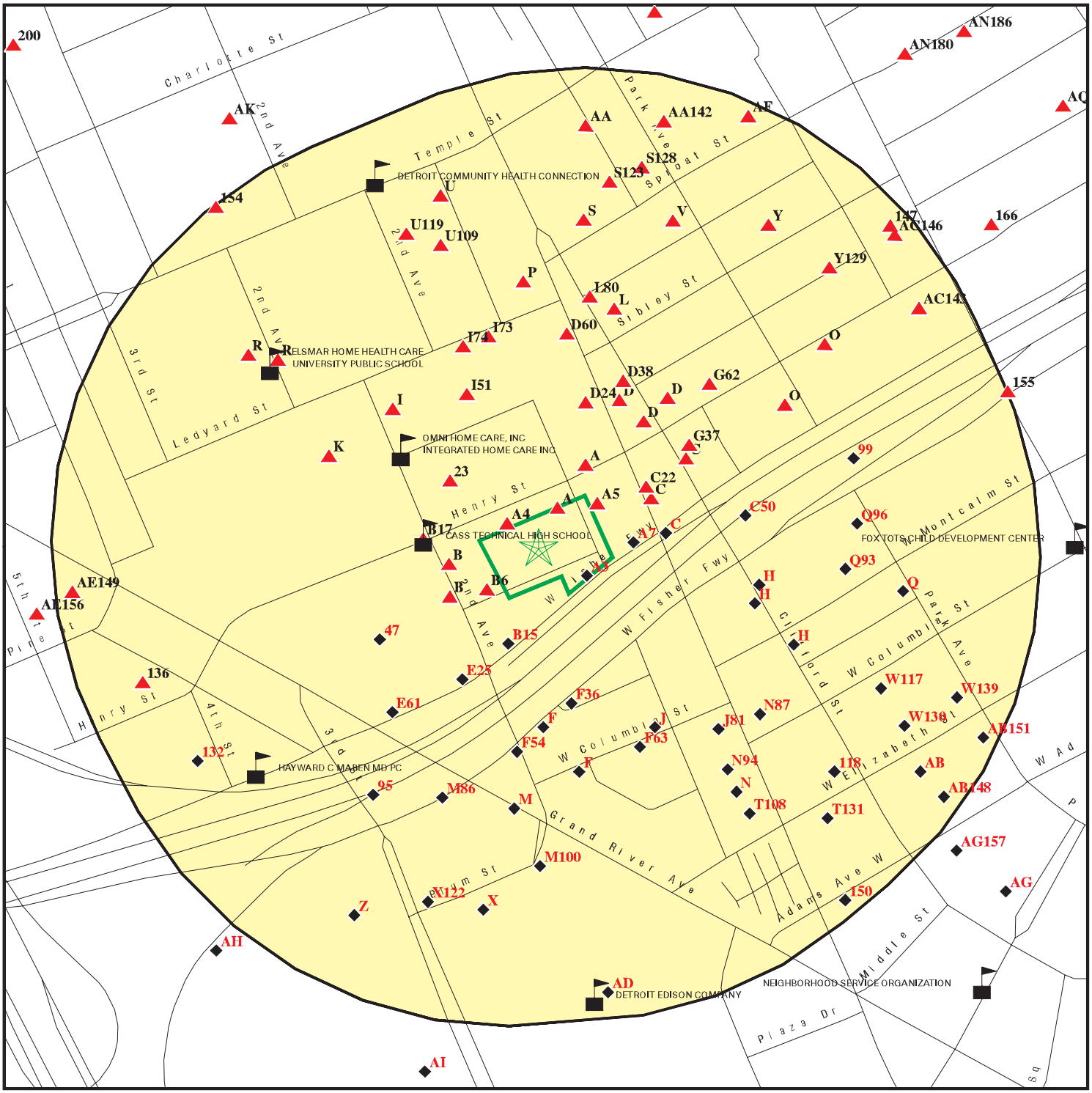

Target Property

Sites at elevations higher than or equal to the target property

Sites at elevations lower than the target property

Manufactured Gas Plants

Sensitive Receptors

National Priority List Sites

Dept. Defense Sites

0 1/16 1/8 1/4 Miles

Indian Reservations BIA

100-year flood zone

500-year flood zone

This report includes Interactive Map Layers to display and/or hide map information. The legend includes only those icons for the default map view.

SITE NAME: Mercier Property	CLIENT: NTH Consultants Ltd.
ADDRESS: 467 Henry Street Detroit MI 48201	CONTACT: Cliff Andrews INQUIRY #: 4715448.2s
LAT/LONG: 42.33832 / 83.058023	DATE: August 31, 2016 11:16 am

Copyright © 2016 EDR, Inc. © 2015 TomTom Rel. 2015.

MAP FINDINGS SUMMARY

Database	Search Distance (Miles)	Target Property	< 1/8	1/8 - 1/4	1/4 - 1/2	1/2 - 1	> 1	Total Plotted
STANDARD ENVIRONMENTAL RECORDS								
Federal NPL site list								
NPL	1.000		0	0	0	0	NR	0
Proposed NPL	1.000		0	0	0	0	NR	0
NPL LIENS	TP		NR	NR	NR	NR	NR	0
Federal Delisted NPL site list								
Delisted NPL	1.000		0	0	0	0	NR	0
Federal CERCLIS list								
FEDERAL FACILITY	0.500		0	0	0	NR	NR	0
SEMS	0.500		0	0	1	NR	NR	1
Federal CERCLIS NFRAP site list								
SEMS-ARCHIVE	0.500		0	0	2	NR	NR	2
Federal RCRA CORRACTS facilities list								
CORRACTS	1.000		0	0	0	0	NR	0
Federal RCRA non-CORRACTS TSD facilities list								
RCRA-TSDF	0.500		0	0	0	NR	NR	0
Federal RCRA generators list								
RCRA-LQG	0.250		0	0	NR	NR	NR	0
RCRA-SQG	0.250		0	1	NR	NR	NR	1
RCRA-CESQG	0.250		5	4	NR	NR	NR	9
Federal institutional controls / engineering controls registries								
LUCIS	0.500		0	0	0	NR	NR	0
US ENG CONTROLS	0.500		0	0	0	NR	NR	0
US INST CONTROL	0.500		0	0	0	NR	NR	0
Federal ERNS list								
ERNS	TP		NR	NR	NR	NR	NR	0
State- and tribal - equivalent CERCLIS								
MI SHWS	1.000		0	0	0	0	NR	0
State and tribal landfill and/or solid waste disposal site lists								
MI SWF/LF	0.500		0	0	0	NR	NR	0
State and tribal leaking storage tank lists								
MI LUST	0.500		3	10	17	NR	NR	30
INDIAN LUST	0.500		0	0	0	NR	NR	0
State and tribal registered storage tank lists								
FEMA UST	0.250		0	0	NR	NR	NR	0

MAP FINDINGS SUMMARY

Database	Search Distance (Miles)	Target Property	< 1/8	1/8 - 1/4	1/4 - 1/2	1/2 - 1	> 1	Total Plotted
MI UST	0.250		5	11	NR	NR	NR	16
MI AST	0.250		0	1	NR	NR	NR	1
INDIAN UST	0.250		0	0	NR	NR	NR	0
State and tribal institutional control / engineering control registries								
MI AUL	0.500		0	1	3	NR	NR	4
State and tribal voluntary cleanup sites								
INDIAN VCP	0.500		0	0	0	NR	NR	0
State and tribal Brownfields sites								
MI BROWNFIELDS	0.500		0	1	4	NR	NR	5
ADDITIONAL ENVIRONMENTAL RECORDS								
Local Brownfield lists								
US BROWNFIELDS	0.500		0	1	1	NR	NR	2
Local Lists of Landfill / Solid Waste Disposal Sites								
MI HIST LF	0.500		0	0	0	NR	NR	0
MI SWRCY	0.500		0	0	0	NR	NR	0
INDIAN ODI	0.500		0	0	0	NR	NR	0
DEBRIS REGION 9	0.500		0	0	0	NR	NR	0
ODI	0.500		0	0	0	NR	NR	0
Local Lists of Hazardous waste / Contaminated Sites								
US HIST CDL	TP		NR	NR	NR	NR	NR	0
MI INVENTORY	0.500		9	18	56	NR	NR	83
MI PART 201	1.000		0	0	3	4	NR	7
MI CDL	TP		NR	NR	NR	NR	NR	0
MI DEL PART 201	1.000		0	0	0	0	NR	0
US CDL	TP		NR	NR	NR	NR	NR	0
Local Land Records								
MI LIENS	TP		NR	NR	NR	NR	NR	0
LIENS 2	TP		NR	NR	NR	NR	NR	0
Records of Emergency Release Reports								
HMIRS	TP		NR	NR	NR	NR	NR	0
MI SPILLS	TP		NR	NR	NR	NR	NR	0
Other Ascertainable Records								
RCRA NonGen / NLR	0.250		6	18	NR	NR	NR	24
FUDS	1.000		0	0	0	0	NR	0
DOD	1.000		0	0	0	0	NR	0
SCRD DRYCLEANERS	0.500		0	0	0	NR	NR	0
US FIN ASSUR	TP		NR	NR	NR	NR	NR	0

MAP FINDINGS SUMMARY

Database	Search Distance (Miles)	Target Property	< 1/8	1/8 - 1/4	1/4 - 1/2	1/2 - 1	> 1	Total Plotted
EPA WATCH LIST	TP		NR	NR	NR	NR	NR	0
2020 COR ACTION	0.250		0	0	NR	NR	NR	0
TSCA	TP		NR	NR	NR	NR	NR	0
TRIS	TP		NR	NR	NR	NR	NR	0
SSTS	TP		NR	NR	NR	NR	NR	0
ROD	1.000		0	0	0	0	NR	0
RMP	TP		NR	NR	NR	NR	NR	0
RAATS	TP		NR	NR	NR	NR	NR	0
PRP	TP		NR	NR	NR	NR	NR	0
PADS	TP		NR	NR	NR	NR	NR	0
ICIS	TP		NR	NR	NR	NR	NR	0
FTTS	TP		NR	NR	NR	NR	NR	0
MLTS	TP		NR	NR	NR	NR	NR	0
COAL ASH DOE	TP		NR	NR	NR	NR	NR	0
COAL ASH EPA	0.500		0	0	0	NR	NR	0
PCB TRANSFORMER	TP		NR	NR	NR	NR	NR	0
RADINFO	TP		NR	NR	NR	NR	NR	0
HIST FTTS	TP		NR	NR	NR	NR	NR	0
DOT OPS	TP		NR	NR	NR	NR	NR	0
CONSENT	1.000		0	0	0	0	NR	0
INDIAN RESERV	1.000		0	0	0	0	NR	0
FUSRAP	1.000		0	0	0	0	NR	0
UMTRA	0.500		0	0	0	NR	NR	0
LEAD SMELTERS	TP		NR	NR	NR	NR	NR	0
US AIRS	TP		NR	NR	NR	NR	NR	0
US MINES	0.250		0	0	NR	NR	NR	0
FINDS	TP		NR	NR	NR	NR	NR	0
DOCKET HWC	TP		NR	NR	NR	NR	NR	0
UXO	1.000		0	0	0	0	NR	0
MI AIRS	TP		NR	NR	NR	NR	NR	0
MI BEA	0.500		6	18	26	NR	NR	50
MI COAL ASH	0.500		0	0	0	NR	NR	0
MI DRYCLEANERS	0.250		0	0	NR	NR	NR	0
MI LEAD	TP		NR	NR	NR	NR	NR	0
NY MANIFEST	0.250		0	1	NR	NR	NR	1
WI MANIFEST	0.250		0	1	NR	NR	NR	1
MI NPDES	TP		NR	NR	NR	NR	NR	0
MI UIC	TP		NR	NR	NR	NR	NR	0
MI WDS	TP		NR	NR	NR	NR	NR	0
FUELS PROGRAM	0.250		0	0	NR	NR	NR	0
ECHO	TP		NR	NR	NR	NR	NR	0
EDR HIGH RISK HISTORICAL RECORDS								
EDR Exclusive Records								
EDR MGP	1.000		0	0	0	0	NR	0
EDR Hist Auto	0.125		25	NR	NR	NR	NR	25
EDR Hist Cleaner	0.125		30	NR	NR	NR	NR	30
EDR RECOVERED GOVERNMENT ARCHIVES								
Exclusive Recovered Govt. Archives								
MI RGA PART 201	TP		NR	NR	NR	NR	NR	0

MAP FINDINGS SUMMARY

Database	Search Distance (Miles)	Target Property	< 1/8	1/8 - 1/4	1/4 - 1/2	1/2 - 1	> 1	Total Plotted
MI RGA LF	TP		NR	NR	NR	NR	NR	0
MI RGA LUST	TP		NR	NR	NR	NR	NR	0
- Totals --		0	89	86	113	4	0	292

NOTES:

TP = Target Property

NR = Not Requested at this Search Distance

Sites may be listed in more than one database

A1 **RALSTON GARAGE** **EDR Hist Auto** **1009492333**
447 HENRY **N/A**
< 1/8 **DETROIT, MI**
1 ft.

Site 1 of 9 in cluster A

Relative:
Higher

Actual:
608 ft.

EDR Historical Auto Stations:

Name:	RALSTON WM B
Year:	1926
Type:	AUTOMOBILE GARAGES
Name:	RALSTON GARAGE
Year:	1931
Type:	AUTOMOBILE REPAIRING
Name:	RALSTON WM
Year:	1935
Type:	AUTOMOBILE REPAIRING
Name:	RALSTON WM B
Year:	1940
Type:	AUTOMOBILE REPAIRING

A2 **TOWNE CENTRE LAUNDRY** **EDR Hist Cleaner** **1009480851**
447 HENRY ST **N/A**
< 1/8 **DETROIT, MI**
1 ft.

Site 2 of 9 in cluster A

Relative:
Higher

Actual:
608 ft.

EDR Historical Cleaners:

Name:	TOWNE CENTRE LAUNDRY
Year:	1970
Type:	LAUNDRIES

A3 **GILLESPIE JOHN** **EDR Hist Auto** **1009492860**
510 W VERNOR HWY **N/A**
< 1/8 **DETROIT, MI**
1 ft.

Site 3 of 9 in cluster A

Relative:
Lower

Actual:
603 ft.

EDR Historical Auto Stations:

Name:	GILLESPIE JOHN
Year:	1935
Type:	GASOLINE AND OIL SERVICE STATIONS

A4 **GOLD ABR** **EDR Hist Cleaner** **1009481130**
NW **483 HENRY** **N/A**
< 1/8 **DETROIT, MI**
0.003 mi.
16 ft. **Site 4 of 9 in cluster A**

Relative:
Higher

Actual:
608 ft.

EDR Historical Cleaners:

Name:	GOLD ABR
Year:	1940
Type:	CLOTHES PRESSERS AND CLEANERS
Name:	DALE S CLEANING AND PRESSING

GOLD ABR (Continued) **1009481130**

Year: 1956
Type: CLEANERS AND DYERS

A5
NE
< 1/8
0.005 mi.
25 ft.

DPC PARCELS
427 HENRY STREET AND
DETROIT, MI

MI BEA **S110300836**
N/A

Site 5 of 9 in cluster A

Relative:
Higher

Actual:
607 ft.

BEA:
Secondary Address: 2457 and 2467 Cass Avenue
BEA Number: 4437
District: Southeast MI
Date Received: 05/18/2010
Submitter Name: Sorin Enterprises, LLC
Petition Determination: No Request
Petition Disclosure: 0
Category: No Hazardous Substance(s)
Determination 20107A: No Request
Reviewer: thorntop
Division Assigned: RRD

B6
SW
< 1/8
0.009 mi.
48 ft.

SINGENT CONSULTING PROPERTY
2440 SECOND AVE,
DETROIT, MI 48201

MI BEA **S113717236**
N/A

Site 1 of 8 in cluster B

Relative:
Higher

Actual:
607 ft.

BEA:
Secondary Address: 468 & 510 West Fisher
BEA Number: 5496
District: Southeast MI
Date Received: 02/27/2013
Submitter Name: Singent Consulting, LLC
Petition Determination: No Request
Petition Disclosure: 0
Category: Not reported
Determination 20107A: No Request
Reviewer: scheelsj
Division Assigned: RRD

A7
East
< 1/8
0.015 mi.
78 ft.

AUTO COLLISION SERVICE CO
440 W VERNOR HWY
DETROIT, MI

EDR Hist Auto **1009492220**
N/A

Site 6 of 9 in cluster A

Relative:
Lower

Actual:
604 ft.

EDR Historical Auto Stations:
Name: AUTOMOTIVE MAINTENANCE CO
Year: 1931
Type: AUTOMOBILE REPAIRING

Name: PARAMOUNT GARAGE
Year: 1935
Type: AUTOMOBILE GARAGES

AUTO COLLISION SERVICE CO (Continued) **1009492220**

Name: AUTO COLLISION SERVICE CO
Year: 1940
Type: AUTOMOBILE REPAIRING

Name: DOWIITOWN COLLISION
Year: 1956
Type: AUTOMOBILE REPAIRING

A8 **PON HONG SING** **EDR Hist Cleaner** **1009480702**
NNE **428 HENRY** **N/A**
< 1/8 **DETROIT, MI**
0.016 mi.
86 ft. **Site 7 of 9 in cluster A**

Relative:
Higher

Actual:
608 ft.

EDR Historical Cleaners:
Name: PON HONG SING
Year: 1940
Type: LAUNDRIES-CHINESE

Name: CHINESE HAND LAUNDRY
Year: 1956
Type: LAUNDRIES

Name: SUN LEE LAUNDRY
Year: 1965
Type: LAUNDRIES

A9 **CHINESE HAND LAUNDRY** **EDR Hist Cleaner** **1009480703**
NNE **428 HENRY ST** **N/A**
< 1/8 **DETROIT, MI**
0.016 mi.
86 ft. **Site 8 of 9 in cluster A**

Relative:
Higher

Actual:
608 ft.

EDR Historical Cleaners:
Name: CHINESE HAND LAUNDRY
Year: 1970
Type: LAUNDRIES

A10 **NAHNIKIAN LEON G** **EDR Hist Cleaner** **1009480540**
NNE **412 HENRY** **N/A**
< 1/8 **DETROIT, MI**
0.018 mi.
95 ft. **Site 9 of 9 in cluster A**

Relative:
Higher

Actual:
608 ft.

EDR Historical Cleaners:
Name: NAHNIKIAN LEON G
Year: 1940
Type: CLOTHES PRESSERS AND CLEANERS

B11
WSW
< 1/8
0.022 mi.
116 ft.

BOLEN FILLING STATION
2460 2D BLVD
DETROIT, MI

Site 2 of 8 in cluster B

EDR Hist Auto **1009490051**
N/A

Relative:
Higher

Actual:
608 ft.

EDR Historical Auto Stations:
Name: BOLEN FILLING STATION
Year: 1940
Type: GASOLINE AND OIL SERVICE STATIONS

B12
WSW
< 1/8
0.022 mi.
117 ft.

SWEENEY SERVICE STATION
2450 2D BLVD
DETROIT, MI

Site 3 of 8 in cluster B

EDR Hist Auto **1009490039**
N/A

Relative:
Higher

Actual:
607 ft.

EDR Historical Auto Stations:
Name: SWEENEY SERVICE STATION
Year: 1926
Type: GASOLINE SERVICE STATIONS

B13
SW
< 1/8
0.023 mi.
123 ft.

SECOND AND VERNOR GULF SERVICE
2400 2ND BLVD
DETROIT, MI

Site 4 of 8 in cluster B

EDR Hist Auto **1009489952**
N/A

Relative:
Higher

Actual:
606 ft.

EDR Historical Auto Stations:
Name: SECOND AND VERNOR GULF SERVICE
Year: 1965
Type: GASOLINE STATIONS

B14
SW
< 1/8
0.023 mi.
123 ft.

GILLESPIE JOHN
2400 2D BLVD
DETROIT, MI

Site 5 of 8 in cluster B

EDR Hist Auto **1009489951**
N/A

Relative:
Higher

Actual:
606 ft.

EDR Historical Auto Stations:
Name: GILLESPIE JOHN
Year: 1935
Type: GASOLINE AND OIL SERVICE STATIONS

Name: GULF REFINING CO
Year: 1940
Type: GASOLINE AND OIL SERVICE STATIONS

Name: SECOND K VERNOR GULF SERVICE
Year: 1970
Type: GASOLINE STATIONS

B15 SSW < 1/8 0.027 mi. 141 ft. | **BRANSFORD BROTHERS** | **EDR Hist Auto** | **1009493437** | **N/A**

580 E VERNOR HWY
DETROIT, MI

Site 6 of 8 in cluster B

Relative: Lower

Actual: 603 ft.

EDR Historical Auto Stations:

Name: MOTOR CITY SERVICE STATION
Year: 1931
Type: AUTOMOBILE REPAIRING

Name: MOTOR CITY SERVICE STATION
Year: 1935
Type: GASOLINE AND OIL SERVICE STATIONS

Name: BROWN SERVICE STATION
Year: 1940
Type: GASOLINE AND OIL SERVICE STATIONS

Name: BRANSFORD BROTHERS
Year: 1964
Type: GASOLINE STATIONS

B16 WSW < 1/8 0.030 mi. 160 ft. | **DETROIT PUBLIC SCHOOLS** | **RCRA-CESQG FINDS ECHO** | **1000376038** | **MID985573286**

2421 2ND
DETROIT, MI 48201

Site 7 of 8 in cluster B

Relative: Higher

Actual: 607 ft.

RCRA-CESQG:

Date form received by agency: 12/29/2006
Facility name: DETROIT PUBLIC SCHOOLS
Facility address: 2421 2ND AVE
DETROIT, MI 48201
EPA ID: MID985573286
Mailing address: 1425 E WARREN AVE
DETROIT, MI 48207
Contact: PRISCILLA MORRIS
Contact address: 2421 2ND AVE
DETROIT, MI 48201
Contact country: US
Contact telephone: (313) 578-7124
Contact email: Not reported
EPA Region: 05
Classification: Conditionally Exempt Small Quantity Generator
Description: Handler: generates 100 kg or less of hazardous waste per calendar month, and accumulates 1000 kg or less of hazardous waste at any time; or generates 1 kg or less of acutely hazardous waste per calendar month, and accumulates at any time: 1 kg or less of acutely hazardous waste; or 100 kg or less of any residue or contaminated soil, waste or other debris resulting from the cleanup of a spill, into or on any land or water, of acutely hazardous waste; or generates 100 kg or less of any residue or contaminated soil, waste or other debris resulting from the cleanup of a spill, into or on any land or water, of acutely hazardous waste during any calendar month, and accumulates at any time: 1 kg or less of acutely hazardous waste; or 100 kg or less of any residue or contaminated soil, waste or other debris resulting from the cleanup of a spill, into or on any land or water, of acutely hazardous waste

DETROIT PUBLIC SCHOOLS (Continued) **1000376038**

Owner/Operator Summary:

Owner/operator name:	DETROIT PUBLIC SCHOOLS
Owner/operator address:	Not reported
	Not reported
Owner/operator country:	Not reported
Owner/operator telephone:	Not reported
Legal status:	District
Owner/Operator Type:	Owner
Owner/Op start date:	09/01/1917
Owner/Op end date:	Not reported

Owner/operator name:	DETROIT PUBLIC SCHOOLS
Owner/operator address:	Not reported
	Not reported
Owner/operator country:	Not reported
Owner/operator telephone:	Not reported
Legal status:	District
Owner/Operator Type:	Operator
Owner/Op start date:	09/01/1917
Owner/Op end date:	Not reported

Handler Activities Summary:

U.S. importer of hazardous waste:	No
Mixed waste (haz. and radioactive):	No
Recycler of hazardous waste:	No
Transporter of hazardous waste:	No
Treater, storer or disposer of HW:	No
Underground injection activity:	No
On-site burner exemption:	No
Furnace exemption:	No
Used oil fuel burner:	No
Used oil processor:	No
User oil refiner:	No
Used oil fuel marketer to burner:	No
Used oil Specification marketer:	No
Used oil transfer facility:	No
Used oil transporter:	No

. Waste code: D001
. Waste name: IGNITABLE WASTE

Historical Generators:

Date form received by agency: 05/19/2006
Site name: DETROIT PUBLIC SCHOOLS
Classification: Large Quantity Generator

. Waste code: D001
. Waste name: IGNITABLE WASTE

Date form received by agency: 09/30/2002
Site name: DETROIT PUBLIC SCHOOLS
Classification: Conditionally Exempt Small Quantity Generator

. Waste code: D001
. Waste name: IGNITABLE WASTE

DETROIT PUBLIC SCHOOLS (Continued) **1000376038**

Date form received by agency: 11/02/1989
Site name: DETROIT PUBLIC SCHOOLS
Classification: Small Quantity Generator

. Waste code: D001
. Waste name: IGNITABLE WASTE

Violation Status: No violations found

FINDS:

Registry ID: 110003636236

Environmental Interest/Information System

NCDB (National Compliance Data Base) supports implementation of the Federal Insecticide, Fungicide, and Rodenticide Act (FIFRA) and the Toxic Substances Control Act (TSCA). The system tracks inspections in regions and states with cooperative agreements, enforcement actions, and settlements.

RCRAInfo is a national information system that supports the Resource Conservation and Recovery Act (RCRA) program through the tracking of events and activities related to facilities that generate, transport, and treat, store, or dispose of hazardous waste. RCRAInfo allows RCRA program staff to track the notification, permit, compliance, and corrective action activities required under RCRA.

ECHO:
Envid: 1000376038
Registry ID: 110003636236
DFR URL: http://echo.epa.gov/detailed_facility_report?fid=110003636236

B17 **NEW CASS TECHNICAL HIGH SCHOOL** **MI LUST** **U003982716**
West **2501 SECOND AVE** **MI UST** **N/A**
< 1/8 **DETROIT, MI 48207**
0.033 mi.
173 ft. **Site 8 of 8 in cluster B**

Relative:
Higher

Actual:
608 ft.

LUST:
Facility ID: 00041639
Source: STATE OF MICHIGAN
Owner Name: Detroit Public Schools
Owner Address: Dept of Environmental Health & Safety1425 E Warren
Owner City,St,Zip: Detroit, MI 48207
Owner Contact: Not reported
Owner Phone: (313) 578-7150
Country: USA
District: Region 1 - SE Michigan District Office
Site Name: Cass Technical High School
Latitude: 42.29043
Longitude: -83.38168
Date of Collection: Not reported
Method of Collection: Interpolation-Map
Accuracy: 15
Accuracy Value Unit: METERS
Horizontal Data: NAD83
Point Line Area: POINT

NEW CASS TECHNICAL HIGH SCHOOL (Continued) **U003982716**

Desc Category: Not reported

Leak Number: C-0478-04
Release Date: 10/20/2004
Substance Released: Unknown
Release Status: Closed
Release Closed Date: 02/18/2005

Leak Number: C-0480-04
Release Date: 09/28/2004
Substance Released: Waste Oil
Release Status: Closed
Release Closed Date: 02/18/2005

UST:
Facility ID: 00041639
Facility Type: CLOSED
Owner Name: DETROIT PUBLIC SCHOOLS
Owner Address: DEPT OF ENVIRONMENTAL HEALTH & SAFETY1425 E WARREN
Owner City,St,Zip: DETROIT, MI 48207
Owner Country: USA
Owner Contact: Not reported
Owner Phone: (313) 578-7150
Contact: Richard Schieyere
Contact Phone: (313) 876-8944
Date of Collection: Not reported
Accuracy: 15
Accuracy Value Unit: METERS
Horizontal Datum: NAD83
Source: STATE OF MICHIGAN
Point Line Area: POINT
Desc Category: Not reported
Method of Collection: Interpolation-Map
Latitude: 42.29043
Longitude: -83.38168

Tank ID: 1
Tank Status: Removed from Ground
Capacity: 550
Product: Used Oil
Install Date: Not reported
Remove Date: 09/28/2004
Tank Release Detection: Not reported
Pipe Realease Detection: Not reported
Piping Material: Bare Steel
Piping Type: Not reported
Construction Material: Asphalt Coated or Bare Steel
Impressed Device: No

Tank ID: 2
Tank Status: Removed from Ground
Capacity: 1200
Product: Heating Oil
Install Date: Not reported
Remove Date: 10/06/2004
Tank Release Detection: Not reported
Pipe Realease Detection: Not reported

NEW CASS TECHNICAL HIGH SCHOOL (Continued) **U003982716**

Piping Material:	Bare Steel
Piping Type:	Not reported
Construction Material:	Asphalt Coated or Bare Steel
Impressed Device:	No

Tank ID:	3
Tank Status:	**Removed from Ground**
Capacity:	2000
Product:	Heating Oil
Install Date:	Not reported
Remove Date:	01/03/2005
Tank Release Detection:	Not reported
Pipe Realease Detection:	Not reported
Piping Material:	Unknown
Piping Type:	Not reported
Construction Material:	Unknown
Impressed Device:	No

C18 **CASS VERNOR SERVICE STATION** **EDR Hist Auto** **1009489954**
East **2400 CASS AVE** **N/A**
< 1/8 **DETROIT, MI**
0.034 mi.
181 ft. **Site 1 of 9 in cluster C**

Relative:
Lower

Actual:
603 ft.

EDR Historical Auto Stations:

Name:	WHITE STAR REFINING CO
Year:	1926
Type:	GASOLINE SERVICE STATIONS
Name:	MACDOUGALL ROY SERVICE STATION
Year:	1940
Type:	GASOLINE AND OIL SERVICE STATIONS
Name:	CASS VERNOR SERVICE STATION
Year:	1956
Type:	GASOLINE STATIONS

C19 **FRENCH BENJ A** **EDR Hist Auto** **1009490009**
East **2430 CASS AVE** **N/A**
< 1/8 **DETROIT, MI**
0.034 mi.
181 ft. **Site 2 of 9 in cluster C**

Relative:
Lower

Actual:
603 ft.

EDR Historical Auto Stations:

Name:	FRENCH BENJ A
Year:	1940
Type:	GASOLINE AND OIL SERVICE STATIONS
Name:	RUFF BROS SERVICE
Year:	1956
Type:	GASOLINE STATIONS

C20
ENE
< 1/8
0.035 mi.
183 ft.

YOUNG PON HOO
2454 CASS AVE
DETROIT, MI

EDR Hist Cleaner **1009479073**
N/A

Site 3 of 9 in cluster C

Relative:
Lower

Actual:
605 ft.

EDR Historical Cleaners:

Name:	YOUNG PON HOO
Year:	1931
Type:	LAUNDRIES-CHINESE
Name:	YOUNG PON HOO
Year:	1935
Type:	LAUNDRIES-CHINESE

C21
ENE
< 1/8
0.035 mi.
184 ft.

FOY CHUNG
2466 CASS AVE
DETROIT, MI

EDR Hist Cleaner **1009479087**
N/A

Site 4 of 9 in cluster C

Relative:
Higher

Actual:
606 ft.

EDR Historical Cleaners:

Name:	FOY CHUNG
Year:	1926
Type:	LAUNDRIES

C22
ENE
< 1/8
0.035 mi.
184 ft.

BODINE HELEN MRS
2474 CASS AVE
DETROIT, MI

EDR Hist Cleaner **1009479096**
N/A

Site 5 of 9 in cluster C

Relative:
Higher

Actual:
607 ft.

EDR Historical Cleaners:

Name:	BODINE HELEN MRS
Year:	1940
Type:	CLOTHES PRESSERS AND CLEANERS

23
NW
< 1/8
0.039 mi.
207 ft.

PONT SOLUTIONS, LLC
2520 SECOND AVENUE
WAYNE (County), MI 48201

MI INVENTORY **S117440474**
N/A

Relative:
Higher

Actual:
609 ft.

INVENTORY:

Bea Number:	201406223LV
Township:	Detroit
District:	Southeast MI
Data Source:	BEA
Latitude:	Not reported
Longitude:	Not reported

D24 NNE < 1/8 0.055 mi. 288 ft. — **JENKINS ISAAC**, **2525 CASS AVE**, **DETROIT, MI** — **EDR Hist Auto** — **1009490136** / **N/A**

Site 1 of 17 in cluster D

Relative: Higher
Actual: 609 ft.

EDR Historical Auto Stations:
Name: JENKINS ISAAC
Year: 1940
Type: AUTOMOBILE LAUNDRIES

E25 SSW < 1/8 0.055 mi. 289 ft. — **MODRETTE SHOP THE**, **612 E VERNOR HWY**, **DETROIT, MI** — **EDR Hist Cleaner** — **1009481952** / **N/A**

Site 1 of 2 in cluster E

Relative: Lower
Actual: 599 ft.

EDR Historical Cleaners:
Name: MODRETTE SHOP THE
Year: 1931
Type: CLEANERS-GARMENTS CURTAINS AND DRAPERIES

D26 NNE < 1/8 0.055 mi. 291 ft. — **LEVEQUE GEO E**, **2524 CASS AVE**, **DETROIT, MI** — **EDR Hist Auto** — **1009490132** / **N/A**

Site 2 of 17 in cluster D

Relative: Higher
Actual: 609 ft.

EDR Historical Auto Stations:
Name: LEVEQUE GEO E
Year: 1940
Type: GASOLINE AND OIL SERVICE STATIONS

D27 NE < 1/8 0.055 mi. 293 ft. — **LIPPSON SAML**, **200 HENRY**, **DETROIT, MI** — **EDR Hist Cleaner** — **1009478368** / **N/A**

Site 3 of 17 in cluster D

Relative: Higher
Actual: 609 ft.

EDR Historical Cleaners:
Name: LIPPSON SAML
Year: 1935
Type: LAUNDRIES-HAND

Name: LIPPSON SAML
Year: 1940
Type: LAUNDRIES-HAND

D28 NNE < 1/8 0.056 mi. 298 ft. — **CIRIIIO HATTERS**, **2520 CASS AVE**, **DETROIT, MI** — **EDR Hist Cleaner** — **1009479142** / **N/A**

Site 4 of 17 in cluster D

Relative: Higher
Actual: 609 ft.

EDR Historical Cleaners:

Name:	CIRIIIO HATTERS
Year:	1956
Type:	HAT CLEANERS AND BLOCKERS

D29 NE < 1/8 0.058 mi. 306 ft. — **RICHMAN DAVID**, **206 HENRY**, **DETROIT, MI** — **EDR Hist Cleaner** — **1009478522** / **N/A**

Site 5 of 17 in cluster D

Relative: Higher
Actual: 609 ft.

EDR Historical Cleaners:

Name:	RICHMAN DAVID
Year:	1926
Type:	LAUNDRIES
Name:	VICTORY HAND LAUNDRY
Year:	1931
Type:	LAUNDRIES-HAND

D30 NNE < 1/8 0.058 mi. 308 ft. — **ATTRIDGE HERBERT L**, **2536 CASS AVE**, **DETROIT, MI** — **EDR Hist Cleaner** — **1009479168** / **N/A**

Site 6 of 17 in cluster D

Relative: Higher
Actual: 609 ft.

EDR Historical Cleaners:

Name:	ATTRIDGE HERBERT L
Year:	1921
Type:	CLEANERS AND DYERS

D31 NNE < 1/8 0.059 mi. 314 ft. — **CASS A SIBLEY SHELL**, **2540 CASS AVE**, **DETROIT, MI** — **EDR Hist Auto** — **1009490166** / **N/A**

Site 7 of 17 in cluster D

Relative: Higher
Actual: 609 ft.

EDR Historical Auto Stations:

Name:	CASE AND SIBLEY SHELL
Year:	1965
Type:	GASOLINE STATIONS
Name:	CASS A SIBLEY SHELL
Year:	1970
Type:	GASOLINE STATIONS

D32 NNE < 1/8 0.059 mi. 314 ft. | **BAY RENT INC**
2540 CASS
DETROIT, MI 48170

Site 8 of 17 in cluster D

MI UST | **U003324359**
N/A

Relative: Higher

Actual: 609 ft.

UST:

Facility ID:	00019311
Facility Type:	CLOSED
Owner Name:	BAY RENT INC
Owner Address:	10662 N TERRITORIAL RD
Owner City,St,Zip:	PLYMOUTH, MI 48170-5806
Owner Country:	USA
Owner Contact:	Not reported
Owner Phone:	(734) 459-5733
Contact:	EDWARD LEMMING
Contact Phone:	(313) 963-6450
Date of Collection:	01/11/2001
Accuracy:	100
Accuracy Value Unit:	FEET
Horizontal Datum:	NAD83
Source:	STATE OF MICHIGAN
Point Line Area:	POINT
Desc Category:	Plant Entrance (Freight)
Method of Collection:	Address Matching-House Number
Latitude:	42.33955
Longitude:	-83.05723

Tank ID:	1
Tank Status:	**Removed from Ground**
Capacity:	6000
Product:	Gasoline
Install Date:	02/12/1959
Remove Date:	09/30/1990
Tank Release Detection:	Not reported
Pipe Realease Detection:	Not reported
Piping Material:	Unknown
Piping Type:	Not reported
Construction Material:	Unknown
Impressed Device:	No

Tank ID:	2
Tank Status:	**Removed from Ground**
Capacity:	6000
Product:	Gasoline
Install Date:	02/12/1959
Remove Date:	09/30/1990
Tank Release Detection:	Not reported
Pipe Realease Detection:	Not reported
Piping Material:	Unknown
Piping Type:	Not reported
Construction Material:	Unknown
Impressed Device:	No

Tank ID:	3
Tank Status:	**Removed from Ground**
Capacity:	4000

BAY RENT INC (Continued) **U003324359**

Product:	Gasoline
Install Date:	02/12/1959
Remove Date:	09/30/1990
Tank Release Detection:	Not reported
Pipe Realease Detection:	Not reported
Piping Material:	Unknown
Piping Type:	Not reported
Construction Material:	Unknown
Impressed Device:	No

Tank ID:	4
Tank Status:	**Removed from Ground**
Capacity:	4000
Product:	Gasoline
Install Date:	02/12/1959
Remove Date:	09/30/1990
Tank Release Detection:	Not reported
Pipe Realease Detection:	Not reported
Piping Material:	Unknown
Piping Type:	Not reported
Construction Material:	Unknown
Impressed Device:	No

Tank ID:	5
Tank Status:	**Removed from Ground**
Capacity:	1000
Product:	Gasoline
Install Date:	02/12/1959
Remove Date:	09/30/1990
Tank Release Detection:	Not reported
Pipe Realease Detection:	Not reported
Piping Material:	Unknown
Piping Type:	Not reported
Construction Material:	Unknown
Impressed Device:	No

Tank ID:	6
Tank Status:	**Removed from Ground**
Capacity:	1000
Product:	Used Oil
Install Date:	02/12/1959
Remove Date:	09/30/1990
Tank Release Detection:	Not reported
Pipe Realease Detection:	Not reported
Piping Material:	Unknown
Piping Type:	Not reported
Construction Material:	Unknown
Impressed Device:	No

C33
ENE
< 1/8
0.063 mi.
332 ft.

CLIFFORD VALET CLEANERS
2462 CLIFFORD
DETROIT, MI

Site 6 of 9 in cluster C

EDR Hist Cleaner **1009479080**
N/A

Relative:
Higher

Actual:
607 ft.

EDR Historical Cleaners:

Name:	CLIFFORD VALET
Year:	1940
Type:	CLOTHES PRESSERS AND CLEANERS
Name:	CLIFFORD VALET HAND LAUNDRY
Year:	1956
Type:	LAUNDRIES
Name:	CLIFFORD VALET CLEANERS
Year:	1965
Type:	CLEANERS AND DYERS

C34
ENE
< 1/8
0.063 mi.
333 ft.

MISKIN HYMAN M
2456 CLIFFORD
DETROIT, MI

Site 7 of 9 in cluster C

EDR Hist Cleaner **1009479076**
N/A

Relative:
Higher

Actual:
607 ft.

EDR Historical Cleaners:

Name:	MISKIN HYMAN M
Year:	1935
Type:	CLOTHES PRESSERS AND CLEANERS

C35
ENE
< 1/8
0.063 mi.
334 ft.

MISKIN HAROLD T
2454 CLIFFORD
DETROIT, MI

Site 8 of 9 in cluster C

EDR Hist Cleaner **1009479074**
N/A

Relative:
Higher

Actual:
607 ft.

EDR Historical Cleaners:

Name:	MISKIN HAROLD T
Year:	1931
Type:	CLOTHES PRESSERS AND CLEANERS

F36
SSE
< 1/8
0.064 mi.
338 ft.

BUNTS HOWARD
541 E VERNOR HWY
DETROIT, MI

Site 1 of 7 in cluster F

EDR Hist Cleaner **1009481502**
N/A

Relative:
Lower

Actual:
604 ft.

EDR Historical Cleaners:

Name:	BUNTS HOWARD
Year:	1940
Type:	CLOTHES PRESSERS AND CLEANERS

G37
NE
< 1/8
0.068 mi.
358 ft.

CLIFFORD VALET SFRVICE
2462 CLIFFORD ST
DETROIT, MI

Site 1 of 2 in cluster G

EDR Hist Cleaner **1009479081**
N/A

Relative:
Higher

Actual:
608 ft.

EDR Historical Cleaners:

Name:	CLIFFORD VALET SFRVICE
Year:	1970
Type:	CLEANERS AND DYERS

D38
NNE
< 1/8
0.071 mi.
374 ft.

GATEWAY GARDENS LLC
201 SIBLEY ST
DETROIT, MI 48201

Site 9 of 17 in cluster D

RCRA-CESQG **1014925071**
MIK720995813

Relative:
Higher

Actual:
609 ft.

RCRA-CESQG:

Date form received by agency:	06/14/2011
Facility name:	GATEWAY GARDENS LLC
Facility address:	201 SIBLEY ST DETROIT, MI 48201
EPA ID:	MIK720995813
Mailing address:	2043 S BEND AVE STE 132 SOUTH BEND, IN 46637
Contact:	KELLY MARTORANO
Contact address:	Not reported Not reported
Contact country:	US
Contact telephone:	(248) 879-2000
Contact email:	MARTORANO@MILLERCANFIELD.COM
EPA Region:	05
Classification:	Conditionally Exempt Small Quantity Generator
Description:	Handler: generates 100 kg or less of hazardous waste per calendar month, and accumulates 1000 kg or less of hazardous waste at any time; or generates 1 kg or less of acutely hazardous waste per calendar month, and accumulates at any time: 1 kg or less of acutely hazardous waste; or 100 kg or less of any residue or contaminated soil, waste or other debris resulting from the cleanup of a spill, into or on any land or water, of acutely hazardous waste; or generates 100 kg or less of any residue or contaminated soil, waste or other debris resulting from the cleanup of a spill, into or on any land or water, of acutely hazardous waste during any calendar month, and accumulates at any time: 1 kg or less of acutely hazardous waste; or 100 kg or less of any residue or contaminated soil, waste or other debris resulting from the cleanup of a spill, into or on any land or water, of acutely hazardous waste

Owner/Operator Summary:

Owner/operator name:	GATEWAY GARDENS LLC
Owner/operator address:	Not reported Not reported
Owner/operator country:	Not reported
Owner/operator telephone:	Not reported
Legal status:	Private
Owner/Operator Type:	Operator
Owner/Op start date:	09/09/2010
Owner/Op end date:	Not reported

GATEWAY GARDENS LLC (Continued) **1014925071**

Owner/operator name:	GATEWAY GARDENS LLC
Owner/operator address:	Not reported
	Not reported
Owner/operator country:	Not reported
Owner/operator telephone:	Not reported
Legal status:	Private
Owner/Operator Type:	Owner
Owner/Op start date:	09/09/2010
Owner/Op end date:	Not reported

Handler Activities Summary:

U.S. importer of hazardous waste:	No
Mixed waste (haz. and radioactive):	No
Recycler of hazardous waste:	No
Transporter of hazardous waste:	No
Treater, storer or disposer of HW:	No
Underground injection activity:	No
On-site burner exemption:	No
Furnace exemption:	No
Used oil fuel burner:	No
Used oil processor:	No
User oil refiner:	No
Used oil fuel marketer to burner:	No
Used oil Specification marketer:	No
Used oil transfer facility:	No
Used oil transporter:	No

. Waste code:	D001
. Waste name:	IGNITABLE WASTE

Violation Status: No violations found

D39 **DETROIT REPAIR INC** **MI LUST** **U003330198**
NE **2500 CLIFFORD ST** **MI UST** **N/A**
< 1/8 **DETROIT, MI 48201** **MI WDS**
0.075 mi.
395 ft. **Site 10 of 17 in cluster D**

Relative:
Higher

Actual:
609 ft.

LUST:

Facility ID:	00019361
Source:	STATE OF MICHIGAN
Owner Name:	Detroit Repair Inc
Owner Address:	10662 N Territorial Rd
Owner City,St,Zip:	Plymouth, MI 48170-5806
Owner Contact:	Not reported
Owner Phone:	(734) 459-5733
Country:	USA
District:	Region 1 - SE Michigan District Office
Site Name:	Detroit Repair Inc
Latitude:	42.33955
Longitude:	-83.05675
Date of Collection:	01/11/2001
Method of Collection:	Address Matching-House Number
Accuracy:	100
Accuracy Value Unit:	FEET
Horizontal Data:	NAD83
Point Line Area:	POINT
Desc Category:	Plant Entrance (Freight)

DETROIT REPAIR INC (Continued) **U003330198**

Leak Number:	C-0158-98
Release Date:	03/04/1998
Substance Released:	Gasoline
Release Status:	Closed
Release Closed Date:	07/28/1998

UST:

Facility ID:	00019361
Facility Type:	CLOSED
Owner Name:	DETROIT REPAIR INC
Owner Address:	10662 N TERRITORIAL RD
Owner City,St,Zip:	PLYMOUTH, MI 48170-5806
Owner Country:	USA
Owner Contact:	Not reported
Owner Phone:	(734) 459-5733
Contact:	ED LEMMING
Contact Phone:	(313) 963-6450
Date of Collection:	01/11/2001
Accuracy:	100
Accuracy Value Unit:	FEET
Horizontal Datum:	NAD83
Source:	STATE OF MICHIGAN
Point Line Area:	POINT
Desc Category:	Plant Entrance (Freight)
Method of Collection:	Address Matching-House Number
Latitude:	42.33955
Longitude:	-83.05675

Tank ID:	1
Tank Status:	**Removed from Ground**
Capacity:	6000
Product:	Gasoline
Install Date:	02/11/1969
Remove Date:	03/01/1998
Tank Release Detection:	Not reported
Pipe Realease Detection:	Not reported
Piping Material:	Bare Steel
Piping Type:	Not reported
Construction Material:	Asphalt Coated or Bare Steel
Impressed Device:	No

Tank ID:	2
Tank Status:	**Removed from Ground**
Capacity:	4000
Product:	Gasoline
Install Date:	02/11/1969
Remove Date:	03/01/1998
Tank Release Detection:	Not reported
Pipe Realease Detection:	Not reported
Piping Material:	Bare Steel
Piping Type:	Not reported
Construction Material:	Asphalt Coated or Bare Steel
Impressed Device:	No

WDS:

Site Id:	MIK470339516

DETROIT REPAIR INC (Continued) **U003330198**

WMD Id:	450917
Site Specific Name:	GATEWAY GARDENS LLC
Mailing Address:	2043 SOUTH BEND AVE
Mailing City/State/Zip:	46637
Mailing County:	Not reported

D40 **GATEWAY GARDENS, LLC** **MI BEA** **S110748320**
NE **2500 CLIFFORD STREET, 201 SIBLEY STREET** **N/A**
< 1/8 **DETROIT, MI 48201**
0.075 mi.
395 ft. **Site 11 of 17 in cluster D**

Relative:
Higher

Actual:
609 ft.

BEA:

Secondary Address:	2520 Cass Street
BEA Number:	4678
District:	Southeast MI
Date Received:	01/18/2011
Submitter Name:	Gateway Gardens, LLC
Petition Determination:	No Request
Petition Disclosure:	0
Category:	Not reported
Determination 20107A:	No Request
Reviewer:	thorntop
Division Assigned:	RRD

D41 **GATEWAY GARDENS** **MI INVENTORY** **S114031751**
NE **2500 CLIFFORD, 2520 CASS AND 201 SIBLEY** **N/A**
< 1/8 **DETROIT, MI**
0.075 mi.
395 ft. **Site 12 of 17 in cluster D**

Relative:
Higher

Actual:
609 ft.

INVENTORY:

Bea Number:	Not reported
Township:	Detroit
District:	Southeast MI
Data Source:	Part 201
Latitude:	42.339650
Longitude:	-83.057050

D42 **GATEWAY GARDENS, LLC** **MI INVENTORY** **S114031750**
NE **2500 CLIFFORD STREET, 201 SIBLEY STREET 2520 CASS STREET** **N/A**
< 1/8 **WAYNE (County), MI 48201**
0.075 mi.
395 ft. **Site 13 of 17 in cluster D**

Relative:
Higher

Actual:
609 ft.

INVENTORY:

Bea Number:	201104678LV
Township:	Detroit
District:	Southeast MI
Data Source:	BEA
Latitude:	42.339650
Longitude:	-83.057050

D43 NE < 1/8 0.075 mi. 395 ft. | **HOWELL FRED H**
2500 CLIFFORD
DETROIT, MI | **EDR Hist Auto** | **1009490096**
N/A

Site 14 of 17 in cluster D

Relative: Higher

Actual: 609 ft.

EDR Historical Auto Stations:

Name:	HOWELL FRED H
Year:	1940
Type:	GASOLINE AND OIL SERVICE STATIONS

D44 NE < 1/8 0.075 mi. 395 ft. | **RUFF BROS SERVICE**
2500 CLIFFORD ST
DETROIT, MI | **EDR Hist Auto** | **1009490097**
N/A

Site 15 of 17 in cluster D

Relative: Higher

Actual: 609 ft.

EDR Historical Auto Stations:

Name:	RUFF BROS SERVICE
Year:	1970
Type:	GASOLINE STATIONS

D45 NE < 1/8 0.075 mi. 395 ft. | **GATEWAY GARDENS LLC**
2500 CLIFFORD ST
DETROIT, MI 48201 | **RCRA-CESQG** | **1014924880**
MIK470339516

Site 16 of 17 in cluster D

Relative: Higher

Actual: 609 ft.

RCRA-CESQG:

Date form received by agency:	06/13/2011
Facility name:	GATEWAY GARDENS LLC
Facility address:	2500 CLIFFORD ST DETROIT, MI 48201
EPA ID:	MIK470339516
Mailing address:	2043 SOUTH BEND AVE #132 SOUTH BEND, IN 46637
Contact:	KELLY MARTORANO
Contact address:	Not reported Not reported
Contact country:	US
Contact telephone:	(248) 879-2000
Contact email:	MARTORANO@MILLERCANFIELD.COM
EPA Region:	05
Classification:	Conditionally Exempt Small Quantity Generator
Description:	Handler: generates 100 kg or less of hazardous waste per calendar month, and accumulates 1000 kg or less of hazardous waste at any time; or generates 1 kg or less of acutely hazardous waste per calendar month, and accumulates at any time: 1 kg or less of acutely hazardous waste; or 100 kg or less of any residue or contaminated soil, waste or other debris resulting from the cleanup of a spill, into or on any land or water, of acutely hazardous waste; or generates 100 kg or less of any residue or contaminated soil, waste or other debris resulting from the cleanup of a spill, into or on any land or water, of acutely hazardous waste during any calendar month, and accumulates at any time: 1 kg or less of acutely hazardous waste; or 100 kg or less of any residue or contaminated soil, waste or other debris resulting from the cleanup of a spill, into or on any land or water, of acutely

GATEWAY GARDENS LLC (Continued) **1014924880**

hazardous waste

Owner/Operator Summary:

Owner/operator name:	GATEWAY GARDENS LLC
Owner/operator address:	Not reported
	Not reported
Owner/operator country:	Not reported
Owner/operator telephone:	Not reported
Legal status:	Private
Owner/Operator Type:	Operator
Owner/Op start date:	06/13/2011
Owner/Op end date:	Not reported

Owner/operator name:	GATEWAY GARDENS LLC
Owner/operator address:	Not reported
	Not reported
Owner/operator country:	Not reported
Owner/operator telephone:	Not reported
Legal status:	Private
Owner/Operator Type:	Owner
Owner/Op start date:	06/13/2011
Owner/Op end date:	Not reported

Handler Activities Summary:

U.S. importer of hazardous waste:	No
Mixed waste (haz. and radioactive):	No
Recycler of hazardous waste:	No
Transporter of hazardous waste:	No
Treater, storer or disposer of HW:	No
Underground injection activity:	No
On-site burner exemption:	No
Furnace exemption:	No
Used oil fuel burner:	No
Used oil processor:	No
User oil refiner:	No
Used oil fuel marketer to burner:	No
Used oil Specification marketer:	No
Used oil transfer facility:	No
Used oil transporter:	No

. Waste code:	D001
. Waste name:	IGNITABLE WASTE

Violation Status: No violations found

F46 **CITY SERVICE GARAGE** **EDR Hist Auto** **1009493425**
South **577 E VERNOR HWY** **N/A**
< 1/8 **DETROIT, MI**
0.078 mi.
412 ft. **Site 2 of 7 in cluster F**

Relative:
Lower

Actual:
603 ft.

EDR Historical Auto Stations:

Name:	BURNSIDE HENRY
Year:	1931
Type:	AUTOMOBILE REPAIRING

Name:	CITY SERVICE GARAGE
Year:	1935

CITY SERVICE GARAGE (Continued) **1009493425**

Type: AUTOMOBILE GARAGES

47
WSW
< 1/8
0.078 mi.
413 ft.

2421 SECOND AVENUE
2421 SECOND AVENUE
DETRIOT, MI 48201

MI INVENTORY **S118188583**
N/A

Relative:
Lower

Actual:
604 ft.

INVENTORY:

Bea Number:	Not reported
Township:	Detroit
District:	Southeast MI
Data Source:	Part 201
Latitude:	Not reported
Longitude:	Not reported

F48
South
< 1/8
0.079 mi.
415 ft.

CITY SERVICE CO
581 E VERNOR HWY
DETROIT, MI

Site 3 of 7 in cluster F

EDR Hist Auto **1009493451**
N/A

Relative:
Lower

Actual:
602 ft.

EDR Historical Auto Stations:

Name:	CITY SERVICE CO
Year:	1940
Type:	GASOLINE AND OIL SERVICE STATIONS

H49
ESE
< 1/8
0.081 mi.
430 ft.

A T T S & L INC
2310 CASS AVE
DETROIT, MI 48201

Site 1 of 8 in cluster H

RCRA-CESQG **1010785423**
MIK718279557

Relative:
Lower

Actual:
604 ft.

RCRA-CESQG:

Date form received by agency:	01/11/2008
Facility name:	A T T S & L INC
Facility address:	2310 CASS AVE DETROIT, MI 48201
EPA ID:	MIK718279557
Mailing address:	575 ELMWOOD DR TROY, MI 48083
Contact:	JAMES FERNS
Contact address:	2310 CASS AVE DETROIT, MI 48201
Contact country:	US
Contact telephone:	(248) 588-5200
Contact email:	Not reported
EPA Region:	05
Classification:	Conditionally Exempt Small Quantity Generator
Description:	Handler: generates 100 kg or less of hazardous waste per calendar month, and accumulates 1000 kg or less of hazardous waste at any time; or generates 1 kg or less of acutely hazardous waste per calendar month, and accumulates at any time: 1 kg or less of acutely hazardous waste; or 100 kg or less of any residue or contaminated soil, waste or other debris resulting from the cleanup of a spill, into or on any

A T T S & L INC (Continued) **1010785423**

land or water, of acutely hazardous waste; or generates 100 kg or less of any residue or contaminated soil, waste or other debris resulting from the cleanup of a spill, into or on any land or water, of acutely hazardous waste during any calendar month, and accumulates at any time: 1 kg or less of acutely hazardous waste; or 100 kg or less of any residue or contaminated soil, waste or other debris resulting from the cleanup of a spill, into or on any land or water, of acutely hazardous waste

Owner/Operator Summary:

Owner/operator name:	A T T S & L INC
Owner/operator address:	Not reported
	Not reported
Owner/operator country:	Not reported
Owner/operator telephone:	Not reported
Legal status:	Private
Owner/Operator Type:	Owner
Owner/Op start date:	10/01/1995
Owner/Op end date:	Not reported

Owner/operator name:	A T T S & L INC
Owner/operator address:	Not reported
	Not reported
Owner/operator country:	Not reported
Owner/operator telephone:	Not reported
Legal status:	Private
Owner/Operator Type:	Operator
Owner/Op start date:	10/01/1995
Owner/Op end date:	Not reported

Handler Activities Summary:

U.S. importer of hazardous waste:	No
Mixed waste (haz. and radioactive):	No
Recycler of hazardous waste:	No
Transporter of hazardous waste:	No
Treater, storer or disposer of HW:	No
Underground injection activity:	No
On-site burner exemption:	No
Furnace exemption:	No
Used oil fuel burner:	No
Used oil processor:	No
User oil refiner:	No
Used oil fuel marketer to burner:	No
Used oil Specification marketer:	No
Used oil transfer facility:	No
Used oil transporter:	No

. Waste code: D001
. Waste name: IGNITABLE WASTE

Violation Status: No violations found

C50 East < 1/8 0.081 mi. 430 ft. | **MI DEPT/TRANSPORTATION**
I 75 UNDER CLIFFORD ST
DETROIT, MI 48231 | **RCRA NonGen / NLR** | **1001220138**
MIR000031112

Site 9 of 9 in cluster C

Relative: Lower

Actual: 604 ft.

RCRA NonGen / NLR:

Date form received by agency:	04/12/2001
Facility name:	MI DEPT/TRANSPORTATION
Facility address:	I 75 UNDER CLIFFORD ST DETROIT, MI 48231
EPA ID:	MIR000031112
Mailing address:	723 ROSA PARKS BLVD DETROIT, MI 48216
Contact:	JOSEPH PACELLA
Contact address:	I 75 UNDER CLIFFORD ST DETROIT, MI 48231
Contact country:	US
Contact telephone:	(313) 965-6350
Contact email:	Not reported
EPA Region:	05
Classification:	Non-Generator
Description:	Handler: Non-Generators do not presently generate hazardous waste

Owner/Operator Summary:

Owner/operator name:	MICH DEPT OF TRANSPORTATION
Owner/operator address:	Not reported Not reported
Owner/operator country:	Not reported
Owner/operator telephone:	Not reported
Legal status:	State
Owner/Operator Type:	Owner
Owner/Op start date:	01/01/1901
Owner/Op end date:	Not reported

Owner/operator name:	MICH DEPT OF TRANSPORTATION
Owner/operator address:	Not reported Not reported
Owner/operator country:	Not reported
Owner/operator telephone:	Not reported
Legal status:	State
Owner/Operator Type:	Operator
Owner/Op start date:	01/01/1901
Owner/Op end date:	Not reported

Handler Activities Summary:

U.S. importer of hazardous waste:	No
Mixed waste (haz. and radioactive):	No
Recycler of hazardous waste:	No
Transporter of hazardous waste:	No
Treater, storer or disposer of HW:	No
Underground injection activity:	No
On-site burner exemption:	No
Furnace exemption:	No
Used oil fuel burner:	No
Used oil processor:	No
User oil refiner:	No
Used oil fuel marketer to burner:	No

MI DEPT/TRANSPORTATION (Continued) **1001220138**

Used oil Specification marketer: No
Used oil transfer facility: No
Used oil transporter: No

. Waste code: D001
. Waste name: IGNITABLE WASTE

Historical Generators:
Date form received by agency: 03/16/1998
Site name: MI DEPT/TRANSPORTATION
Classification: Small Quantity Generator

. Waste code: D001
. Waste name: IGNITABLE WASTE

Violation Status: No violations found

I51 **MICHIGAN CHRONICLE PROPERTY** **MI INVENTORY** **S117977787**
NNW **479 LEDYARD STREET** **N/A**
< 1/8 **WAYNE (County), MI 48201**
0.082 mi.
431 ft. **Site 1 of 5 in cluster I**

Relative:
Higher

Actual:
610 ft.

INVENTORY:
Bea Number: 201506515LV
Township: Detroit
District: Southeast MI
Data Source: BEA
Latitude: Not reported
Longitude: Not reported

H52 **CLIFFORD HAND LAUNDRY** **EDR Hist Cleaner** **1009478949**
East **2334 CLIFFORD** **N/A**
< 1/8 **DETROIT, MI**
0.087 mi.
461 ft. **Site 2 of 8 in cluster H**

Relative:
Lower

Actual:
604 ft.

EDR Historical Cleaners:
Name: CLIFFORD HAND LAUNDRY
Year: 1931
Type: LAUNDRIES-HAND

Name: CLIFFORD HAND LAUNDRY
Year: 1935
Type: LAUNDRIES-HAND

Name: CLIFFORD HAND LAUNDRY
Year: 1940
Type: LAUNDRIES-HAND

H53 ESE < 1/8 0.087 mi. 462 ft. — **MULLER JOS**, **2315 CLIFFORD**, **DETROIT, MI** — **EDR Hist Cleaner** — **1009478918** / **N/A**

Site 3 of 8 in cluster H

Relative: Lower
Actual: 604 ft.

EDR Historical Cleaners:

Name:	MULLER JOS
Year:	1931
Type:	CLOTHES PRESSERS AND CLEANERS

F54 South < 1/8 0.090 mi. 474 ft. — **MCCANN MICHL J**, **609 E VERNOR HWY**, **DETROIT, MI** — **EDR Hist Auto** — **1009493709** / **N/A**

Site 4 of 7 in cluster F

Relative: Lower
Actual: 601 ft.

EDR Historical Auto Stations:

Name:	MCCANN MICHL J
Year:	1935
Type:	GASOLINE AND OIL SERVICE STATIONS
Name:	MCCANN MICHL J
Year:	1940
Type:	GASOLINE AND OIL SERVICE STATIONS

H55 East < 1/8 0.090 mi. 475 ft. — **AZALIA CITY CAB**, **206 FISCHER FREEWAY**, **DETROIT, MI 48201** — **RCRA NonGen / NLR**, **FINDS**, **ECHO** — **1000283813** / **MID985579291**

Site 4 of 8 in cluster H

Relative: Lower
Actual: 604 ft.

RCRA NonGen / NLR:

Date form received by agency:	09/17/1998
Facility name:	AZALIA CITY CAB
Facility address:	206 FISCHER FREEWAY DETROIT, MI 48201
EPA ID:	MID985579291
Mailing address:	206 FISHER RD DETROIT, MI 48201
Contact:	MCCOY STERLING
Contact address:	206 FISCHER FREEWAY DETROIT, MI 48201
Contact country:	US
Contact telephone:	(313) 963-0188
Contact email:	Not reported
EPA Region:	05
Classification:	Non-Generator
Description:	Handler: Non-Generators do not presently generate hazardous waste

Owner/Operator Summary:

Owner/operator name:	WINGATE EDDIE AND JAMES
Owner/operator address:	Not reported Not reported
Owner/operator country:	Not reported
Owner/operator telephone:	Not reported
Legal status:	Private
Owner/Operator Type:	Owner

AZALIA CITY CAB (Continued) **1000283813**

Owner/Op start date: 01/01/1970
Owner/Op end date: Not reported

Owner/operator name: WINGATE EDDIE AND JAMES
Owner/operator address: Not reported
Not reported
Owner/operator country: Not reported
Owner/operator telephone: Not reported
Legal status: Private
Owner/Operator Type: Operator
Owner/Op start date: 01/01/1970
Owner/Op end date: Not reported

Handler Activities Summary:
U.S. importer of hazardous waste: No
Mixed waste (haz. and radioactive): No
Recycler of hazardous waste: No
Transporter of hazardous waste: No
Treater, storer or disposer of HW: No
Underground injection activity: No
On-site burner exemption: No
Furnace exemption: No
Used oil fuel burner: No
Used oil processor: No
User oil refiner: No
Used oil fuel marketer to burner: No
Used oil Specification marketer: No
Used oil transfer facility: No
Used oil transporter: No

. Waste code: D001
. Waste name: IGNITABLE WASTE

Historical Generators:
Date form received by agency: 05/02/1990
Site name: AZALIA CITY CAB
Classification: Small Quantity Generator

. Waste code: D001
. Waste name: IGNITABLE WASTE

Violation Status: No violations found

FINDS:

Registry ID: 110003640203

Environmental Interest/Information System
RCRAInfo is a national information system that supports the Resource Conservation and Recovery Act (RCRA) program through the tracking of events and activities related to facilities that generate, transport, and treat, store, or dispose of hazardous waste. RCRAInfo allows RCRA program staff to track the notification, permit, compliance, and corrective action activities required under RCRA.

AZALIA CITY CAB (Continued) **1000283813**

ECHO:
Envid: 1000283813
Registry ID: 110003640203
DFR URL: http://echo.epa.gov/detailed_facility_report?fid=110003640203

H56
ESE
< 1/8
0.092 mi.
486 ft.

MAJESTIC CLEANERS **EDR Hist Cleaner** **1009478921**
2316 CLIFFORD **N/A**
DETROIT, MI

Site 5 of 8 in cluster H

Relative:
Lower

Actual:
604 ft.

EDR Historical Cleaners:

Name: MAJESTIC CLEANERS
Year: 1931
Type: CLOTHES PRESSERS AND CLEANERS

Name: MAJESTIC CLEANERS
Year: 1935
Type: CLOTHES PRESSERS AND CLEANERS

Name: MAJESTIC CLEANERS
Year: 1940
Type: CLOTHES PRESSERS AND CLEANERS

Name: CLIFFORD CLEANERS AND TAILORS
Year: 1956
Type: CLEANERS AND DYERS

I57
NW
< 1/8
0.092 mi.
486 ft.

COMERICA BANK **MI INVENTORY** **S114033498**
2600 SECOND AVENUE **N/A**
WAYNE (County), MI 48201

Site 2 of 5 in cluster I

Relative:
Higher

Actual:
610 ft.

INVENTORY:
Bea Number: 200803952LV
Township: Detroit
District: Southeast MI
Data Source: BEA
Latitude: Not reported
Longitude: Not reported

I58
NW
< 1/8
0.092 mi.
486 ft.

COMERICA BANK **MI BEA** **S109171415**
2600 SECOND AVENUE **N/A**
DETROIT, MI 48201

Site 3 of 5 in cluster I

Relative:
Higher

Actual:
610 ft.

BEA:
Secondary Address: Not reported
BEA Number: 3952
District: Southeast MI
Date Received: 07/17/2008
Submitter Name: Comerica Bank

COMERICA BANK (Continued) **S109171415**

Petition Determination: No Request
Petition Disclosure: 0
Category: No Hazardous Substance(s)
Determination 20107A: No Request
Reviewer: thorntop
Division Assigned: RRD

J59
SSE
< 1/8
0.093 mi.
490 ft.

DETROIT STEAM CARPET CLEANING WORKS **EDR Hist Cleaner** **1009480903**
454 COLUMBIA W **N/A**
DETROIT, MI

Site 1 of 7 in cluster J

Relative:
Lower

Actual:
603 ft.

EDR Historical Cleaners:
Name: DETROIT STEAM CARPET CLEANING WORKS
Year: 1921
Type: CARPET CLEANING WORKS

D60
North
< 1/8
0.095 mi.
503 ft.

RICHMAN DAVID **EDR Hist Cleaner** **1009479250**
2615 CASS AVE **N/A**
DETROIT, MI

Site 17 of 17 in cluster D

Relative:
Higher

Actual:
610 ft.

EDR Historical Cleaners:
Name: RICHMAN DAVID
Year: 1921
Type: LAUNDRIES

Name: MALLEY IDA MRS
Year: 1926
Type: LAUNDRIES

Name: FREDENTHAL ROBT
Year: 1931
Type: CLOTHES PRESSERS AND CLEANERS

E61
SW
< 1/8
0.095 mi.
503 ft.

HALE ELIZ MRS **EDR Hist Cleaner** **1009482192**
650 W VERNOR HWY **N/A**
DETROIT, MI

Site 2 of 2 in cluster E

Relative:
Lower

Actual:
601 ft.

EDR Historical Cleaners:
Name: KOSSACK ISADORE
Year: 1931
Type: LAUNDRIES-HAND

Name: HALE ELIZ MRS
Year: 1940
Type: CLOTHES PRESSERS AND CLEANERS

G62 NE < 1/8 0.098 mi. 517 ft. | **MAGNOLIA PROPERTY** | **MI INVENTORY** | **S117440458** | **N/A**

136 HENRY, 66 SIBLEY, 141 SIBLEY, 2540 PARK AVE., 2600/2616
WAYNE (County), MI 48201

Site 2 of 2 in cluster G

Relative: Higher

Actual: 609 ft.

INVENTORY:

Bea Number:	201406237LV
Township:	Detroit
District:	Southeast MI
Data Source:	BEA
Latitude:	Not reported
Longitude:	Not reported

F63 SSE < 1/8 0.099 mi. 521 ft. | **OLYMPIA DEVELOPMENT OF MICHIGAN LLC** | **RCRA NonGen / NLR** | **1012181127** | **MIK827398124**

481 W COLUMBIA ST
DETROIT, MI 48201

Site 5 of 7 in cluster F

Relative: Lower

Actual: 603 ft.

RCRA NonGen / NLR:

Date form received by agency:	05/27/2010
Facility name:	OLYMPIA DEVELOPMENT OF MICHIGAN LLC
Facility address:	481 W COLUMBIA ST DETROIT, MI 48201
EPA ID:	MIK827398124
Mailing address:	2211 WOODWARD AVE DETROIT, MI 48201
Contact:	STEWART BEAL
Contact address:	481 W COLUMBIA ST DETROIT, MI 48201
Contact country:	US
Contact telephone:	(734) 662-6133
Contact email:	Not reported
EPA Region:	05
Land type:	Private
Classification:	Non-Generator
Description:	Handler: Non-Generators do not presently generate hazardous waste

Owner/Operator Summary:

Owner/operator name:	OLYMPIA DEVELOPMENT OF MICHIGAN LLC
Owner/operator address:	Not reported Not reported
Owner/operator country:	Not reported
Owner/operator telephone:	Not reported
Legal status:	Private
Owner/Operator Type:	Owner
Owner/Op start date:	07/30/1997
Owner/Op end date:	Not reported

Owner/operator name:	OLYMPIA DEVELOPMENT OF MICHIGAN LLC
Owner/operator address:	Not reported Not reported
Owner/operator country:	Not reported
Owner/operator telephone:	Not reported
Legal status:	Private
Owner/Operator Type:	Operator
Owner/Op start date:	07/30/1997
Owner/Op end date:	Not reported

OLYMPIA DEVELOPMENT OF MICHIGAN LLC (Continued) **1012181127**

Handler Activities Summary:

U.S. importer of hazardous waste:	No
Mixed waste (haz. and radioactive):	No
Recycler of hazardous waste:	No
Transporter of hazardous waste:	No
Treater, storer or disposer of HW:	No
Underground injection activity:	No
On-site burner exemption:	No
Furnace exemption:	No
Used oil fuel burner:	No
Used oil processor:	No
User oil refiner:	No
Used oil fuel marketer to burner:	No
Used oil Specification marketer:	No
Used oil transfer facility:	No
Used oil transporter:	No

. Waste code: D001
. Waste name: IGNITABLE WASTE

Historical Generators:

Date form received by agency:	03/13/2009
Site name:	OLYMPIA DEVELOPMENT OF MICHIGAN LLC
Classification:	Small Quantity Generator

. Waste code: D001
. Waste name: IGNITABLE WASTE

Violation Status: No violations found

Evaluation Action Summary:

Evaluation date:	05/13/2009
Evaluation:	COMPLIANCE EVALUATION INSPECTION ON-SITE
Area of violation:	Not reported
Date achieved compliance:	Not reported
Evaluation lead agency:	State

J64 **COLUMBIA GARAGE** **EDR Hist Auto** **1009492422**
SSE **455 COLUMBIA** **N/A**
< 1/8 **DETROIT, MI**
0.100 mi.
529 ft. **Site 2 of 7 in cluster J**

Relative:
Lower

Actual:
603 ft.

EDR Historical Auto Stations:

Name:	COLUMBIA GARAGE
Year:	1935
Type:	AUTOMOBILE REPAIRING

J65 SSE < 1/8 0.100 mi. 529 ft. | **FILM EXCHANGE PUBLIC GARAGE** | **EDR Hist Auto** | **1009492424**
455 W COLUMBIA | **N/A**
DETROIT, MI

Site 3 of 7 in cluster J

Relative: Lower

Actual: 603 ft.

EDR Historical Auto Stations:

Name:	FILM EXCHANGE PUBLIC GARAGE
Year:	1931
Type:	AUTOMOBILE GARAGES
Name:	COLUMBIA GARAGE
Year:	1940
Type:	AUTOMOBILE GARAGES

J66 SSE < 1/8 0.101 mi. 533 ft. | **FILM EXCHANGE PUBLIC GARAGE** | **EDR Hist Auto** | **1009492349**
449 W COLUMBIA | **N/A**
DETROIT, MI

Site 4 of 7 in cluster J

Relative: Lower

Actual: 603 ft.

EDR Historical Auto Stations:

Name:	FILM EXCHANGE PUBLIC GARAGE
Year:	1931
Type:	AUTOMOBILE GARAGES

K67 WNW < 1/8 0.101 mi. 533 ft. | **FORMER EDISON BUILDING** | **MI UST** | **U003868339**
633-634 LEDYARD AVE | **N/A**
DETROIT, MI 48118

Site 1 of 2 in cluster K

Relative: Higher

Actual: 609 ft.

UST:

Facility ID:	00041191
Facility Type:	CLOSED
Owner Name:	GROHS LLC
Owner Address:	325 WILKINSON STAPT 239
Owner City,St,Zip:	CHELSEA, MI 48118-1549
Owner Country:	USA
Owner Contact:	Not reported
Owner Phone:	773-550-7953
Contact:	Robert Smith
Contact Phone:	313-376-8996
Date of Collection:	Not reported
Accuracy:	15
Accuracy Value Unit:	METERS
Horizontal Datum:	NAD83
Source:	STATE OF MICHIGAN
Point Line Area:	POINT
Desc Category:	Not reported
Method of Collection:	Interpolation-Map
Latitude:	42.33971
Longitude:	-83.06036
Tank ID:	1
Tank Status:	**Removed from Ground**
Capacity:	6000
Product:	unkown

FORMER EDISON BUILDING (Continued) **U003868339**

Install Date:	Not reported
Remove Date:	06/12/2002
Tank Release Detection:	Not reported
Pipe Realease Detection:	Not reported
Piping Material:	Unknown
Piping Type:	Suction: No Valve At Tank
Construction Material:	Unknown
Impressed Device:	No

Tank ID:	2
Tank Status:	**Removed from Ground**
Capacity:	10000
Product:	unkown
Install Date:	Not reported
Remove Date:	06/12/2002
Tank Release Detection:	Not reported
Pipe Realease Detection:	Not reported
Piping Material:	Unknown
Piping Type:	Suction: No Valve At Tank
Construction Material:	Unknown
Impressed Device:	No

K68 **WNW** **< 1/8** **0.101 mi.** **533 ft.**

DETROIT GARAGES **EDR Hist Auto** **1009493930**
633 LEDYARD **N/A**
DETROIT, MI

Site 2 of 2 in cluster K

Relative: Higher

Actual: 609 ft.

EDR Historical Auto Stations:

Name:	DETROIT GARAGES
Year:	1935
Type:	AUTOMOBILE GARAGES

J69 **SE** **< 1/8** **0.102 mi.** **538 ft.**

SPLANE ELECTRIC SUPPLY CO **MI LUST** **U001148431**
439 E COLUMBIA **MI UST** **N/A**
DETROIT, MI 48112

Site 5 of 7 in cluster J

Relative: Lower

Actual: 603 ft.

LUST:

Facility ID:	00037061
Source:	STATE OF MICHIGAN
Owner Name:	Splane Electric Supply Co
Owner Address:	PO Box 790
Owner City,St,Zip:	Belleville, MI 48112-0790
Owner Contact:	Not reported
Owner Phone:	(734) 957-5500
Country:	USA
District:	Region 1 - SE Michigan District Office
Site Name:	Splane Electric Supply Co.
Latitude:	42.34045
Longitude:	-83.04731
Date of Collection:	01/11/2001
Method of Collection:	Address Matching-House Number
Accuracy:	100

SPLANE ELECTRIC SUPPLY CO (Continued) **U001148431**

Accuracy Value Unit: FEET
Horizontal Data: NAD83
Point Line Area: POINT
Desc Category: Plant Entrance (Freight)

Leak Number: C-2065-92
Release Date: 11/19/1992
Substance Released: Diesel
Release Status: Closed
Release Closed Date: 04/17/1995

UST:
Facility ID: 00037061
Facility Type: CLOSED
Owner Name: SPLANE ELECTRIC SUPPLY CO
Owner Address: PO BOX 790
Owner City,St,Zip: BELLEVILLE, MI 48112-0790
Owner Country: USA
Owner Contact: Not reported
Owner Phone: (734) 957-5500
Contact: LINDA ROBBINS
Contact Phone: (734) 957-5500
Date of Collection: 01/11/2001
Accuracy: 100
Accuracy Value Unit: FEET
Horizontal Datum: NAD83
Source: STATE OF MICHIGAN
Point Line Area: POINT
Desc Category: Plant Entrance (Freight)
Method of Collection: Address Matching-House Number
Latitude: 42.34045
Longitude: -83.04731

Tank ID: 1
Tank Status: Removed from Ground
Capacity: 2000
Product: Diesel
Install Date: 01/01/1976
Remove Date: 11/19/1992
Tank Release Detection: Not reported
Pipe Realease Detection: Not reported
Piping Material: Galvanized Steel
Piping Type: Suction: No Valve At Tank
Construction Material: Asphalt Coated or Bare Steel
Impressed Device: No

J70 **SPLANE ELECTRIC** **RCRA-CESQG** **1004725187**
SE **439 W COLUMBIA ST** **FINDS** **MIR000033274**
< 1/8 **DETROIT, MI 48201** **ECHO**
0.102 mi.
538 ft. **Site 6 of 7 in cluster J**

Relative:
Lower

Actual:
603 ft.

RCRA-CESQG:
Date form received by agency: 07/14/1998
Facility name: SPLANE ELECTRIC
Facility address: 439 W COLUMBIA ST
DETROIT, MI 48201
EPA ID: MIR000033274

SPLANE ELECTRIC (Continued) **1004725187**

Mailing address:	38955 HILLS TECH DR FARMINGTON HILLS, MI 48331
Contact:	EDDIE CHABAAN
Contact address:	439 W COLUMBIA ST DETROIT, MI 48201
Contact country:	US
Contact telephone:	(248) 553-6300
Contact email:	Not reported
EPA Region:	05
Classification:	Conditionally Exempt Small Quantity Generator
Description:	Handler: generates 100 kg or less of hazardous waste per calendar month, and accumulates 1000 kg or less of hazardous waste at any time; or generates 1 kg or less of acutely hazardous waste per calendar month, and accumulates at any time: 1 kg or less of acutely hazardous waste; or 100 kg or less of any residue or contaminated soil, waste or other debris resulting from the cleanup of a spill, into or on any land or water, of acutely hazardous waste; or generates 100 kg or less of any residue or contaminated soil, waste or other debris resulting from the cleanup of a spill, into or on any land or water, of acutely hazardous waste during any calendar month, and accumulates at any time: 1 kg or less of acutely hazardous waste; or 100 kg or less of any residue or contaminated soil, waste or other debris resulting from the cleanup of a spill, into or on any land or water, of acutely hazardous waste

Owner/Operator Summary:

Owner/operator name:	DETROIT/WAYNE COUNTY STADIUM AUTHORITY
Owner/operator address:	Not reported Not reported
Owner/operator country:	Not reported
Owner/operator telephone:	Not reported
Legal status:	County
Owner/Operator Type:	Owner
Owner/Op start date:	01/01/1970
Owner/Op end date:	Not reported

Owner/operator name:	DETROIT/WAYNE COUNTY STADIUM AUTHORITY
Owner/operator address:	Not reported Not reported
Owner/operator country:	Not reported
Owner/operator telephone:	Not reported
Legal status:	County
Owner/Operator Type:	Operator
Owner/Op start date:	01/01/1970
Owner/Op end date:	Not reported

Handler Activities Summary:

U.S. importer of hazardous waste:	No
Mixed waste (haz. and radioactive):	No
Recycler of hazardous waste:	No
Transporter of hazardous waste:	No
Treater, storer or disposer of HW:	No
Underground injection activity:	No
On-site burner exemption:	No
Furnace exemption:	No
Used oil fuel burner:	No

SPLANE ELECTRIC (Continued) **1004725187**

Used oil processor: No
User oil refiner: No
Used oil fuel marketer to burner: No
Used oil Specification marketer: No
Used oil transfer facility: No
Used oil transporter: No

. Waste code: D001
. Waste name: IGNITABLE WASTE

Violation Status: No violations found

FINDS:

Registry ID: 110003706696

Environmental Interest/Information System
RCRAInfo is a national information system that supports the Resource Conservation and Recovery Act (RCRA) program through the tracking of events and activities related to facilities that generate, transport, and treat, store, or dispose of hazardous waste. RCRAInfo allows RCRA program staff to track the notification, permit, compliance, and corrective action activities required under RCRA.

ECHO:
Envid: 1004725187
Registry ID: 110003706696
DFR URL: http://echo.epa.gov/detailed_facility_report?fid=110003706696

F71 **BLUE BIRD LAUNDRY** **EDR Hist Cleaner** **1009481612**
South **557 E COLUMBIA AVE** **N/A**
< 1/8 **DETROIT, MI**
0.104 mi.
550 ft. **Site 6 of 7 in cluster F**

Relative:
Lower

Actual:
603 ft.

EDR Historical Cleaners:
Name: BLUE BIRD LAUNDRY
Year: 1926
Type: LAUNDRIES

F72 **SMITH MARY J MRS** **EDR Hist Cleaner** **1009481671**
South **569 E COLUMBIA** **N/A**
< 1/8 **DETROIT, MI**
0.107 mi.
565 ft. **Site 7 of 7 in cluster F**

Relative:
Lower

Actual:
603 ft.

EDR Historical Cleaners:
Name: SMITH MARY J MRS
Year: 1931
Type: LAUNDRIES-HAND

Name: COX HATTIE
Year: 1935
Type: LAUNDRIES-HAND

I73
NNW
< 1/8
0.108 mi.
568 ft.

GOLD SAML
417 LEDYARD
DETROIT, MI

EDR Hist Cleaner **1009480600**
N/A

Site 4 of 5 in cluster I

Relative:
Higher

Actual:
610 ft.

EDR Historical Cleaners:

Name:	SHERINIAN HERMINA
Year:	1935
Type:	CLOTHES PRESSERS AND CLEANERS
Name:	GOLD SAML
Year:	1940
Type:	CLOTHES PRESSERS AND CLEANERS

I74
NNW
< 1/8
0.108 mi.
571 ft.

LEDYARD GARAGE CO
447 LEDYARD
DETROIT, MI

EDR Hist Auto **1009492334**
N/A

Site 5 of 5 in cluster I

Relative:
Higher

Actual:
610 ft.

EDR Historical Auto Stations:

Name:	LEDYARD GARAGE CO
Year:	1921
Type:	AUTOMOBILE GARAGES

L75
NNE
< 1/8
0.110 mi.
580 ft.

2606 CLIFFORD ST
DETROIT, MI 48201

EDR Hist Cleaner **1015030169**
N/A

Site 1 of 5 in cluster L

Relative:
Higher

Actual:
610 ft.

EDR Historical Cleaners:

Name:	JOHNSONS LAUNDROMAT
Year:	2002
Address:	2606 CLIFFORD ST
Name:	JOHNSONS LAUNDROMAT
Year:	2004
Address:	2606 CLIFFORD ST

L76
NNE
< 1/8
0.111 mi.
584 ft.

TEMPLE COMMONS, LLC
2600 CLIFFORD STREET
WAYNE (County), MI 48201

MI INVENTORY **S114039057**
N/A

Site 2 of 5 in cluster L

Relative:
Higher

Actual:
610 ft.

INVENTORY:

Bea Number:	201004439LV
Township:	Detroit
District:	Southeast MI
Data Source:	BEA
Latitude:	Not reported
Longitude:	Not reported

L77 NNE < 1/8 0.111 mi. 584 ft. | **TEMPLE COMMONS, LLC**
2600 CLIFFORD STREET
DETROIT, MI 48201 | **MI BEA** | **S110300938**
MI WDS | **N/A**

Site 3 of 5 in cluster L

Relative: Higher

Actual: 610 ft.

BEA:

Secondary Address:	Not reported
BEA Number:	4439
District:	Southeast MI
Date Received:	05/18/2010
Submitter Name:	Temple Commons, LLC
Petition Determination:	No Request
Petition Disclosure:	0
Category:	No Hazardous Substance(s)
Determination 20107A:	No Request
Reviewer:	thorntop
Division Assigned:	RRD

WDS:

Site Id:	MIG000016590
WMD Id:	415244
Site Specific Name:	ACIS LABORATORIES
Mailing Address:	2600 CLIFFORD ST
Mailing City/State/Zip:	48201
Mailing County:	WAYNE

Site Id:	MIK868225285
WMD Id:	479209
Site Specific Name:	US ENVIRONMENTAL PROTECTION AGENCY
Mailing Address:	25089 CENTER RIDGE RD
Mailing City/State/Zip:	44145
Mailing County:	Not reported

L78 NNE < 1/8 0.111 mi. 584 ft. | **US ENVIRONMENTAL PROTECTION AGENCY**
2600 CLIFFORD ST
DETROIT, MI 48201 | **RCRA NonGen / NLR** | **1008373729**
MIK868225285

Site 4 of 5 in cluster L

Relative: Higher

Actual: 610 ft.

RCRA NonGen / NLR:

Date form received by agency:	05/16/2005
Facility name:	US ENVIRONMENTAL PROTECTION AGENCY
Facility address:	2600 CLIFFORD ST DETROIT, MI 48201
EPA ID:	MIK868225285
Mailing address:	25089 CENTER RIDGE RD WESTLAKE, OH 44145
Contact:	BRAD STIMPLE
Contact address:	2600 CLIFFORD ST DETROIT, MI 48201
Contact country:	US
Contact telephone:	(440) 250-1717
Contact email:	Not reported
EPA Region:	05
Classification:	Non-Generator
Description:	Handler: Non-Generators do not presently generate hazardous waste

US ENVIRONMENTAL PROTECTION AGENCY (Continued) **1008373729**

Handler Activities Summary:

U.S. importer of hazardous waste:	No
Mixed waste (haz. and radioactive):	No
Recycler of hazardous waste:	No
Transporter of hazardous waste:	No
Treater, storer or disposer of HW:	No
Underground injection activity:	No
On-site burner exemption:	No
Furnace exemption:	No
Used oil fuel burner:	No
Used oil processor:	No
User oil refiner:	No
Used oil fuel marketer to burner:	No
Used oil Specification marketer:	No
Used oil transfer facility:	No
Used oil transporter:	No

. Waste code: D001
. Waste name: IGNITABLE WASTE

Violation Status: No violations found

H79 **MASLUCH JOHN M** **EDR Hist Auto** **1009489669**
ESE **2227 CLIFFORD** **N/A**
< 1/8 **DETROIT, MI**
0.115 mi.
608 ft. **Site 6 of 8 in cluster H**

Relative:
Lower

Actual:
604 ft.

EDR Historical Auto Stations:

Name:	MASLUCH JOHN M
Year:	1940
Type:	GASOLINE AND OIL SERVICE STATIONS

L80 **SONG LEE** **EDR Hist Cleaner** **1009479256**
NNE **2620 CLIFFORD** **N/A**
< 1/8 **DETROIT, MI**
0.116 mi.
614 ft. **Site 5 of 5 in cluster L**

Relative:
Higher

Actual:
610 ft.

EDR Historical Cleaners:

Name:	SONG LEE
Year:	1921
Type:	LAUNDRIES

J81 **OLYMPIA DEVELOPMENT OF MICHIGAN LLC** **RCRA NonGen / NLR** **1012180376**
SE **2211 CASS AVE** **MIK371641499**
< 1/8 **DETROIT, MI 48201**
0.117 mi.
616 ft. **Site 7 of 7 in cluster J**

Relative:
Lower

Actual:
603 ft.

RCRA NonGen / NLR:

Date form received by agency:	05/27/2010
Facility name:	OLYMPIA DEVELOPMENT OF MICHIGAN LLC
Facility address:	2211 CASS AVE DETROIT, MI 48201

OLYMPIA DEVELOPMENT OF MICHIGAN LLC (Continued) **1012180376**

EPA ID:	MIK371641499
Mailing address:	2211 WOODWARD AVE DETROIT, MI 48201
Contact:	STEWART BEAL
Contact address:	2211 CASS AVE DETROIT, MI 48201
Contact country:	US
Contact telephone:	(734) 662-6133
Contact email:	Not reported
EPA Region:	05
Land type:	Private
Classification:	Non-Generator
Description:	Handler: Non-Generators do not presently generate hazardous waste

Owner/Operator Summary:

Owner/operator name:	OLYMPIA DEVELOPMENT OF MICHIGAN LLC
Owner/operator address:	Not reported Not reported
Owner/operator country:	Not reported
Owner/operator telephone:	Not reported
Legal status:	Private
Owner/Operator Type:	Owner
Owner/Op start date:	05/14/1998
Owner/Op end date:	Not reported

Owner/operator name:	OLYMPIA DEVELOPMENT OF MICHIGAN LLC
Owner/operator address:	Not reported Not reported
Owner/operator country:	Not reported
Owner/operator telephone:	Not reported
Legal status:	Private
Owner/Operator Type:	Operator
Owner/Op start date:	05/14/1998
Owner/Op end date:	Not reported

Handler Activities Summary:

U.S. importer of hazardous waste:	No
Mixed waste (haz. and radioactive):	No
Recycler of hazardous waste:	No
Transporter of hazardous waste:	No
Treater, storer or disposer of HW:	No
Underground injection activity:	No
On-site burner exemption:	No
Furnace exemption:	No
Used oil fuel burner:	No
Used oil processor:	No
User oil refiner:	No
Used oil fuel marketer to burner:	No
Used oil Specification marketer:	No
Used oil transfer facility:	No
Used oil transporter:	No

. Waste code: D001
. Waste name: IGNITABLE WASTE

OLYMPIA DEVELOPMENT OF MICHIGAN LLC (Continued) **1012180376**

Historical Generators:
Date form received by agency: 03/13/2009
Site name: OLYMPIA DEVELOPMENT OF MICHIGAN LLC
Classification: Small Quantity Generator

. Waste code: D001
. Waste name: IGNITABLE WASTE

Violation Status: No violations found

Evaluation Action Summary:
Evaluation date: 05/13/2009
Evaluation: COMPLIANCE EVALUATION INSPECTION ON-SITE
Area of violation: Not reported
Date achieved compliance: Not reported
Evaluation lead agency: State

H82
ESE
< 1/8
0.118 mi.
621 ft.

FELDMAN LOUIS **EDR Hist Cleaner** **1009478823**
2230 CLIFFORD **N/A**
DETROIT, MI

Site 7 of 8 in cluster H

Relative:
Lower

Actual:
604 ft.

EDR Historical Cleaners:
Name: FELDMAN LOUIS
Year: 1921
Type: CLEANERS AND DYERS

H83
ESE
< 1/8
0.121 mi.
639 ft.

PARK BOULEVARD GARAGE **EDR Hist Auto** **1009489649**
2222 CLIFFORD **N/A**
DETROIT, MI

Site 8 of 8 in cluster H

Relative:
Lower

Actual:
604 ft.

EDR Historical Auto Stations:
Name: PARK BOULEVARD GARAGE
Year: 1931
Type: AUTOMOBILE REPAIRING

Name: PARK BOULEVARD GARAGE
Year: 1931
Type: AUTOMOBILE GARAGES

M84
South
< 1/8
0.123 mi.
649 ft.

MGM GRAND DETROIT **MI INVENTORY** **S114036841**
2201 W GRAND RIVER AMD 2248 & 2202 THIRD (NEAR THIRD & PLUM **N/A**
WAYNE (County), MI 48226

Site 1 of 4 in cluster M

Relative:
Lower

Actual:
602 ft.

INVENTORY:
Bea Number: 200803862LV
Township: Detroit
District: Southeast MI
Data Source: BEA
Latitude: Not reported

MGM GRAND DETROIT (Continued) **S114036841**

Longitude: Not reported

M85
South
< 1/8
0.123 mi.
649 ft.

MGM GRAND DETROIT **MI BEA** **S110483018**
2201 W GRAND RIVER AMD 2248 & 2202 THIRD **N/A**
DETROIT, MI 48226

Site 2 of 4 in cluster M

Relative:
Lower

Actual:
602 ft.

BEA:

Secondary Address:	(Near Third & Plum Streets
BEA Number:	3862
District:	Southeast MI
Date Received:	04/08/2008
Submitter Name:	MGM Grand Detroit, LLC
Petition Determination:	No Request
Petition Disclosure:	0
Category:	No Hazardous Substance(s)
Determination 20107A:	No Request
Reviewer:	thorntop
Division Assigned:	RRD

M86
SSW
< 1/8
0.123 mi.
649 ft.

MI DEPT/TRANSPORTATION **RCRA NonGen / NLR** **1000988202**
I 75 UNDER GRAND RIVER AVE **MIR000000059**
DETROIT, MI 48224

Site 3 of 4 in cluster M

Relative:
Lower

Actual:
600 ft.

RCRA NonGen / NLR:

Date form received by agency:	02/17/1995
Facility name:	MI DEPT/TRANSPORTATION
Facility address:	I 75 UNDER GRAND RIVER AVE DETROIT, MI 48224
EPA ID:	MIR000000059
Mailing address:	723 ROSA PARKS BLVD DETROIT, MI 48216
Contact:	RANDY MCKINNEY
Contact address:	I 75 UNDER GRAND RIVER AVE DETROIT, MI 48224
Contact country:	US
Contact telephone:	(313) 965-6350
Contact email:	Not reported
EPA Region:	05
Classification:	Non-Generator
Description:	Handler: Non-Generators do not presently generate hazardous waste

Owner/Operator Summary:

Owner/operator name:	MICH DEPT OF TRANSPORTATION
Owner/operator address:	Not reported Not reported
Owner/operator country:	Not reported
Owner/operator telephone:	Not reported
Legal status:	State
Owner/Operator Type:	Owner
Owner/Op start date:	01/01/1970
Owner/Op end date:	Not reported

MI DEPT/TRANSPORTATION (Continued) **1000988202**

Owner/operator name: MICH DEPT OF TRANSPORTATION
Owner/operator address: Not reported
Not reported
Owner/operator country: Not reported
Owner/operator telephone: Not reported
Legal status: State
Owner/Operator Type: Operator
Owner/Op start date: 01/01/1970
Owner/Op end date: Not reported

Handler Activities Summary:
U.S. importer of hazardous waste: No
Mixed waste (haz. and radioactive): No
Recycler of hazardous waste: No
Transporter of hazardous waste: No
Treater, storer or disposer of HW: No
Underground injection activity: No
On-site burner exemption: No
Furnace exemption: No
Used oil fuel burner: No
Used oil processor: No
User oil refiner: No
Used oil fuel marketer to burner: No
Used oil Specification marketer: No
Used oil transfer facility: No
Used oil transporter: No

. Waste code: D001
. Waste name: IGNITABLE WASTE

Violation Status: No violations found

N87 **BOOKIES BAR AND GRILLE** **RCRA-CESQG** **1014924306**
SE **2208 CASS AVE** **MIK164963488**
1/8-1/4 **DETROIT, MI 48201**
0.126 mi.
664 ft. **Site 1 of 4 in cluster N**

Relative:
Lower

Actual:
603 ft.

RCRA-CESQG:
Date form received by agency: 05/17/2011
Facility name: BOOKIES BAR AND GRILLE
Facility address: 2208 CASS AVE
DETROIT, MI 48201
EPA ID: MIK164963488
Contact: TYLER HERSON
Contact address: Not reported
Not reported
Contact country: US
Contact telephone: (313) 799-2208
Contact email: SEAN.KELLY@WASTE365.COM
EPA Region: 05
Classification: Conditionally Exempt Small Quantity Generator
Description: Handler: generates 100 kg or less of hazardous waste per calendar month, and accumulates 1000 kg or less of hazardous waste at any time; or generates 1 kg or less of acutely hazardous waste per calendar month, and accumulates at any time: 1 kg or less of acutely hazardous waste; or 100 kg or less of any residue or contaminated soil, waste or other debris resulting from the cleanup of a spill, into or on any

BOOKIES BAR AND GRILLE (Continued) **1014924306**

land or water, of acutely hazardous waste; or generates 100 kg or less of any residue or contaminated soil, waste or other debris resulting from the cleanup of a spill, into or on any land or water, of acutely hazardous waste during any calendar month, and accumulates at any time: 1 kg or less of acutely hazardous waste; or 100 kg or less of any residue or contaminated soil, waste or other debris resulting from the cleanup of a spill, into or on any land or water, of acutely hazardous waste

Owner/Operator Summary:

Owner/operator name:	BOOKIES BAR AND GRILLE
Owner/operator address:	Not reported
	Not reported
Owner/operator country:	Not reported
Owner/operator telephone:	Not reported
Legal status:	Private
Owner/Operator Type:	Owner
Owner/Op start date:	05/17/2011
Owner/Op end date:	Not reported

Owner/operator name:	BOOKIES BAR AND GRILLE
Owner/operator address:	Not reported
	Not reported
Owner/operator country:	Not reported
Owner/operator telephone:	Not reported
Legal status:	Private
Owner/Operator Type:	Operator
Owner/Op start date:	05/17/2011
Owner/Op end date:	Not reported

Handler Activities Summary:

U.S. importer of hazardous waste:	No
Mixed waste (haz. and radioactive):	No
Recycler of hazardous waste:	No
Transporter of hazardous waste:	No
Treater, storer or disposer of HW:	No
Underground injection activity:	No
On-site burner exemption:	No
Furnace exemption:	No
Used oil fuel burner:	No
Used oil processor:	No
User oil refiner:	No
Used oil fuel marketer to burner:	No
Used oil Specification marketer:	No
Used oil transfer facility:	No
Used oil transporter:	No

. Waste code: D001
. Waste name: IGNITABLE WASTE

Violation Status: No violations found

O88 ENE 1/8-1/4 0.128 mi. 678 ft. | **PROACTIVE LOGISTIC SOLUTIONS LLC**
2453 PARK AVE
DETROIT, MI 48183

MI LUST **U003319400**
MI UST **N/A**

Site 1 of 4 in cluster O

Relative: Higher

Actual: 609 ft.

LUST:

Facility ID:	00000895
Source:	STATE OF MICHIGAN
Owner Name:	Proactive Logistic Solutions LLC
Owner Address:	23772 West Rd #160
Owner City,St,Zip:	Brownstown Twp, MI 48183
Owner Contact:	Not reported
Owner Phone:	Not reported
Country:	USA
District:	Region 1 - SE Michigan District Office
Site Name:	Greater Detroit Cab Co Inc
Latitude:	42.33967
Longitude:	-83.05533
Date of Collection:	10/24/2005
Method of Collection:	GPS Code Meas. Standard Positioning Service SA Off
Accuracy:	100
Accuracy Value Unit:	FEET
Horizontal Data:	NAD83
Point Line Area:	POINT
Desc Category:	Plant Entrance (Freight)
Leak Number:	C-0164-01
Release Date:	03/19/2001
Substance Released:	Used Oil
Release Status:	Closed
Release Closed Date:	10/10/2001

UST:

Facility ID:	00000895
Facility Type:	ACTIVE
Owner Name:	PROACTIVE LOGISTIC SOLUTIONS LLC
Owner Address:	23772 WEST RD #160
Owner City,St,Zip:	BROWNSTOWN TWP, MI 48183
Owner Country:	USA
Owner Contact:	Not reported
Owner Phone:	Not reported
Contact:	Eric Miller
Contact Phone:	(313) 962-2432
Date of Collection:	10/24/2005
Accuracy:	100
Accuracy Value Unit:	FEET
Horizontal Datum:	NAD83
Source:	STATE OF MICHIGAN
Point Line Area:	POINT
Desc Category:	Plant Entrance (Freight)
Method of Collection:	GPS Code Meas. Standard Positioning Service SA Off
Latitude:	42.33967
Longitude:	-83.05533
Tank ID:	1
Tank Status:	**Currently In Use**
Capacity:	10000
Product:	Gasoline
Install Date:	04/09/1970

PROACTIVE LOGISTIC SOLUTIONS LLC (Continued) **U003319400**

Remove Date: Not reported
Tank Release Detection: Inventory Control, Automatic Tank Gauging
Pipe Realease Detection: Automatic Line Leak Detectors, Line Tightness Testing
Piping Material: Fiberglass Reinforced Plastic
Piping Type: Pressure
Construction Material: Fiberglass Reinforced Plastic
Impressed Device: No

Tank ID: 2
Tank Status: Currently In Use
Capacity: 10000
Product: Gasoline
Install Date: 04/09/1970
Remove Date: Not reported
Tank Release Detection: Inventory Control, Automatic Tank Gauging
Pipe Realease Detection: Automatic Line Leak Detectors, Line Tightness Testing
Piping Material: Fiberglass Reinforced Plastic
Piping Type: Pressure
Construction Material: Fiberglass Reinforced Plastic
Impressed Device: No

Tank ID: 3
Tank Status: Removed from Ground
Capacity: 550
Product: Used Oil
Install Date: 04/09/1970
Remove Date: 03/15/2001
Tank Release Detection: Not reported
Pipe Realease Detection: Not reported
Piping Material: Unknown
Piping Type: Not reported
Construction Material: Asphalt Coated or Bare Steel
Impressed Device: No

O89 ENE 1/8-1/4 0.128 mi. 678 ft. | **PROACTIVE LOGISTIC SOLUTIONS LLC** | **RCRA NonGen / NLR** | **1016453543**
2453 PARK AVE | **FINDS** | **MIK173531695**
DETROIT, MI 48201 | **ECHO**

Site 2 of 4 in cluster O

Relative: Higher

Actual: 609 ft.

RCRA NonGen / NLR:
Date form received by agency: 01/21/2014
Facility name: PROACTIVE LOGISTIC SOLUTIONS LLC
Facility address: 2453 PARK AVE
DETROIT, MI 48201
EPA ID: MIK173531695
Mailing address: 23772 WEST RD
#160
BROWNSTOWN TOWNSHIP, MI 48183
Contact: ALEXANDER CLARK
Contact address: Not reported
Not reported
Contact country: US
Contact telephone: (248) 267-3281
Contact email: CLARKA@MILLERCANFIELD.COM
EPA Region: 05

PROACTIVE LOGISTIC SOLUTIONS LLC (Continued) **1016453543**

Classification: Non-Generator
Description: Handler: Non-Generators do not presently generate hazardous waste

Owner/Operator Summary:
Owner/operator name: PROACTIVE LOGISTIC SOLUTIONS LLC
Owner/operator address: Not reported
Not reported
Owner/operator country: Not reported
Owner/operator telephone: Not reported
Legal status: Private
Owner/Operator Type: Operator
Owner/Op start date: 12/10/2013
Owner/Op end date: Not reported

Owner/operator name: PROACTIVE LOGISTIC SOLUTIONS LLC
Owner/operator address: Not reported
Not reported
Owner/operator country: Not reported
Owner/operator telephone: Not reported
Legal status: Private
Owner/Operator Type: Owner
Owner/Op start date: 12/10/2013
Owner/Op end date: Not reported

Handler Activities Summary:
U.S. importer of hazardous waste: No
Mixed waste (haz. and radioactive): No
Recycler of hazardous waste: No
Transporter of hazardous waste: No
Treater, storer or disposer of HW: No
Underground injection activity: No
On-site burner exemption: No
Furnace exemption: No
Used oil fuel burner: No
Used oil processor: No
User oil refiner: No
Used oil fuel marketer to burner: No
Used oil Specification marketer: No
Used oil transfer facility: No
Used oil transporter: No

. Waste code: D001
. Waste name: IGNITABLE WASTE

Violation Status: No violations found

FINDS:

Registry ID: 110058887450

Environmental Interest/Information System
RCRAInfo is a national information system that supports the Resource Conservation and Recovery Act (RCRA) program through the tracking of events and activities related to facilities that generate, transport, and treat, store, or dispose of hazardous waste. RCRAInfo allows RCRA program staff to track the notification, permit, compliance, and corrective action activities required under RCRA.

PROACTIVE LOGISTIC SOLUTIONS LLC (Continued) **1016453543**

ECHO:

Envid:	1016453543
Registry ID:	110058887450
DFR URL:	http://echo.epa.gov/detailed_facility_report?fid=110058887450

P90
North
1/8-1/4
0.130 mi.
686 ft.

TSD SOLUTION LLC **MI INVENTORY** **S117440123**
2701 CASS AVE **N/A**
DETROIT, MI 48201

Site 1 of 3 in cluster P

Relative:
Higher

Actual:
611 ft.

INVENTORY:

Bea Number:	Not reported
Township:	Not reported
District:	Southeast MI
Data Source:	Part 213
Latitude:	42.340500
Longitude:	-83.058190

P91
North
1/8-1/4
0.130 mi.
686 ft.

TSD SOLUTION LLC **MI LUST** **U003321548**
2701 CASS AVE **MI UST** **N/A**
DETROIT, MI 48118 **MI AUL**
MI WDS

Site 2 of 3 in cluster P

Relative:
Higher

Actual:
611 ft.

LUST:

Facility ID:	00009230
Source:	STATE OF MICHIGAN
Owner Name:	TSD Solution LLC
Owner Address:	1163 S Main St #174
Owner City,St,Zip:	Chelsea, MI 48118
Owner Contact:	Not reported
Owner Phone:	Not reported
Country:	USA
District:	Region 1 - SE Michigan District Office
Site Name:	Moslem Shriners
Latitude:	42.34050
Longitude:	-83.05818
Date of Collection:	01/11/2001
Method of Collection:	Address Matching-House Number
Accuracy:	100
Accuracy Value Unit:	FEET
Horizontal Data:	NAD83
Point Line Area:	POINT
Desc Category:	Plant Entrance (Freight)
Leak Number:	C-0120-12
Release Date:	10/12/2012
Substance Released:	Other
Release Status:	Closed
Release Closed Date:	06/27/2014
Leak Number:	C-0121-12
Release Date:	10/12/2012
Substance Released:	Diesel
Release Status:	Closed

TSD SOLUTION LLC (Continued) **U003321548**

Release Closed Date: 06/27/2014

UST:

Facility ID:	00009230
Facility Type:	CLOSED
Owner Name:	TSD SOLUTION LLC
Owner Address:	1163 S MAIN ST #174
Owner City,St,Zip:	CHELSEA, MI 48118
Owner Country:	USA
Owner Contact:	Not reported
Owner Phone:	Not reported
Contact:	Judson Rohrer
Contact Phone:	(313) 831-7600
Date of Collection:	01/11/2001
Accuracy:	100
Accuracy Value Unit:	FEET
Horizontal Datum:	NAD83
Source:	STATE OF MICHIGAN
Point Line Area:	POINT
Desc Category:	Plant Entrance (Freight)
Method of Collection:	Address Matching-House Number
Latitude:	42.34050
Longitude:	-83.05818

Tank ID:	1
Tank Status:	**Removed from Ground**
Capacity:	12000
Product:	Diesel
Install Date:	04/08/1971
Remove Date:	09/25/2012
Tank Release Detection:	Inventory Control,Manual Tank Gauging,Tank Tightness Testing
Pipe Realease Detection:	Not reported
Piping Material:	Fiberglass reinforced plastic
Piping Type:	Suction: No Valve At Tank
Construction Material:	Fiberglass Reinforced plastic
Impressed Device:	No

Tank ID:	2
Tank Status:	**Closed in Ground**
Capacity:	Not reported
Product:	Not reported
Install Date:	Not reported
Remove Date:	09/26/2014
Tank Release Detection:	Not reported
Pipe Realease Detection:	Not reported
Piping Material:	Unknown
Piping Type:	Not reported
Construction Material:	Unknown
Impressed Device:	No

AUL:

Status:	Recorded
Site Name:	Not reported
Property:	on-site
Land Use Restriction Type:	RC
Program Type:	Part 213

TSD SOLUTION LLC (Continued) **U003321548**

Program Support Assigned User: Nicholas Ekel
Program Support Assigned Date: 06/25/2014
Legal Description Of Property: Not reported
Based On The Deq Ref #: 11121314121
MDEQ Reference Number: RC-RRD-213-14-121
Property Or Description Restricted Area: Not reported
Lead Division: RD
File Name Of Hyperlinked Legal Doc: U:\\KERMIT\\11121314121.PDF
Mapped Polygons Area In Acres: 0.31790000000000002
Mapped Polygons Area In Square Miles: 4.0000000000000002E-4
Date Data Entry Started: 07/30/2014
Date Data Entry Finished: 07/30/2014
Individual Or Staff Assoc With The Mapping: Nicholas Ekel
Program Used To Map Restricted Features: ArcGIS 10.1
Date Legal Paperwork Stamped/Filed/Register Of Deeds: 06/11/2014
Commercial I Land Use Restriction: 0
Commercial Ii Land Use Restriction: 0
Commercial Iii Land Use Restriction: 0
Commercial Iv Land Use Restriction: 0
Industrial Land Use Restriction: 0
Residential Land Use Restriction: 1
Recreational Land Use Restriction: 0
Multiple Land-Use Restrictions: 0
Site Specific Restrictions: 1
Groundwater Consumption Restrictions: 0
Groundwater Contact Restrictions: 0
Special Well Construction Requirements: 0
Special Building Restrictions: 1
Excavation And Soil Movement Restrictions: 1
Soil Movement Requirements: 0
There Is A Restriction On All Construction: 0
Monitoring Well Protected, No Tampering Or Removal: 0
There Is An Exposure Barrier In Place: 1
There Is A Health And Safety Plan: 0
There Is A Permanent Marker On The Site: 0
Map Comments: 20140625 - LRUR is NOT mapped in KERMIT - Nick Ekel20140730 - LRUR is mapped in KERMIT - Nick Ekel
Comment: June 11, 2014 consultant requested DEQ reference #. Restriction filed.

WDS:
Site Id: MIK118231010
WMD Id: 491513
Site Specific Name: SHRINERS CHILD CARE SERVICES
Mailing Address: 14350 SOUTHFIELD RD
Mailing City/State/Zip: 48075
Mailing County: OAKLAND

P92 **MOSLEM TEMPLE AAONMS** **RCRA NonGen / NLR** **1015743788**
North **2701 CASS AVE** **MIK118231010**
1/8-1/4 **DETROIT, MI 48201**
0.130 mi.
686 ft. **Site 3 of 3 in cluster P**

Relative:
Higher

Actual:
611 ft.

RCRA NonGen / NLR:
Date form received by agency: 09/11/2012
Facility name: MOSLEM TEMPLE AAONMS
Facility address: 2701 CASS AVE

MOSLEM TEMPLE AAONMS (Continued) **1015743788**

	DETROIT, MI 48201
EPA ID:	MIK118231010
Mailing address:	14350 SOUTHFIELD RD
	SOUTHFIELD, MI 48075
Contact:	MIKE SPENSLEY
Contact address:	Not reported
	Not reported
Contact country:	US
Contact telephone:	(248) 787-3134
Contact email:	MSPENSLEY@COMCAST.NET
EPA Region:	05
Classification:	Non-Generator
Description:	Handler: Non-Generators do not presently generate hazardous waste

Owner/Operator Summary:

Owner/operator name:	MOSLEM TEMPLE AAONMS
Owner/operator address:	Not reported
	Not reported
Owner/operator country:	Not reported
Owner/operator telephone:	Not reported
Legal status:	Private
Owner/Operator Type:	Owner
Owner/Op start date:	03/01/1984
Owner/Op end date:	Not reported

Owner/operator name:	MOSLEM TEMPLE AAONMS
Owner/operator address:	Not reported
	Not reported
Owner/operator country:	Not reported
Owner/operator telephone:	Not reported
Legal status:	Private
Owner/Operator Type:	Operator
Owner/Op start date:	03/01/1984
Owner/Op end date:	Not reported

Handler Activities Summary:

U.S. importer of hazardous waste:	No
Mixed waste (haz. and radioactive):	No
Recycler of hazardous waste:	No
Transporter of hazardous waste:	No
Treater, storer or disposer of HW:	No
Underground injection activity:	No
On-site burner exemption:	No
Furnace exemption:	No
Used oil fuel burner:	No
Used oil processor:	No
User oil refiner:	No
Used oil fuel marketer to burner:	No
Used oil Specification marketer:	No
Used oil transfer facility:	No
Used oil transporter:	No

. Waste code:	D001
. Waste name:	IGNITABLE WASTE

Violation Status: No violations found

Q93
East
1/8-1/4
0.136 mi.
720 ft.

HOTEL BUILDING
120 WEST MONTCALM
DETROIT, MI

Site 1 of 4 in cluster Q

MI BEA **S109094228**
N/A

Relative:
Lower

Actual:
604 ft.

BEA:

Secondary Address:	Not reported
BEA Number:	3887
District:	Southeast MI
Date Received:	04/29/2008
Submitter Name:	Olympia Development of Michigan, LLC
Petition Determination:	No Request
Petition Disclosure:	0
Category:	No Hazardous Substance(s)
Determination 20107A:	No Request
Reviewer:	thorntop
Division Assigned:	RRD

N94
SE
1/8-1/4
0.138 mi.
730 ft.

LITTLE CAESARS
2171 CASS AVENUE
DETROIT, MI

Site 2 of 4 in cluster N

MI BEA **S104911332**
N/A

Relative:
Lower

Actual:
603 ft.

BEA:

Secondary Address:	Not reported
BEA Number:	433
District:	Southeast MI
Date Received:	09/16/1997
Submitter Name:	LITTLE CAESARS
Petition Determination:	No Request
Petition Disclosure:	0
Category:	No Hazardous Substance(s)
Determination 20107A:	No Request
Reviewer:	temppm
Division Assigned:	Environmental Response Division

95
SSW
1/8-1/4
0.140 mi.
737 ft.

MI DEPT/TRANSPORTATION
I 75 UNDER THIRD AVE
DETROIT, MI 48231

RCRA NonGen / NLR **1001220137**
MIR000031104

Relative:
Lower

Actual:
600 ft.

RCRA NonGen / NLR:

Date form received by agency:	04/12/2001
Facility name:	MI DEPT/TRANSPORTATION
Facility address:	I 75 UNDER THIRD AVE DETROIT, MI 48231
EPA ID:	MIR000031104
Mailing address:	723 ROSA PARKS BLVD DETROIT, MI 48216
Contact:	JOSEPH PACELLA
Contact address:	I 75 UNDER THIRD AVE DETROIT, MI 48231
Contact country:	US
Contact telephone:	(313) 965-6350
Contact email:	Not reported

MI DEPT/TRANSPORTATION (Continued) **1001220137**

EPA Region: 05
Classification: Non-Generator
Description: Handler: Non-Generators do not presently generate hazardous waste

Owner/Operator Summary:
Owner/operator name: MICH DEPT OF TRANSPORTATION
Owner/operator address: Not reported
Not reported
Owner/operator country: Not reported
Owner/operator telephone: Not reported
Legal status: State
Owner/Operator Type: Owner
Owner/Op start date: 01/01/1901
Owner/Op end date: Not reported

Owner/operator name: MICH DEPT OF TRANSPORTATION
Owner/operator address: Not reported
Not reported
Owner/operator country: Not reported
Owner/operator telephone: Not reported
Legal status: State
Owner/Operator Type: Operator
Owner/Op start date: 01/01/1901
Owner/Op end date: Not reported

Handler Activities Summary:
U.S. importer of hazardous waste: No
Mixed waste (haz. and radioactive): No
Recycler of hazardous waste: No
Transporter of hazardous waste: No
Treater, storer or disposer of HW: No
Underground injection activity: No
On-site burner exemption: No
Furnace exemption: No
Used oil fuel burner: No
Used oil processor: No
User oil refiner: No
Used oil fuel marketer to burner: No
Used oil Specification marketer: No
Used oil transfer facility: No
Used oil transporter: No

. Waste code: D001
. Waste name: IGNITABLE WASTE

Historical Generators:
Date form received by agency: 03/16/1998
Site name: MI DEPT/TRANSPORTATION
Classification: Large Quantity Generator

. Waste code: D001
. Waste name: IGNITABLE WASTE

Violation Status: No violations found

Q96
East
1/8-1/4
0.144 mi.
762 ft.

LITTLE CAESARS
2323/2333 PARK AVENUE
DETROIT, MI

Site 2 of 4 in cluster Q

MI BEA **S104911626**
N/A

Relative:
Lower

Actual:
604 ft.

BEA:

Secondary Address:	Not reported
BEA Number:	543
District:	Southeast MI
Date Received:	02/19/1998
Submitter Name:	LITTLE CAESARS
Petition Determination:	No Request
Petition Disclosure:	0
Category:	No Hazardous Substance(s)
Determination 20107A:	No Request
Reviewer:	temppm
Division Assigned:	Environmental Response Division

N97
SE
1/8-1/4
0.152 mi.
800 ft.

OLYMPIA DEVELOPMENT OF MICHIGAN LLC
2121 CASS AVE
DETROIT, MI 48201

Site 3 of 4 in cluster N

MI BEA **S108488104**
MI WDS **N/A**

Relative:
Lower

Actual:
603 ft.

BEA:

Secondary Address:	Not reported
BEA Number:	3538
District:	Southeast MI
Date Received:	04/24/2007
Submitter Name:	Olympia Development of Michigan LLc
Petition Determination:	No Request
Petition Disclosure:	0
Category:	No Hazardous Substance(s)
Determination 20107A:	No Request
Reviewer:	thorntop
Division Assigned:	Environmental Response Division

WDS:

Site Id:	MIK412541674
WMD Id:	485800
Site Specific Name:	CHIN TIKI BUILDING
Mailing Address:	2211 WOODWARD AVE
Mailing City/State/Zip:	48201
Mailing County:	WAYNE

N98
SE
1/8-1/4
0.152 mi.
800 ft.

OLYMPIA DEVELOPMENT OF MICHIGAN LLC
2121 CASS AVE
DETROIT, MI 48201

Site 4 of 4 in cluster N

RCRA NonGen / NLR **1012180443**
MIK412541674

Relative:
Lower

Actual:
603 ft.

RCRA NonGen / NLR:

Date form received by agency:	05/27/2010
Facility name:	OLYMPIA DEVELOPMENT OF MICHIGAN LLC
Facility address:	2121 CASS AVE DETROIT, MI 48201
EPA ID:	MIK412541674

OLYMPIA DEVELOPMENT OF MICHIGAN LLC (Continued) **1012180443**

Mailing address:	2211 WOODWARD AVE DETROIT, MI 48201
Contact:	STEWART BEAL
Contact address:	2121 CASS AVE DETROIT, MI 48201
Contact country:	US
Contact telephone:	(734) 662-6133
Contact email:	Not reported
EPA Region:	05
Land type:	Private
Classification:	Non-Generator
Description:	Handler: Non-Generators do not presently generate hazardous waste

Owner/Operator Summary:

Owner/operator name:	OLYMPIA DEVELOPMENT OF MICHIGAN LLC
Owner/operator address:	Not reported Not reported
Owner/operator country:	Not reported
Owner/operator telephone:	Not reported
Legal status:	Private
Owner/Operator Type:	Operator
Owner/Op start date:	01/10/2007
Owner/Op end date:	Not reported

Owner/operator name:	OLYMPIA DEVELOPMENT OF MICHIGAN LLC
Owner/operator address:	Not reported Not reported
Owner/operator country:	Not reported
Owner/operator telephone:	Not reported
Legal status:	Private
Owner/Operator Type:	Owner
Owner/Op start date:	01/10/2007
Owner/Op end date:	Not reported

Handler Activities Summary:

U.S. importer of hazardous waste:	No
Mixed waste (haz. and radioactive):	No
Recycler of hazardous waste:	No
Transporter of hazardous waste:	No
Treater, storer or disposer of HW:	No
Underground injection activity:	No
On-site burner exemption:	No
Furnace exemption:	No
Used oil fuel burner:	No
Used oil processor:	No
User oil refiner:	No
Used oil fuel marketer to burner:	No
Used oil Specification marketer:	No
Used oil transfer facility:	No
Used oil transporter:	No

. Waste code:	D001
. Waste name:	IGNITABLE WASTE

Historical Generators:

Date form received by agency: 03/13/2009

OLYMPIA DEVELOPMENT OF MICHIGAN LLC (Continued) **1012180443**

Site name: OLYMPIA DEVELOPMENT OF MICHIGAN LLC
Classification: Small Quantity Generator

. Waste code: D001
. Waste name: IGNITABLE WASTE

Violation Status: No violations found

Evaluation Action Summary:
Evaluation date: 05/13/2009
Evaluation: COMPLIANCE EVALUATION INSPECTION ON-SITE
Area of violation: Not reported
Date achieved compliance: Not reported
Evaluation lead agency: State

---

99 ENE 1/8-1/4 0.152 mi. 804 ft. | **MI DEPT/TRANSPORTATION** | **RCRA NonGen / NLR** | **1001220139**
I 75 UNDER PARK AVE | **MIR000031120**
DETROIT, MI 48231

Relative: Lower

Actual: 605 ft.

RCRA NonGen / NLR:
Date form received by agency: 03/16/1998
Facility name: MI DEPT/TRANSPORTATION
Facility address: I 75 UNDER PARK AVE
DETROIT, MI 48231
EPA ID: MIR000031120
Mailing address: 723 ROSA PARKS BLVD
DETROIT, MI 48216
Contact: RANDY MCKINNEY
Contact address: I 75 UNDER PARK AVE
DETROIT, MI 48231
Contact country: US
Contact telephone: (313) 965-6350
Contact email: Not reported
EPA Region: 05
Classification: Non-Generator
Description: Handler: Non-Generators do not presently generate hazardous waste

Owner/Operator Summary:
Owner/operator name: MICH DEPT OF TRANSPORTATION
Owner/operator address: Not reported
Not reported
Owner/operator country: Not reported
Owner/operator telephone: Not reported
Legal status: State
Owner/Operator Type: Owner
Owner/Op start date: 01/01/1970
Owner/Op end date: Not reported

Owner/operator name: MICH DEPT OF TRANSPORTATION
Owner/operator address: Not reported
Not reported
Owner/operator country: Not reported
Owner/operator telephone: Not reported
Legal status: State
Owner/Operator Type: Operator
Owner/Op start date: 01/01/1970

MI DEPT/TRANSPORTATION (Continued) **1001220139**

Owner/Op end date: Not reported

Handler Activities Summary:

U.S. importer of hazardous waste:	No
Mixed waste (haz. and radioactive):	No
Recycler of hazardous waste:	No
Transporter of hazardous waste:	No
Treater, storer or disposer of HW:	No
Underground injection activity:	No
On-site burner exemption:	No
Furnace exemption:	No
Used oil fuel burner:	No
Used oil processor:	No
User oil refiner:	No
Used oil fuel marketer to burner:	No
Used oil Specification marketer:	No
Used oil transfer facility:	No
Used oil transporter:	No

. Waste code: D001
. Waste name: IGNITABLE WASTE

Violation Status: No violations found

M100 South 1/8-1/4 0.158 mi. 832 ft. | **INTERNATIONAL TRANSMISSION COMPANY LLC** | **RCRA-CESQG FINDS ECHO** | **1016142286 MIK362193270**

2100 SECOND AVE
DETROIT, MI 48201

Site 4 of 4 in cluster M

Relative: Lower

Actual: 601 ft.

RCRA-CESQG:

Date form received by agency:	03/12/2013
Facility name:	INTERNATIONAL TRANSMISSION COMPANY LLC
Facility address:	2100 SECOND AVE DETROIT, MI 48201
EPA ID:	MIK362193270
Mailing address:	27175 ENERGY WAY NOVI, MI 48377
Contact:	MICHAEL B MCNULTY
Contact address:	Not reported Not reported
Contact country:	US
Contact telephone:	(248) 946-3378
Contact email:	MMCNULTY@ITCTRANSCO.COM
EPA Region:	05
Classification:	Conditionally Exempt Small Quantity Generator
Description:	Handler: generates 100 kg or less of hazardous waste per calendar month, and accumulates 1000 kg or less of hazardous waste at any time; or generates 1 kg or less of acutely hazardous waste per calendar month, and accumulates at any time: 1 kg or less of acutely hazardous waste; or 100 kg or less of any residue or contaminated soil, waste or other debris resulting from the cleanup of a spill, into or on any land or water, of acutely hazardous waste; or generates 100 kg or less of any residue or contaminated soil, waste or other debris resulting from the cleanup of a spill, into or on any land or water, of acutely hazardous waste during any calendar month, and accumulates at any time: 1 kg or less of acutely hazardous waste; or 100 kg or less of any residue or contaminated soil, waste or other debris resulting from

INTERNATIONAL TRANSMISSION COMPANY LLC (Continued) **1016142286**

the cleanup of a spill, into or on any land or water, of acutely hazardous waste

Owner/Operator Summary:

Owner/operator name:	INTERNATIONAL TRANSMISSION COMPANY LLC
Owner/operator address:	Not reported
	Not reported
Owner/operator country:	Not reported
Owner/operator telephone:	Not reported
Legal status:	Private
Owner/Operator Type:	Owner
Owner/Op start date:	06/01/2003
Owner/Op end date:	Not reported

Owner/operator name:	INTERNATIONAL TRANSMISSION COMPANY LLC
Owner/operator address:	Not reported
	Not reported
Owner/operator country:	Not reported
Owner/operator telephone:	Not reported
Legal status:	Private
Owner/Operator Type:	Operator
Owner/Op start date:	06/01/2003
Owner/Op end date:	Not reported

Handler Activities Summary:

U.S. importer of hazardous waste:	No
Mixed waste (haz. and radioactive):	No
Recycler of hazardous waste:	No
Transporter of hazardous waste:	No
Treater, storer or disposer of HW:	No
Underground injection activity:	No
On-site burner exemption:	No
Furnace exemption:	No
Used oil fuel burner:	No
Used oil processor:	No
User oil refiner:	No
Used oil fuel marketer to burner:	No
Used oil Specification marketer:	No
Used oil transfer facility:	No
Used oil transporter:	No

. Waste code: D001
. Waste name: IGNITABLE WASTE

Violation Status: No violations found

FINDS:

Registry ID: 110064101608

Environmental Interest/Information System

RCRAInfo is a national information system that supports the Resource Conservation and Recovery Act (RCRA) program through the tracking of events and activities related to facilities that generate, transport, and treat, store, or dispose of hazardous waste. RCRAInfo allows RCRA program staff to track the notification, permit, compliance, and corrective action activities required under RCRA.

INTERNATIONAL TRANSMISSION COMPANY LLC (Continued) **1016142286**

ECHO:
Envid: 1016142286
Registry ID: 110064101608
DFR URL: http://echo.epa.gov/detailed_facility_report?fid=110064101608

R101
NW
1/8-1/4
0.158 mi.
836 ft.

Relative:
Higher

Actual:
610 ft.

WAYNE STATE UNIVERSITY **RCRA NonGen / NLR** **1004725372**
2727 2ND AVE **WI MANIFEST** **MIR000042432**
DETROIT, MI 48201

Site 1 of 5 in cluster R

RCRA NonGen / NLR:
Date form received by agency: 05/05/2015
Facility name: WAYNE STATE UNIVERSITY
Facility address: 2727 2ND AVE
DETROIT, MI 48201
EPA ID: MIR000042432
Mailing address: OFFICE OF ENVIRONMENTAL HEALTH
5425 WOODWARD AVE, SUITE 300
DETROIT, MI 48202
Contact: RICHARD HARRISON
Contact address: Not reported
Not reported
Contact country: Not reported
Contact telephone: (313) 577-1200
Contact email: AK5143@WAYNE.EDU
EPA Region: 05
Classification: Non-Generator
Description: Handler: Non-Generators do not presently generate hazardous waste

Owner/Operator Summary:
Owner/operator name: WAYNE STATE BOARD OF GOVERNORS
Owner/operator address: Not reported
Not reported
Owner/operator country: Not reported
Owner/operator telephone: Not reported
Legal status: State
Owner/Operator Type: Operator
Owner/Op start date: 01/01/1970
Owner/Op end date: Not reported

Owner/operator name: WAYNE STATE BOARD OF GOVERNORS
Owner/operator address: Not reported
Not reported
Owner/operator country: Not reported
Owner/operator telephone: Not reported
Legal status: State
Owner/Operator Type: Owner
Owner/Op start date: 01/01/1970
Owner/Op end date: Not reported

Handler Activities Summary:
U.S. importer of hazardous waste: No
Mixed waste (haz. and radioactive): No
Recycler of hazardous waste: No
Transporter of hazardous waste: No

WAYNE STATE UNIVERSITY (Continued) **1004725372**

Treater, storer or disposer of HW:	No
Underground injection activity:	No
On-site burner exemption:	No
Furnace exemption:	No
Used oil fuel burner:	No
Used oil processor:	No
User oil refiner:	No
Used oil fuel marketer to burner:	No
Used oil Specification marketer:	No
Used oil transfer facility:	No
Used oil transporter:	No

Historical Generators:

Date form received by agency:	10/12/1999
Site name:	WAYNE STATE UNIVERSITY
Classification:	Conditionally Exempt Small Quantity Generator
. Waste code:	D001
. Waste name:	IGNITABLE WASTE
Violation Status:	No violations found

WI MANIFEST:

Year:	2007
EPA ID:	MIR000042432
FID:	0
ACT Code:	203
ACT Status:	A
ACT Code 1:	203
ACT Name:	HW Generator - Very Small
Contact Title:	Not reported
Contact Name:	Not reported
Contact Address:	Not reported
Contact City/State/Zip:	0
Contact Telephone:	0
Contact EMail Address:	Not reported

Year:	2006
EPA ID:	MIR000042432
FID:	0
ACT Code:	203
ACT Status:	A
ACT Code 1:	203
ACT Name:	HW Generator - Very Small
Contact Title:	Not reported
Contact Name:	Not reported
Contact Address:	Not reported
Contact City/State/Zip:	Not reported
Contact Telephone:	Not reported
Contact EMail Address:	Not reported

Year:	2005
EPA ID:	MIR000042432
FID:	0
ACT Code:	203

WAYNE STATE UNIVERSITY (Continued) **1004725372**

ACT Status:	A
ACT Code 1:	203
ACT Name:	HW Generator - Very Small
Contact Title:	Not reported
Contact Name:	Not reported
Contact Address:	Not reported
Contact City/State/Zip:	0
Contact Telephone:	0
Contact EMail Address:	Not reported

R102
NW
1/8-1/4
0.158 mi.
836 ft.

CITY OF DETROIT WATER AND SEWERAGE DEPARTMENT **RCRA-CESQG** **1008195229**
2727 2ND AVE **MIK929447563**
DETROIT, MI 48201

Site 2 of 5 in cluster R

Relative:
Higher

Actual:
610 ft.

RCRA-CESQG:

Date form received by agency:	03/16/2005
Facility name:	CITY OF DETROIT WATER AND SEWERAGE DEPARTMENT
Facility address:	2727 2ND AVE DETROIT, MI 48201
EPA ID:	MIK929447563
Mailing address:	735 RANDOLPH ST DETROIT, MI 48226
Contact:	ROY GOPAL
Contact address:	2727 2ND AVE DETROIT, MI 48201
Contact country:	US
Contact telephone:	(313) 965-9770
Contact email:	Not reported
EPA Region:	05
Classification:	Conditionally Exempt Small Quantity Generator
Description:	Handler: generates 100 kg or less of hazardous waste per calendar month, and accumulates 1000 kg or less of hazardous waste at any time; or generates 1 kg or less of acutely hazardous waste per calendar month, and accumulates at any time: 1 kg or less of acutely hazardous waste; or 100 kg or less of any residue or contaminated soil, waste or other debris resulting from the cleanup of a spill, into or on any land or water, of acutely hazardous waste; or generates 100 kg or less of any residue or contaminated soil, waste or other debris resulting from the cleanup of a spill, into or on any land or water, of acutely hazardous waste during any calendar month, and accumulates at any time: 1 kg or less of acutely hazardous waste; or 100 kg or less of any residue or contaminated soil, waste or other debris resulting from the cleanup of a spill, into or on any land or water, of acutely hazardous waste

Owner/Operator Summary:

Owner/operator name:	CITY OF DETROIT WATER & SEWERAGE
Owner/operator address:	Not reported Not reported
Owner/operator country:	Not reported
Owner/operator telephone:	Not reported
Legal status:	Municipal
Owner/Operator Type:	Owner
Owner/Op start date:	01/01/1995

CITY OF DETROIT WATER AND SEWERAGE DEPARTMENT (Continued) **1008195229**

Owner/Op end date: Not reported

Owner/operator name: CITY OF DETROIT WATER & SEWERAGE
Owner/operator address: Not reported
Not reported
Owner/operator country: Not reported
Owner/operator telephone: Not reported
Legal status: Municipal
Owner/Operator Type: Operator
Owner/Op start date: 01/01/1995
Owner/Op end date: Not reported

Handler Activities Summary:
U.S. importer of hazardous waste: No
Mixed waste (haz. and radioactive): No
Recycler of hazardous waste: No
Transporter of hazardous waste: No
Treater, storer or disposer of HW: No
Underground injection activity: No
On-site burner exemption: No
Furnace exemption: No
Used oil fuel burner: No
Used oil processor: No
User oil refiner: No
Used oil fuel marketer to burner: No
Used oil Specification marketer: No
Used oil transfer facility: No
Used oil transporter: No

. Waste code: D001
. Waste name: IGNITABLE WASTE

Violation Status: No violations found

S103 **SINGENT CONSULTING PROPERTY** **MI INVENTORY** **S114038610**
North **2700 CASS AVE.** **N/A**
1/8-1/4 **WAYNE (County), MI 48201**
0.161 mi.
851 ft. **Site 1 of 4 in cluster S**

Relative:
Higher

Actual:
611 ft.

INVENTORY:
Bea Number: 201305497LV
Township: Detroit
District: Southeast MI
Data Source: BEA
Latitude: Not reported
Longitude: Not reported

S104 North 1/8-1/4 0.161 mi. 851 ft. | **SINGENT CONSULTING PROPERTY**
2700 CASS AVE.
DETROIT, MI 48201 | **MI BEA** | **S113717237**
N/A

Site 2 of 4 in cluster S

Relative: Higher

Actual: 611 ft.

BEA:

Secondary Address:	Not reported
BEA Number:	5497
District:	Southeast MI
Date Received:	02/27/2013
Submitter Name:	Singent Consulting, LLC
Petition Determination:	No Request
Petition Disclosure:	0
Category:	Not reported
Determination 20107A:	No Request
Reviewer:	scheelsj
Division Assigned:	RRD

Q105 East 1/8-1/4 0.162 mi. 858 ft. | **FIRE ENGINE #3**
111 W MONTCALM ST
DETROIT, MI 48201 | **MI LUST**
MI UST | **U003324291**
N/A

Site 3 of 4 in cluster Q

Relative: Lower

Actual: 604 ft.

LUST:

Facility ID:	00019090
Source:	STATE OF MICHIGAN
Owner Name:	City of Detroit / DPW/CED
Owner Address:	65 Cadillac Square Ste 900
Owner City,St,Zip:	Detroit, MI 48226
Owner Contact:	Not reported
Owner Phone:	(313) 224-3822
Country:	USA
District:	Region 1 - SE Michigan District Office
Site Name:	Detroit Fire Dept. Engine Co. #3
Latitude:	42.33803
Longitude:	-83.05427
Date of Collection:	01/11/2001
Method of Collection:	Address Matching-House Number
Accuracy:	100
Accuracy Value Unit:	FEET
Horizontal Data:	NAD83
Point Line Area:	POINT
Desc Category:	Plant Entrance (Freight)
Leak Number:	C-0521-94
Release Date:	06/13/1994
Substance Released:	Diesel,Unknown
Release Status:	Closed
Release Closed Date:	10/18/1994

UST:

Facility ID:	00019090
Facility Type:	CLOSED
Owner Name:	CITY OF DETROIT / DPW/CED
Owner Address:	65 CADILLAC SQUARE STE 900
Owner City,St,Zip:	DETROIT, MI 48226
Owner Country:	USA
Owner Contact:	Not reported

FIRE ENGINE #3 (Continued) **U003324291**

Owner Phone:	(313) 224-3822
Contact:	RON BRUNDIDGE
Contact Phone:	(313) 833-7290
Date of Collection:	01/11/2001
Accuracy:	100
Accuracy Value Unit:	FEET
Horizontal Datum:	NAD83
Source:	STATE OF MICHIGAN
Point Line Area:	POINT
Desc Category:	Plant Entrance (Freight)
Method of Collection:	Address Matching-House Number
Latitude:	42.33803
Longitude:	-83.05427

Tank ID:	1
Tank Status:	**Removed from Ground**
Capacity:	2000
Product:	Diesel
Install Date:	03/19/1952
Remove Date:	07/01/1994
Tank Release Detection:	Not reported
Pipe Realease Detection:	Not reported
Piping Material:	Galvanized Steel
Piping Type:	Not reported
Construction Material:	Asphalt Coated or Bare Steel,Cathodically Protected Steel
Impressed Device:	No

O106
NE
1/8-1/4
0.166 mi.
875 ft.

HENRY STREET PARKING PROPERTY **MI INVENTORY** **S114035607**
67 AND 71 HENRY STREET **N/A**
WAYNE (County), MI 48232

Site 3 of 4 in cluster O

Relative:
Higher

Actual:
609 ft.

INVENTORY:

Bea Number:	201104675LV
Township:	Detroit
District:	Southeast MI
Data Source:	BEA
Latitude:	Not reported
Longitude:	Not reported

O107
NE
1/8-1/4
0.166 mi.
875 ft.

HENRY STREET PARKING PROPERTY **MI BEA** **S110748330**
67 AND 71 HENRY STREET **N/A**
DETROIT, MI 48232

Site 4 of 4 in cluster O

Relative:
Higher

Actual:
609 ft.

BEA:

Secondary Address:	Not reported
BEA Number:	4675
District:	Southeast MI
Date Received:	01/10/2011
Submitter Name:	Henry Street Marketing,LLC
Petition Determination:	No Request
Petition Disclosure:	0
Category:	No Hazardous Substance(s)

HENRY STREET PARKING PROPERTY (Continued) **S110748330**

Determination 20107A: No Request
Reviewer: thorntop
Division Assigned: RRD

T108 SE 1/8-1/4 0.166 mi. 878 ft.

OLYMPIA DEVELOPMENT LLC
2115 CASS AVE
DETROIT, MI 48201

RCRA NonGen / NLR **1014924345**
FINDS **MIK169646833**
ECHO

Site 1 of 2 in cluster T

Relative: Lower

Actual: 603 ft.

RCRA NonGen / NLR:

Date form received by agency:	08/18/2014
Facility name:	OLYMPIA DEVELOPMENT LLC
Facility address:	2115 CASS AVE DETROIT, MI 48201
EPA ID:	MIK169646833
Mailing address:	2211 WOODWARD AVE DETROIT, MI 48201
Contact:	STEWART W BEAL
Contact address:	Not reported Not reported
Contact country:	Not reported
Contact telephone:	(734) 320-6376
Contact email:	SBEAL@GOBEAL.COM
EPA Region:	05
Classification:	Non-Generator
Description:	Handler: Non-Generators do not presently generate hazardous waste

Owner/Operator Summary:

Owner/operator name:	STEWART BEAL-BEAL INC
Owner/operator address:	Not reported Not reported
Owner/operator country:	Not reported
Owner/operator telephone:	Not reported
Legal status:	Private
Owner/Operator Type:	Owner
Owner/Op start date:	10/15/2011
Owner/Op end date:	Not reported

Owner/operator name:	STEWART BEAL-BEAL INC
Owner/operator address:	Not reported Not reported
Owner/operator country:	Not reported
Owner/operator telephone:	Not reported
Legal status:	Private
Owner/Operator Type:	Operator
Owner/Op start date:	10/15/2011
Owner/Op end date:	Not reported

Handler Activities Summary:

U.S. importer of hazardous waste:	No
Mixed waste (haz. and radioactive):	No
Recycler of hazardous waste:	No
Transporter of hazardous waste:	No
Treater, storer or disposer of HW:	No
Underground injection activity:	No
On-site burner exemption:	No

OLYMPIA DEVELOPMENT LLC (Continued) **1014924345**

Furnace exemption: No
Used oil fuel burner: No
Used oil processor: No
User oil refiner: No
Used oil fuel marketer to burner: No
Used oil Specification marketer: No
Used oil transfer facility: No
Used oil transporter: No

. Waste code: D001
. Waste name: IGNITABLE WASTE

Historical Generators:
Date form received by agency: 10/15/2011
Site name: OLYMPIA DEVELOPMENT LLC
Classification: Small Quantity Generator

. Waste code: D001
. Waste name: IGNITABLE WASTE

Violation Status: No violations found

FINDS:

Registry ID: 110044810416

Environmental Interest/Information System
RCRAInfo is a national information system that supports the Resource Conservation and Recovery Act (RCRA) program through the tracking of events and activities related to facilities that generate, transport, and treat, store, or dispose of hazardous waste. RCRAInfo allows RCRA program staff to track the notification, permit, compliance, and corrective action activities required under RCRA.

ECHO:
Envid: 1014924345
Registry ID: 110044810416
DFR URL: http://echo.epa.gov/detailed_facility_report?fid=110044810416

U109 **TSD SOLUTIONS, LLC** **MI INVENTORY** **S117440506**
NNW **2746 SECOND AVENUE** **N/A**
1/8-1/4 **WAYNE (County), MI 48201**
0.168 mi.
885 ft. **Site 1 of 4 in cluster U**

Relative:
Higher

Actual:
611 ft.

INVENTORY:
Bea Number: 201406236LV
Township: Detroit
District: Southeast MI
Data Source: BEA
Latitude: Not reported
Longitude: Not reported

V110 NNE 1/8-1/4 0.169 mi. 890 ft. | **SALVATION ARMY TOWER PROPERTY** | **MI INVENTORY** | **S117440487** | **N/A**
2643 PARK AVENUE
WAYNE (County), MI 48201

Site 1 of 3 in cluster V

Relative: Higher

Actual: 610 ft.

INVENTORY:

Bea Number:	201406231LV
Township:	Detroit
District:	Southeast MI
Data Source:	BEA
Latitude:	Not reported
Longitude:	Not reported

V111 NNE 1/8-1/4 0.169 mi. 890 ft. | **EVENTIDE PROPERTIES LLC** | **RCRA NonGen / NLR** | **1012180205** | **MIK261849574**
2643 PARK AVE
DETROIT, MI 48201

Site 2 of 3 in cluster V

Relative: Higher

Actual: 610 ft.

RCRA NonGen / NLR:

Date form received by agency:	12/15/2008
Facility name:	EVENTIDE PROPERTIES LLC
Facility address:	2643 PARK AVE DETROIT, MI 48201
EPA ID:	MIK261849574
Mailing address:	2939 S ROCHESTER RD ROCHESTER HILLS, MI 48307
Contact:	KELLY MARTORANO
Contact address:	2643 PARK AVE DETROIT, MI 48201
Contact country:	US
Contact telephone:	(248) 879-2000
Contact email:	Not reported
EPA Region:	05
Classification:	Non-Generator
Description:	Handler: Non-Generators do not presently generate hazardous waste

Owner/Operator Summary:

Owner/operator name:	EVENTIDE PROPERTIES LLC
Owner/operator address:	Not reported Not reported
Owner/operator country:	Not reported
Owner/operator telephone:	Not reported
Legal status:	Private
Owner/Operator Type:	Operator
Owner/Op start date:	11/04/2008
Owner/Op end date:	Not reported

Owner/operator name:	EVENTIDE PROPERTIES LLC
Owner/operator address:	Not reported Not reported
Owner/operator country:	Not reported
Owner/operator telephone:	Not reported
Legal status:	Private
Owner/Operator Type:	Owner
Owner/Op start date:	11/04/2008
Owner/Op end date:	Not reported

EVENTIDE PROPERTIES LLC (Continued) **1012180205**

Handler Activities Summary:

U.S. importer of hazardous waste:	No
Mixed waste (haz. and radioactive):	No
Recycler of hazardous waste:	No
Transporter of hazardous waste:	No
Treater, storer or disposer of HW:	No
Underground injection activity:	No
On-site burner exemption:	No
Furnace exemption:	No
Used oil fuel burner:	No
Used oil processor:	No
User oil refiner:	No
Used oil fuel marketer to burner:	No
Used oil Specification marketer:	No
Used oil transfer facility:	No
Used oil transporter:	No

. Waste code: D001
. Waste name: IGNITABLE WASTE

Violation Status: No violations found

Q112 **IODENT BLDG** **RCRA NonGen / NLR** **1004725533**
East **2233 PARK AVE** **MIR000046706**
1/8-1/4 **DETROIT, MI 48201**
0.171 mi.
902 ft. **Site 4 of 4 in cluster Q**

Relative:
Lower

Actual:
604 ft.

RCRA NonGen / NLR:

Date form received by agency:	12/31/2001
Facility name:	IODENT BLDG
Facility address:	2233 PARK AVE DETROIT, MI 48201
EPA ID:	MIR000046706
Contact:	SEAN HARRINGTON
Contact address:	2233 PARK AVE DETROIT, MI 48201
Contact country:	US
Contact telephone:	(313) 461-8310
Contact email:	Not reported
EPA Region:	05
Classification:	Non-Generator
Description:	Handler: Non-Generators do not presently generate hazardous waste

Owner/Operator Summary:

Owner/operator name:	NO ACTIVE O/OP AS NOT GENERATING WASTE
Owner/operator address:	Not reported Not reported
Owner/operator country:	Not reported
Owner/operator telephone:	Not reported
Legal status:	Private
Owner/Operator Type:	Owner
Owner/Op start date:	01/01/2002
Owner/Op end date:	Not reported

Owner/operator name:	NO ACTIVE O/OP AS NOT GENERATING WASTE
Owner/operator address:	Not reported Not reported

IODENT BLDG (Continued) **1004725533**

Owner/operator country: Not reported
Owner/operator telephone: Not reported
Legal status: Private
Owner/Operator Type: Operator
Owner/Op start date: 01/01/2002
Owner/Op end date: Not reported

Handler Activities Summary:
U.S. importer of hazardous waste: No
Mixed waste (haz. and radioactive): No
Recycler of hazardous waste: No
Transporter of hazardous waste: No
Treater, storer or disposer of HW: No
Underground injection activity: No
On-site burner exemption: No
Furnace exemption: No
Used oil fuel burner: No
Used oil processor: No
User oil refiner: No
Used oil fuel marketer to burner: No
Used oil Specification marketer: No
Used oil transfer facility: No
Used oil transporter: No

. Waste code: D001
. Waste name: IGNITABLE WASTE

Historical Generators:
Date form received by agency: 06/07/2000
Site name: IODENT BLDG
Classification: Small Quantity Generator

. Waste code: D001
. Waste name: IGNITABLE WASTE

Violation Status: No violations found

V113 **FORMER WAREHOUSE** **MI UST** **U004130620**
NNE **2643 PARK ST** **N/A**
1/8-1/4 **DETROIT, MI 48307**
0.171 mi.
905 ft. **Site 3 of 3 in cluster V**

Relative:
Higher

Actual:
610 ft.

UST:
Facility ID: 00042160
Facility Type: CLOSED
Owner Name: EVENTIDE PROPERTIES LLC
Owner Address: 2939 S ROCHESTER RD #165
Owner City,St,Zip: ROCHESTER HILLS, MI 48307
Owner Country: USA
Owner Contact: Not reported
Owner Phone: (248) 267-3346
Contact: Kelly Martorano
Contact Phone: (248) 267-3346
Date of Collection: Not reported
Accuracy: Not reported
Accuracy Value Unit: Not reported
Horizontal Datum: Not reported

FORMER WAREHOUSE (Continued) **U004130620**

Source:	Not reported
Point Line Area:	Not reported
Desc Category:	Not reported
Method of Collection:	Not reported
Latitude:	Not reported
Longitude:	Not reported
Tank ID:	1
Tank Status:	**Removed from Ground**
Capacity:	550
Product:	Diesel
Install Date:	Not reported
Remove Date:	12/17/2008
Tank Release Detection:	Not reported
Pipe Realease Detection:	Not reported
Piping Material:	Unknown
Piping Type:	Not reported
Construction Material:	Asphalt Coated or Bare Steel
Impressed Device:	No

R114 **MICROCIDE INC** **RCRA NonGen / NLR** **1016453674**
WNW **2727 SECOND AVE** **FINDS** **MIK734421194**
1/8-1/4 **DETROIT, MI 48201** **ECHO**
0.173 mi.
915 ft. **Site 3 of 5 in cluster R**

Relative:
Higher

Actual:
609 ft.

RCRA NonGen / NLR:

Date form received by agency:	02/18/2014
Facility name:	MICROCIDE INC
Facility address:	2727 SECOND AVE SUITE 334 DETROIT, MI 48201
EPA ID:	MIK734421194
Mailing address:	2209 NIAGARA DR TROY, MI 48083
Contact:	JOHN A LOPES
Contact address:	Not reported Not reported
Contact country:	US
Contact telephone:	(248) 526-9663
Contact email:	LOPES@MICROCIDE.COM
EPA Region:	05
Classification:	Non-Generator
Description:	Handler: Non-Generators do not presently generate hazardous waste

Owner/Operator Summary:

Owner/operator name:	MICROCIDE INC
Owner/operator address:	Not reported Not reported
Owner/operator country:	Not reported
Owner/operator telephone:	Not reported
Legal status:	Private
Owner/Operator Type:	Owner
Owner/Op start date:	06/01/1990
Owner/Op end date:	Not reported
Owner/operator name:	MICROCIDE INC

MICROCIDE INC (Continued) **1016453674**

Owner/operator address: Not reported
Not reported
Owner/operator country: Not reported
Owner/operator telephone: Not reported
Legal status: Private
Owner/Operator Type: Operator
Owner/Op start date: 06/01/1990
Owner/Op end date: Not reported

Handler Activities Summary:
U.S. importer of hazardous waste: No
Mixed waste (haz. and radioactive): No
Recycler of hazardous waste: No
Transporter of hazardous waste: No
Treater, storer or disposer of HW: No
Underground injection activity: No
On-site burner exemption: No
Furnace exemption: No
Used oil fuel burner: No
Used oil processor: No
User oil refiner: No
Used oil fuel marketer to burner: No
Used oil Specification marketer: No
Used oil transfer facility: No
Used oil transporter: No

. Waste code: D001
. Waste name: IGNITABLE WASTE

Violation Status: No violations found

FINDS:

Registry ID: 110058888244

Environmental Interest/Information System
RCRAInfo is a national information system that supports the Resource Conservation and Recovery Act (RCRA) program through the tracking of events and activities related to facilities that generate, transport, and treat, store, or dispose of hazardous waste. RCRAInfo allows RCRA program staff to track the notification, permit, compliance, and corrective action activities required under RCRA.

ECHO:
Envid: 1016453674
Registry ID: 110058888244
DFR URL: http://echo.epa.gov/detailed_facility_report?fid=110058888244

R115 WNW 1/8-1/4 0.173 mi. 915 ft. | **FERMICAL INC 2727 2ND AVE DETROIT, MI 48201** | **RCRA NonGen / NLR FINDS ECHO** | **1000529608 MID985620764**

Site 4 of 5 in cluster R

Relative: Higher

Actual: 609 ft.

RCRA NonGen / NLR:

Date form received by agency:	09/17/1998
Facility name:	FERMICAL INC
Facility address:	2727 2ND AVE DETROIT, MI 48201
EPA ID:	MID985620764
Contact:	JOSEFINO TUNAC
Contact address:	2727 2ND AVE DETROIT, MI 48201
Contact country:	US
Contact telephone:	(313) 963-1213
Contact email:	Not reported
EPA Region:	05
Classification:	Non-Generator
Description:	Handler: Non-Generators do not presently generate hazardous waste

Owner/Operator Summary:

Owner/operator name:	TUNAC JOSEFINO
Owner/operator address:	Not reported Not reported
Owner/operator country:	Not reported
Owner/operator telephone:	Not reported
Legal status:	Private
Owner/Operator Type:	Operator
Owner/Op start date:	01/01/1970
Owner/Op end date:	Not reported

Owner/operator name:	TUNAC JOSEFINO
Owner/operator address:	Not reported Not reported
Owner/operator country:	Not reported
Owner/operator telephone:	Not reported
Legal status:	Private
Owner/Operator Type:	Owner
Owner/Op start date:	01/01/1970
Owner/Op end date:	Not reported

Handler Activities Summary:

U.S. importer of hazardous waste:	No
Mixed waste (haz. and radioactive):	No
Recycler of hazardous waste:	No
Transporter of hazardous waste:	No
Treater, storer or disposer of HW:	No
Underground injection activity:	No
On-site burner exemption:	No
Furnace exemption:	No
Used oil fuel burner:	No
Used oil processor:	No
User oil refiner:	No
Used oil fuel marketer to burner:	No
Used oil Specification marketer:	No
Used oil transfer facility:	No

FERMICAL INC (Continued) **1000529608**

Used oil transporter: No

. Waste code: D001
. Waste name: IGNITABLE WASTE

Historical Generators:
Date form received by agency: 08/08/1991
Site name: FERMICAL INC
Classification: Conditionally Exempt Small Quantity Generator

. Waste code: D001
. Waste name: IGNITABLE WASTE

Violation Status: No violations found

FINDS:

Registry ID: 110009392790

Environmental Interest/Information System
RCRAInfo is a national information system that supports the Resource Conservation and Recovery Act (RCRA) program through the tracking of events and activities related to facilities that generate, transport, and treat, store, or dispose of hazardous waste. RCRAInfo allows RCRA program staff to track the notification, permit, compliance, and corrective action activities required under RCRA.

Registry ID: 110009395699

Environmental Interest/Information System
RCRAInfo is a national information system that supports the Resource Conservation and Recovery Act (RCRA) program through the tracking of events and activities related to facilities that generate, transport, and treat, store, or dispose of hazardous waste. RCRAInfo allows RCRA program staff to track the notification, permit, compliance, and corrective action activities required under RCRA.

ECHO:
Envid: 1000529608
Registry ID: 110009395699
DFR URL: http://echo.epa.gov/detailed_facility_report?fid=110009395699

Envid: 1000529608
Registry ID: 110009392790
DFR URL: http://echo.epa.gov/detailed_facility_report?fid=110009392790

R116 **AMOCO OIL #7348** **MI LUST** **U003867822**
WNW **2727 SECOND AVE** **MI UST** **N/A**
1/8-1/4 **DETROIT, MI 48152** **MI INVENTORY**
0.173 mi.
915 ft. **Site 5 of 5 in cluster R**

Relative:
Higher

Actual:
609 ft.

LUST:
Facility ID: 00021315
Source: STATE OF MICHIGAN
Owner Name: Amoco Petroleum Products

AMOCO OIL #7348 (Continued) **U003867822**

Owner Address:	17187 N Laurel Park Ste 365
Owner City,St,Zip:	Livonia, MI 48152-3954
Owner Contact:	Jeff Weston
Owner Phone:	(734) 953-7013
Country:	USA
District:	Region 1 - SE Michigan District Office
Site Name:	General Motore GM Bldg.
Latitude:	42.36771
Longitude:	-83.07628
Date of Collection:	01/11/2001
Method of Collection:	Address Matching-House Number
Accuracy:	100
Accuracy Value Unit:	FEET
Horizontal Data:	NAD83
Point Line Area:	POINT
Desc Category:	Plant Entrance (Freight)
Leak Number:	C-0460-89
Release Date:	08/24/1989
Substance Released:	Not reported
Release Status:	Open
Release Closed Date:	Not reported
Leak Number:	C-0958-85
Release Date:	09/08/1989
Substance Released:	Not reported
Release Status:	Open
Release Closed Date:	Not reported

UST:

Facility ID:	00021315
Facility Type:	CLOSED
Owner Name:	AMOCO PETROLEUM PRODUCTS
Owner Address:	17187 N LAUREL PARK STE 365
Owner City,St,Zip:	LIVONIA, MI 48152-3954
Owner Country:	USA
Owner Contact:	Jeff Weston
Owner Phone:	(734) 953-7013
Contact:	J E Weston
Contact Phone:	(313) 855-8388
Date of Collection:	01/11/2001
Accuracy:	100
Accuracy Value Unit:	FEET
Horizontal Datum:	NAD83
Source:	STATE OF MICHIGAN
Point Line Area:	POINT
Desc Category:	Plant Entrance (Freight)
Method of Collection:	Address Matching-House Number
Latitude:	42.36771
Longitude:	-83.07628
Tank ID:	1
Tank Status:	**Closed in Ground**
Capacity:	6000
Product:	Not reported
Install Date:	06/02/1975
Remove Date:	01/01/1975
Tank Release Detection:	Not reported

AMOCO OIL #7348 (Continued) **U003867822**

Pipe Realease Detection: Not reported
Piping Material: Not reported
Piping Type: Not reported
Construction Material: Not reported
Impressed Device: No

Tank ID: NRT1
Tank Status: Non-Registered Tank
Capacity: Not reported
Product: unkown
Install Date: 01/01/1986
Remove Date: Not reported
Tank Release Detection: Not reported
Pipe Realease Detection: Not reported
Piping Material: Unknown
Piping Type: Not reported
Construction Material: Unknown
Impressed Device: No

INVENTORY:
Bea Number: Not reported
Township: Not reported
District: Southeast MI
Data Source: Part 213
Latitude: 42.367710
Longitude: -83.076280

W117 **LITTLE CAESARS** **MI BEA** **S104911343**
ESE **145 WEST COLUMBIA STREET** **N/A**
1/8-1/4 **DETROIT, MI**
0.174 mi.
921 ft. **Site 1 of 3 in cluster W**

Relative:
Lower

Actual:
604 ft.

BEA:
Secondary Address: Not reported
BEA Number: 436
District: Southeast MI
Date Received: 09/16/1997
Submitter Name: LITTLE CAESARS
Petition Determination: No Request
Petition Disclosure: 0
Category: No Hazardous Substance(s)
Determination 20107A: No Request
Reviewer: temppm
Division Assigned: Environmental Response Division

118
SE
1/8-1/4
0.180 mi.
951 ft.

ELIZABETH STREET PROPERTIES, LLC
210 W. ELIZABETH STREET
WAYNE (County), MI 48201

MI INVENTORY **S117440405**
N/A

Relative:
Lower

Actual:
604 ft.

INVENTORY:

Bea Number:	201506272LV
Township:	Detroit
District:	Southeast MI
Data Source:	BEA
Latitude:	Not reported
Longitude:	Not reported

U119
NNW
1/8-1/4
0.182 mi.
959 ft.

TSD SOLUTIONS, LLC
2764 SECOND AVENUE
WAYNE (County), MI 48201

Site 2 of 4 in cluster U

MI INVENTORY **S117440507**
N/A

Relative:
Higher

Actual:
611 ft.

INVENTORY:

Bea Number:	201406235LV
Township:	Detroit
District:	Southeast MI
Data Source:	BEA
Latitude:	Not reported
Longitude:	Not reported

X120
South
1/8-1/4
0.183 mi.
964 ft.

PLUM STREET BUILDING
661 PLUM ST
DETROIT, MI 48226

Site 1 of 3 in cluster X

MI LUST **U003988058**
MI UST **N/A**

Relative:
Lower

Actual:
600 ft.

LUST:

Facility ID:	00041669
Source:	STATE OF MICHIGAN
Owner Name:	DTE Electric Company
Owner Address:	One Energy Plaza 655 GO
Owner City,St,Zip:	Detroit, MI 48226-1221
Owner Contact:	Frank LeForce
Owner Phone:	(313) 235-2745
Country:	USA
District:	Region 1 - SE Michigan District Office
Site Name:	Plum Street Building
Latitude:	42.33540
Longitude:	-83.05833
Date of Collection:	Not reported
Method of Collection:	Interpolation-Map
Accuracy:	15
Accuracy Value Unit:	METERS
Horizontal Data:	NAD83
Point Line Area:	POINT
Desc Category:	Not reported
Leak Number:	C-0521-04
Release Date:	12/21/2004
Substance Released:	Unknown

PLUM STREET BUILDING (Continued) **U003988058**

Release Status: Closed
Release Closed Date: 08/29/2005

UST:

Facility ID:	00041669
Facility Type:	CLOSED
Owner Name:	DTE ELECTRIC COMPANY
Owner Address:	ONE ENERGY PLAZA 655 GO
Owner City,St,Zip:	DETROIT, MI 48226-1221
Owner Country:	USA
Owner Contact:	Frank LeForce
Owner Phone:	(313) 235-2745
Contact:	Kim M Roberts
Contact Phone:	(313) 897-1398
Date of Collection:	Not reported
Accuracy:	15
Accuracy Value Unit:	METERS
Horizontal Datum:	NAD83
Source:	STATE OF MICHIGAN
Point Line Area:	POINT
Desc Category:	Not reported
Method of Collection:	Interpolation-Map
Latitude:	42.33540
Longitude:	-83.05833
Tank ID:	1
Tank Status:	**Removed from Ground**
Capacity:	500
Product:	Unknown
Install Date:	Not reported
Remove Date:	12/21/2004
Tank Release Detection:	Not reported
Pipe Realease Detection:	Not reported
Piping Material:	Bare Steel
Piping Type:	Not reported
Construction Material:	Asphalt Coated or Bare Steel
Impressed Device:	No

X121 **COLLIER COLORTYPE INC** **RCRA NonGen / NLR** **1000284832**
South **661 PLUM ST** **FINDS** **MID005387154**
1/8-1/4 **DETROIT, MI 48201** **ECHO**
0.183 mi.
964 ft. **Site 2 of 3 in cluster X**

Relative:
Lower

Actual:
600 ft.

RCRA NonGen / NLR:

Date form received by agency:	08/27/1994
Facility name:	COLLIER COLORTYPE INC
Facility address:	661 PLUM ST DETROIT, MI 48201
EPA ID:	MID005387154
Contact:	TANKEL ZANE
Contact address:	661 PLUM ST DETROIT, MI 48201
Contact country:	US
Contact telephone:	(313) 962-9432
Contact email:	Not reported
EPA Region:	05
Classification:	Non-Generator

COLLIER COLORTYPE INC (Continued) **1000284832**

Description: Handler: Non-Generators do not presently generate hazardous waste

Owner/Operator Summary:

Owner/operator name:	NO ACTIVE O/OP AS NOT GENERATING WASTE
Owner/operator address:	Not reported
	Not reported
Owner/operator country:	Not reported
Owner/operator telephone:	Not reported
Legal status:	Private
Owner/Operator Type:	Operator
Owner/Op start date:	08/28/1994
Owner/Op end date:	Not reported

Owner/operator name:	NO ACTIVE O/OP AS NOT GENERATING WASTE
Owner/operator address:	Not reported
	Not reported
Owner/operator country:	Not reported
Owner/operator telephone:	Not reported
Legal status:	Private
Owner/Operator Type:	Owner
Owner/Op start date:	08/28/1994
Owner/Op end date:	Not reported

Handler Activities Summary:

U.S. importer of hazardous waste:	No
Mixed waste (haz. and radioactive):	No
Recycler of hazardous waste:	No
Transporter of hazardous waste:	No
Treater, storer or disposer of HW:	No
Underground injection activity:	No
On-site burner exemption:	No
Furnace exemption:	No
Used oil fuel burner:	No
Used oil processor:	No
User oil refiner:	No
Used oil fuel marketer to burner:	No
Used oil Specification marketer:	No
Used oil transfer facility:	No
Used oil transporter:	No

. Waste code: D001
. Waste name: IGNITABLE WASTE

Historical Generators:

Date form received by agency: 01/30/1986
Site name: COLLIER COLORTYPE INC
Classification: Small Quantity Generator

. Waste code: D001
. Waste name: IGNITABLE WASTE

Date form received by agency: 01/01/1980
Site name: COLLIER COLORTYPE INC
Classification: Not a generator, verified

. Waste code: D001

COLLIER COLORTYPE INC (Continued) **1000284832**

. Waste name: IGNITABLE WASTE

Violation Status: No violations found

FINDS:

Registry ID: 110003581856

Environmental Interest/Information System
RCRAInfo is a national information system that supports the Resource Conservation and Recovery Act (RCRA) program through the tracking of events and activities related to facilities that generate, transport, and treat, store, or dispose of hazardous waste. RCRAInfo allows RCRA program staff to track the notification, permit, compliance, and corrective action activities required under RCRA.

ECHO:
Envid: 1000284832
Registry ID: 110003581856
DFR URL: http://echo.epa.gov/detailed_facility_report?fid=110003581856

X122
SSW
1/8-1/4
0.184 mi.
970 ft.

MGM GRAND PERMANENT CASINO SITE **MI INVENTORY** **S114036842**
826 -840 PLUM, 2220 FOURTH, 2203 FOURTH 938 PLUM, 2100 FIFTH **N/A**
WAYNE (County), MI 48226

Site 3 of 3 in cluster X

Relative:
Lower

Actual:
599 ft.

INVENTORY:
Bea Number: 200502993LV
Township: Detroit
District: Southeast MI
Data Source: BEA
Latitude: Not reported
Longitude: Not reported

S123
North
1/8-1/4
0.184 mi.
971 ft.

EDDYSTONE PROPERTY **MI LUST** **U004159144**
124 SPROAT ST **MI UST** **N/A**
DETROIT, MI 48706 **MI INVENTORY**

Site 3 of 4 in cluster S

Relative:
Higher

Actual:
611 ft.

LUST:
Facility ID: 00036943
Source: STATE OF MICHIGAN
Owner Name: Euclid Enterprisese LLC
Owner Address: 4106 Wilder Rd #10
Owner City,St,Zip: Bay City, MI 48706
Owner Contact: Not reported
Owner Phone: (248) 874-2000
Country: USA
District: Region 1 - SE Michigan District Office
Site Name: John Zeegers
Latitude: 42.34130
Longitude: -83.05721
Date of Collection: 01/11/2001

EDDYSTONE PROPERTY (Continued) **U004159144**

Method of Collection: Address Matching-House Number
Accuracy: 100
Accuracy Value Unit: FEET
Horizontal Data: NAD83
Point Line Area: POINT
Desc Category: Plant Entrance (Freight)

Leak Number: C-0135-10
Release Date: 09/24/2010
Substance Released: Other
Release Status: Open
Release Closed Date: Not reported

UST:
Facility ID: 00036943
Facility Type: CLOSED
Owner Name: EUCLID ENTERPRISESE LLC
Owner Address: 4106 WILDER RD #10
Owner City,St,Zip: BAY CITY, MI 48706
Owner Country: USA
Owner Contact: Not reported
Owner Phone: (248) 874-2000
Contact: Kelly Martorano
Contact Phone: (248) 267-3346
Date of Collection: 01/11/2001
Accuracy: 100
Accuracy Value Unit: FEET
Horizontal Datum: NAD83
Source: STATE OF MICHIGAN
Point Line Area: POINT
Desc Category: Plant Entrance (Freight)
Method of Collection: Address Matching-House Number
Latitude: 42.34130
Longitude: -83.05721

Tank ID: 1
Tank Status: Closed in Ground
Capacity: 1000
Product: UNKNOWN
Install Date: 01/01/1917
Remove Date: 09/29/2010
Tank Release Detection: Not reported
Pipe Realease Detection: Not reported
Piping Material: Unknown
Piping Type: Gravity Fed?, Suction: No Valve At Tank, Gravity Fed?, Suction: No Valve At Tank
Construction Material: Unknown
Impressed Device: No

INVENTORY:
Bea Number: Not reported
Township: Not reported
District: Southeast MI
Data Source: Part 213
Latitude: 42.341310
Longitude: -83.057220

Y124 NE 1/8-1/4 0.191 mi. 1009 ft. | **SINGENT CONSULTING PROPERTY** | **MI BEA** | **S113717238**
66 SIBLEY ST. | **N/A**
DETROIT, MI 48201

Site 1 of 3 in cluster Y

Relative: Higher

Actual: 611 ft.

BEA:

Secondary Address:	Not reported
BEA Number:	5495
District:	Southeast MI
Date Received:	02/27/2013
Submitter Name:	Singent Consulting, LLC
Petition Determination:	No Request
Petition Disclosure:	0
Category:	Not reported
Determination 20107A:	No Request
Reviewer:	scheelsj
Division Assigned:	RRD

Y125 NE 1/8-1/4 0.191 mi. 1009 ft. | **SINGENT CONSULTING PROPERTY** | **MI INVENTORY** | **S114038611**
66 SIBLEY ST. | **N/A**
WAYNE (County), MI 48201

Site 2 of 3 in cluster Y

Relative: Higher

Actual: 611 ft.

INVENTORY:

Bea Number:	201305495LV
Township:	Detroit
District:	Southeast MI
Data Source:	BEA
Latitude:	Not reported
Longitude:	Not reported

U126 NNW 1/8-1/4 0.194 mi. 1026 ft. | **TEMPLE TOWERS** | **US BROWNFIELDS** | **1016351035**
439 TEMPLE TOWERS | **FINDS** | **N/A**
DETROIT, MI | **ECHO**

Site 3 of 4 in cluster U

Relative: Higher

Actual: 612 ft.

US BROWNFIELDS:

Recipient name:	Wayne County Brownfield Redevelopment Authority
Grant type:	Assessment
Property name:	TEMPLE TOWERS
Property #:	Not reported
Parcel size:	1
Property Description:	Hotel
Latitude:	42.341546
Longitude:	-83.058876
HCM label:	Address Matching-House Number
Map scale:	100000
Point of reference:	Entrance Point of a Facility or Station
Datum:	North American Datum of 1983
ACRES property ID:	12434
Start date:	Not reported
Completed date:	Not reported
Acres cleaned up:	Not reported
Cleanup funding:	Not reported
Cleanup funding source:	Not reported

TEMPLE TOWERS (Continued) **1016351035**

Assessment funding:	Not reported
Assessment funding source:	Not reported
Redevelopment funding:	Not reported
Redev. funding source:	Not reported
Redev. funding entity name:	Not reported
Redevelopment start date:	Not reported
Assessment funding entity:	Not reported
Cleanup funding entity:	Not reported
Grant type:	N/A
Accomplishment type:	Phase I Environmental Assessment
Accomplishment count:	0
Cooperative agreement #:	98599701
Ownership entity:	Not reported
Current owner:	Not reported
Did owner change:	Not reported
Cleanup required:	Yes
Video available:	Not reported
Photo available:	Not reported
Institutional controls required:	Not reported
IC Category proprietary controls:	Not reported
IC cat. info. devices:	Not reported
IC cat. gov. controls:	Not reported
IC cat. enforcement permit tools:	Not reported
IC in place date:	Not reported
IC in place:	Unknown
State/tribal program date:	Not reported
State/tribal program ID:	Not reported
State/tribal NFA date:	Not reported
Air contaminated:	Not reported
Air cleaned:	Not reported
Asbestos found:	Not reported
Asbestos cleaned:	Not reported
Controled substance found:	Not reported
Controled substance cleaned:	Not reported
Drinking water affected:	Not reported
Drinking water cleaned:	Not reported
Groundwater affected:	Not reported
Groundwater cleaned:	Not reported
Lead contaminant found:	Not reported
Lead cleaned up:	Not reported
No media affected:	Not reported
Unknown media affected:	Not reported
Other cleaned up:	Not reported
Other metals found:	Not reported
Other metals cleaned:	Not reported
Other contaminants found:	Not reported
Other contams found description:	Not reported
PAHs found:	Not reported
PAHs cleaned up:	Not reported
PCBs found:	Not reported
PCBs cleaned up:	Not reported
Petro products found:	Not reported
Petro products cleaned:	Not reported
Sediments found:	Not reported
Sediments cleaned:	Not reported
Soil affected:	Not reported
Soil cleaned up:	Not reported

TEMPLE TOWERS (Continued) **1016351035**

Surface water cleaned:	Not reported
VOCs found:	Not reported
VOCs cleaned:	Not reported
Cleanup other description:	Not reported
Num. of cleanup and re-dev. jobs:	Not reported
Past use greenspace acreage:	Not reported
Past use residential acreage:	Not reported
Past use commercial acreage:	Not reported
Past use industrial acreage:	Not reported
Future use greenspace acreage:	Not reported
Future use residential acreage:	Not reported
Future use commercial acreage:	Not reported
Future use industrial acreage:	Not reported
Greenspace acreage and type:	Not reported
Superfund Fed. landowner flag:	Not reported
Arsenic cleaned up:	Not reported
Cadmium cleaned up:	Not reported
Chromium cleaned up:	Not reported
Copper cleaned up:	Not reported
Iron cleaned up:	Not reported
mercury cleaned up:	Not reported
nickel cleaned up:	Not reported
No clean up:	Not reported
Pesticides cleaned up:	Not reported
Selenium cleaned up:	Not reported
SVOCs cleaned up:	Not reported
Unknown clean up:	Not reported
Arsenic contaminant found:	Not reported
Cadmium contaminant found:	Not reported
Chromium contaminant found:	Not reported
Copper contaminant found:	Not reported
Iron contaminant found:	Not reported
Mercury contaminant found:	Not reported
Nickel contaminant found:	Not reported
No contaminant found:	Not reported
Pesticides contaminant found:	Not reported
Selenium contaminant found:	Not reported
SVOCs contaminant found:	Not reported
Unknown contaminant found:	Not reported
Future Use: Multistory	Not reported
Media affected Bluiding Material:	Not reported
Media affected indoor air:	Not reported
Building material media cleaned up:	Not reported
Indoor air media cleaned up:	Not reported
Unknown media cleaned up:	Not reported
Past Use: Multistory	Not reported

FINDS:

Registry ID: 110039530969

Environmental Interest/Information System
US EPA Assessment, Cleanup and Redevelopment Exchange System (ACRES) is an federal online database for Brownfields Grantees to electronically submit data directly to EPA.

TEMPLE TOWERS (Continued) **1016351035**

ECHO:
Envid: 1016351035
Registry ID: 110039530969
DFR URL: http://echo.epa.gov/detailed_facility_report?fid=110039530969

U127
NNW
1/8-1/4
0.194 mi.
1026 ft.

MICHIGAN SITE NETWORK **MI BROWNFIELDS** **S108419436**
439 TEMPLE **N/A**
DETROIT, MI 48226

Site 4 of 4 in cluster U

Relative:
Higher

Actual:
612 ft.

S128
NNE
1/8-1/4
0.195 mi.
1028 ft.

EDDYSTONE PROPERTY **MI INVENTORY** **S114034146**
110 AND 124 SPROAT STREET AND 2727 PARK AVENUE **N/A**
WAYNE (County), MI 48201

Site 4 of 4 in cluster S

Relative:
Higher

Actual:
612 ft.

INVENTORY:
Bea Number: 201004644LV
Township: Detroit
District: Southeast MI
Data Source: BEA
Latitude: Not reported
Longitude: Not reported

Y129
NE
1/8-1/4
0.195 mi.
1031 ft.

MOTOWN CENTER PROJECT **MI INVENTORY** **S114030909**
PARK, SIBLEY, HENRY, AND WOODWARD **N/A**
DETROIT, MI 48201

Site 3 of 3 in cluster Y

Relative:
Higher

Actual:
610 ft.

INVENTORY:
Bea Number: Not reported
Township: Detroit
District: Southeast MI
Data Source: Part 201
Latitude: 42.340680
Longitude: -83.054710

W130
ESE
1/8-1/4
0.197 mi.
1040 ft.

MI DEPT/TRANSPORTATION **RCRA NonGen / NLR** **1001112718**
I 75 UNDER 2ND BLVD **MIR000015529**
DETROIT, MI 48226

Site 2 of 3 in cluster W

Relative:
Lower

Actual:
604 ft.

RCRA NonGen / NLR:
Date form received by agency: 05/28/1996
Facility name: MI DEPT/TRANSPORTATION
Facility address: I 75 UNDER 2ND BLVD
DETROIT, MI 48226

MI DEPT/TRANSPORTATION (Continued) **1001112718**

EPA ID:	MIR000015529
Mailing address:	PO BOX 30050 LANSING, MI 48909
Contact:	RON HAFNER
Contact address:	I 75 UNDER 2ND BLVD DETROIT, MI 48226
Contact country:	US
Contact telephone:	(517) 335-1923
Contact email:	Not reported
EPA Region:	05
Classification:	Non-Generator
Description:	Handler: Non-Generators do not presently generate hazardous waste

Owner/Operator Summary:

Owner/operator name:	MICH DEPT OF TRANSPORTATION
Owner/operator address:	Not reported Not reported
Owner/operator country:	Not reported
Owner/operator telephone:	Not reported
Legal status:	State
Owner/Operator Type:	Owner
Owner/Op start date:	05/28/1996
Owner/Op end date:	Not reported

Owner/operator name:	MICH DEPT OF TRANSPORTATION
Owner/operator address:	Not reported Not reported
Owner/operator country:	Not reported
Owner/operator telephone:	Not reported
Legal status:	State
Owner/Operator Type:	Operator
Owner/Op start date:	05/28/1996
Owner/Op end date:	Not reported

Handler Activities Summary:

U.S. importer of hazardous waste:	No
Mixed waste (haz. and radioactive):	No
Recycler of hazardous waste:	No
Transporter of hazardous waste:	No
Treater, storer or disposer of HW:	No
Underground injection activity:	No
On-site burner exemption:	No
Furnace exemption:	No
Used oil fuel burner:	No
Used oil processor:	No
User oil refiner:	No
Used oil fuel marketer to burner:	No
Used oil Specification marketer:	No
Used oil transfer facility:	No
Used oil transporter:	No

. Waste code:	D001
. Waste name:	IGNITABLE WASTE

Violation Status: No violations found

T131 SE 1/8-1/4 0.197 mi. 1042 ft. | **INDUSTRIAL LAUNDRY**
235 W ELIZABETH ST
DETROIT, MI 48201 | **RCRA NonGen / NLR**
FINDS
ECHO | **1000428268**
MID985575612

Site 2 of 2 in cluster T

Relative: Lower

Actual: 604 ft.

RCRA NonGen / NLR:

Date form received by agency:	02/21/2001
Facility name:	INDUSTRIAL LAUNDRY
Facility address:	235 W ELIZABETH ST DETROIT, MI 48201
EPA ID:	MID985575612
Contact:	BRUCE KRUGER
Contact address:	235 W ELIZABETH ST DETROIT, MI 48201
Contact country:	US
Contact telephone:	(313) 961-3600
Contact email:	Not reported
EPA Region:	05
Classification:	Non-Generator
Description:	Handler: Non-Generators do not presently generate hazardous waste

Owner/Operator Summary:

Owner/operator name:	INDUSTRIAL LAUNGRY
Owner/operator address:	Not reported Not reported
Owner/operator country:	Not reported
Owner/operator telephone:	Not reported
Legal status:	Private
Owner/Operator Type:	Operator
Owner/Op start date:	01/01/1975
Owner/Op end date:	Not reported

Owner/operator name:	INDUSTRIAL LAUNGRY
Owner/operator address:	Not reported Not reported
Owner/operator country:	Not reported
Owner/operator telephone:	Not reported
Legal status:	Private
Owner/Operator Type:	Owner
Owner/Op start date:	01/01/1975
Owner/Op end date:	Not reported

Handler Activities Summary:

U.S. importer of hazardous waste:	No
Mixed waste (haz. and radioactive):	No
Recycler of hazardous waste:	No
Transporter of hazardous waste:	No
Treater, storer or disposer of HW:	No
Underground injection activity:	No
On-site burner exemption:	No
Furnace exemption:	No
Used oil fuel burner:	No
Used oil processor:	No
User oil refiner:	No
Used oil fuel marketer to burner:	No
Used oil Specification marketer:	No
Used oil transfer facility:	No

INDUSTRIAL LAUNDRY (Continued) **1000428268**

Used oil transporter: No

. Waste code: D001
. Waste name: IGNITABLE WASTE

Historical Generators:
Date form received by agency: 01/01/1993
Site name: INDUSTRIAL LAUNDRY
Classification: Small Quantity Generator

. Waste code: D001
. Waste name: IGNITABLE WASTE

Violation Status: No violations found

FINDS:

Registry ID: 110003637690

Environmental Interest/Information System
RCRAInfo is a national information system that supports the Resource Conservation and Recovery Act (RCRA) program through the tracking of events and activities related to facilities that generate, transport, and treat, store, or dispose of hazardous waste. RCRAInfo allows RCRA program staff to track the notification, permit, compliance, and corrective action activities required under RCRA.

ECHO:
Envid: 1000428268
Registry ID: 110003637690
DFR URL: http://echo.epa.gov/detailed_facility_report?fid=110003637690

---

132 WSW 1/8-1/4 0.205 mi. 1084 ft. **DETROIT THERMAL LLC** **RCRA-CESQG** **1001220241**
2401 4TH ST **MIR000032409**
DETROIT, MI 48201

Relative: Lower

Actual: 605 ft.

RCRA-CESQG:
Date form received by agency: 03/23/2004
Facility name: DETROIT THERMAL LLC
Facility address: 2401 4TH ST
DETROIT, MI 48201
EPA ID: MIR000032409
Mailing address: 541 MADISON ST
DETROIT, MI 48226
Contact: DANIEL COYNE
Contact address: 2401 4TH ST
DETROIT, MI 48201
Contact country: US
Contact telephone: (313) 963-3689
Contact email: Not reported
EPA Region: 05
Land type: Private
Classification: Conditionally Exempt Small Quantity Generator
Description: Handler: generates 100 kg or less of hazardous waste per calendar

DETROIT THERMAL LLC (Continued) **1001220241**

month, and accumulates 1000 kg or less of hazardous waste at any time; or generates 1 kg or less of acutely hazardous waste per calendar month, and accumulates at any time: 1 kg or less of acutely hazardous waste; or 100 kg or less of any residue or contaminated soil, waste or other debris resulting from the cleanup of a spill, into or on any land or water, of acutely hazardous waste; or generates 100 kg or less of any residue or contaminated soil, waste or other debris resulting from the cleanup of a spill, into or on any land or water, of acutely hazardous waste during any calendar month, and accumulates at any time: 1 kg or less of acutely hazardous waste; or 100 kg or less of any residue or contaminated soil, waste or other debris resulting from the cleanup of a spill, into or on any land or water, of acutely hazardous waste

Owner/Operator Summary:

Owner/operator name:	DETROIT THERMAL LLC
Owner/operator address:	Not reported
	Not reported
Owner/operator country:	Not reported
Owner/operator telephone:	Not reported
Legal status:	Private
Owner/Operator Type:	Operator
Owner/Op start date:	06/30/2003
Owner/Op end date:	Not reported

Owner/operator name:	DETROIT THERMAL LLC
Owner/operator address:	Not reported
	Not reported
Owner/operator country:	Not reported
Owner/operator telephone:	Not reported
Legal status:	Private
Owner/Operator Type:	Owner
Owner/Op start date:	06/30/2003
Owner/Op end date:	Not reported

Handler Activities Summary:

U.S. importer of hazardous waste:	No
Mixed waste (haz. and radioactive):	No
Recycler of hazardous waste:	No
Transporter of hazardous waste:	No
Treater, storer or disposer of HW:	No
Underground injection activity:	No
On-site burner exemption:	No
Furnace exemption:	No
Used oil fuel burner:	No
Used oil processor:	No
User oil refiner:	No
Used oil fuel marketer to burner:	No
Used oil Specification marketer:	No
Used oil transfer facility:	No
Used oil transporter:	No

. Waste code: D001
. Waste name: IGNITABLE WASTE

DETROIT THERMAL LLC (Continued) **1001220241**

Historical Generators:
Date form received by agency: 12/31/2001
Site name: DETROIT THERMAL LLC
Classification: Conditionally Exempt Small Quantity Generator

. Waste code: D001
. Waste name: IGNITABLE WASTE

Date form received by agency: 06/30/2001
Site name: DETROIT THERMAL LLC
Classification: Conditionally Exempt Small Quantity Generator

. Waste code: D001
. Waste name: IGNITABLE WASTE

Date form received by agency: 04/22/2001
Site name: DETROIT THERMAL LLC
Classification: Not a generator, verified

. Waste code: D001
. Waste name: IGNITABLE WASTE

Date form received by agency: 03/24/2001
Site name: DETROIT THERMAL LLC
Classification: Not a generator, verified

. Waste code: D001
. Waste name: IGNITABLE WASTE

Date form received by agency: 06/01/1998
Site name: DETROIT THERMAL LLC
Classification: Small Quantity Generator

. Waste code: D001
. Waste name: IGNITABLE WASTE

Violation Status: No violations found

Evaluation Action Summary:
Evaluation date: 10/29/2008
Evaluation: NON-FINANCIAL RECORD REVIEW
Area of violation: Not reported
Date achieved compliance: Not reported
Evaluation lead agency: State

Z133 **MGM GRAND DETROIT LLC** **MI INVENTORY** **S114036835**
SSW **826 PLUM, 2200 FOURTH, 2203 FOURTH, 938 PLUM, 2100 FIFT, 100** **N/A**
1/8-1/4 **WAYNE (County), MI 48226**
0.206 mi.
1088 ft. **Site 1 of 3 in cluster Z**

Relative:
Lower

Actual:
599 ft.

INVENTORY:
Bea Number: 200603129LV
Township: Detroit
District: Southeast MI
Data Source: BEA
Latitude: Not reported
Longitude: Not reported

Z134
SSW
1/8-1/4
0.206 mi.
1088 ft.

MGM GRAND PERMANENT CASINO SITE
826 -840 PLUM, 2220 FOURTH, 2203 FOURTH
DETROIT, MI 48226

Site 2 of 3 in cluster Z

MI BEA | **S107466658**
N/A

Relative:
Lower

Actual:
599 ft.

BEA:

Secondary Address:	938 Plum, 2100 Fifth, et al
BEA Number:	2993
District:	Southeast MI
Date Received:	12/13/2005
Submitter Name:	MGM Grand Detroit LLC
Petition Determination:	Denied
Petition Disclosure:	1
Category:	Same Hazardous Substance(s)
Determination 20107A:	No Request
Reviewer:	schlaufj
Division Assigned:	Environmental Response Division

Z135
SSW
1/8-1/4
0.206 mi.
1088 ft.

MGM GRAND DETROIT LLC
826 PLUM, 2200 FOURTH, 2203 FOURTH, 938
DETROIT, MI 48226

Site 3 of 3 in cluster Z

MI BEA | **S107812368**
N/A

Relative:
Lower

Actual:
599 ft.

BEA:

Secondary Address:	Plum, 2100 Fift, 1008 W. Elizabeth, etc
BEA Number:	3129
District:	Southeast MI
Date Received:	05/01/2006
Submitter Name:	MGM Grand Detroit LLC
Petition Determination:	No Request
Petition Disclosure:	0
Category:	Same Hazardous Substance(s)
Determination 20107A:	No Request
Reviewer:	schlaufj
Division Assigned:	Environmental Response Division

136
WSW
1/8-1/4
0.213 mi.
1126 ft.

DIFCO LABORATORIES INC
920 HENRY ST.
DETROIT, MI 48201

RCRA-SQG | **1000176911**
MI LUST | **MID005378179**
MI UST
FINDS
NY MANIFEST
MI WDS
ECHO

Relative:
Higher

Actual:
606 ft.

RCRA-SQG:

Date form received by agency:	08/27/2013
Facility name:	DIFCO LABORATORIES INC
Facility address:	920 HENRY ST DETROIT, MI 48201
EPA ID:	MID005378179
Contact:	MICHAEL PARE
Contact address:	Not reported Not reported
Contact country:	US
Contact telephone:	(313) 442-8727
Contact email:	MICHAEL_PARE@BD.COM

DIFCO LABORATORIES INC (Continued) **1000176911**

EPA Region: 05
Land type: Private
Classification: Small Small Quantity Generator
Description: Handler: generates more than 100 and less than 1000 kg of hazardous waste during any calendar month and accumulates less than 6000 kg of hazardous waste at any time; or generates 100 kg or less of hazardous waste during any calendar month, and accumulates more than 1000 kg of hazardous waste at any time

Owner/Operator Summary:
Owner/operator name: DIFCO LAB INC
Owner/operator address: Not reported
Not reported
Owner/operator country: Not reported
Owner/operator telephone: Not reported
Legal status: Private
Owner/Operator Type: Owner
Owner/Op start date: 02/01/1935
Owner/Op end date: Not reported

Owner/operator name: DIFCO LAB INC
Owner/operator address: Not reported
Not reported
Owner/operator country: Not reported
Owner/operator telephone: Not reported
Legal status: Private
Owner/Operator Type: Operator
Owner/Op start date: 02/01/1935
Owner/Op end date: Not reported

Handler Activities Summary:
U.S. importer of hazardous waste: No
Mixed waste (haz. and radioactive): No
Recycler of hazardous waste: No
Transporter of hazardous waste: No
Treater, storer or disposer of HW: No
Underground injection activity: No
On-site burner exemption: No
Furnace exemption: No
Used oil fuel burner: No
Used oil processor: No
User oil refiner: No
Used oil fuel marketer to burner: No
Used oil Specification marketer: No
Used oil transfer facility: No
Used oil transporter: No

. Waste code: D001
. Waste name: IGNITABLE WASTE

Historical Generators:
Date form received by agency: 11/26/2012
Site name: DIFCO LABORATORIES INC
Classification: Small Quantity Generator

. Waste code: D001

DIFCO LABORATORIES INC (Continued) **1000176911**

. Waste name: IGNITABLE WASTE

Date form received by agency: 04/11/2011
Site name: DIFCO LABORATORIES INC
Classification: Small Quantity Generator

. Waste code: D001
. Waste name: IGNITABLE WASTE

Date form received by agency: 04/01/2010
Site name: DIFCO LABORATORIES INC
Classification: Small Quantity Generator

. Waste code: D001
. Waste name: IGNITABLE WASTE

Date form received by agency: 03/30/2009
Site name: DIFCO LABORATORIES INC
Classification: Small Quantity Generator

. Waste code: D001
. Waste name: IGNITABLE WASTE

Date form received by agency: 04/13/2005
Site name: DIFCO LABORATORIES INC
Classification: Small Quantity Generator

. Waste code: D001
. Waste name: IGNITABLE WASTE

Date form received by agency: 03/12/2004
Site name: DIFCO LABORATORIES INC
Classification: Small Quantity Generator

. Waste code: D001
. Waste name: IGNITABLE WASTE

Date form received by agency: 03/27/1998
Site name: DIFCO LABORATORIES, INC.
Classification: Large Quantity Generator

Date form received by agency: 05/21/1982
Site name: DIFCO LABORATORIES INC
Classification: Small Quantity Generator

. Waste code: D001
. Waste name: IGNITABLE WASTE

Facility Has Received Notices of Violations:
Regulation violated: Not reported
Area of violation: TSD IS-Container Use and Management
Date violation determined: 07/18/2012
Date achieved compliance: 10/30/2012
Violation lead agency: EPA
Enforcement action: WRITTEN INFORMAL
Enforcement action date: 09/10/2012
Enf. disposition status: Not reported

DIFCO LABORATORIES INC (Continued) **1000176911**

Enf. disp. status date: Not reported
Enforcement lead agency: EPA
Proposed penalty amount: Not reported
Final penalty amount: Not reported
Paid penalty amount: Not reported

Regulation violated: Not reported
Area of violation: Permits - Application
Date violation determined: 07/18/2012
Date achieved compliance: 10/23/2012
Violation lead agency: EPA
Enforcement action: WRITTEN INFORMAL
Enforcement action date: 09/10/2012
Enf. disposition status: Not reported
Enf. disp. status date: Not reported
Enforcement lead agency: EPA
Proposed penalty amount: Not reported
Final penalty amount: Not reported
Paid penalty amount: Not reported

Regulation violated: Not reported
Area of violation: Generators - Pre-transport
Date violation determined: 07/18/2012
Date achieved compliance: 10/23/2012
Violation lead agency: EPA
Enforcement action: WRITTEN INFORMAL
Enforcement action date: 09/10/2012
Enf. disposition status: Not reported
Enf. disp. status date: Not reported
Enforcement lead agency: EPA
Proposed penalty amount: Not reported
Final penalty amount: Not reported
Paid penalty amount: Not reported

Regulation violated: Not reported
Area of violation: Universal Waste - Small Quantity Handlers
Date violation determined: 07/18/2012
Date achieved compliance: 10/23/2012
Violation lead agency: EPA
Enforcement action: WRITTEN INFORMAL
Enforcement action date: 09/10/2012
Enf. disposition status: Not reported
Enf. disp. status date: Not reported
Enforcement lead agency: EPA
Proposed penalty amount: Not reported
Final penalty amount: Not reported
Paid penalty amount: Not reported

Regulation violated: Not reported
Area of violation: Generators - General
Date violation determined: 09/24/1986
Date achieved compliance: 01/13/1987
Violation lead agency: State
Enforcement action: WRITTEN INFORMAL
Enforcement action date: 12/08/1986
Enf. disposition status: Not reported
Enf. disp. status date: Not reported

DIFCO LABORATORIES INC (Continued) **1000176911**

Enforcement lead agency: State
Proposed penalty amount: Not reported
Final penalty amount: Not reported
Paid penalty amount: Not reported

Regulation violated: Not reported
Area of violation: Generators - General
Date violation determined: 09/24/1986
Date achieved compliance: 01/13/1987
Violation lead agency: State
Enforcement action: WRITTEN INFORMAL
Enforcement action date: 10/10/1986
Enf. disposition status: Not reported
Enf. disp. status date: Not reported
Enforcement lead agency: State
Proposed penalty amount: Not reported
Final penalty amount: Not reported
Paid penalty amount: Not reported

Evaluation Action Summary:
Evaluation date: 07/18/2012
Evaluation: COMPLIANCE EVALUATION INSPECTION ON-SITE
Area of violation: Universal Waste - Small Quantity Handlers
Date achieved compliance: 10/23/2012
Evaluation lead agency: EPA

Evaluation date: 07/18/2012
Evaluation: COMPLIANCE EVALUATION INSPECTION ON-SITE
Area of violation: Generators - Pre-transport
Date achieved compliance: 10/23/2012
Evaluation lead agency: EPA

Evaluation date: 07/18/2012
Evaluation: COMPLIANCE EVALUATION INSPECTION ON-SITE
Area of violation: Permits - Application
Date achieved compliance: 10/23/2012
Evaluation lead agency: EPA

Evaluation date: 07/18/2012
Evaluation: COMPLIANCE EVALUATION INSPECTION ON-SITE
Area of violation: TSD IS-Container Use and Management
Date achieved compliance: 10/30/2012
Evaluation lead agency: EPA

Evaluation date: 09/24/1986
Evaluation: COMPLIANCE EVALUATION INSPECTION ON-SITE
Area of violation: Generators - General
Date achieved compliance: 01/13/1987
Evaluation lead agency: State

LUST:
Facility ID: 00039276
Source: STATE OF MICHIGAN
Owner Name: Difco Laboratories
Owner Address: PO Box 331058
Owner City,St,Zip: Detroit, MI 48232-7058
Owner Contact: Not reported

DIFCO LABORATORIES INC (Continued) **1000176911**

Owner Phone:	(734) 462-8500
Country:	USA
District:	Region 1 - SE Michigan District Office
Site Name:	Difco Laboratories
Latitude:	42.33727
Longitude:	-83.06223
Date of Collection:	01/11/2001
Method of Collection:	Address Matching-House Number
Accuracy:	100
Accuracy Value Unit:	FEET
Horizontal Data:	NAD83
Point Line Area:	POINT
Desc Category:	Plant Entrance (Freight)
Leak Number:	C-0111-97
Release Date:	02/19/1997
Substance Released:	Gasoline
Release Status:	Closed
Release Closed Date:	06/30/1997

UST:

Facility ID:	00039276
Facility Type:	CLOSED
Owner Name:	DIFCO LABORATORIES
Owner Address:	PO BOX 331058
Owner City,St,Zip:	DETROIT, MI 48232-7058
Owner Country:	USA
Owner Contact:	Not reported
Owner Phone:	(734) 462-8500
Contact:	STEVE VISSOTSKI
Contact Phone:	(313) 442-8768
Date of Collection:	01/11/2001
Accuracy:	100
Accuracy Value Unit:	FEET
Horizontal Datum:	NAD83
Source:	STATE OF MICHIGAN
Point Line Area:	POINT
Desc Category:	Plant Entrance (Freight)
Method of Collection:	Address Matching-House Number
Latitude:	42.33727
Longitude:	-83.06223
Tank ID:	1
Tank Status:	**Removed from Ground**
Capacity:	250
Product:	Gasoline
Install Date:	01/01/1920
Remove Date:	03/28/1997
Tank Release Detection:	Not reported
Pipe Realease Detection:	Not reported
Piping Material:	Bare Steel
Piping Type:	Not reported
Construction Material:	Asphalt Coated or Bare Steel
Impressed Device:	No

FINDS:

DIFCO LABORATORIES INC (Continued) **1000176911**

Registry ID: 110000406490

Environmental Interest/Information System

NCDB (National Compliance Data Base) supports implementation of the Federal Insecticide, Fungicide, and Rodenticide Act (FIFRA) and the Toxic Substances Control Act (TSCA). The system tracks inspections in regions and states with cooperative agreements, enforcement actions, and settlements.

US EPA TRIS (Toxics Release Inventory System) contains information from facilities on the amounts of over 300 listed toxic chemicals that these facilities release directly to air, water, land, or that are transported off-site.

RCRAInfo is a national information system that supports the Resource Conservation and Recovery Act (RCRA) program through the tracking of events and activities related to facilities that generate, transport, and treat, store, or dispose of hazardous waste. RCRAInfo allows RCRA program staff to track the notification, permit, compliance, and corrective action activities required under RCRA.

NY MANIFEST:

Country:	USA
EPA ID:	MID005378179
Facility Status:	Not reported
Location Address 1:	920 HENRY STREET
Code:	BP
Location Address 2:	Not reported
Total Tanks:	Not reported
Location City:	DETROIT
Location State:	MI
Location Zip:	48232
Location Zip 4:	Not reported

NY MANIFEST:

EPAID:	MID005378179
Mailing Name:	DIFCO LABORATORIES
Mailing Contact:	CHRISTOPHER MCBEE
Mailing Address 1:	920 HENRY STREET
Mailing Address 2:	Not reported
Mailing City:	DETROIT
Mailing State:	MI
Mailing Zip:	48232
Mailing Zip 4:	Not reported
Mailing Country:	USA
Mailing Phone:	3134628500

NY MANIFEST:

Document ID:	NYB2447226
Manifest Status:	C
seq:	Not reported
Year:	1991
Trans1 State ID:	80346VNY
Trans2 State ID:	Not reported
Generator Ship Date:	09/18/1991
Trans1 Recv Date:	09/18/1991

DIFCO LABORATORIES INC (Continued) **1000176911**

Trans2 Recv Date:	/ /
TSD Site Recv Date:	09/20/1991
Part A Recv Date:	10/03/1991
Part B Recv Date:	10/03/1991
Generator EPA ID:	MID005378179
Trans1 EPA ID:	NYD982792814
Trans2 EPA ID:	Not reported
TSDF ID 1:	NYD043815703
TSDF ID 2:	Not reported
Manifest Tracking Number:	Not reported
Import Indicator:	Not reported
Export Indicator:	Not reported
Discr Quantity Indicator:	Not reported
Discr Type Indicator:	Not reported
Discr Residue Indicator:	Not reported
Discr Partial Reject Indicator:	Not reported
Discr Full Reject Indicator:	Not reported
Manifest Ref Number:	Not reported
Alt Facility RCRA ID:	Not reported
Alt Facility Sign Date:	Not reported
MGMT Method Type Code:	Not reported
Waste Code:	F005 - UNKNOWN
Waste Code:	Not reported
Waste Code:	Not reported
Waste Code:	Not reported
Waste Code:	Not reported
Waste Code:	Not reported
Quantity:	00165
Units:	G - Gallons (liquids only)* (8.3 pounds)
Number of Containers:	003
Container Type:	DM - Metal drums, barrels
Handling Method:	B Incineration, heat recovery, burning.
Specific Gravity:	100
Waste Code:	D008 - LEAD 5.0 MG/L TCLP
Waste Code:	Not reported
Waste Code:	Not reported
Waste Code:	Not reported
Waste Code:	Not reported
Quantity:	00110
Units:	G - Gallons (liquids only)* (8.3 pounds)
Number of Containers:	002
Container Type:	DM - Metal drums, barrels
Handling Method:	L Landfill.
Specific Gravity:	100

WDS:

Site Id:	MID005378179
WMD Id:	393625
Site Specific Name:	DIFCO LABORATORIES INC
Mailing Address:	920 HENRY ST
Mailing City/State/Zip:	48201
Mailing County:	WAYNE

ECHO:

Envid:	1000176911

DIFCO LABORATORIES INC (Continued) **1000176911**

Registry ID: 110000406490
DFR URL: http://echo.epa.gov/detailed_facility_report?fid=110000406490

AA137 **131 TEMPLE** **MI LUST** **U004130615**
North **131 TEMPLE** **MI UST** **N/A**
1/8-1/4 **DETROIT, MI 48118** **MI WDS**
0.216 mi.
1141 ft. **Site 1 of 3 in cluster AA**

Relative:
Higher

Actual:
612 ft.

LUST:

Facility ID:	00042166
Source:	STATE OF MICHIGAN
Owner Name:	TSD Solutions LLC
Owner Address:	1163 S Main St #174
Owner City,St,Zip:	Chelsea, MI 48118
Owner Contact:	Not reported
Owner Phone:	(248) 879-2000
Country:	USA
District:	Region 1 - SE Michigan District Office
Site Name:	131 Temple
Latitude:	42.34205
Longitude:	-83.05770
Date of Collection:	02/04/2014
Method of Collection:	Interpolation-Photo
Accuracy:	10
Accuracy Value Unit:	FEET
Horizontal Data:	NAD83
Point Line Area:	POINT
Desc Category:	Plant Entrance (Freight)
Leak Number:	C-0016-09
Release Date:	02/04/2009
Substance Released:	Used Oil,Used Oil,Used Oil
Release Status:	Closed
Release Closed Date:	03/20/2009

UST:

Facility ID:	00042166
Facility Type:	CLOSED
Owner Name:	TSD SOLUTIONS LLC
Owner Address:	1163 S MAIN ST #174
Owner City,St,Zip:	CHELSEA, MI 48118
Owner Country:	USA
Owner Contact:	Not reported
Owner Phone:	(248) 879-2000
Contact:	Kelly Martorano
Contact Phone:	(248) 879-2000
Date of Collection:	02/04/2014
Accuracy:	10
Accuracy Value Unit:	FEET
Horizontal Datum:	NAD83
Source:	STATE OF MICHIGAN
Point Line Area:	POINT
Desc Category:	Plant Entrance (Freight)
Method of Collection:	Interpolation-Photo
Latitude:	42.34205
Longitude:	-83.05770

131 TEMPLE (Continued) **U004130615**

Tank ID:	1
Tank Status:	**Removed from Ground**
Capacity:	500
Product:	Used Oil
Install Date:	Not reported
Remove Date:	01/01/2009
Tank Release Detection:	Not reported
Pipe Realease Detection:	Not reported
Piping Material:	Bare Steel
Piping Type:	Not reported
Construction Material:	Asphalt Coated or Bare Steel
Impressed Device:	No

Tank ID:	2
Tank Status:	**Removed from Ground**
Capacity:	500
Product:	Used Oil
Install Date:	Not reported
Remove Date:	01/01/2009
Tank Release Detection:	Not reported
Pipe Realease Detection:	Not reported
Piping Material:	Bare Steel
Piping Type:	Not reported
Construction Material:	Asphalt Coated or Bare Steel
Impressed Device:	No

Tank ID:	3
Tank Status:	**Removed from Ground**
Capacity:	500
Product:	Gasoline
Install Date:	Not reported
Remove Date:	01/01/2009
Tank Release Detection:	Not reported
Pipe Realease Detection:	Not reported
Piping Material:	Bare Steel
Piping Type:	Not reported
Construction Material:	Asphalt Coated or Bare Steel
Impressed Device:	No

WDS:

Site Id:	MIK297613887
WMD Id:	485481
Site Specific Name:	TSD SOLUTIONS LLC
Mailing Address:	1163 S MAIN ST
Mailing City/State/Zip:	48118
Mailing County:	WASHTENAW

AA138 **TSD SOLUTIONS LLC** **RCRA NonGen / NLR** **1012180269**
North **131 TEMPLE ST** **MIK297613887**
1/8-1/4 **DETROIT, MI 48201**
0.216 mi.
1141 ft. **Site 2 of 3 in cluster AA**

Relative:
Higher

Actual:
612 ft.

RCRA NonGen / NLR:

Date form received by agency:	01/15/2009
Facility name:	TSD SOLUTIONS LLC
Facility address:	131 TEMPLE ST DETROIT, MI 48201
EPA ID:	MIK297613887
Mailing address:	1163 S MAIN ST CHELSEA, MI 48118
Contact:	KELLY MARTORANO
Contact address:	131 TEMPLE ST DETROIT, MI 48201
Contact country:	US
Contact telephone:	(248) 879-2000
Contact email:	Not reported
EPA Region:	05
Classification:	Non-Generator
Description:	Handler: Non-Generators do not presently generate hazardous waste

Owner/Operator Summary:

Owner/operator name:	TSD SOLUTIONS LLC
Owner/operator address:	Not reported Not reported
Owner/operator country:	Not reported
Owner/operator telephone:	Not reported
Legal status:	Private
Owner/Operator Type:	Operator
Owner/Op start date:	12/23/2008
Owner/Op end date:	Not reported

Owner/operator name:	TSD SOLUTIONS LLC
Owner/operator address:	Not reported Not reported
Owner/operator country:	Not reported
Owner/operator telephone:	Not reported
Legal status:	Private
Owner/Operator Type:	Owner
Owner/Op start date:	12/23/2008
Owner/Op end date:	Not reported

Handler Activities Summary:

U.S. importer of hazardous waste:	No
Mixed waste (haz. and radioactive):	No
Recycler of hazardous waste:	No
Transporter of hazardous waste:	No
Treater, storer or disposer of HW:	No
Underground injection activity:	No
On-site burner exemption:	No
Furnace exemption:	No
Used oil fuel burner:	No
Used oil processor:	No
User oil refiner:	No
Used oil fuel marketer to burner:	No

TSD SOLUTIONS LLC (Continued) **1012180269**

Used oil Specification marketer: No
Used oil transfer facility: No
Used oil transporter: No

. Waste code: D001
. Waste name: IGNITABLE WASTE

Violation Status: No violations found

W139
ESE
1/8-1/4
0.217 mi.
1147 ft.

LITTLE CAESARS **MI BEA** **S104911340**
100 WEST ELIZABETH STREET **N/A**
DETROIT, MI

Site 3 of 3 in cluster W

Relative:
Lower

Actual:
603 ft.

BEA:
Secondary Address: Not reported
BEA Number: 435
District: Southeast MI
Date Received: 09/16/1997
Submitter Name: LITTLE CAESARS
Petition Determination: No Request
Petition Disclosure: 0
Category: No Hazardous Substance(s)
Determination 20107A: No Request
Reviewer: temppm
Division Assigned: Environmental Response Division

AB140
ESE
1/8-1/4
0.219 mi.
1157 ft.

FORMER GAS STATION/PARKING GARAGE **MI BEA** **S108414498**
145 WEST ELIZABETH STREET **N/A**
DETROIT, MI

Site 1 of 4 in cluster AB

Relative:
Lower

Actual:
603 ft.

BEA:
Secondary Address: Fox Box Office
BEA Number: 3328
District: Southeast MI
Date Received: 10/19/2006
Submitter Name: Elizabeth Street Properties LLC
Petition Determination: No Request
Petition Disclosure: 0
Category: No Hazardous Substance(s)
Determination 20107A: No Request
Reviewer: schlaufj
Division Assigned: Storage Tank Division

AB141 **NAZAR PARKING** **MI LUST** **U004135493**
ESE **145 W ELIZABETH ST** **MI UST** **N/A**
1/8-1/4 **DETROIT, MI 48226** **MI INVENTORY**
0.219 mi.
1157 ft. **Site 2 of 4 in cluster AB**

Relative:
Lower

Actual:
603 ft.

LUST:

Facility ID:	00042174
Source:	STATE OF MICHIGAN
Owner Name:	Elizabeth Street Properties
Owner Address:	2211 Woodward Ave
Owner City,St,Zip:	Detroit, MI 48226
Owner Contact:	Not reported
Owner Phone:	(313) 471-3226
Country:	USA
District:	Region 1 - SE Michigan District Office
Site Name:	Former Detroit Garage Inc
Latitude:	42.33663
Longitude:	-83.05355
Date of Collection:	10/22/2007
Method of Collection:	Interpolation-Map
Accuracy:	40
Accuracy Value Unit:	FEET
Horizontal Data:	NAD83
Point Line Area:	POINT
Desc Category:	Not reported
Leak Number:	C-0087-07
Release Date:	08/15/2006
Substance Released:	Unknown,Unknown,Unknown,Unknown,Unknown,Unknown
Release Status:	Open
Release Closed Date:	Not reported

UST:

Facility ID:	00042174
Facility Type:	CLOSED
Owner Name:	ELIZABETH STREET PROPERTIES
Owner Address:	2211 WOODWARD AVE
Owner City,St,Zip:	DETROIT, MI 48226
Owner Country:	USA
Owner Contact:	Not reported
Owner Phone:	(313) 471-3226
Contact:	Jeffrey D Laswell
Contact Phone:	(734) 320-0580
Date of Collection:	10/22/2007
Accuracy:	40
Accuracy Value Unit:	FEET
Horizontal Datum:	NAD83
Source:	STATE OF MICHIGAN
Point Line Area:	POINT
Desc Category:	Not reported
Method of Collection:	Interpolation-Map
Latitude:	42.33663
Longitude:	-83.05355
Tank ID:	1
Tank Status:	**Closed in Ground**
Capacity:	20000
Product:	Unknown
Install Date:	Not reported

NAZAR PARKING (Continued) **U004135493**

Remove Date: 08/06/2006
Tank Release Detection: Not reported
Pipe Realease Detection: Not reported
Piping Material: Unknown
Piping Type: Not reported
Construction Material: Unknown
Impressed Device: No

Tank ID: 2
Tank Status: Closed in Ground
Capacity: 20000
Product: Unknown
Install Date: Not reported
Remove Date: 08/06/2006
Tank Release Detection: Not reported
Pipe Realease Detection: Not reported
Piping Material: Unknown
Piping Type: Not reported
Construction Material: Unknown
Impressed Device: No

Tank ID: 3
Tank Status: Closed in Ground
Capacity: 20000
Product: Unknown
Install Date: Not reported
Remove Date: 08/06/2006
Tank Release Detection: Not reported
Pipe Realease Detection: Not reported
Piping Material: Unknown
Piping Type: Not reported
Construction Material: Unknown
Impressed Device: No

Tank ID: 4
Tank Status: Closed in Ground
Capacity: 20000
Product: Unknown
Install Date: Not reported
Remove Date: 08/06/2006
Tank Release Detection: Not reported
Pipe Realease Detection: Not reported
Piping Material: Unknown
Piping Type: Not reported
Construction Material: Unknown
Impressed Device: No

Tank ID: 5
Tank Status: Closed in Ground
Capacity: 20000
Product: Unknown
Install Date: Not reported
Remove Date: 08/06/2006

NAZAR PARKING (Continued) **U004135493**

Tank Release Detection: Not reported
Pipe Realease Detection: Not reported
Piping Material: Unknown
Piping Type: Not reported
Construction Material: Unknown
Impressed Device: No

Tank ID: 6
Tank Status: Closed in Ground
Capacity: 20000
Product: Unknown
Install Date: Not reported
Remove Date: 08/06/2006
Tank Release Detection: Not reported
Pipe Realease Detection: Not reported
Piping Material: Unknown
Piping Type: Not reported
Construction Material: Unknown
Impressed Device: No

Tank ID: 7
Tank Status: Closed in Ground
Capacity: 6000
Product: Gasoline
Install Date: Not reported
Remove Date: 01/01/1977
Tank Release Detection: Not reported
Pipe Realease Detection: Not reported
Piping Material: Unknown
Piping Type: Not reported
Construction Material: Unknown
Impressed Device: No

Tank ID: 8
Tank Status: Closed in Ground
Capacity: 6000
Product: Gasoline
Install Date: Not reported
Remove Date: 01/01/1977
Tank Release Detection: Not reported
Pipe Realease Detection: Not reported
Piping Material: Unknown
Piping Type: Not reported
Construction Material: Unknown
Impressed Device: No

INVENTORY:
Bea Number: Not reported
Township: Not reported
District: Southeast MI
Data Source: Part 213
Latitude: 42.336640
Longitude: -83.053550

AA142
NNE
1/8-1/4
0.223 mi.
1180 ft.

WAYCOR-PARK PARCELS
2728 AND 2734 PARK AVENUE
DETROIT, MI

MI BEA **S110055504**
N/A

Site 3 of 3 in cluster AA

Relative:
Higher

Actual:
613 ft.

BEA:

Secondary Address:	Not reported
BEA Number:	4269
District:	Southeast MI
Date Received:	10/05/2009
Submitter Name:	Kava Blue Properties, LLC
Petition Determination:	No Request
Petition Disclosure:	0
Category:	No Hazardous Substance(s)
Determination 20107A:	No Request
Reviewer:	thorntop
Division Assigned:	RRD

AC143
ENE
1/8-1/4
0.224 mi.
1182 ft.

2473 WOODWARD
DETROIT, MI

MI BEA **S105768152**
N/A

Site 1 of 2 in cluster AC

Relative:
Higher

Actual:
609 ft.

BEA:

Secondary Address:	Not reported
BEA Number:	1563
District:	Southeast MI
Date Received:	12/04/2001
Submitter Name:	Motown Center, A Michigan Nonprofit Corp
Petition Determination:	Affirmed
Petition Disclosure:	1
Category:	No Hazardous Substance(s)
Determination 20107A:	Affirmed
Reviewer:	williakt
Division Assigned:	Environmental Response Division

AD144
South
1/8-1/4
0.234 mi.
1235 ft.

DTE ENERGY - HQ BUILDING
2000 SECOND AVENUE
DETROIT, MI 48226

MI AST **A100325760**
N/A

Site 1 of 2 in cluster AD

Relative:
Lower

Actual:
599 ft.

AST:

Facility ID:	91084620
Facility Phone:	(313) 897-0716
Owner Name:	DTE ENERGY - HQ BUILDING
Owner Address:	2000 SECOND AVENUE
Owner City,St,Zip:	DETROIT, MI 48226
Owner County:	USA
Owner Contact:	James Rachwal
Owner Telephone:	(313) 235-2745
District:	Region 1 - SE Michigan District Office
Contact:	James Rachwal
List Status:	ACTIVE
Date of Collection:	Not reported
Accuracy:	15 METERS

DTE ENERGY - HQ BUILDING (Continued) **A100325760**

Source:	STATE OF MICHIGAN
Point Line Area:	POINT
Description Category:	Not reported
Method of Collection:	Interpolation-Map
Horizontal Datum:	NAD83
Latitude:	42.3342940
Longitude:	-83.057394

Tank Id:	2
Tank Status:	Currently In Use
Capacity (in gallons):	1650
Installation Date:	01/17/2007
Substance Stored:	Diesel
Removed/Closed Date:	Not reported

Tank Id:	1
Tank Status:	Currently In Use
Capacity (in gallons):	1650
Installation Date:	01/17/2007
Substance Stored:	Diesel
Removed/Closed Date:	Not reported

Tank Id:	3
Tank Status:	Currently In Use
Capacity (in gallons):	1650
Installation Date:	01/17/2007
Substance Stored:	Diesel
Removed/Closed Date:	Not reported

Tank Id:	4
Tank Status:	Currently In Use
Capacity (in gallons):	1650
Installation Date:	01/17/2007
Substance Stored:	Diesel
Removed/Closed Date:	Not reported

AD145 **SYSTEMS OPERATION CENTER** **MI LUST** **U003329952**
South **2000 2ND AVENUE** **MI UST** **N/A**
1/8-1/4 **DETROIT, MI 48226** **MI INVENTORY**
0.234 mi.
1235 ft. **Site 2 of 2 in cluster AD**

Relative:
Lower

Actual:
599 ft.

LUST:

Facility ID:	00010803
Source:	STATE OF MICHIGAN
Owner Name:	DTE Energy LLC
Owner Address:	One Energy Plaza 655 GO
Owner City,St,Zip:	Detroit, MI 48226
Owner Contact:	James Rachwal
Owner Phone:	(313) 235-2745
Country:	USA
District:	Region 1 - SE Michigan District Office
Site Name:	Systems Operation Center
Latitude:	42.33429
Longitude:	-83.05739

SYSTEMS OPERATION CENTER (Continued) **U003329952**

Date of Collection:	01/11/2001
Method of Collection:	Address Matching-House Number
Accuracy:	100
Accuracy Value Unit:	FEET
Horizontal Data:	NAD83
Point Line Area:	POINT
Desc Category:	Plant Entrance (Freight)

Leak Number:	C-0016-13
Release Date:	02/06/2013
Substance Released:	Diesel
Release Status:	Open
Release Closed Date:	Not reported

UST:

Facility ID:	00010803
Facility Type:	ACTIVE
Owner Name:	DTE ENERGY LLC
Owner Address:	ONE ENERGY PLAZA 655 GO
Owner City,St,Zip:	DETROIT, MI 48226
Owner Country:	USA
Owner Contact:	James Rachwal
Owner Phone:	(313) 235-2745
Contact:	Frank LeForce
Contact Phone:	(313) 235-2745
Date of Collection:	01/11/2001
Accuracy:	100
Accuracy Value Unit:	FEET
Horizontal Datum:	NAD83
Source:	STATE OF MICHIGAN
Point Line Area:	POINT
Desc Category:	Plant Entrance (Freight)
Method of Collection:	Address Matching-House Number
Latitude:	42.33429
Longitude:	-83.05739

Tank ID:	305
Tank Status:	**Currently In Use**
Capacity:	6000
Product:	Diesel
Install Date:	04/22/1985
Remove Date:	Not reported
Tank Release Detection:	Not reported
Pipe Realease Detection:	Not reported
Piping Material:	RESIN PIPE
Piping Type:	Not reported
Construction Material:	Fiberglass Reinforced plastic
Impressed Device:	No

INVENTORY:

Bea Number:	Not reported
Township:	Not reported
District:	Southeast MI
Data Source:	Part 213
Latitude:	42.334290
Longitude:	-83.057390

AC146
NE
1/8-1/4
0.237 mi.
1249 ft.

2529 WOODWARD
DETROIT, MI

Site 2 of 2 in cluster AC

MI BEA **S105768313**
N/A

Relative:
Higher

Actual:
611 ft.

BEA:

Secondary Address:	Not reported
BEA Number:	1788
District:	Southeast MI
Date Received:	08/23/2002
Submitter Name:	Motown Center A Michigan Nonprofit Corp
Petition Determination:	Affirmed
Petition Disclosure:	1
Category:	No Hazardous Substance(s)
Determination 20107A:	Affirmed
Reviewer:	williakt
Division Assigned:	Environmental Response Division

147
NE
1/8-1/4
0.238 mi.
1257 ft.

2533 WOODWARD
DETROIT, MI

MI BEA **S105768159**
N/A

Relative:
Higher

Actual:
611 ft.

BEA:

Secondary Address:	Not reported
BEA Number:	1564
District:	Southeast MI
Date Received:	12/04/2001
Submitter Name:	Motown Center, A Michigan nonprofit Corp
Petition Determination:	Affirmed
Petition Disclosure:	1
Category:	No Hazardous Substance(s)
Determination 20107A:	Affirmed
Reviewer:	williakt
Division Assigned:	Environmental Response Division

AB148
ESE
1/8-1/4
0.239 mi.
1261 ft.

MILNER HOTELS INC
114 W ADAMS AVE
DETROIT, MI 48226

Site 3 of 4 in cluster AB

RCRA NonGen / NLR **1010321021**
MIK836694877

Relative:
Lower

Actual:
601 ft.

RCRA NonGen / NLR:

Date form received by agency:	10/31/2006
Facility name:	MILNER HOTELS INC
Facility address:	114 W ADAMS AVE DETROIT, MI 48226
EPA ID:	MIK836694877
Contact:	DORETHEA STONE
Contact address:	114 W ADAMS AVE DETROIT, MI 48226
Contact country:	US
Contact telephone:	(313) 963-6800
Contact email:	Not reported
EPA Region:	05
Classification:	Non-Generator

MILNER HOTELS INC (Continued) **1010321021**

Description: Handler: Non-Generators do not presently generate hazardous waste

Owner/Operator Summary:

Owner/operator name:	MILNER HOTELS INC
Owner/operator address:	Not reported
	Not reported
Owner/operator country:	Not reported
Owner/operator telephone:	Not reported
Legal status:	Private
Owner/Operator Type:	Owner
Owner/Op start date:	11/01/1987
Owner/Op end date:	Not reported

Owner/operator name:	MILNER HOTELS INC
Owner/operator address:	Not reported
	Not reported
Owner/operator country:	Not reported
Owner/operator telephone:	Not reported
Legal status:	Private
Owner/Operator Type:	Operator
Owner/Op start date:	11/01/1987
Owner/Op end date:	Not reported

Handler Activities Summary:

U.S. importer of hazardous waste:	No
Mixed waste (haz. and radioactive):	No
Recycler of hazardous waste:	No
Transporter of hazardous waste:	No
Treater, storer or disposer of HW:	No
Underground injection activity:	No
On-site burner exemption:	No
Furnace exemption:	No
Used oil fuel burner:	No
Used oil processor:	No
User oil refiner:	No
Used oil fuel marketer to burner:	No
Used oil Specification marketer:	No
Used oil transfer facility:	No
Used oil transporter:	No

. Waste code: D001
. Waste name: IGNITABLE WASTE

Violation Status: No violations found

AE149 **GRAND RIVER PROPERTY HOLDINGS, LLC** **MI INVENTORY** **S117440427**
West **2613 W. GRAND RIVER AVENUE** **N/A**
1/8-1/4 **WAYNE (County), MI 48201**
0.239 mi.
1264 ft. **Site 1 of 2 in cluster AE**

Relative:
Higher

Actual:
607 ft.

INVENTORY:

Bea Number:	201506294LV
Township:	Detroit
District:	Southeast MI
Data Source:	BEA
Latitude:	Not reported
Longitude:	Not reported

150 SE 1/8-1/4 0.241 mi. 1271 ft. | **LITTLE CAESARS**
285 WEST ADAMS STREET
DETROIT, MI | **MI BEA** | **S104911413**
N/A

Relative: Lower

Actual: 599 ft.

BEA:

Secondary Address:	Not reported
BEA Number:	457
District:	Southeast MI
Date Received:	10/08/1997
Submitter Name:	LITTLE CAESARS
Petition Determination:	No Request
Petition Disclosure:	0
Category:	No Hazardous Substance(s)
Determination 20107A:	No Request
Reviewer:	temppm
Division Assigned:	Environmental Response Division

AB151 ESE 1/8-1/4 0.241 mi. 1272 ft. | **PARK AVE**
2029 PARK AVE
DETROIT, MI 48226 | **RCRA NonGen / NLR** | **1000265911**
MID982623936

Site 4 of 4 in cluster AB

Relative: Lower

Actual: 603 ft.

RCRA NonGen / NLR:

Date form received by agency:	12/31/2001
Facility name:	PARK AVE
Facility address:	2029 PARK AVE DETROIT, MI 48226
EPA ID:	MID982623936
Contact:	BETTYE BOWIE
Contact address:	2029 PARK AVE DETROIT, MI 48226
Contact country:	US
Contact telephone:	(313) 961-7695
Contact email:	Not reported
EPA Region:	05
Classification:	Non-Generator
Description:	Handler: Non-Generators do not presently generate hazardous waste

Owner/Operator Summary:

Owner/operator name:	NO ACTIVE O/OP AS NOT GENERATING WASTE
Owner/operator address:	Not reported Not reported
Owner/operator country:	Not reported
Owner/operator telephone:	Not reported
Legal status:	Private
Owner/Operator Type:	Owner
Owner/Op start date:	01/01/2002
Owner/Op end date:	Not reported

Owner/operator name:	NO ACTIVE O/OP AS NOT GENERATING WASTE
Owner/operator address:	Not reported Not reported
Owner/operator country:	Not reported
Owner/operator telephone:	Not reported
Legal status:	Private
Owner/Operator Type:	Operator

PARK AVE (Continued) **1000265911**

Owner/Op start date: 01/01/2002
Owner/Op end date: Not reported

Handler Activities Summary:
U.S. importer of hazardous waste: No
Mixed waste (haz. and radioactive): No
Recycler of hazardous waste: No
Transporter of hazardous waste: No
Treater, storer or disposer of HW: No
Underground injection activity: No
On-site burner exemption: No
Furnace exemption: No
Used oil fuel burner: No
Used oil processor: No
User oil refiner: No
Used oil fuel marketer to burner: No
Used oil Specification marketer: No
Used oil transfer facility: No
Used oil transporter: No

. Waste code: D001
. Waste name: IGNITABLE WASTE

Historical Generators:
Date form received by agency: 04/11/1989
Site name: PARK AVE
Classification: Small Quantity Generator

. Waste code: D001
. Waste name: IGNITABLE WASTE

Violation Status: No violations found

AF152 **MELLISH PROPERTY** **MI INVENTORY** **S114036784**
NNE **48 SPROAT STREET AND 20, 33, 34, 40 TEMPLE STREET** **N/A**
1/8-1/4 **WAYNE (County), MI 48201**
0.241 mi.
1274 ft. **Site 1 of 2 in cluster AF**

Relative:
Higher

Actual:
613 ft.

INVENTORY:
Bea Number: 201305634LV
Township: Detroit
District: Southeast MI
Data Source: BEA
Latitude: Not reported
Longitude: Not reported

AF153 NNE 1/8-1/4 0.241 mi. 1274 ft. | **MELLISH PROPERTY 48 SPROAT STREET AND DETROIT, MI 48201** | **MI BEA** | **S113828170 N/A**

Site 2 of 2 in cluster AF

Relative: Higher

Actual: 613 ft.

BEA:

Secondary Address:	20, 33, 34, 40 Temple Street
BEA Number:	5634
District:	Southeast MI
Date Received:	07/02/2013
Submitter Name:	Westward Realty, LLC
Petition Determination:	No Request
Petition Disclosure:	0
Category:	Not reported
Determination 20107A:	No Request
Reviewer:	scheelsj
Division Assigned:	RRD

---

154 NW 1/8-1/4 0.248 mi. 1311 ft. | **COUNTY OF WAYNE PUBLIC SERVICES 640 TEMPLE ST DETROIT, MI 48201** | **RCRA NonGen / NLR FINDS ECHO** | **1000311395 MID982621674**

Relative: Higher

Actual: 611 ft.

RCRA NonGen / NLR:

Date form received by agency:	12/31/2001
Facility name:	COUNTY OF WAYNE PUBLIC SERVICES
Facility address:	640 TEMPLE ST DETROIT, MI 48201
EPA ID:	MID982621674
Mailing address:	415 CLIFFORD ST DETROIT, MI 48226
Contact:	THOMAS SCHMELZER
Contact address:	640 TEMPLE ST DETROIT, MI 48201
Contact country:	US
Contact telephone:	(313) 833-3201
Contact email:	Not reported
EPA Region:	05
Classification:	Non-Generator
Description:	Handler: Non-Generators do not presently generate hazardous waste

Owner/Operator Summary:

Owner/operator name:	COUNTY OF WAYNE
Owner/operator address:	Not reported Not reported
Owner/operator country:	Not reported
Owner/operator telephone:	Not reported
Legal status:	County
Owner/Operator Type:	Operator
Owner/Op start date:	01/01/1970
Owner/Op end date:	Not reported

Owner/operator name:	COUNTY OF WAYNE
Owner/operator address:	Not reported Not reported
Owner/operator country:	Not reported
Owner/operator telephone:	Not reported

COUNTY OF WAYNE PUBLIC SERVICES (Continued) **1000311395**

Legal status: County
Owner/Operator Type: Owner
Owner/Op start date: 01/01/1970
Owner/Op end date: Not reported

Handler Activities Summary:
U.S. importer of hazardous waste: No
Mixed waste (haz. and radioactive): No
Recycler of hazardous waste: No
Transporter of hazardous waste: No
Treater, storer or disposer of HW: No
Underground injection activity: No
On-site burner exemption: No
Furnace exemption: No
Used oil fuel burner: No
Used oil processor: No
User oil refiner: No
Used oil fuel marketer to burner: No
Used oil Specification marketer: No
Used oil transfer facility: No
Used oil transporter: No

. Waste code: D001
. Waste name: IGNITABLE WASTE

Historical Generators:
Date form received by agency: 10/31/2001
Site name: COUNTY OF WAYNE PUBLIC SERVICES
Classification: Not a generator, verified

. Waste code: D001
. Waste name: IGNITABLE WASTE

Date form received by agency: 02/21/1989
Site name: COUNTY OF WAYNE PUBLIC SERVICES
Classification: Small Quantity Generator

. Waste code: D001
. Waste name: IGNITABLE WASTE

Violation Status: No violations found

FINDS:

Registry ID: 110003631366

Environmental Interest/Information System
RCRAInfo is a national information system that supports the Resource Conservation and Recovery Act (RCRA) program through the tracking of events and activities related to facilities that generate, transport, and treat, store, or dispose of hazardous waste. RCRAInfo allows RCRA program staff to track the notification, permit, compliance, and corrective action activities required under RCRA.

ECHO:

COUNTY OF WAYNE PUBLIC SERVICES (Continued) **1000311395**

Envid: 1000311395
Registry ID: 110003631366
DFR URL: http://echo.epa.gov/detailed_facility_report?fid=110003631366

155
ENE
1/4-1/2
0.251 mi.
1323 ft.

BRUSH PARK - MULTI SITE DEMOLITION
WOODWARD & FISHER FREEWAY
DETROIT, MI

MI BROWNFIELDS **S107135863**
N/A

Relative:
Higher

Actual:
606 ft.

BROWNFIELDS:
Facility ID: Not reported
Region: 1
Status: Not reported
Properry Use: vacant land
BEA: No
Ernie Id Number: 82001747

AE156
West
1/4-1/2
0.262 mi.
1383 ft.

FORMER PETZOLD ENTERPRISES / VACANT PARCEL
2602 FIFTH AVE
DETROIT, MI 48225

MI LUST **U004123634**
MI UST **N/A**
MI INVENTORY

Site 2 of 2 in cluster AE

Relative:
Higher

Actual:
606 ft.

LUST:
Facility ID: 00042095
Source: STATE OF MICHIGAN
Owner Name: Clar Mar LLC
Owner Address: 20630 Harper Ave Stuite 107
Owner City,St,Zip: Harper Woods, MI 48225
Owner Contact: Not reported
Owner Phone: (313) 882-3121
Country: USA
District: Region 1 - SE Michigan District Office
Site Name: Former Petzold Enterprises / Vacant Parcel
Latitude: 42.33764
Longitude: -83.06374
Date of Collection: 03/18/2014
Method of Collection: Interpolation-Photo
Accuracy: 10
Accuracy Value Unit: FEET
Horizontal Data: NAD83
Point Line Area: POINT
Desc Category: Plant Entrance (Freight)

Leak Number: C-0177-08
Release Date: 08/11/2008
Substance Released: Gasoline
Release Status: Open
Release Closed Date: Not reported

UST:
Facility ID: 00042095
Facility Type: CLOSED
Owner Name: CLAR MAR LLC
Owner Address: 20630 HARPER AVE STUITE 107
Owner City,St,Zip: HARPER WOODS, MI 48225

FORMER PETZOLD ENTERPRISES / VACANT PARCEL (Continued) **U004123634**

Owner Country:	USA
Owner Contact:	Not reported
Owner Phone:	(313) 882-3121
Contact:	Tom Petzold
Contact Phone:	(313) 882-3121
Date of Collection:	03/18/2014
Accuracy:	10
Accuracy Value Unit:	FEET
Horizontal Datum:	NAD83
Source:	STATE OF MICHIGAN
Point Line Area:	POINT
Desc Category:	Plant Entrance (Freight)
Method of Collection:	Interpolation-Photo
Latitude:	42.33764
Longitude:	-83.06374

Tank ID:	1
Tank Status:	**Removed from Ground**
Capacity:	2000
Product:	Gasoline
Install Date:	Not reported
Remove Date:	07/17/2008
Tank Release Detection:	Not reported
Pipe Realease Detection:	Not reported
Piping Material:	Unknown
Piping Type:	Not reported
Construction Material:	Asphalt Coated or Bare Steel
Impressed Device:	No

INVENTORY:

Bea Number:	Not reported
Township:	Not reported
District:	Southeast MI
Data Source:	Part 213
Latitude:	42.337640
Longitude:	-83.063740

AG157 **BAGLEY STREET PROPERTY** **MI BEA** **S109171401**
SE **151 WEST ADAMS** **N/A**
1/4-1/2 **DETROIT, MI**
0.264 mi.
1394 ft. **Site 1 of 3 in cluster AG**

Relative:
Lower

Actual:
599 ft.

BEA:

Secondary Address:	Not reported
BEA Number:	3966
District:	Southeast MI
Date Received:	08/11/2008
Submitter Name:	136 Bagley, L.L.C.
Petition Determination:	No Request
Petition Disclosure:	0
Category:	No Hazardous Substance(s)
Determination 20107A:	No Request
Reviewer:	thorntop
Division Assigned:	RRD

AH158 **CITY OF DETROIT-PUBLIC SAFETY HQ** **MI INVENTORY** **S114031729**
SW **1300 JOHN C LODGE** **N/A**
1/4-1/2 **DETROIT, MI**
0.268 mi.
1413 ft. **Site 1 of 6 in cluster AH**

Relative:
Lower

Actual:
599 ft.

INVENTORY:

Bea Number:	Not reported
Township:	Detroit
District:	Southeast MI
Data Source:	Part 201
Latitude:	42.330100
Longitude:	-83.058210

AH159 **DETROIT PUBLIC SAFETY CONDOMINIUM ASSOC.** **MI INVENTORY** **S114031731**
SW **1300 JOHN C. LODGE FREEWAY** **N/A**
1/4-1/2 **WAYNE (County), MI 48226**
0.268 mi.
1413 ft. **Site 2 of 6 in cluster AH**

Relative:
Lower

Actual:
599 ft.

INVENTORY:

Bea Number:	201305735LV
Township:	Detroit
District:	Southeast MI
Data Source:	BEA
Latitude:	42.330100
Longitude:	-83.058210

AH160 **MGM GRAND TEMPORARY CASINO (FORMER)** **MI INVENTORY** **S114031732**
SW **1300 JOHN C LODGE FREEWAY AND 1351 THIRD STREET** **N/A**
1/4-1/2 **WAYNE (County), MI 48226**
0.268 mi.
1413 ft. **Site 3 of 6 in cluster AH**

Relative:
Lower

Actual:
599 ft.

INVENTORY:

Bea Number:	201004593LV
Township:	Detroit
District:	Southeast MI
Data Source:	BEA
Latitude:	42.330100
Longitude:	-83.058210

AH161 **DETROIT PUBLIC SAFETY CONDOMINIUM ASSOC.** **MI INVENTORY** **S114031730**
SW **1300 JOHN C. LODGE** **N/A**
1/4-1/2 **WAYNE (County), MI 48226**
0.268 mi.
1413 ft. **Site 4 of 6 in cluster AH**

Relative:
Lower

Actual:
599 ft.

INVENTORY:

Bea Number:	201305582LV
Township:	Detroit
District:	Southeast MI
Data Source:	BEA
Latitude:	42.330100
Longitude:	-83.058210

AH162 **NALCO** **MI BEA** **S110624674**
SW **1300 JOHN C LODGE FREEWAY** **MI WDS** **N/A**
1/4-1/2 **DETROIT, MI 48226**
0.268 mi.
1413 ft. **Site 5 of 6 in cluster AH**

Relative:
Lower

Actual:
599 ft.

BEA:

Secondary Address:	Not reported
BEA Number:	5582
District:	Southeast MI
Date Received:	05/16/2013
Submitter Name:	Detroit Public Safety Condominium Assoc.
Petition Determination:	No Request
Petition Disclosure:	0
Category:	Not reported
Determination 20107A:	No Request
Reviewer:	scheelsj
Division Assigned:	RRD

Secondary Address:	Not reported
BEA Number:	5429
District:	Southeast MI
Date Received:	12/26/2012
Submitter Name:	City of Detroit Building Authority
Petition Determination:	No Request
Petition Disclosure:	0
Category:	Not reported
Determination 20107A:	No Request
Reviewer:	scheelsj
Division Assigned:	RRD

Secondary Address:	1351 Third Street
BEA Number:	4593
District:	Southeast MI
Date Received:	10/01/2010
Submitter Name:	City of Detroit
Petition Determination:	No Request
Petition Disclosure:	0
Category:	Different Hazardous Substance(s)
Determination 20107A:	No Request
Reviewer:	thorntop
Division Assigned:	RRD

WDS:

Site Id:	MIK355214263
WMD Id:	469815
Site Specific Name:	MGM GRAND CASIN0
Mailing Address:	1300 JOHN C LODGE FWY
Mailing City/State/Zip:	48226
Mailing County:	WAYNE

Site Id:	MIK130636818
WMD Id:	491263
Site Specific Name:	NALCO
Mailing Address:	1601 W DIEHL RD
Mailing City/State/Zip:	60563
Mailing County:	Not reported

AH163
SW
1/4-1/2
0.268 mi.
1413 ft.

CITY OF DETROIT PUBLIC SAFETY HQ
1300 JOHN C. LODGE FWY
WAYNE (County), MI 48226

MI INVENTORY **S114031728**
N/A

Site 6 of 6 in cluster AH

Relative:
Lower

Actual:
599 ft.

INVENTORY:

Bea Number:	201205429LV
Township:	Detroit
District:	Southeast MI
Data Source:	BEA
Latitude:	42.330100
Longitude:	-83.058210

AI164
SSW
1/4-1/2
0.281 mi.
1483 ft.

MGM GRAND DETROIT LLC
840 BEECH ST, 1900 FOURTH AVE,
DETROIT, MI 48226

MI BEA **S107466657**
N/A

Site 1 of 2 in cluster AI

Relative:
Lower

Actual:
599 ft.

BEA:

Secondary Address:	1735 Third Ave, 1903 and 17212 Fourth Av
BEA Number:	2951
District:	Southeast MI
Date Received:	11/02/2005
Submitter Name:	MGM Grand Detroit LLC
Petition Determination:	Affirmed
Petition Disclosure:	1
Category:	No Hazardous Substance(s)
Determination 20107A:	No Request
Reviewer:	thorntop
Division Assigned:	Environmental Response Division

AI165
SSW
1/4-1/2
0.281 mi.
1483 ft.

MGM GRAND DETROIT LLC
840 BEECH ST, 1900 FOURTH AVE, 1735 THIRD AVE, 1903 AND 1721
WAYNE (County), MI 48226

MI INVENTORY **S114036836**
N/A

Site 2 of 2 in cluster AI

Relative:
Lower

Actual:
599 ft.

INVENTORY:

Bea Number:	200502951LV
Township:	Detroit
District:	Southeast MI
Data Source:	BEA
Latitude:	Not reported
Longitude:	Not reported

166 NE 1/4-1/2 0.285 mi. 1507 ft.

FORMER GAS STATION
2500 WOODWARD AVE
DETROIT, MI 48201

MI LUST **U003834661**
MI UST **N/A**
MI INVENTORY
MI WDS

Relative: Higher

Actual: 611 ft.

LUST:

Facility ID:	00038693
Source:	STATE OF MICHIGAN
Owner Name:	City of Detroit
Owner Address:	150 W Michigan Ave7Tth Floor
Owner City,St,Zip:	Detroit, MI 48226-2619
Owner Contact:	Ramesh Patel
Owner Phone:	(313) 224-0154
Country:	USA
District:	Region 1 - SE Michigan District Office
Site Name:	City Of Detroit - Former Gas Sta
Latitude:	42.34093
Longitude:	-83.05345
Date of Collection:	01/11/2001
Method of Collection:	Address Matching-House Number
Accuracy:	100
Accuracy Value Unit:	FEET
Horizontal Data:	NAD83
Point Line Area:	POINT
Desc Category:	Plant Entrance (Freight)
Leak Number:	C-0691-95
Release Date:	06/08/1995
Substance Released:	Unknown
Release Status:	Open
Release Closed Date:	Not reported

UST:

Facility ID:	00038693
Facility Type:	CLOSED
Owner Name:	CITY OF DETROIT
Owner Address:	150 W MICHIGAN AVE7TTH FLOOR
Owner City,St,Zip:	DETROIT, MI 48226-2619
Owner Country:	USA
Owner Contact:	Ramesh Patel
Owner Phone:	(313) 224-0154
Contact:	RAMESH PATEL
Contact Phone:	(313) 224-0154
Date of Collection:	01/11/2001
Accuracy:	100
Accuracy Value Unit:	FEET
Horizontal Datum:	NAD83
Source:	STATE OF MICHIGAN
Point Line Area:	POINT
Desc Category:	Plant Entrance (Freight)
Method of Collection:	Address Matching-House Number
Latitude:	42.34093
Longitude:	-83.05345
Tank ID:	1
Tank Status:	**Removed from Ground**
Capacity:	10000
Product:	UNK
Install Date:	Not reported

FORMER GAS STATION (Continued) **U003834661**

Remove Date: 07/05/1995
Tank Release Detection: Not reported
Pipe Realease Detection: Not reported
Piping Material: Unknown
Piping Type: Not reported
Construction Material: Unknown
Impressed Device: No

INVENTORY:
Bea Number: Not reported
Township: Not reported
District: Southeast MI
Data Source: Part 213
Latitude: 42.340930
Longitude: -83.053460

WDS:
Site Id: MIG000042589
WMD Id: 422714
Site Specific Name: CROSSWINDS COMMUNITY
Mailing Address: 2500 WOODWARD AVE
Mailing City/State/Zip: 48201
Mailing County: WAYNE

AJ167 **DTE ELECTRIC COMPANY** **MI INVENTORY** **S114564963**
NNE **72 TEMPLE STREET** **N/A**
1/4-1/2 **WAYNE (County), MI 48201**
0.285 mi.
1507 ft. **Site 1 of 2 in cluster AJ**

Relative:
Higher

Actual:
614 ft.

INVENTORY:
Bea Number: 201305782LV
Township: Detroit
District: Southeast MI
Data Source: BEA
Latitude: Not reported
Longitude: Not reported

AK168 **HATZIS PROPERTY** **MI INVENTORY** **S114035563**
NW **2943 AND 2961 SECOND AVE.** **N/A**
1/4-1/2 **WAYNE (County), MI 48201**
0.287 mi.
1514 ft. **Site 1 of 2 in cluster AK**

Relative:
Higher

Actual:
612 ft.

INVENTORY:
Bea Number: 201205356LV
Township: Detroit
District: Southeast MI
Data Source: BEA
Latitude: Not reported
Longitude: Not reported

AK169
NW
1/4-1/2
0.287 mi.
1514 ft.

HATZIS PROPERTY
2943 AND 2961 SECOND AVE.
DETROIT, MI 48201

MI BEA **S112241466**
N/A

Site 2 of 2 in cluster AK

Relative:
Higher

Actual:
612 ft.

BEA:

Secondary Address:	Not reported
BEA Number:	5356
District:	Southeast MI
Date Received:	10/24/2012
Submitter Name:	3PD Property Group, LLC
Petition Determination:	No Request
Petition Disclosure:	0
Category:	Not reported
Determination 20107A:	No Request
Reviewer:	scheelsj
Division Assigned:	RRD

170
North
1/4-1/2
0.289 mi.
1525 ft.

LANDY PROPERTY
2941 PARK AVENUE
WAYNE (County), MI 48201

MI INVENTORY **S116710716**
N/A

Relative:
Higher

Actual:
614 ft.

INVENTORY:

Bea Number:	201406024LV
Township:	Detroit
District:	Southeast MI
Data Source:	BEA
Latitude:	Not reported
Longitude:	Not reported

AL171
WNW
1/4-1/2
0.292 mi.
1544 ft.

930 UNION STREET PROPERTY
930 UNION STREET
WAYNE (County), MI 48201

MI INVENTORY **S117440370**
N/A

Site 1 of 6 in cluster AL

Relative:
Higher

Actual:
609 ft.

INVENTORY:

Bea Number:	201406191LV
Township:	Detroit
District:	Southeast MI
Data Source:	BEA
Latitude:	Not reported
Longitude:	Not reported

AL172 **HALL BAKING CO (FORMER)** **MI LUST** **S117572954**
WNW **930 UNION ST 2820 FIFTH ST (FORMERLY)** **MI INVENTORY** **N/A**
1/4-1/2 **DETROIT, MI 48201**
0.292 mi.
1544 ft. **Site 2 of 6 in cluster AL**

Relative:
Higher

Actual:
609 ft.

LUST:

Facility ID:	50005944
Source:	Not reported
Owner Name:	Mr Jerome Morgan
Owner Address:	15450 Dale St
Owner City,St,Zip:	Detroit, MI 48223
Owner Contact:	Not reported
Owner Phone:	Not reported
Country:	USA
District:	Region 1 - SE Michigan District Office
Site Name:	Hall Baking Co (Former)
Latitude:	Not reported
Longitude:	Not reported
Date of Collection:	Not reported
Method of Collection:	Not reported
Accuracy:	Not reported
Accuracy Value Unit:	Not reported
Horizontal Data:	Not reported
Point Line Area:	Not reported
Desc Category:	Not reported
Leak Number:	C-0013-15
Release Date:	09/15/2014
Substance Released:	Gasoline,Gasoline
Release Status:	Open
Release Closed Date:	Not reported

INVENTORY:

Bea Number:	Not reported
Township:	Not reported
District:	Southeast MI
Data Source:	Part 213
Latitude:	Not reported
Longitude:	Not reported

AG173 **150 BAGLEY** **MI INVENTORY** **S118622025**
SE **150 BAGLEY** **N/A**
1/4-1/2 **DETROIT, MI**
0.301 mi.
1591 ft. **Site 2 of 3 in cluster AG**

Relative:
Lower

Actual:
601 ft.

INVENTORY:

Bea Number:	Not reported
Township:	Detroit
District:	Southeast MI
Data Source:	Part 201
Latitude:	Not reported
Longitude:	Not reported

AG174 SE 1/4-1/2 0.301 mi. 1591 ft. | **LITTLE CAESERS** | **MI BEA** | **S104910972**
150 BAGLEY STREET/501 PARK AVENUE | **N/A**
DETROIT, MI

Site 3 of 3 in cluster AG

Relative: Lower

Actual: 601 ft.

BEA:

Secondary Address:	Not reported
BEA Number:	325
District:	Southeast MI
Date Received:	05/13/1997
Submitter Name:	LITTLE CAESERS
Petition Determination:	No Request
Petition Disclosure:	0
Category:	No Hazardous Substance(s)
Determination 20107A:	No Request
Reviewer:	temppm
Division Assigned:	Environmental Response Division

---

175 East 1/4-1/2 0.304 mi. 1607 ft. | **COMERICA PARK MERCURY** | **SEMS** | **1010417300**
2100 WOODWARD AVENUE | **MIN000510220**
DETROIT, MI

Relative: Lower

Actual: 603 ft.

SEMS:

Site ID:	510220
EPA ID:	MIN000510220
Federal Facility:	N
NPL:	Not on the NPL
Non NPL Status:	Removal Only Site (No Site Assessment Work Needed)

Following information was gathered from the prior CERCLIS update completed in 10/2013:

Site ID:	0510220
EPA ID:	MIN000510220
Facility County:	WAYNE
Short Name:	COMERICA PARK MERCURY
Congressional District:	13
IFMS ID:	Not reported
SMSA Number:	Not reported
USGC Hydro Unit:	Not reported
Federal Facility:	Not a Federal Facility
DMNSN Number:	0.00000
Site Orphan Flag:	Not reported
RCRA ID:	Not reported
USGS Quadrangle:	Not reported
Site Init By Prog:	R
NFRAP Flag:	Not reported
Parent ID:	Not reported
RST Code:	Not reported
EPA Region:	05
Classification:	Not reported
Site Settings Code:	Not reported
NPL Status:	Not on the NPL
DMNSN Unit Code:	Not reported
RBRAC Code:	Not reported
RResp Fed Agency Code:	Not reported
Non NPL Status:	Removal Only Site (No Site Assessment Work Needed)
Non NPL Status Date:	08/07/07
Site Fips Code:	26163

COMERICA PARK MERCURY (Continued) **1010417300**

CC Concurrence Date: / /
CC Concurrence FY: Not reported
Alias EPA ID: Not reported
Site FUDS Flag: Not reported

Alias Comments: Not reported
Site Description: Mercury spill in baseball stadium. Comerica Park hired a contractor to conduct a clean up of mercury at the facility. U.S. EPA provided oversight and air monitoring support.

CERCLIS Assessment History:

Action Code: 001
Action: POTENTIALLY RESPONSIBLE PARTY EMERGENCY REMOVAL
Date Started: 08/07/07
Date Completed: 08/09/07
Priority Level: Cleaned up
Operable Unit: SITEWIDE
Primary Responsibility: Responsible Party
Planning Status: Primary
Urgency Indicator: Emergency
Action Anomaly: Not reported

AL176 **VACANT LAND** **MI INVENTORY** **S114565047**
WNW **2826 FIFTH STREET** **N/A**
1/4-1/2 **WAYNE (County), MI 48201**
0.313 mi.
1653 ft. **Site 3 of 6 in cluster AL**

Relative:
Higher

Actual:
609 ft.

INVENTORY:
Bea Number: 201405854LV
Township: Detroit
District: Southeast MI
Data Source: BEA
Latitude: Not reported
Longitude: Not reported

AJ177 **DTE ELECTRIC COMPANY** **MI INVENTORY** **S117324904**
NNE **28 TEMPLE STREET** **N/A**
1/4-1/2 **WAYNE (County), MI 48201**
0.315 mi.
1664 ft. **Site 2 of 2 in cluster AJ**

Relative:
Higher

Actual:
614 ft.

INVENTORY:
Bea Number: 201406098LV
Township: Detroit
District: Southeast MI
Data Source: BEA
Latitude: Not reported
Longitude: Not reported

AM178 **CASS & CHARLOTTE VACANT PROPERTY** **MI BEA** **S110142434**
North **3110 CASS AVENUE** **N/A**
1/4-1/2 **DETROIT, MI 48201**
0.316 mi.
1671 ft. **Site 1 of 2 in cluster AM**

Relative:
Higher

Actual:
614 ft.

BEA:

Secondary Address:	Not reported
BEA Number:	4383
District:	Southeast MI
Date Received:	02/26/2010
Submitter Name:	3110 Cass II, LLC
Petition Determination:	Affirmed
Petition Disclosure:	1
Category:	No Hazardous Substance(s)
Determination 20107A:	No Request
Reviewer:	schlaufj
Division Assigned:	RRD

AM179 **CASS & CHARLOTTE VACANT PROPERTY** **MI INVENTORY** **S114033189**
North **3110 CASS AVENUE** **N/A**
1/4-1/2 **WAYNE (County), MI 48201**
0.316 mi.
1671 ft. **Site 2 of 2 in cluster AM**

Relative:
Higher

Actual:
614 ft.

INVENTORY:

Bea Number:	201004383LV
Township:	Detroit
District:	Southeast MI
Data Source:	BEA
Latitude:	Not reported
Longitude:	Not reported

AN180 **FORMER GAS STATION & CAR WASH** **MI LUST** **U003330394**
NE **2640 WOODWARD AVE** **MI UST** **N/A**
1/4-1/2 **DETROIT, MI 48226** **MI WDS**
0.319 mi.
1683 ft. **Site 1 of 2 in cluster AN**

Relative:
Higher

Actual:
614 ft.

LUST:

Facility ID:	00039259
Source:	STATE OF MICHIGAN
Owner Name:	City of Detroit Planning Development Dept
Owner Address:	65 Cadillac Square Suite 1100
Owner City,St,Zip:	Detroit, MI 48226-2862
Owner Contact:	Frederick Rottach
Owner Phone:	(313) 224-9031
Country:	USA
District:	Region 1 - SE Michigan District Office
Site Name:	Former Gas Station & Car Wash
Latitude:	42.34200
Longitude:	-83.05419
Date of Collection:	01/11/2001
Method of Collection:	Address Matching-House Number
Accuracy:	100
Accuracy Value Unit:	FEET
Horizontal Data:	NAD83
Point Line Area:	POINT

FORMER GAS STATION & CAR WASH (Continued) **U003330394**

Desc Category: Plant Entrance (Freight)

Leak Number: C-0847-96
Release Date: 10/15/1996
Substance Released: Unknown
Release Status: Closed
Release Closed Date: 07/28/1999

UST:
Facility ID: 00039259
Facility Type: CLOSED
Owner Name: CITY OF DETROIT PLANNING DEVELOPMENT DEPT
Owner Address: 65 CADILLAC SQUARE SUITE 1100
Owner City,St,Zip: DETROIT, MI 48226-2862
Owner Country: USA
Owner Contact: Frederick Rottach
Owner Phone: (313) 224-9031
Contact: RAMESH S PATEL
Contact Phone: (313) 224-6380
Date of Collection: 01/11/2001
Accuracy: 100
Accuracy Value Unit: FEET
Horizontal Datum: NAD83
Source: STATE OF MICHIGAN
Point Line Area: POINT
Desc Category: Plant Entrance (Freight)
Method of Collection: Address Matching-House Number
Latitude: 42.34200
Longitude: -83.05419

Tank ID: 1
Tank Status: Removed from Ground
Capacity: 6000
Product: Diesel
Install Date: Not reported
Remove Date: 01/08/1997
Tank Release Detection: Not reported
Pipe Realease Detection: Not reported
Piping Material: Bare Steel
Piping Type: Not reported
Construction Material: Asphalt Coated or Bare Steel
Impressed Device: No

Tank ID: 2
Tank Status: Removed from Ground
Capacity: 6000
Product: Diesel
Install Date: Not reported
Remove Date: 01/08/1997
Tank Release Detection: Not reported
Pipe Realease Detection: Not reported
Piping Material: Bare Steel
Piping Type: Not reported
Construction Material: Asphalt Coated or Bare Steel
Impressed Device: No

FORMER GAS STATION & CAR WASH (Continued) **U003330394**

Tank ID:	3
Tank Status:	**Removed from Ground**
Capacity:	8000
Product:	Gasoline
Install Date:	Not reported
Remove Date:	01/08/1997
Tank Release Detection:	Not reported
Pipe Realease Detection:	Not reported
Piping Material:	Bare Steel
Piping Type:	Not reported
Construction Material:	Asphalt Coated or Bare Steel
Impressed Device:	No

Tank ID:	4
Tank Status:	**Removed from Ground**
Capacity:	8000
Product:	Gasoline
Install Date:	Not reported
Remove Date:	01/08/1997
Tank Release Detection:	Not reported
Pipe Realease Detection:	Not reported
Piping Material:	Bare Steel
Piping Type:	Not reported
Construction Material:	Asphalt Coated or Bare Steel
Impressed Device:	No

WDS:

Site Id:	MIR000020818
WMD Id:	411257
Site Specific Name:	FORMER GAS STATION/CAR WASH
Mailing Address:	65 CADILLAC SQ
Mailing City/State/Zip:	48226
Mailing County:	WAYNE

181
NNW
1/4-1/2
0.321 mi.
1695 ft.

FORMER CASS CORRIDOR FOOD CO-OP PROP **MI BEA** **S107466650**
436 AND 456 CHARLOTTE **N/A**
DETROIT, MI

Relative:
Higher

Actual:
613 ft.

BEA:

Secondary Address:	Not reported
BEA Number:	3665
District:	Southeast MI
Date Received:	09/18/2007
Submitter Name:	456 Charlotte LLC
Petition Determination:	Affirmed
Petition Disclosure:	1
Category:	No Hazardous Substance(s)
Determination 20107A:	No Request
Reviewer:	thorntop
Division Assigned:	Environmental Response Division

Secondary Address:	Not reported
BEA Number:	2956
District:	Southeast MI

FORMER CASS CORRIDOR FOOD CO-OP PROP (Continued) **S107466650**

Date Received:	11/08/2005
Submitter Name:	LaSalle Bank
Petition Determination:	Affirmed
Petition Disclosure:	1
Category:	No Hazardous Substance(s)
Determination 20107A:	Affirmed
Reviewer:	williakt
Division Assigned:	Environmental Response Division

AL182 **AMOCO OIL CO** **MI LUST** **1000704678**
West **2800 GRAND RIVER AVE** **MI UST** **MID985608132**
1/4-1/2 **DETROIT, MI 48201** **MI AUL**
0.329 mi. **MI INVENTORY**
1737 ft. **Site 4 of 6 in cluster AL** **RCRA NonGen / NLR**
FINDS
Relative: **MI WDS**
Higher **ECHO**

Actual:
608 ft.

LUST:

Facility ID:	00005636
Source:	STATE OF MICHIGAN
Owner Name:	BP Products North America Inc
Owner Address:	PO Box 6038
Owner City,St,Zip:	Artesia, CA 90702
Owner Contact:	Not reported
Owner Phone:	(630) 980-1810
Country:	USA
District:	Region 1 - SE Michigan District Office
Site Name:	Former Amoco/BP Station #18887
Latitude:	42.33911
Longitude:	-83.06499
Date of Collection:	01/11/2001
Method of Collection:	Address Matching-House Number
Accuracy:	100
Accuracy Value Unit:	FEET
Horizontal Data:	NAD83
Point Line Area:	POINT
Desc Category:	Plant Entrance (Freight)
Leak Number:	C-0209-09
Release Date:	12/07/2009
Substance Released:	Gasoline,Gasoline,Gasoline
Release Status:	Closed
Release Closed Date:	07/03/2012

UST:

Facility ID:	00005636
Facility Type:	CLOSED
Owner Name:	BP PRODUCTS NORTH AMERICA INC
Owner Address:	PO BOX 6038
Owner City,St,Zip:	ARTESIA, CA 90702
Owner Country:	USA
Owner Contact:	Not reported
Owner Phone:	(630) 980-1810
Contact:	Jeff Weston
Contact Phone:	(630) 836-5452
Date of Collection:	01/11/2001
Accuracy:	100

AMOCO OIL CO (Continued) **1000704678**

Accuracy Value Unit:	FEET
Horizontal Datum:	NAD83
Source:	STATE OF MICHIGAN
Point Line Area:	POINT
Desc Category:	Plant Entrance (Freight)
Method of Collection:	Address Matching-House Number
Latitude:	42.33911
Longitude:	-83.06499

Tank ID:	1
Tank Status:	**Removed from Ground**
Capacity:	10000
Product:	Gasoline
Install Date:	04/26/1985
Remove Date:	12/01/2009
Tank Release Detection:	Automatic Tank Gauging
Pipe Realease Detection:	Automatic Line Leak Detectors
Piping Material:	Flexible Piping
Piping Type:	Pressure, Pressure
Construction Material:	Epoxy Coated Steel
Impressed Device:	No

Tank ID:	2
Tank Status:	**Removed from Ground**
Capacity:	10000
Product:	Gasoline
Install Date:	04/26/1985
Remove Date:	12/01/2009
Tank Release Detection:	Automatic Tank Gauging
Pipe Realease Detection:	Automatic Line Leak Detectors
Piping Material:	Flexible Piping
Piping Type:	Pressure, Pressure
Construction Material:	Epoxy Coated Steel
Impressed Device:	No

Tank ID:	3
Tank Status:	**Removed from Ground**
Capacity:	12000
Product:	Gasoline
Install Date:	04/26/1985
Remove Date:	12/01/2009
Tank Release Detection:	Automatic Tank Gauging
Pipe Realease Detection:	SIR, Automatic Line Leak Detectors, Line Tightness Testing
Piping Material:	Flexible Piping
Piping Type:	Pressure
Construction Material:	Epoxy Coated Steel
Impressed Device:	No

AUL:

Status:	Pending
Site Name:	Not reported
Property:	on-site
Land Use Restriction Type:	RC
Program Type:	Part 213
Program Support Assigned User:	Not reported

AMOCO OIL CO (Continued) **1000704678**

Program Support Assigned Date: Not reported
Legal Description Of Property: Not reported
Based On The Deq Ref #: 11121311001
MDEQ Reference Number: RC-RRD-213-11-001
Property Or Description Restricted Area: Not reported
Lead Division: RRD
File Name Of Hyperlinked Legal Doc: Not reported
Mapped Polygons Area In Acres: Not reported
Mapped Polygons Area In Square Miles: Not reported
Date Data Entry Started: Not reported
Date Data Entry Finished: Not reported
Individual Or Staff Assoc With The Mapping: Not reported
Program Used To Map Restricted Features: Not reported
Date Legal Paperwork Stamped/Filed/Register Of Deeds: Not reported
Commercial I Land Use Restriction: 0
Commercial Ii Land Use Restriction: 0
Commercial Iii Land Use Restriction: 0
Commercial Iv Land Use Restriction: 0
Industrial Land Use Restriction: 0
Residential Land Use Restriction: 0
Recreational Land Use Restriction: 0
Multiple Land-Use Restrictions: 0
Site Specific Restrictions: 0
Groundwater Consumption Restrictions: 0
Groundwater Contact Restrictions: 0
Special Well Construction Requirements: 0
Special Building Restrictions: 0
Excavation And Soil Movement Restrictions: 0
Soil Movement Requirements: 0
There Is A Restriction On All Construction: 0
Monitoring Well Protected, No Tampering Or Removal: 0
There Is An Exposure Barrier In Place: 0
There Is A Health And Safety Plan: 0
There Is A Permanent Marker On The Site: 0
Map Comments: Not reported
Comment: Jan 3, 2011, consultant requested DNRE reference #.

INVENTORY:
Bea Number: Not reported
Township: Not reported
District: Southeast MI
Data Source: Part 213
Latitude: 42.339110
Longitude: -83.064990

RCRA NonGen / NLR:
Date form received by agency: 09/17/1998
Facility name: AMOCO OIL CO
Facility address: 2800 GRAND RIVER AVE
DETROIT, MI 48201
EPA ID: MID985608132
Contact: JAY GARRETT
Contact address: 2800 GRAND RIVER AVE
DETROIT, MI 48201
Contact country: US
Contact telephone: (313) 440-7289

AMOCO OIL CO (Continued) **1000704678**

Contact email: Not reported
EPA Region: 05
Classification: Non-Generator
Description: Handler: Non-Generators do not presently generate hazardous waste

Owner/Operator Summary:
Owner/operator name: AMOCO OIL CO
Owner/operator address: Not reported
Not reported
Owner/operator country: Not reported
Owner/operator telephone: Not reported
Legal status: Private
Owner/Operator Type: Operator
Owner/Op start date: 01/01/1970
Owner/Op end date: Not reported

Owner/operator name: AMOCO OIL CO
Owner/operator address: Not reported
Not reported
Owner/operator country: Not reported
Owner/operator telephone: Not reported
Legal status: Private
Owner/Operator Type: Owner
Owner/Op start date: 01/01/1970
Owner/Op end date: Not reported

Handler Activities Summary:
U.S. importer of hazardous waste: No
Mixed waste (haz. and radioactive): No
Recycler of hazardous waste: No
Transporter of hazardous waste: No
Treater, storer or disposer of HW: No
Underground injection activity: No
On-site burner exemption: No
Furnace exemption: No
Used oil fuel burner: No
Used oil processor: No
User oil refiner: No
Used oil fuel marketer to burner: No
Used oil Specification marketer: No
Used oil transfer facility: No
Used oil transporter: No

. Waste code: D001
. Waste name: IGNITABLE WASTE

Historical Generators:
Date form received by agency: 03/05/1991
Site name: AMOCO OIL CO
Classification: Small Quantity Generator

. Waste code: D001
. Waste name: IGNITABLE WASTE

Violation Status: No violations found

AMOCO OIL CO (Continued) **1000704678**

FINDS:

Registry ID: 110003654171

Environmental Interest/Information System
RCRAInfo is a national information system that supports the Resource Conservation and Recovery Act (RCRA) program through the tracking of events and activities related to facilities that generate, transport, and treat, store, or dispose of hazardous waste. RCRAInfo allows RCRA program staff to track the notification, permit, compliance, and corrective action activities required under RCRA.

WDS:
Site Id: MID985608132
WMD Id: 404705
Site Specific Name: AMOCO OIL CO 261 18887 ACA MGMT SVC
Mailing Address: 2800 GRAND RIVER AVE
Mailing City/State/Zip: 48201
Mailing County: WAYNE

ECHO:
Envid: 1000704678
Registry ID: 110003654171
DFR URL: http://echo.epa.gov/detailed_facility_report?fid=110003654171

AL183 **FORMER BP GAS STATION PROPERTY #10670** **MI INVENTORY** **S114034539**
West **2800 W. GRAND RIVER AVENUE** **N/A**
1/4-1/2 **WAYNE (County), MI 48201**
0.329 mi.
1737 ft. **Site 5 of 6 in cluster AL**

Relative:
Higher

Actual:
608 ft.

INVENTORY:
Bea Number: 201104810LV
Township: Detroit City
District: Southeast MI
Data Source: BEA
Latitude: Not reported
Longitude: Not reported

Bea Number: 201305774LV
Township: Detroit
District: Southeast MI
Data Source: BEA
Latitude: Not reported
Longitude: Not reported

AL184
West
1/4-1/2
0.329 mi.
1737 ft.

FORMER BP GAS STATION PROPERTY #10670
2800 W GRAND RIVER AVE
DETROIT CITY, MI 48201

Site 6 of 6 in cluster AL

MI BEA

S111333582
N/A

Relative:
Higher

Actual:
608 ft.

BEA:

Secondary Address:	Not reported
BEA Number:	4810
District:	Southeast MI
Date Received:	05/20/2011
Submitter Name:	Taggart Technology, LLC
Petition Determination:	No Request
Petition Disclosure:	0
Category:	Not reported
Determination 20107A:	No Request
Reviewer:	schlaufj
Division Assigned:	Storage Tank Division

185
NNE
1/4-1/2
0.348 mi.
1835 ft.

SUNOCO 0008-3253
2800 WOODWARD AVE
DETROIT, MI 19103

MI LUST
MI UST
MI AUL
MI INVENTORY
MI WDS

1000529218
N/A

Relative:
Higher

Actual:
614 ft.

LUST:

Facility ID:	00005941
Source:	STATE OF MICHIGAN
Owner Name:	Sunoco Inc (R&M)
Owner Address:	1735 Market St 12nd Floor
Owner City,St,Zip:	Philadelphia, PA 19103
Owner Contact:	Environmental Compliance Officer
Owner Phone:	(215) 246-8513
Country:	USA
District:	Region 1 - SE Michigan District Office
Site Name:	Sunoco 0008-3253
Latitude:	42.34297
Longitude:	-83.05484
Date of Collection:	01/11/2001
Method of Collection:	Address Matching-House Number
Accuracy:	100
Accuracy Value Unit:	FEET
Horizontal Data:	NAD83
Point Line Area:	POINT
Desc Category:	Plant Entrance (Freight)
Leak Number:	C-0701-90
Release Date:	04/20/1990
Substance Released:	Not reported
Release Status:	Closed
Release Closed Date:	04/28/1997
Leak Number:	C-1336-90
Release Date:	07/24/1990
Substance Released:	Not reported
Release Status:	Closed
Release Closed Date:	04/28/1997

UST:

Facility ID:	00005941

SUNOCO 0008-3253 (Continued) **1000529218**

Facility Type:	CLOSED
Owner Name:	SUNOCO INC (R&M)
Owner Address:	1735 MARKET ST 12ND FLOOR
Owner City,St,Zip:	PHILADELPHIA, PA 19103
Owner Country:	USA
Owner Contact:	Environmental Compliance Officer
Owner Phone:	(215) 246-8513
Contact:	Judith L Haines
Contact Phone:	(215) 977-6302
Date of Collection:	01/11/2001
Accuracy:	100
Accuracy Value Unit:	FEET
Horizontal Datum:	NAD83
Source:	STATE OF MICHIGAN
Point Line Area:	POINT
Desc Category:	Plant Entrance (Freight)
Method of Collection:	Address Matching-House Number
Latitude:	42.34297
Longitude:	-83.05484

Tank ID:	1
Tank Status:	**Removed from Ground**
Capacity:	6000
Product:	Gasoline
Install Date:	05/05/1982
Remove Date:	07/23/1990
Tank Release Detection:	Not reported
Pipe Realease Detection:	Not reported
Piping Material:	Fiberglass reinforced plastic
Piping Type:	Not reported
Construction Material:	Fiberglass Reinforced plastic
Impressed Device:	No

Tank ID:	2
Tank Status:	**Removed from Ground**
Capacity:	8000
Product:	Gasoline
Install Date:	05/06/1979
Remove Date:	07/23/1990
Tank Release Detection:	Not reported
Pipe Realease Detection:	Not reported
Piping Material:	Fiberglass reinforced plastic
Piping Type:	Not reported
Construction Material:	Fiberglass Reinforced plastic
Impressed Device:	No

Tank ID:	3
Tank Status:	**Removed from Ground**
Capacity:	8000
Product:	Gasoline
Install Date:	05/06/1979
Remove Date:	07/23/1990
Tank Release Detection:	Not reported
Pipe Realease Detection:	Not reported
Piping Material:	Fiberglass reinforced plastic

SUNOCO 0008-3253 (Continued) **1000529218**

Piping Type: Not reported
Construction Material: Fiberglass Reinforced plastic
Impressed Device: No

Tank ID: 4
Tank Status: Removed from Ground
Capacity: 1000
Product: Not reported
Install Date: 05/05/1970
Remove Date: 10/11/1990
Tank Release Detection: Not reported
Pipe Realease Detection: Not reported
Piping Material: Bare Steel
Piping Type: Not reported
Construction Material: Asphalt Coated or Bare Steel
Impressed Device: No

AUL:
Status: Recorded
Site Name: Not reported
Property: Sunoco Service Station (DUNS # 0008-3253)
Land Use Restriction Type: NCA
Program Type: Part 213
Program Support Assigned User: Nicholas Ekel
Program Support Assigned Date: 09/20/2010
Legal Description Of Property: Migrated
Based On The Deq Ref #: 12121304259
MDEQ Reference Number: NCA-RRD-213-04-259
Property Or Description Restricted Area: Migrated
Lead Division: STD
File Name Of Hyperlinked Legal Doc: U:\\KERMIT\\12121304259.PDF
Mapped Polygons Area In Acres: 0.51429999999999998
Mapped Polygons Area In Square Miles: 8.0000000000000004E-4
Date Data Entry Started: 12/19/2011
Date Data Entry Finished: 12/19/2011
Individual Or Staff Assoc With The Mapping: Nicholas Ekel
Program Used To Map Restricted Features: ArcINFO 9.3 & IcoMAP 4.2
Date Legal Paperwork Stamped/Filed/Register Of Deeds: 09/30/1996
Commercial I Land Use Restriction: 0
Commercial Ii Land Use Restriction: 0
Commercial Iii Land Use Restriction: 0
Commercial Iv Land Use Restriction: 1
Industrial Land Use Restriction: 0
Residential Land Use Restriction: 0
Recreational Land Use Restriction: 0
Multiple Land-Use Restrictions: 0
Site Specific Restrictions: 0
Groundwater Consumption Restrictions: 0
Groundwater Contact Restrictions: 0
Special Well Construction Requirements: 0
Special Building Restrictions: 0
Excavation And Soil Movement Restrictions: 0
Soil Movement Requirements: 0
There Is A Restriction On All Construction: 0
Monitoring Well Protected, No Tampering Or Removal: 0
There Is An Exposure Barrier In Place: 0

SUNOCO 0008-3253 (Continued) **1000529218**

There Is A Health And Safety Plan: 0
There Is A Permanent Marker On The Site: 0
Map Comments: 20100920 - LRUR is NOT mapped in KERMIT - Nick Ekel20111018 - Updated PDF with correct restriction and Subdivision plats - Nick Ekel20111219 - LRUR is mapped in KERMIT - Nick Ekel
Comment: Request received on 8/4/2004

INVENTORY:
Bea Number: Not reported
Township: Not reported
District: Southeast MI
Data Source: Part 213
Latitude: 42.342970
Longitude: -83.054850

WDS:
Site Id: MID985616531
WMD Id: 405538
Site Specific Name: SUNOCO SERVICE STATION WOODWARD
Mailing Address: 1801 MARKET ST
Mailing City/State/Zip: 19103
Mailing County: Not reported

AN186 **BRUSH PARK MULTI-SITE DEMOLITION** **MI INVENTORY** **S108959568**
NE **VARIOUS** **MI PART 201** **N/A**
1/4-1/2 **DETROIT, MI**
0.350 mi.
1850 ft. **Site 2 of 2 in cluster AN**

Relative:
Higher

Actual:
615 ft.

INVENTORY:
Bea Number: Not reported
Township: Detroit
District: Southeast MI
Data Source: Part 201
Latitude: 42.342680
Longitude: -83.053170

PART 201:
Facility ID: 82001747
Facility Status: **Interim Response in progress**
Source: Nonclassifiable Establishments
SAM Score: 27
SAM Score Date: 08/25/2004
Township: Not reported
Range: Not reported
Section: Not reported
Quarter: Not reported
Quarter/Quarter: Not reported
Pollutants: Not reported

AO187
ESE
1/4-1/2
0.353 mi.
1864 ft.

FORMER STATLER HILTON HOTEL SITE
1539-1565 WASHINGTON AVENUE
DETROIT, MI 48226

SEMS-ARCHIVE
PRP

1014409562
MIN000508759

Site 1 of 2 in cluster AO

Relative:
Lower

Actual:
599 ft.

SEMS-ARCHIVE:

Site ID:	508759
EPA ID:	MIN000508759
Federal Facility:	N
NPL:	Not on the NPL
Non NPL Status:	Removal Only Site (No Site Assessment Work Needed)

Following information was gathered from the prior CERCLIS update completed in 10/2013:

Site ID:	0508759
Federal Facility:	Not a Federal Facility
NPL Status:	Not on the NPL
Non NPL Status:	Removal Only Site (No Site Assessment Work Needed)

CERCLIS-NFRAP Site Contact Details:

Contact Sequence ID:	5365133.00000
Person ID:	5272775.00000

CERCLIS-NFRAP Assessment History:

Action:	ISSUE REQUEST LETTERS (104E)
Date Started:	/ /
Date Completed:	05/08/03
Priority Level:	Not reported
Action:	ARCHIVE SITE
Date Started:	/ /
Date Completed:	11/09/10
Priority Level:	Not reported
Action:	REMOVAL
Date Started:	09/21/03
Date Completed:	12/15/03
Priority Level:	Cleaned up

PRP:

PRP name:	HILTON HOTELS CORPORATION HILTON INNS, INC.

AO188
ESE
1/4-1/2
0.353 mi.
1864 ft.

STATLER HILTON HOTEL (FORMER)
1539-1565 WASHINGTON BLVD. CORNER OF PARK & WASHINGTON BLVD.
DETROIT, MI 48226

MI BROWNFIELDS
MI PART 201
MI INVENTORY
MI WDS

S107135841
N/A

Site 2 of 2 in cluster AO

Relative:
Lower

Actual:
599 ft.

BROWNFIELDS:

Facility ID:	Not reported
Region:	1
Status:	Not reported
Properry Use:	Not reported
BEA:	No
Ernie Id Number:	82001619

STATLER HILTON HOTEL (FORMER) (Continued) **S107135841**

PART 201:

Facility ID:	82001619
Facility Status:	**Interim Response conducted**
Source:	Hotels & Other Lodging Places
SAM Score:	29
SAM Score Date:	10/13/2009
Township:	Not reported
Range:	Not reported
Section:	Not reported
Quarter:	Not reported
Quarter/Quarter:	Not reported
Pollutants:	PCB's

INVENTORY:

Bea Number:	Not reported
Township:	Detroit
District:	Southeast MI
Data Source:	Part 201
Latitude:	42.335270
Longitude:	-83.050580

WDS:

Site Id:	MIK643656721
WMD Id:	467660
Site Specific Name:	REMEDIATION & REDEVELOPMENT DIV/STATLER HILTON
Mailing Address:	1425 KEYSTONE AVE
Mailing City/State/Zip:	48911
Mailing County:	INGHAM

AP189 **DTE ELECTRIC COMPANY** **MI INVENTORY** **S117324905**
NNE **31-33 CHARLOTTE ST., 35 CHARLOTTE ST. 61 CHARLOTTE ST., 67 C** **N/A**
1/4-1/2 **WAYNE (County), MI 48201**
0.354 mi.
1869 ft. **Site 1 of 2 in cluster AP**

Relative:
Higher

Actual:
615 ft.

INVENTORY:

Bea Number:	201406132LV
Township:	Detroit
District:	Southeast MI
Data Source:	BEA
Latitude:	Not reported
Longitude:	Not reported

AP190 **CHARLOTTE STREET WHOLESALE, LLC** **MI INVENTORY** **S117324896**
NNE **2951 WOODWARD AVENUE** **N/A**
1/4-1/2 **WAYNE (County), MI 48201**
0.358 mi.
1890 ft. **Site 2 of 2 in cluster AP**

Relative:
Higher

Actual:
615 ft.

INVENTORY:

Bea Number:	201406156LV
Township:	Detroit
District:	Southeast MI
Data Source:	BEA
Latitude:	Not reported

CHARLOTTE STREET WHOLESALE, LLC (Continued) **S117324896**

Longitude: Not reported

AQ191 **BRUSH PARK - PARCEL 148** **MI LUST** **U003835029**
NE **123-127 WINDER** **MI UST** **N/A**
1/4-1/2 **DETROIT, MI 48226** **MI WDS**
0.360 mi.
1902 ft. **Site 1 of 2 in cluster AQ**

Relative:
Higher

Actual:
614 ft.

LUST:

Facility ID:	00040986
Source:	STATE OF MICHIGAN
Owner Name:	City of Detroit Planning Development Dept
Owner Address:	65 Cadillac Square Suite 1100
Owner City,St,Zip:	Detroit, MI 48226-2862
Owner Contact:	Frederick Rottach
Owner Phone:	(313) 224-9031
Country:	USA
District:	Region 1 - SE Michigan District Office
Site Name:	Brush Park - Parcel 148
Latitude:	42.34170
Longitude:	-83.05204
Date of Collection:	10/05/2004
Method of Collection:	Address Matching-House Number
Accuracy:	100
Accuracy Value Unit:	FEET
Horizontal Data:	NAD83
Point Line Area:	POINT
Desc Category:	Plant Entrance (Freight)
Leak Number:	C-1200-01
Release Date:	08/13/2001
Substance Released:	Diesel
Release Status:	Closed
Release Closed Date:	09/17/2001

UST:

Facility ID:	00040986
Facility Type:	CLOSED
Owner Name:	CITY OF DETROIT PLANNING DEVELOPMENT DEPT
Owner Address:	65 CADILLAC SQUARE SUITE 1100
Owner City,St,Zip:	DETROIT, MI 48226-2862
Owner Country:	USA
Owner Contact:	Frederick Rottach
Owner Phone:	(313) 224-9031
Contact:	RAMSEH S PATEL
Contact Phone:	313-224-9031
Date of Collection:	10/05/2004
Accuracy:	100
Accuracy Value Unit:	FEET
Horizontal Datum:	NAD83
Source:	STATE OF MICHIGAN
Point Line Area:	POINT
Desc Category:	Plant Entrance (Freight)
Method of Collection:	Address Matching-House Number
Latitude:	42.34170
Longitude:	-83.05204
Tank ID:	1

BRUSH PARK - PARCEL 148 (Continued) **U003835029**

Tank Status:	**Removed from Ground**
Capacity:	Not reported
Product:	UNKOWN
Install Date:	01/01/1986
Remove Date:	08/13/2001
Tank Release Detection:	Not reported
Pipe Realease Detection:	Not reported
Piping Material:	Not reported
Piping Type:	Not reported
Construction Material:	Not reported
Impressed Device:	No

WDS:

Site Id:	MIK146625686
WMD Id:	464249
Site Specific Name:	CITY OF DETROIT BRUSH PARK PROJECT
Mailing Address:	65 CADILLAC SQ
Mailing City/State/Zip:	48226
Mailing County:	WAYNE

AR192 **3163 CASS AVE** **MI BEA** **S106174463**
NNW **3163 CASS AVE** **N/A**
1/4-1/2 **DETROIT, MI**
0.375 mi.
1982 ft. **Site 1 of 2 in cluster AR**

Relative:
Higher

Actual:
614 ft.

BEA:

Secondary Address:	Not reported
BEA Number:	2269
District:	Southeast MI
Date Received:	01/26/2004
Submitter Name:	150 Parsons Limited Partnership
Petition Determination:	No Request
Petition Disclosure:	0
Category:	No Hazardous Substance(s)
Determination 20107A:	No Request
Reviewer:	williakt
Division Assigned:	Environmental Response Division

AS193 **HDC PARTNERS LLC** **MI INVENTORY** **S114035575**
SSE **421 BAGLEY STREET** **N/A**
1/4-1/2 **WAYNE (County), MI 48226**
0.380 mi.
2009 ft. **Site 1 of 3 in cluster AS**

Relative:
Lower

Actual:
599 ft.

INVENTORY:

Bea Number:	200703654LV
Township:	Detroit
District:	Southeast MI
Data Source:	BEA
Latitude:	Not reported
Longitude:	Not reported

AS194 **421 BAGLEY PARKING VENTURE LLC** **MI BEA** **S108669881**
SSE **421 BAGLEY STREET** **N/A**
1/4-1/2 **DETROIT, MI 48226**
0.380 mi.
2009 ft. **Site 2 of 3 in cluster AS**

Relative:
Lower

Actual:
599 ft.

BEA:

Secondary Address:	Not reported
BEA Number:	3654
District:	Southeast MI
Date Received:	09/04/2007
Submitter Name:	HDC Partners LLC
Petition Determination:	No Request
Petition Disclosure:	0
Category:	No Hazardous Substance(s)
Determination 20107A:	No Request
Reviewer:	thorntop
Division Assigned:	Environmental Response Division

Secondary Address:	Not reported
BEA Number:	3655
District:	Southeast MI
Date Received:	09/04/2007
Submitter Name:	421 Bagley Parking Venture LLC
Petition Determination:	No Request
Petition Disclosure:	0
Category:	No Hazardous Substance(s)
Determination 20107A:	No Request
Reviewer:	thorntop
Division Assigned:	Environmental Response Division

AS195 **421 BAGLEY PARKING VENTURE LLC** **MI INVENTORY** **S114026438**
SSE **421 BAGLEY STREET** **N/A**
1/4-1/2 **WAYNE (County), MI 48226**
0.380 mi.
2009 ft. **Site 3 of 3 in cluster AS**

Relative:
Lower

Actual:
599 ft.

INVENTORY:

Bea Number:	200703655LV
Township:	Detroit
District:	Southeast MI
Data Source:	BEA
Latitude:	Not reported
Longitude:	Not reported

---

196 **PAINT N PLACE** **MI LUST** **1004722168**
West **2801 JOHN C LODGE FWY** **MI UST** **MI0000066514**
1/4-1/2 **DETROIT, MI 48201** **MI INVENTORY**
0.390 mi. **RCRA NonGen / NLR**
2060 ft. **FINDS**
ECHO

Relative:
Lower

Actual:
604 ft.

LUST:

Facility ID:	00040980
Source:	STATE OF MICHIGAN
Owner Name:	Detroit Entertainment LLC
Owner Address:	1922 Cass Ave
Owner City,St,Zip:	Detroit, MI 48226-1413

PAINT N PLACE (Continued) **1004722168**

Owner Contact:	Not reported
Owner Phone:	(313) 237-7711
Country:	USA
District:	Region 1 - SE Michigan District Office
Site Name:	Paint-n-place
Latitude:	42.39962
Longitude:	-83.10989
Date of Collection:	10/05/2004
Method of Collection:	Address Matching-House Number
Accuracy:	100
Accuracy Value Unit:	FEET
Horizontal Data:	NAD83
Point Line Area:	POINT
Desc Category:	Plant Entrance (Freight)

Leak Number:	C-1295-01
Release Date:	09/18/2001
Substance Released:	Unknown
Release Status:	Open
Release Closed Date:	Not reported

Leak Number:	C-1311-01
Release Date:	10/11/2001
Substance Released:	Unknown
Release Status:	Open
Release Closed Date:	Not reported

UST:

Facility ID:	00040980
Facility Type:	CLOSED
Owner Name:	DETROIT ENTERTAINMENT LLC
Owner Address:	1922 CASS AVE
Owner City,St,Zip:	DETROIT, MI 48226-1413
Owner Country:	USA
Owner Contact:	Not reported
Owner Phone:	(313) 237-7711
Contact:	BETH GOTTHER
Contact Phone:	248-351-3590
Date of Collection:	10/05/2004
Accuracy:	100
Accuracy Value Unit:	FEET
Horizontal Datum:	NAD83
Source:	STATE OF MICHIGAN
Point Line Area:	POINT
Desc Category:	Plant Entrance (Freight)
Method of Collection:	Address Matching-House Number
Latitude:	42.39962
Longitude:	-83.10989

Tank ID:	1
Tank Status:	**Removed from Ground**
Capacity:	1000
Product:	UNKOWN
Install Date:	01/01/1960
Remove Date:	09/18/2001
Tank Release Detection:	Not reported
Pipe Realease Detection:	Not reported
Piping Material:	Unknown

PAINT N PLACE (Continued) **1004722168**

Piping Type: Not reported
Construction Material: Unknown
Impressed Device: No

Tank ID: 2
Tank Status: Removed from Ground
Capacity: 500
Product: UNKOWN
Install Date: 01/01/1986
Remove Date: 09/18/2001
Tank Release Detection: Not reported
Pipe Realease Detection: Not reported
Piping Material: Bare Steel
Piping Type: Not reported
Construction Material: Asphalt Coated or Bare Steel
Impressed Device: No

INVENTORY:
Bea Number: Not reported
Township: Not reported
District: Southeast MI
Data Source: Part 213
Latitude: 42.399630
Longitude: -83.109900

RCRA NonGen / NLR:
Date form received by agency: 04/07/2005
Facility name: PAINT N PLACE
Facility address: 2801 JOHN C LODGE FWY
DETROIT, MI 48201
EPA ID: MI0000066514
Contact: ANDY ACHILLE
Contact address: 2801 JOHN C LODGE FWY
DETROIT, MI 48201
Contact country: US
Contact telephone: (313) 961-6930
Contact email: Not reported
EPA Region: 05
Classification: Non-Generator
Description: Handler: Non-Generators do not presently generate hazardous waste

Owner/Operator Summary:
Owner/operator name: NO ACTIVE O/OP AS NOT GENERATING WASTE
Owner/operator address: Not reported
Not reported
Owner/operator country: Not reported
Owner/operator telephone: Not reported
Legal status: Private
Owner/Operator Type: Operator
Owner/Op start date: 01/02/2001
Owner/Op end date: Not reported

Owner/operator name: NO ACTIVE O/OP AS NOT GENERATING WASTE
Owner/operator address: Not reported
Not reported

PAINT N PLACE (Continued) **1004722168**

Owner/operator country: Not reported
Owner/operator telephone: Not reported
Legal status: Private
Owner/Operator Type: Owner
Owner/Op start date: 01/02/2001
Owner/Op end date: Not reported

Handler Activities Summary:
U.S. importer of hazardous waste: No
Mixed waste (haz. and radioactive): No
Recycler of hazardous waste: No
Transporter of hazardous waste: No
Treater, storer or disposer of HW: No
Underground injection activity: No
On-site burner exemption: No
Furnace exemption: No
Used oil fuel burner: No
Used oil processor: No
User oil refiner: No
Used oil fuel marketer to burner: No
Used oil Specification marketer: No
Used oil transfer facility: No
Used oil transporter: No

. Waste code: D001
. Waste name: IGNITABLE WASTE

Historical Generators:
Date form received by agency: 11/29/1993
Site name: PAINT N PLACE
Classification: Conditionally Exempt Small Quantity Generator

. Waste code: D001
. Waste name: IGNITABLE WASTE

Violation Status: No violations found

FINDS:

Registry ID: 110003560682

Environmental Interest/Information System
RCRAInfo is a national information system that supports the Resource Conservation and Recovery Act (RCRA) program through the tracking of events and activities related to facilities that generate, transport, and treat, store, or dispose of hazardous waste. RCRAInfo allows RCRA program staff to track the notification, permit, compliance, and corrective action activities required under RCRA.

ECHO:
Envid: 1004722168
Registry ID: 110003560682
DFR URL: http://echo.epa.gov/detailed_facility_report?fid=110003560682

AT197 **MI BEA** **S105768238**
WSW **1250 PINE ST** **N/A**
1/4-1/2 **DETROIT, MI**
0.391 mi.
2066 ft. **Site 1 of 3 in cluster AT**

Relative:
Lower

Actual:
602 ft.

BEA:

Secondary Address:	Not reported
BEA Number:	67
District:	Detroit
Date Received:	07/13/2000
Submitter Name:	DETROIT ENTERTAINMENT LLC
Petition Determination:	No Request
Petition Disclosure:	0
Category:	No Hazardous Substance(s)
Determination 20107A:	No Request
Reviewer:	temppm
Division Assigned:	Storage Tank Division

AT198 **DETROIT ENTERTAINMENT, L.L.C.** **MI INVENTORY** **S114033932**
WSW **1240 AND 1254 PINE STREET** **N/A**
1/4-1/2 **WAYNE (County), MI 48201**
0.397 mi.
2095 ft. **Site 2 of 3 in cluster AT**

Relative:
Lower

Actual:
603 ft.

INVENTORY:

Bea Number:	201104942LV
Township:	Detroit
District:	Southeast MI
Data Source:	BEA
Latitude:	Not reported
Longitude:	Not reported

AT199 **DETROIT ENTERTAINMENT, L.L.C.** **MI BEA** **S108895982**
WSW **1240 AND 1254 PINE STREET** **N/A**
1/4-1/2 **DETROIT, MI 48201**
0.397 mi.
2097 ft. **Site 3 of 3 in cluster AT**

Relative:
Lower

Actual:
603 ft.

BEA:

Secondary Address:	Not reported
BEA Number:	4942
District:	Southeast MI
Date Received:	10/05/2011
Submitter Name:	Detroit Entertainment, L.L.C.
Petition Determination:	No Request
Petition Disclosure:	0
Category:	Not reported
Determination 20107A:	No Request
Reviewer:	thorntop
Division Assigned:	RD

Secondary Address:	Not reported
BEA Number:	3720
District:	Southeast MI
Date Received:	11/27/2007
Submitter Name:	Sideout LLC
Petition Determination:	No Request

DETROIT ENTERTAINMENT, L.L.C. (Continued) **S108895982**

Petition Disclosure: 0
Category: No Hazardous Substance(s)
Determination 20107A: No Request
Reviewer: thorntop
Division Assigned: Environmental Response Division

200
NW
1/4-1/2
0.397 mi.
2098 ft.

CAFFREY ENTERPRISES, LLC
3164 AND 3168 THIRD STREET
WAYNE (County), MI 48201

MI INVENTORY **S117977657**
N/A

Relative:
Higher

Actual:
612 ft.

INVENTORY:
Bea Number: 201506460LV
Township: Detroit
District: Southeast MI
Data Source: BEA
Latitude: Not reported
Longitude: Not reported

AQ201
NE
1/4-1/2
0.403 mi.
2126 ft.

2524 JOHN R
DETROIT, MI

Site 2 of 2 in cluster AQ

MI BEA **S105768187**
N/A

Relative:
Higher

Actual:
614 ft.

BEA:
Secondary Address: Not reported
BEA Number: 1475
District: Southeast MI
Date Received: 08/22/2001
Submitter Name: City of Detroit
Petition Determination: No Request
Petition Disclosure: 0
Category: No Hazardous Substance(s)
Determination 20107A: No Request
Reviewer: williakt
Division Assigned: Environmental Response Division

AU202
South
1/4-1/2
0.407 mi.
2150 ft.

FORMER GASOLINE STATION
640 MICHIGAN AVENUE
WAYNE (County), MI 48226

Site 1 of 4 in cluster AU

MI INVENTORY **S116386081**
N/A

Relative:
Lower

Actual:
597 ft.

INVENTORY:
Bea Number: 201405911LV
Township: Detroit
District: Southeast MI
Data Source: BEA
Latitude: Not reported
Longitude: Not reported

AU203
South
1/4-1/2
0.407 mi.
2150 ft.

FORMER GAS STATION/SHORT TERM PARKING LO
640 MICHIGAN AVENUE
WAYNE (County), MI 48226

MI INVENTORY **S114034706**
N/A

Site 2 of 4 in cluster AU

Relative:
Lower

Actual:
597 ft.

INVENTORY:

Bea Number:	200703566LV
Township:	Detroit
District:	Southeast MI
Data Source:	BEA
Latitude:	Not reported
Longitude:	Not reported

Bea Number:	200703570LV
Township:	Detroit
District:	Southeast MI
Data Source:	BEA
Latitude:	Not reported
Longitude:	Not reported

AU204
South
1/4-1/2
0.407 mi.
2150 ft.

SHORT TERM PARKING LOT
640 MICHIGAN AVENUE
WAYNE (County), MI 48226

MI INVENTORY **S114038587**
N/A

Site 3 of 4 in cluster AU

Relative:
Lower

Actual:
597 ft.

INVENTORY:

Bea Number:	200703569LV
Township:	Detroit
District:	Southeast MI
Data Source:	BEA
Latitude:	Not reported
Longitude:	Not reported

205
WSW
1/4-1/2
0.409 mi.
2158 ft.

BROOKLYN VACANT LAND SITE
2510 BROOKLYN STREET
WAYNE (County), MI 48226

MI INVENTORY **S117977647**
N/A

Relative:
Lower

Actual:
604 ft.

INVENTORY:

Bea Number:	201506567LV
Township:	Detroit
District:	Southeast MI
Data Source:	BEA
Latitude:	Not reported
Longitude:	Not reported

206 North 1/4-1/2 0.409 mi. 2161 ft.

BURTON INTERNATIONAL SCHOOL
3420 CASS AVE
DETROIT, MI

MI INVENTORY **S118622192** **N/A**

Relative: Higher

Actual: 615 ft.

INVENTORY:

Bea Number:	Not reported
Township:	Detroit
District:	Southeast MI
Data Source:	Part 201
Latitude:	Not reported
Longitude:	Not reported

---

207 NE 1/4-1/2 0.409 mi. 2161 ft.

FORMER GASOLINE STATION
2500 JOHN R ST
DETROIT, MI 44837

MI LUST **U004004571**
MI UST **N/A**
MI WDS

Relative: Higher

Actual: 614 ft.

LUST:

Facility ID:	00041771
Source:	STATE OF MICHIGAN
Owner Name:	Charter Oak Homesq
Owner Address:	41050 Vincenti Ct
Owner City,St,Zip:	Novi, MI 44837
Owner Contact:	Not reported
Owner Phone:	(248) 615-1313
Country:	USA
District:	Region 1 - SE Michigan District Office
Site Name:	Former Gasoline Station
Latitude:	42.34178
Longitude:	-83.05097
Date of Collection:	Not reported
Method of Collection:	Interpolation-Map
Accuracy:	15
Accuracy Value Unit:	METERS
Horizontal Data:	NAD83
Point Line Area:	POINT
Desc Category:	Not reported
Leak Number:	C-0215-05
Release Date:	07/20/2005
Substance Released:	Gasoline
Release Status:	Closed
Release Closed Date:	09/29/2005

UST:

Facility ID:	00041771
Facility Type:	CLOSED
Owner Name:	CHARTER OAK HOMESQ
Owner Address:	41050 VINCENTI CT
Owner City,St,Zip:	NOVI, MI 44837
Owner Country:	USA
Owner Contact:	Not reported
Owner Phone:	(248) 615-1313
Contact:	Michael Laing
Contact Phone:	(248) 628-1313
Date of Collection:	Not reported
Accuracy:	15

FORMER GASOLINE STATION (Continued) **U004004571**

Accuracy Value Unit:	METERS
Horizontal Datum:	NAD83
Source:	STATE OF MICHIGAN
Point Line Area:	POINT
Desc Category:	Not reported
Method of Collection:	Interpolation-Map
Latitude:	42.34178
Longitude:	-83.05097

Tank ID:	1
Tank Status:	**Removed from Ground**
Capacity:	1000
Product:	Unknown
Install Date:	01/01/1935
Remove Date:	07/25/2005
Tank Release Detection:	Not reported
Pipe Realease Detection:	Not reported
Piping Material:	Unknown
Piping Type:	Not reported
Construction Material:	Asphalt Coated or Bare Steel
Impressed Device:	No

WDS:

Site Id:	MIK123332819
WMD Id:	479569
Site Specific Name:	CHARTER OAKS HOMES
Mailing Address:	41050 VINCENTI CT
Mailing City/State/Zip:	48375
Mailing County:	OAKLAND

AV208 **WEST GRAND RIVER AVENUE PROPERTIES** **MI BEA** **S104912018**
West **2901-2915 WEST GRAND RIVER AVENUE** **N/A**
1/4-1/2 **DETROIT, MI**
0.410 mi.
2167 ft. **Site 1 of 2 in cluster AV**

Relative:
Lower

Actual:
605 ft.

BEA:

Secondary Address:	AND OTHER ADJACENT PROPERTIES
BEA Number:	759
District:	Southeast MI
Date Received:	11/09/1998
Submitter Name:	DETROIT ENTERTAINMENT LLC
Petition Determination:	No Request
Petition Disclosure:	0
Category:	No Hazardous Substance(s)
Determination 20107A:	No Request
Reviewer:	temppm
Division Assigned:	Storage Tank Division

AU209 **640 MICHIGAN AVENUE** **MI LUST** **U004106677**
South **640 MICHIGAN AVE** **MI UST** **N/A**
1/4-1/2 **DETROIT, MI 48226** **MI INVENTORY**
0.416 mi. **MI BEA**
2199 ft. **Site 4 of 4 in cluster AU** **MI WDS**

Relative:
Lower

Actual:
598 ft.

LUST:

Facility ID:	00041998
Source:	STATE OF MICHIGAN
Owner Name:	MGM Grand Detroit Casino
Owner Address:	1777 Third St
Owner City,St,Zip:	Detroit, MI 48226
Owner Contact:	Not reported
Owner Phone:	Not reported
Country:	USA
District:	Region 1 - SE Michigan District Office
Site Name:	Former Gasoline Station
Latitude:	42.33208
Longitude:	-83.05571
Date of Collection:	10/22/2007
Method of Collection:	Interpolation-Map
Accuracy:	40
Accuracy Value Unit:	FEET
Horizontal Data:	NAD83
Point Line Area:	POINT
Desc Category:	Not reported
Leak Number:	C-0061-07
Release Date:	04/15/2007
Substance Released:	Gasoline,Gasoline
Release Status:	Open
Release Closed Date:	Not reported

UST:

Facility ID:	00041998
Facility Type:	CLOSED
Owner Name:	MGM GRAND DETROIT CASINO
Owner Address:	1777 THIRD ST
Owner City,St,Zip:	DETROIT, MI 48226
Owner Country:	USA
Owner Contact:	Not reported
Owner Phone:	Not reported
Contact:	Sharon R Newlon
Contact Phone:	(313) 223-3674
Date of Collection:	10/22/2007
Accuracy:	40
Accuracy Value Unit:	FEET
Horizontal Datum:	NAD83
Source:	STATE OF MICHIGAN
Point Line Area:	POINT
Desc Category:	Not reported
Method of Collection:	Interpolation-Map
Latitude:	42.33208
Longitude:	-83.05571
Tank ID:	1
Tank Status:	**Removed from Ground**
Capacity:	1000
Product:	Gasoline
Install Date:	Not reported

640 MICHIGAN AVENUE (Continued) **U004106677**

Remove Date: 04/14/2007
Tank Release Detection: Not reported
Pipe Realease Detection: Not reported
Piping Material: Unknown
Piping Type: Not reported
Construction Material: Asphalt Coated or Bare Steel
Impressed Device: No

Tank ID: 2
Tank Status: Removed from Ground
Capacity: 1000
Product: Gasoline
Install Date: Not reported
Remove Date: 04/14/2007
Tank Release Detection: Not reported
Pipe Realease Detection: Not reported
Piping Material: Unknown
Piping Type: Not reported
Construction Material: Asphalt Coated or Bare Steel
Impressed Device: No

INVENTORY:
Bea Number: Not reported
Township: Not reported
District: Southeast MI
Data Source: Part 213
Latitude: 42.332090
Longitude: -83.055720

BEA:
Secondary Address: Not reported
BEA Number: 3566
District: Southeast MI
Date Received: 05/22/2007
Submitter Name: MGM Grand Detroit, LLC
Petition Determination: No Request
Petition Disclosure: 0
Category: No Hazardous Substance(s)
Determination 20107A: No Request
Reviewer: schlaufj
Division Assigned: Storage Tank Division

Secondary Address: Not reported
BEA Number: 3569
District: Southeast MI
Date Received: 05/23/2007
Submitter Name: HDC Partners, LLC
Petition Determination: No Request
Petition Disclosure: 0
Category: No Hazardous Substance(s)
Determination 20107A: No Request
Reviewer: thorntop
Division Assigned: Environmental Response Division

Secondary Address: Not reported

640 MICHIGAN AVENUE (Continued) **U004106677**

BEA Number: 3570
District: Southeast MI
Date Received: 05/23/2007
Submitter Name: 551 Parking Venture, LLC
Petition Determination: No Request
Petition Disclosure: 0
Category: No Hazardous Substance(s)
Determination 20107A: No Request
Reviewer: schlaufj
Division Assigned: Storage Tank Division

WDS:
Site Id: MIK886365469
WMD Id: 482417
Site Specific Name: 640 MICHIGAN AVE
Mailing Address: PO BOX 321130
Mailing City/State/Zip: 48232
Mailing County: WAYNE

AW210 **MOORIE TOWNHOUSE ESTATES 2 LLC** **MI INVENTORY** **S114037071**
NNE **104 EDMUND PLACE** **N/A**
1/4-1/2 **WAYNE (County), MI 48224**
0.417 mi.
2200 ft. **Site 1 of 2 in cluster AW**

Relative:
Higher

Actual:
616 ft.

INVENTORY:
Bea Number: 200502735LV
Township: Detroit
District: Southeast MI
Data Source: BEA
Latitude: Not reported
Longitude: Not reported

AW211 **MOORIE TOWNHOUSE ESTATES 2 LLC** **MI BEA** **S106896590**
NNE **104 EDMUND PLACE** **N/A**
1/4-1/2 **DETROIT, MI 48224**
0.417 mi.
2200 ft. **Site 2 of 2 in cluster AW**

Relative:
Higher

Actual:
616 ft.

BEA:
Secondary Address: Not reported
BEA Number: 2735
District: Southeast MI
Date Received: 03/25/2005
Submitter Name: Moorie Townhouse Estates 2, LLC
Petition Determination: Affirmed
Petition Disclosure: 1
Category: No Hazardous Substance(s)
Determination 20107A: Affirmed
Reviewer: williakt
Division Assigned: Environmental Response Division

AR212
NNW
1/4-1/2
0.419 mi.
2210 ft.

ICONIC DOWNTOWN PROPERTY, LLC
3401 CASS AVENUE
WAYNE (County), MI 48201

MI INVENTORY **S116386102**
N/A

Site 2 of 2 in cluster AR

Relative:
Higher

Actual:
615 ft.

INVENTORY:

Bea Number:	201405908LV
Township:	Detroit
District:	Southeast MI
Data Source:	BEA
Latitude:	Not reported
Longitude:	Not reported

AX213
SSE
1/4-1/2
0.419 mi.
2211 ft.

1370 CASS AVENUE AND 315 BAGLEY
DETROIT, MI

MI BEA **S105768335**
N/A

Site 1 of 2 in cluster AX

Relative:
Lower

Actual:
598 ft.

BEA:

Secondary Address:	Not reported
BEA Number:	44
District:	Detroit
Date Received:	02/23/2000
Submitter Name:	ZORRO DEVELOPMENT LLC
Petition Determination:	Affirmed
Petition Disclosure:	1
Category:	No Hazardous Substance(s)
Determination 20107A:	Affirmed
Reviewer:	thorntop
Division Assigned:	Environmental Response Division

AV214
WNW
1/4-1/2
0.444 mi.
2346 ft.

GRAND RIVER PROPERTY HOLDINGS, LLC
2982 AND 2986 WEST GRAND RIVER AVENUE
WAYNE (County), MI 48201

MI INVENTORY **S117731913**
N/A

Site 2 of 2 in cluster AV

Relative:
Lower

Actual:
604 ft.

INVENTORY:

Bea Number:	201506352LV
Township:	Detroit
District:	Southeast MI
Data Source:	BEA
Latitude:	Not reported
Longitude:	Not reported

AY215
ENE
1/4-1/2
0.445 mi.
2348 ft.

VACANT STRUCTURE
250 EAST FISHER
DETROIT, MI 48226

MI BEA **S109094194**
N/A

Site 1 of 3 in cluster AY

Relative:
Higher

Actual:
609 ft.

BEA:

Secondary Address:	Not reported
BEA Number:	3899
District:	Southeast MI
Date Received:	06/13/1997
Submitter Name:	Detroit-Wayne County Stadium Authority
Petition Determination:	No Request
Petition Disclosure:	0
Category:	No Hazardous Substance(s)
Determination 20107A:	No Request
Reviewer:	unas_lv
Division Assigned:	RRD

AY216
ENE
1/4-1/2
0.445 mi.
2348 ft.

VACANT STRUCTURE
250 EAST FISHER
WAYNE (County), MI 48226

MI INVENTORY **S114039523**
N/A

Site 2 of 3 in cluster AY

Relative:
Higher

Actual:
609 ft.

INVENTORY:

Bea Number:	199703899LV
Township:	Detroit
District:	Southeast MI
Data Source:	BEA
Latitude:	Not reported
Longitude:	Not reported

AZ217
SSE
1/4-1/2
0.446 mi.
2353 ft.

MICHIGAN AVENUE PARKING LOT
551 MICHIGAN AVENUE
DETROIT, MI 48226

MI BEA **S108488096**
N/A

Site 1 of 4 in cluster AZ

Relative:
Lower

Actual:
598 ft.

BEA:

Secondary Address:	Not reported
BEA Number:	3552
District:	Southeast MI
Date Received:	05/04/2007
Submitter Name:	551 Parking Venture, LLC
Petition Determination:	No Request
Petition Disclosure:	0
Category:	No Hazardous Substance(s)
Determination 20107A:	No Request
Reviewer:	thorntop
Division Assigned:	Environmental Response Division

Secondary Address:	Not reported
BEA Number:	3577
District:	Southeast MI
Date Received:	06/01/2007
Submitter Name:	HDC Partners, LLC
Petition Determination:	No Request

MICHIGAN AVENUE PARKING LOT (Continued) **S108488096**

Petition Disclosure: 0
Category: No Hazardous Substance(s)
Determination 20107A: No Request
Reviewer: thorntop
Division Assigned: Environmental Response Division

218
SW
1/4-1/2
0.448 mi.
2365 ft.

Relative:
Lower

Actual:
600 ft.

BANNER LINEN FACILITY
2233 BROOKLYN ST
DETROIT, MI 48209

MI LUST **1001025973**
MI UST **MIR000003350**
RCRA NonGen / NLR
FINDS
MI WDS
ECHO

LUST:

Facility ID:	00008900
Source:	STATE OF MICHIGAN
Owner Name:	Central Quality Serv Corp
Owner Address:	7043 E Palmer St
Owner City,St,Zip:	Detroit, MI 48211-3417
Owner Contact:	Not reported
Owner Phone:	(313) 921-8180
Country:	USA
District:	Region 1 - SE Michigan District Office
Site Name:	Banner Laundering Co
Latitude:	42.33382
Longitude:	-83.06545
Date of Collection:	01/11/2001
Method of Collection:	Address Matching-House Number
Accuracy:	100
Accuracy Value Unit:	FEET
Horizontal Data:	NAD83
Point Line Area:	POINT
Desc Category:	Plant Entrance (Freight)
Leak Number:	C-0208-95
Release Date:	02/22/1995
Substance Released:	Diesel
Release Status:	Closed
Release Closed Date:	01/18/2000

UST:

Facility ID:	00008900
Facility Type:	CLOSED
Owner Name:	CENTRAL QUALITY SERV CORP
Owner Address:	7043 E PALMER ST
Owner City,St,Zip:	DETROIT, MI 48211-3417
Owner Country:	USA
Owner Contact:	Not reported
Owner Phone:	(313) 921-8180
Contact:	STUART WISH
Contact Phone:	(313) 921-8180
Date of Collection:	01/11/2001
Accuracy:	100
Accuracy Value Unit:	FEET
Horizontal Datum:	NAD83
Source:	STATE OF MICHIGAN
Point Line Area:	POINT
Desc Category:	Plant Entrance (Freight)

BANNER LINEN FACILITY (Continued) **1001025973**

Method of Collection: Address Matching-House Number
Latitude: 42.33382
Longitude: -83.06545

Tank ID: 1
Tank Status: Closed in Ground
Capacity: 20000
Product: FUEL/OIL
Install Date: 04/02/1956
Remove Date: 09/15/1995
Tank Release Detection: Not reported
Pipe Realease Detection: Not reported
Piping Material: Not reported
Piping Type: Not reported
Construction Material: Asphalt Coated or Bare Steel
Impressed Device: No

Tank ID: 2
Tank Status: Removed from Ground
Capacity: 10000
Product: Diesel
Install Date: 04/02/1982
Remove Date: 05/17/1995
Tank Release Detection: Not reported
Pipe Realease Detection: Not reported
Piping Material: Galvanized Steel
Piping Type: Not reported
Construction Material: Asphalt Coated or Bare Steel,Cathodically Protected Steel
Impressed Device: No

Tank ID: 3
Tank Status: Removed from Ground
Capacity: 10000
Product: Gasoline
Install Date: 04/02/1982
Remove Date: 05/17/1995
Tank Release Detection: Not reported
Pipe Realease Detection: Not reported
Piping Material: Galvanized Steel
Piping Type: Not reported
Construction Material: Asphalt Coated or Bare Steel,Cathodically Protected Steel
Impressed Device: No

RCRA NonGen / NLR:
Date form received by agency: 12/31/2001
Facility name: BANNER LINEN FACILITY
Facility address: 2233 BROOKLYN ST
DETROIT, MI 48209
EPA ID: MIR000003350
Contact: STUART WISH
Contact address: 2233 BROOKLYN ST
DETROIT, MI 48209
Contact country: US
Contact telephone: (313) 921-8180
Contact email: Not reported

BANNER LINEN FACILITY (Continued) **1001025973**

EPA Region: 05
Classification: Non-Generator
Description: Handler: Non-Generators do not presently generate hazardous waste

Owner/Operator Summary:
Owner/operator name: NO ACTIVE O/OP AS NOT GENERATING WASTE
Owner/operator address: Not reported
Not reported
Owner/operator country: Not reported
Owner/operator telephone: Not reported
Legal status: Private
Owner/Operator Type: Owner
Owner/Op start date: 01/01/2002
Owner/Op end date: Not reported

Owner/operator name: NO ACTIVE O/OP AS NOT GENERATING WASTE
Owner/operator address: Not reported
Not reported
Owner/operator country: Not reported
Owner/operator telephone: Not reported
Legal status: Private
Owner/Operator Type: Operator
Owner/Op start date: 01/01/2002
Owner/Op end date: Not reported

Handler Activities Summary:
U.S. importer of hazardous waste: No
Mixed waste (haz. and radioactive): No
Recycler of hazardous waste: No
Transporter of hazardous waste: No
Treater, storer or disposer of HW: No
Underground injection activity: No
On-site burner exemption: No
Furnace exemption: No
Used oil fuel burner: No
Used oil processor: No
User oil refiner: No
Used oil fuel marketer to burner: No
Used oil Specification marketer: No
Used oil transfer facility: No
Used oil transporter: No

. Waste code: D001
. Waste name: IGNITABLE WASTE

Historical Generators:
Date form received by agency: 05/19/1995
Site name: BANNER LINEN FACILITY
Classification: Small Quantity Generator

. Waste code: D001
. Waste name: IGNITABLE WASTE

Date form received by agency: 01/01/1980
Site name: BANNER LINEN FACILITY
Classification: Not a generator, verified

BANNER LINEN FACILITY (Continued) **1001025973**

. Waste code: D001
. Waste name: IGNITABLE WASTE

Violation Status: No violations found

FINDS:

Registry ID: 110003688769

Environmental Interest/Information System
RCRAInfo is a national information system that supports the Resource Conservation and Recovery Act (RCRA) program through the tracking of events and activities related to facilities that generate, transport, and treat, store, or dispose of hazardous waste. RCRAInfo allows RCRA program staff to track the notification, permit, compliance, and corrective action activities required under RCRA.

WDS:
Site Id: MIR000003350
WMD Id: 409622
Site Specific Name: FORMER BANNER LINEN FACILITY
Mailing Address: 2233 BROOKLYN ST
Mailing City/State/Zip: 48209
Mailing County: WAYNE

ECHO:
Envid: 1001025973
Registry ID: 110003688769
DFR URL: http://echo.epa.gov/detailed_facility_report?fid=110003688769

AX219 **NRT OWNER** **MI LUST** **S103285314**
SSE **MICHIGAN BELL YELLOW PAGES BLDG 8560 OAKMAN BLVD** **MI INVENTORY** **N/A**
1/4-1/2 **DETROIT, MI 48211**
0.449 mi.
2371 ft. **Site 2 of 2 in cluster AX**

Relative:
Lower

Actual:
598 ft.

LUST:
Facility ID: 50000022
Source: STATE OF MICHIGAN
Owner Name: Nrt Owner
Owner Address: Unknown
Owner City,St,Zip: Unknown, MI 99999
Owner Contact: Not reported
Owner Phone: Not reported
Country: USA
District: Region 1 - SE Michigan District Office
Site Name: MI Bell Yellow Pages Building
Latitude: 42.33217
Longitude: -83.05357
Date of Collection: 10/05/2004
Method of Collection: Address Matching-House Number
Accuracy: 100
Accuracy Value Unit: FEET
Horizontal Data: NAD83
Point Line Area: POINT
Desc Category: Plant Entrance (Freight)

NRT OWNER (Continued) **S103285314**

Leak Number: C-0788-85
Release Date: 02/12/1990
Substance Released: Not reported
Release Status: Open
Release Closed Date: Not reported

INVENTORY:
Bea Number: Not reported
Township: Not reported
District: Southeast MI
Data Source: Part 213
Latitude: 42.332170
Longitude: -83.053580

AY220 **VACANT STRUCTURES** **MI BEA** **S109094253**
ENE **266 EAST FISHER** **N/A**
1/4-1/2 **DETROIT, MI**
0.453 mi.
2390 ft. **Site 3 of 3 in cluster AY**

Relative:
Higher

Actual:
609 ft.

BEA:
Secondary Address: 260 and 258 East Fisher
BEA Number: 3898
District: Southeast MI
Date Received: 06/13/1997
Submitter Name: Detroit-Wayne County Stadium Authority
Petition Determination: No Request
Petition Disclosure: 0
Category: No Hazardous Substance(s)
Determination 20107A: No Request
Reviewer: unas_lv
Division Assigned: RRD

---

221 **FORMER GASOLINE STATION** **MI LUST** **U003758970**
NE **2621 BRUSH ST** **MI UST** **N/A**
1/4-1/2 **DETROIT, MI 48375** **MI WDS**
0.453 mi.
2390 ft.

Relative:
Higher

Actual:
616 ft.

LUST:
Facility ID: 00040567
Source: STATE OF MICHIGAN
Owner Name: Charter Oak Homes Inc
Owner Address: 41050 Vincenti Ct
Owner City,St,Zip: Novi, MI 48375-1921
Owner Contact: Not reported
Owner Phone: (248) 615-1313
Country: USA
District: Region 1 - SE Michigan District Office
Site Name: Former Gasoline Station
Latitude: 42.34388
Longitude: -83.04999
Date of Collection: 10/05/2004
Method of Collection: Address Matching-House Number
Accuracy: 100
Accuracy Value Unit: FEET
Horizontal Data: NAD83

FORMER GASOLINE STATION (Continued) **U003758970**

Point Line Area: POINT
Desc Category: Plant Entrance (Freight)

Leak Number: C-0919-00
Release Date: 11/13/2000
Substance Released: Unknown
Release Status: Closed
Release Closed Date: 04/12/2001

UST:
Facility ID: 00040567
Facility Type: CLOSED
Owner Name: CHARTER OAK HOMES INC
Owner Address: 41050 VINCENTI CT
Owner City,St,Zip: NOVI, MI 48375-1921
Owner Country: USA
Owner Contact: Not reported
Owner Phone: (248) 615-1313
Contact: Douglas M McDowell
Contact Phone: 248-399-2066
Date of Collection: 10/05/2004
Accuracy: 100
Accuracy Value Unit: FEET
Horizontal Datum: NAD83
Source: STATE OF MICHIGAN
Point Line Area: POINT
Desc Category: Plant Entrance (Freight)
Method of Collection: Address Matching-House Number
Latitude: 42.34388
Longitude: -83.04999

Tank ID: 1
Tank Status: Removed from Ground
Capacity: 1000
Product: Gasoline
Install Date: Not reported
Remove Date: 11/13/2000
Tank Release Detection: Not reported
Pipe Realease Detection: Not reported
Piping Material: Unknown
Piping Type: Not reported
Construction Material: Asphalt Coated or Bare Steel
Impressed Device: No

Tank ID: 2
Tank Status: Removed from Ground
Capacity: 2000
Product: Gasoline
Install Date: Not reported
Remove Date: 11/13/2000
Tank Release Detection: Not reported
Pipe Realease Detection: Not reported
Piping Material: Unknown
Piping Type: Not reported
Construction Material: Asphalt Coated or Bare Steel
Impressed Device: No

FORMER GASOLINE STATION (Continued) **U003758970**

Tank ID:	3
Tank Status:	**Removed from Ground**
Capacity:	560
Product:	Gasoline
Install Date:	Not reported
Remove Date:	11/13/2000
Tank Release Detection:	Not reported
Pipe Realease Detection:	Not reported
Piping Material:	Unknown
Piping Type:	Not reported
Construction Material:	Asphalt Coated or Bare Steel
Impressed Device:	No

Tank ID:	4
Tank Status:	**Removed from Ground**
Capacity:	1000
Product:	Gasoline
Install Date:	Not reported
Remove Date:	11/13/2000
Tank Release Detection:	Not reported
Pipe Realease Detection:	Not reported
Piping Material:	Unknown
Piping Type:	Not reported
Construction Material:	Asphalt Coated or Bare Steel
Impressed Device:	No

Tank ID:	5
Tank Status:	**Removed from Ground**
Capacity:	200
Product:	Gasoline
Install Date:	Not reported
Remove Date:	11/13/2000
Tank Release Detection:	Not reported
Pipe Realease Detection:	Not reported
Piping Material:	Unknown
Piping Type:	Not reported
Construction Material:	Asphalt Coated or Bare Steel
Impressed Device:	No

WDS:

Site Id:	MIG000062216
WMD Id:	421360
Site Specific Name:	CHARTER OAKS HOMES
Mailing Address:	2621 BRUSH ST
Mailing City/State/Zip:	48201
Mailing County:	WAYNE

BA222
NNE
1/4-1/2
0.453 mi.
2390 ft.

3100 WOODWARD 2014 LLC
3100 WOODWARD AVENUE
WAYNE (County), MI 48201

MI INVENTORY **S117440240**
N/A

Site 1 of 6 in cluster BA

Relative:
Higher

Actual:
618 ft.

INVENTORY:

Bea Number:	201406201LV
Township:	Detroit
District:	Southeast MI
Data Source:	BEA
Latitude:	Not reported
Longitude:	Not reported

223
SE
1/4-1/2
0.455 mi.
2401 ft.

BOOK TOWER PROPERTY
1249-1265 WASHINGTON BLVD.
DETROIT, MI

MI BEA **S109569523**
N/A

Relative:
Lower

Actual:
598 ft.

BEA:

Secondary Address:	Not reported
BEA Number:	4156
District:	Southeast MI
Date Received:	03/31/2009
Submitter Name:	AKNO Enterprises of Michigan Book Tower,
Petition Determination:	No Request
Petition Disclosure:	0
Category:	No Hazardous Substance(s)
Determination 20107A:	No Request
Reviewer:	thorntop
Division Assigned:	RRD

BB224
WNW
1/4-1/2
0.456 mi.
2406 ft.

FORMER CARL'S CHOP HOUSE PROPERTY
3012-3020 WEST GRAND RIVER AVENUE
WAYNE (County), MI 48208

MI INVENTORY **S114034560**
N/A

Site 1 of 5 in cluster BB

Relative:
Lower

Actual:
604 ft.

INVENTORY:

Bea Number:	200904291LV
Township:	Detroit
District:	Southeast MI
Data Source:	BEA
Latitude:	Not reported
Longitude:	Not reported

BB225
WNW
1/4-1/2
0.456 mi.
2406 ft.

CARL'S CHOP HOUSE RESTAURANT PROPERTY
3000 AND 3012 WEST GRAND RIVER
DETROIT, MI 48201

MI BEA **S111333558**
N/A

Site 2 of 5 in cluster BB

Relative:
Lower

Actual:
604 ft.

BEA:

Secondary Address:	(Former)
BEA Number:	4919
District:	Southeast MI
Date Received:	09/27/2011
Submitter Name:	Detroit Entertainment, L.L.C.
Petition Determination:	No Request
Petition Disclosure:	0
Category:	Not reported
Determination 20107A:	No Request
Reviewer:	thorntop
Division Assigned:	RD

BB226
WNW
1/4-1/2
0.456 mi.
2406 ft.

FORMER CARL'S CHOP HOUSE PROPERTY
3012-3020 WEST GRAND RIVER AVENUE
DETROIT, MI 48208

MI BEA **S110055447**
N/A

Site 3 of 5 in cluster BB

Relative:
Lower

Actual:
604 ft.

BEA:

Secondary Address:	Not reported
BEA Number:	4291
District:	Southeast MI
Date Received:	11/04/2009
Submitter Name:	Fourteen Corporation
Petition Determination:	No Request
Petition Disclosure:	0
Category:	No Hazardous Substance(s)
Determination 20107A:	No Request
Reviewer:	thorntop
Division Assigned:	RRD

227
WSW
1/4-1/2
0.457 mi.
2415 ft.

BRINKS INC
1351 SPRUCE ST
DETROIT, MI 48201

MI LUST **U003320809**
MI UST **N/A**
MI INVENTORY
MI WDS

Relative:
Higher

Actual:
607 ft.

LUST:

Facility ID:	00006244
Source:	STATE OF MICHIGAN
Owner Name:	Brink's Inc
Owner Address:	1351 Spruce St
Owner City,St,Zip:	Detroit, MI 48201-2945
Owner Contact:	Not reported
Owner Phone:	(313) 961-2590
Country:	USA
District:	Region 1 - SE Michigan District Office
Site Name:	Brinks Incorporated
Latitude:	42.33692
Longitude:	-83.06788
Date of Collection:	01/11/2001

BRINKS INC (Continued) **U003320809**

Method of Collection: Address Matching-House Number
Accuracy: 100
Accuracy Value Unit: FEET
Horizontal Data: NAD83
Point Line Area: POINT
Desc Category: Plant Entrance (Freight)

Leak Number: C-0370-98
Release Date: 01/18/1998
Substance Released: Gasoline
Release Status: Open
Release Closed Date: Not reported

UST:
Facility ID: 00006244
Facility Type: CLOSED
Owner Name: BRINK'S INC
Owner Address: 1351 SPRUCE ST
Owner City,St,Zip: DETROIT, MI 48201-2945
Owner Country: USA
Owner Contact: Not reported
Owner Phone: (313) 961-2590
Contact: RICHARD A. STEPANIK
Contact Phone: (313) 961-2590
Date of Collection: 01/11/2001
Accuracy: 100
Accuracy Value Unit: FEET
Horizontal Datum: NAD83
Source: STATE OF MICHIGAN
Point Line Area: POINT
Desc Category: Plant Entrance (Freight)
Method of Collection: Address Matching-House Number
Latitude: 42.33692
Longitude: -83.06788

Tank ID: 1
Tank Status: Removed from Ground
Capacity: 12000
Product: Gasoline
Install Date: 01/14/1966
Remove Date: 12/29/1997
Tank Release Detection: Not reported
Pipe Realease Detection: Not reported
Piping Material: Galvanized Steel
Piping Type: Not reported
Construction Material: Asphalt Coated or Bare Steel,Lined Interier
Impressed Device: No

INVENTORY:
Bea Number: Not reported
Township: Not reported
District: Southeast MI
Data Source: Part 213
Latitude: 42.336920
Longitude: -83.067890

BRINKS INC (Continued) **U003320809**

WDS:

Site Id:	MIG000026632
WMD Id:	449570
Site Specific Name:	BRINKS INC
Mailing Address:	1351 SPRUCE ST
Mailing City/State/Zip:	48201
Mailing County:	WAYNE

BB228 **CARL'S CHOP HOUSE** **MI INVENTORY** **S117324890**
WNW **3020 GRAND RIVER AVENUE** **N/A**
1/4-1/2 **DETROIT, MI**
0.459 mi.
2425 ft. **Site 4 of 5 in cluster BB**

Relative:
Lower

Actual:
604 ft.

INVENTORY:

Bea Number:	Not reported
Township:	Detroit
District:	Southeast MI
Data Source:	Part 201
Latitude:	42.340960
Longitude:	-83.067910

---

229 **ST CLAIR PACKAGING** **MI LUST** **U003835080**
West **2821 BROOKLYN** **MI UST** **N/A**
1/4-1/2 **DETROIT, MI 48040** **MI WDS**
0.460 mi.
2431 ft.

Relative:
Higher

Actual:
607 ft.

LUST:

Facility ID:	00041079
Source:	STATE OF MICHIGAN
Owner Name:	St Clair Packaging Metro
Owner Address:	150 Gratiot Blvd
Owner City,St,Zip:	Marysville, MI 48040-1147
Owner Contact:	Not reported
Owner Phone:	810-364-4230
Country:	USA
District:	Region 1 - SE Michigan District Office
Site Name:	St Clair Packaging
Latitude:	42.33850
Longitude:	-83.06765
Date of Collection:	10/05/2004
Method of Collection:	Address Matching-House Number
Accuracy:	100
Accuracy Value Unit:	FEET
Horizontal Data:	NAD83
Point Line Area:	POINT
Desc Category:	Plant Entrance (Freight)
Leak Number:	C-1415-01
Release Date:	11/15/2001
Substance Released:	Unknown
Release Status:	Closed
Release Closed Date:	03/17/2005
Leak Number:	C-1429-01

ST CLAIR PACKAGING (Continued) **U003835080**

Release Date: 11/28/2001
Substance Released: Gasoline
Release Status: Closed
Release Closed Date: 02/14/2002

Leak Number: C-1435-01
Release Date: 11/30/2001
Substance Released: Gasoline
Release Status: Closed
Release Closed Date: 02/14/2002

UST:
Facility ID: 00041079
Facility Type: CLOSED
Owner Name: ST CLAIR PACKAGING METRO
Owner Address: 150 GRATIOT BLVD
Owner City,St,Zip: MARYSVILLE, MI 48040-1147
Owner Country: USA
Owner Contact: Not reported
Owner Phone: 810-364-4230
Contact: JAMES REID
Contact Phone: 734-453-5123
Date of Collection: 10/05/2004
Accuracy: 100
Accuracy Value Unit: FEET
Horizontal Datum: NAD83
Source: STATE OF MICHIGAN
Point Line Area: POINT
Desc Category: Plant Entrance (Freight)
Method of Collection: Address Matching-House Number
Latitude: 42.33850
Longitude: -83.06765

Tank ID: 1
Tank Status: Removed from Ground
Capacity: 500
Product: UNKOWN
Install Date: 01/03/1917
Remove Date: 11/16/2001
Tank Release Detection: Not reported
Pipe Realease Detection: Not reported
Piping Material: Unknown
Piping Type: Not reported
Construction Material: Unknown
Impressed Device: No

Tank ID: 2
Tank Status: Removed from Ground
Capacity: 1000
Product: Gasoline
Install Date: 05/17/1926
Remove Date: 11/28/2001
Tank Release Detection: Not reported
Pipe Realease Detection: Not reported
Piping Material: Not reported
Piping Type: Not reported
Construction Material: Asphalt Coated or Bare Steel

ST CLAIR PACKAGING (Continued) **U003835080**

Impressed Device: No

Tank ID: 3
Tank Status: Removed from Ground
Capacity: 1000
Product: Gasoline
Install Date: 05/17/1926
Remove Date: 11/30/2001
Tank Release Detection: Not reported
Pipe Realease Detection: Not reported
Piping Material: Unknown
Piping Type: Not reported
Construction Material: Asphalt Coated or Bare Steel,Unknown
Impressed Device: No

WDS:
Site Id: MIK646975227
WMD Id: 464349
Site Specific Name: ST CLAIR PACKAGING METRO
Mailing Address: 150 GRATIOT BLVD
Mailing City/State/Zip: 48040
Mailing County: ST CLAIR

---

230 NNE 1/4-1/2 0.466 mi. 2458 ft. | **JOHN R, 2915** | **MI INVENTORY** | **S114030934**
2915 JOHN R | **N/A**
DETROIT, MI 48201

Relative: Higher
Actual: 618 ft.

INVENTORY:
Bea Number: Not reported
Township: Detroit
District: Southeast MI
Data Source: Part 201
Latitude: 42.344840
Longitude: -83.053160

BC231 ESE 1/4-1/2 0.471 mi. 2485 ft. | **DETROIT METROPOLITAN BUILDING** | **MI BROWNFIELDS** | **S105225063**
33 JOHN R | **MI PART 201** | **N/A**
DETROIT, MI 48226 | **MI WDS**

Site 1 of 6 in cluster BC

Relative: Lower
Actual: 599 ft.

BROWNFIELDS:
Facility ID: Not reported
Region: 1
Status: Not reported
Properry Use: Not reported
BEA: No
Ernie Id Number: 82000133

PART 201:
Facility ID: 82000133
Facility Status: Interim Response conducted - No further activities anticipated

DETROIT METROPOLITAN BUILDING (Continued) **S105225063**

Source: Industrial Bldgs & Warehouses
SAM Score: 22
SAM Score Date: 09/06/1990
Township: 02S
Range: 12E
Section: 8
Quarter: SE
Quarter/Quarter: NE
Pollutants: Radium (radioactive)

WDS:
Site Id: MIR000016873
WMD Id: 410903
Site Specific Name: REMEDIATION & REDEVELOPMENT DIV/DETROIT METRO BLDG
Mailing Address: 27700 DONALD CT
Mailing City/State/Zip: 48092
Mailing County: WAYNE

BC232 **METROPOLITAN BUILDING** **SEMS-ARCHIVE** **1015734617**
ESE **33 JOHN R STREET** **MID985569565**
1/4-1/2 **DETROIT, MI 48226**
0.471 mi.
2485 ft. **Site 2 of 6 in cluster BC**

Relative:
Lower

Actual:
599 ft.

SEMS-ARCHIVE:
Site ID: 506179
EPA ID: MID985569565
Federal Facility: N
NPL: Not on the NPL
Non NPL Status: NFRAP-Site does not qualify for the NPL based on existing information

Following information was gathered from the prior CERCLIS update completed in 10/2013:
Site ID: 0506179
Federal Facility: Not a Federal Facility
NPL Status: Not on the NPL
Non NPL Status: NFRAP-Site does not qualify for the NPL based on existing information

CERCLIS-NFRAP Site Alias Name(s):
Alias Name: METROPOLITAN BUILDING
Alias Address: Not reported
WAYNE, MI

Program Priority:
Description: Great Lakes

CERCLIS-NFRAP Assessment History:
Action: DISCOVERY
Date Started: / /
Date Completed: 08/08/89
Priority Level: Not reported

Action: ARCHIVE SITE
Date Started: / /
Date Completed: 10/24/91
Priority Level: Not reported

METROPOLITAN BUILDING (Continued) **1015734617**

Action:	PRELIMINARY ASSESSMENT
Date Started:	/ /
Date Completed:	10/24/91
Priority Level:	NFRAP-Site does not qualify for the NPL based on existing information

---

BC233 **MICHIGAN SITE NETWORK** **MI BROWNFIELDS** **S108419433**
ESE **33 JOHN R.** **N/A**
1/4-1/2 **DETROIT, MI 48226**
0.471 mi.
2485 ft. **Site 3 of 6 in cluster BC**

Relative:
Lower

Actual:
599 ft.

BC234 **BRUSH PARK FRATERNAL CIVIC CENTER PROJECT** **US BROWNFIELDS** **1016346145**
ESE **WOODWARD AVE/JOHN R/ERSKINE/WATSON STREETS** **FINDS** **N/A**
1/4-1/2 **DETROIT, MI 48226** **ECHO**
0.472 mi.
2490 ft. **Site 4 of 6 in cluster BC**

Relative:
Lower

Actual:
599 ft.

US BROWNFIELDS:

Recipient name:	Detroit, City of
Grant type:	Assessment
Property name:	BRUSH PARK FRATERNAL CIVIC CENTER PROJECT
Property #:	Not reported
Parcel size:	3.8
Property Description:	Not reported
Latitude:	42.335083
Longitude:	-83.049004
HCM label:	Not reported
Map scale:	Not reported
Point of reference:	Not reported
Datum:	World Geodetic System of 1984
ACRES property ID:	13692
Start date:	Not reported
Completed date:	Not reported
Acres cleaned up:	Not reported
Cleanup funding:	Not reported
Cleanup funding source:	Not reported
Assessment funding:	2300
Assessment funding source:	US EPA - Brownfields Assessment Cooperative Agreement
Redevelopment funding:	Not reported
Redev. funding source:	Not reported
Redev. funding entity name:	Not reported
Redevelopment start date:	Not reported
Assessment funding entity:	EPA
Cleanup funding entity:	Not reported
Grant type:	N/A
Accomplishment type:	Phase I Environmental Assessment
Accomplishment count:	0
Cooperative agreement #:	98520401
Ownership entity:	Not reported
Current owner:	Not reported
Did owner change:	N
Cleanup required:	Yes
Video available:	Not reported
Photo available:	Not reported

BRUSH PARK FRATERNAL CIVIC CENTER PROJECT (Continued) **1016346145**

Institutional controls required:	Not reported
IC Category proprietary controls:	Not reported
IC cat. info. devices:	Not reported
IC cat. gov. controls:	Not reported
IC cat. enforcement permit tools:	Not reported
IC in place date:	Not reported
IC in place:	Unknown
State/tribal program date:	Not reported
State/tribal program ID:	Not reported
State/tribal NFA date:	Not reported
Air contaminated:	Not reported
Air cleaned:	Not reported
Asbestos found:	Not reported
Asbestos cleaned:	Not reported
Controled substance found:	Not reported
Controled substance cleaned:	Not reported
Drinking water affected:	Not reported
Drinking water cleaned:	Not reported
Groundwater affected:	Not reported
Groundwater cleaned:	Not reported
Lead contaminant found:	Not reported
Lead cleaned up:	Not reported
No media affected:	Not reported
Unknown media affected:	Not reported
Other cleaned up:	Not reported
Other metals found:	Not reported
Other metals cleaned:	Not reported
Other contaminants found:	Not reported
Other contams found description:	Not reported
PAHs found:	Not reported
PAHs cleaned up:	Not reported
PCBs found:	Not reported
PCBs cleaned up:	Not reported
Petro products found:	Not reported
Petro products cleaned:	Not reported
Sediments found:	Not reported
Sediments cleaned:	Not reported
Soil affected:	Not reported
Soil cleaned up:	Not reported
Surface water cleaned:	Not reported
VOCs found:	Not reported
VOCs cleaned:	Not reported
Cleanup other description:	Not reported
Num. of cleanup and re-dev. jobs:	Not reported
Past use greenspace acreage:	Not reported
Past use residential acreage:	Not reported
Past use commercial acreage:	Not reported
Past use industrial acreage:	Not reported
Future use greenspace acreage:	Not reported
Future use residential acreage:	Not reported
Future use commercial acreage:	Not reported
Future use industrial acreage:	Not reported
Greenspace acreage and type:	Not reported
Superfund Fed. landowner flag:	Not reported
Arsenic cleaned up:	Not reported
Cadmium cleaned up:	Not reported
Chromium cleaned up:	Not reported

BRUSH PARK FRATERNAL CIVIC CENTER PROJECT (Continued) **1016346145**

Copper cleaned up:	Not reported
Iron cleaned up:	Not reported
mercury cleaned up:	Not reported
nickel cleaned up:	Not reported
No clean up:	Not reported
Pesticides cleaned up:	Not reported
Selenium cleaned up:	Not reported
SVOCs cleaned up:	Not reported
Unknown clean up:	Not reported
Arsenic contaminant found:	Not reported
Cadmium contaminant found:	Not reported
Chromium contaminant found:	Not reported
Copper contaminant found:	Not reported
Iron contaminant found:	Not reported
Mercury contaminant found:	Not reported
Nickel contaminant found:	Not reported
No contaminant found:	Not reported
Pesticides contaminant found:	Not reported
Selenium contaminant found:	Not reported
SVOCs contaminant found:	Not reported
Unknown contaminant found:	Not reported
Future Use: Multistory	Not reported
Media affected Bluiding Material:	Not reported
Media affected indoor air:	Not reported
Building material media cleaned up:	Not reported
Indoor air media cleaned up:	Not reported
Unknown media cleaned up:	Not reported
Past Use: Multistory	Not reported

Recipient name:	Detroit, City of
Grant type:	Assessment
Property name:	BRUSH PARK FRATERNAL CIVIC CENTER PROJECT
Property #:	Not reported
Parcel size:	3.8
Property Description:	Not reported
Latitude:	42.335083
Longitude:	-83.049004
HCM label:	Not reported
Map scale:	Not reported
Point of reference:	Not reported
Datum:	World Geodetic System of 1984
ACRES property ID:	13692
Start date:	Not reported
Completed date:	Not reported
Acres cleaned up:	Not reported
Cleanup funding:	Not reported
Cleanup funding source:	Not reported
Assessment funding:	16773
Assessment funding source:	US EPA - Brownfields Assessment Cooperative Agreement
Redevelopment funding:	Not reported
Redev. funding source:	Not reported
Redev. funding entity name:	Not reported
Redevelopment start date:	Not reported
Assessment funding entity:	Not reported
Cleanup funding entity:	Not reported
Grant type:	N/A
Accomplishment type:	Phase II Environmental Assessment

BRUSH PARK FRATERNAL CIVIC CENTER PROJECT (Continued) **1016346145**

Accomplishment count:	0
Cooperative agreement #:	98520401
Ownership entity:	Not reported
Current owner:	Not reported
Did owner change:	N
Cleanup required:	Yes
Video available:	Not reported
Photo available:	Not reported
Institutional controls required:	Not reported
IC Category proprietary controls:	Not reported
IC cat. info. devices:	Not reported
IC cat. gov. controls:	Not reported
IC cat. enforcement permit tools:	Not reported
IC in place date:	Not reported
IC in place:	Unknown
State/tribal program date:	Not reported
State/tribal program ID:	Not reported
State/tribal NFA date:	Not reported
Air contaminated:	Not reported
Air cleaned:	Not reported
Asbestos found:	Not reported
Asbestos cleaned:	Not reported
Controled substance found:	Not reported
Controled substance cleaned:	Not reported
Drinking water affected:	Not reported
Drinking water cleaned:	Not reported
Groundwater affected:	Not reported
Groundwater cleaned:	Not reported
Lead contaminant found:	Not reported
Lead cleaned up:	Not reported
No media affected:	Not reported
Unknown media affected:	Not reported
Other cleaned up:	Not reported
Other metals found:	Not reported
Other metals cleaned:	Not reported
Other contaminants found:	Not reported
Other contams found description:	Not reported
PAHs found:	Not reported
PAHs cleaned up:	Not reported
PCBs found:	Not reported
PCBs cleaned up:	Not reported
Petro products found:	Not reported
Petro products cleaned:	Not reported
Sediments found:	Not reported
Sediments cleaned:	Not reported
Soil affected:	Not reported
Soil cleaned up:	Not reported
Surface water cleaned:	Not reported
VOCs found:	Not reported
VOCs cleaned:	Not reported
Cleanup other description:	Not reported
Num. of cleanup and re-dev. jobs:	Not reported
Past use greenspace acreage:	Not reported
Past use residential acreage:	Not reported
Past use commercial acreage:	Not reported
Past use industrial acreage:	Not reported
Future use greenspace acreage:	Not reported

BRUSH PARK FRATERNAL CIVIC CENTER PROJECT (Continued) **1016346145**

Future use residential acreage:	Not reported
Future use commercial acreage:	Not reported
Future use industrial acreage:	Not reported
Greenspace acreage and type:	Not reported
Superfund Fed. landowner flag:	Not reported
Arsenic cleaned up:	Not reported
Cadmium cleaned up:	Not reported
Chromium cleaned up:	Not reported
Copper cleaned up:	Not reported
Iron cleaned up:	Not reported
mercury cleaned up:	Not reported
nickel cleaned up:	Not reported
No clean up:	Not reported
Pesticides cleaned up:	Not reported
Selenium cleaned up:	Not reported
SVOCs cleaned up:	Not reported
Unknown clean up:	Not reported
Arsenic contaminant found:	Not reported
Cadmium contaminant found:	Not reported
Chromium contaminant found:	Not reported
Copper contaminant found:	Not reported
Iron contaminant found:	Not reported
Mercury contaminant found:	Not reported
Nickel contaminant found:	Not reported
No contaminant found:	Not reported
Pesticides contaminant found:	Not reported
Selenium contaminant found:	Not reported
SVOCs contaminant found:	Not reported
Unknown contaminant found:	Not reported
Future Use: Multistory	Not reported
Media affected Bluiding Material:	Not reported
Media affected indoor air:	Not reported
Building material media cleaned up:	Not reported
Indoor air media cleaned up:	Not reported
Unknown media cleaned up:	Not reported
Past Use: Multistory	Not reported

FINDS:

Registry ID: 110038704293

Environmental Interest/Information System
US EPA Assessment, Cleanup and Redevelopment Exchange System (ACRES) is an federal online database for Brownfields Grantees to electronically submit data directly to EPA.

ECHO:

Envid:	1016346145
Registry ID:	110038704293
DFR URL:	http://echo.epa.gov/detailed_facility_report?fid=110038704293

AZ235
SSE
1/4-1/2
0.472 mi.
2493 ft.

551 PARKING VENTURE, LLC
551 MICHIGAN AVENUE
WAYNE (County), MI 48226

Site 2 of 4 in cluster AZ

MI INVENTORY **S114027858**
N/A

Relative:
Lower

Actual:
599 ft.

INVENTORY:

Bea Number:	200703552LV
Township:	Detroit
District:	Southeast MI
Data Source:	BEA
Latitude:	Not reported
Longitude:	Not reported

AZ236
SSE
1/4-1/2
0.472 mi.
2493 ft.

DTE ELECTRIC COMPANY
551 MICHIGAN AVENUE
WAYNE (County), MI 48226

Site 3 of 4 in cluster AZ

MI INVENTORY **S114564962**
N/A

Relative:
Lower

Actual:
599 ft.

INVENTORY:

Bea Number:	201305833LV
Township:	Detroit
District:	Southeast MI
Data Source:	BEA
Latitude:	Not reported
Longitude:	Not reported

AZ237
SSE
1/4-1/2
0.472 mi.
2493 ft.

MICHIGAN AVENUE PARKING LOT
551 MICHIGAN AVENUE
WAYNE (County), MI 48226

Site 4 of 4 in cluster AZ

MI INVENTORY **S114036890**
N/A

Relative:
Lower

Actual:
599 ft.

INVENTORY:

Bea Number:	200703577LV
Township:	Detroit
District:	Southeast MI
Data Source:	BEA
Latitude:	Not reported
Longitude:	Not reported

BA238
NNE
1/4-1/2
0.476 mi.
2511 ft.

THE SCOTT/ERSKINE BLOCK DEVELOPMENT
3132-3152 WOODWARD, 84-102 ERSKINE 67-87 WATSON
DETROIT, MI 48201

Site 2 of 6 in cluster BA

MI INVENTORY **S117977865**
N/A

Relative:
Higher

Actual:
618 ft.

INVENTORY:

Bea Number:	Not reported
Township:	Detroit
District:	Southeast MI
Data Source:	Part 201
Latitude:	42.345420
Longitude:	-83.055810

BA239
NNE
1/4-1/2
0.476 mi.
2511 ft.

ERSKINE BLOCK DEVELOPMENT
SOUTHEAST CORNER OF WOODWARD AND ERSKINE 3132-3152 WOODWARD,
WAYNE (County), MI 48201

MI INVENTORY **S117977704**
N/A

Site 3 of 6 in cluster BA

Relative:
Higher

Actual:
618 ft.

INVENTORY:

Bea Number:	201506474LV
Township:	Detroit
District:	Southeast MI
Data Source:	BEA
Latitude:	42.345420
Longitude:	-83.055810

BB240
West
1/4-1/2
0.481 mi.
2540 ft.

FORMER CONTINENTAL BAKING CO
2930 BROOKLYN AVENUE
DETROIT, MI 48201

MI AUL **S109532471**
N/A

Site 5 of 5 in cluster BB

Relative:
Lower

Actual:
605 ft.

AUL:

Status:	Recorded
Site Name:	Not reported
Property:	On-site location
Land Use Restriction Type:	RC
Program Type:	Part 213
Program Support Assigned User:	Nicholas Ekel
Program Support Assigned Date:	04/27/2011
Legal Description Of Property:	Not reported
Based On The Deq Ref #:	11121309033
MDEQ Reference Number:	RC-RRD-213-09-033
Property Or Description Restricted Area:	Not reported
Lead Division:	RRD
File Name Of Hyperlinked Legal Doc:	U:\\KERMIT\\11121309033.PDF
Mapped Polygons Area In Acres:	1.8862000000000001
Mapped Polygons Area In Square Miles:	2.8999999999999998E-3
Date Data Entry Started:	04/27/2011
Date Data Entry Finished:	04/27/2011
Individual Or Staff Assoc With The Mapping:	Nicholas Ekel
Program Used To Map Restricted Features:	ArcINFO 9.3 & IcoMAP 4.2
Date Legal Paperwork Stamped/Filed/Register Of Deeds:	11/01/2010
Commercial I Land Use Restriction:	0
Commercial Ii Land Use Restriction:	0
Commercial Iii Land Use Restriction:	0
Commercial Iv Land Use Restriction:	1
Industrial Land Use Restriction:	0
Residential Land Use Restriction:	0
Recreational Land Use Restriction:	0
Multiple Land-Use Restrictions:	0
Site Specific Restrictions:	0
Groundwater Consumption Restrictions:	0
Groundwater Contact Restrictions:	0
Special Well Construction Requirements:	0
Special Building Restrictions:	0
Excavation And Soil Movement Restrictions:	0
Soil Movement Requirements:	0
There Is A Restriction On All Construction:	0
Monitoring Well Protected, No Tampering Or Removal:	0
There Is An Exposure Barrier In Place:	0
There Is A Health And Safety Plan:	0

FORMER CONTINENTAL BAKING CO (Continued) **S109532471**

There Is A Permanent Marker On The Site: 0
Map Comments: 20110427 - LRUR is NOT mapped in KERMIT - Nick Ekel20110427 - LRUR is mapped in KERMIT - Nick Ekel
Comment: 3/12/2009, QC requested on-site RC reference number.4/7/2011 received RC for recording.

BC241 **HM VENTURES GROUP 6 LLC** **MI INVENTORY** **S118622287**
ESE **1501 BROADWAY** **N/A**
1/4-1/2 **WAYNE (County), MI 48226**
0.481 mi.
2542 ft. **Site 5 of 6 in cluster BC**

Relative:
Lower

Actual:
599 ft.

INVENTORY:
Bea Number: 201606955LV
Township: Detroit
District: Southeast MI
Data Source: BEA
Latitude: Not reported
Longitude: Not reported

BC242 **M-2 RAIL, INC.** **MI INVENTORY** **S117440455**
ESE **1501 BROADWAY STREET** **N/A**
1/4-1/2 **DETROIT, MI 48226**
0.481 mi.
2542 ft. **Site 6 of 6 in cluster BC**

Relative:
Lower

Actual:
599 ft.

INVENTORY:
Bea Number: 201406214LV
Township: Detroit
District: Southeast MI
Data Source: BEA
Latitude: Not reported
Longitude: Not reported

Bea Number: Not reported
Township: Detroit
District: Southeast MI
Data Source: Part 201
Latitude: Not reported
Longitude: Not reported

BA243 **3100 WOODWARD LLC** **MI BEA** **S108414417**
NNE **3132 (3150) AND 3152 WOODWARD AVE** **N/A**
1/4-1/2 **DETROIT, MI 48201**
0.490 mi.
2585 ft. **Site 4 of 6 in cluster BA**

Relative:
Higher

Actual:
619 ft.

BEA:
Secondary Address: 68,84,82,102,114 Erskine-87,111 Watson
BEA Number: 3487
District: Southeast MI
Date Received: 03/08/2007
Submitter Name: 3100 Woodward LLC
Petition Determination: No Request
Petition Disclosure: 0

3100 WOODWARD LLC (Continued) **S108414417**

Category: No Hazardous Substance(s)
Determination 20107A: No Request
Reviewer: schlaufj
Division Assigned: Environmental Response Division

BA244 **FOEMWE FRATERNAL CIVIC CENTER** **MI INVENTORY** **S118188358**
NNE **3152 WOODWARD AVE** **N/A**
1/4-1/2 **DETROIT, MI 48201**
0.490 mi.
2585 ft. **Site 5 of 6 in cluster BA**

Relative:
Higher

Actual:
619 ft.

INVENTORY:
Bea Number: Not reported
Township: Not reported
District: Southeast MI
Data Source: Part 213
Latitude: 42.345220
Longitude: -83.055830

BA245 **FOEMWE FRATERNAL CIVIC CENTER** **MI LUST** **U004106668**
NNE **3152 WOODWARD AVE** **MI UST** **N/A**
1/4-1/2 **DETROIT, MI 48009** **MI WDS**
0.490 mi.
2585 ft. **Site 6 of 6 in cluster BA**

Relative:
Higher

Actual:
619 ft.

LUST:
Facility ID: 00041987
Source: STATE OF MICHIGAN
Owner Name: Woodward and Erskine LLC
Owner Address: 260 E Brown St Suite 280
Owner City,St,Zip: Birmingham, MI 48009
Owner Contact: Not reported
Owner Phone: (248) 647-4100
Country: USA
District: Region 1 - SE Michigan District Office
Site Name: Fraternal Civic Center A Michigan Non-Profit Corporation
Latitude: 42.34521
Longitude: -83.05582
Date of Collection: 10/22/2007
Method of Collection: Interpolation-Map
Accuracy: 40
Accuracy Value Unit: FEET
Horizontal Data: NAD83
Point Line Area: POINT
Desc Category: Not reported

Leak Number: C-0082-07
Release Date: 08/27/2003
Substance Released: Gasoline,Gasoline,Gasoline,Gasoline
Release Status: Open
Release Closed Date: Not reported

Leak Number: C-0106-15
Release Date: 08/04/2015
Substance Released: Gasoline
Release Status: Open

FOEMWE FRATERNAL CIVIC CENTER (Continued) **U004106668**

Release Closed Date: Not reported

UST:

Facility ID:	00041987
Facility Type:	CLOSED
Owner Name:	WOODWARD AND ERSKINE LLC
Owner Address:	260 E BROWN ST SUITE 280
Owner City,St,Zip:	BIRMINGHAM, MI 48009
Owner Country:	USA
Owner Contact:	Not reported
Owner Phone:	(248) 647-4100
Contact:	Mr Richard Broder
Contact Phone:	(248) 647-4100
Date of Collection:	10/22/2007
Accuracy:	40
Accuracy Value Unit:	FEET
Horizontal Datum:	NAD83
Source:	STATE OF MICHIGAN
Point Line Area:	POINT
Desc Category:	Not reported
Method of Collection:	Interpolation-Map
Latitude:	42.34521
Longitude:	-83.05582

Tank ID:	1
Tank Status:	**Removed from Ground**
Capacity:	1000
Product:	Gasoline
Install Date:	Not reported
Remove Date:	03/01/2007
Tank Release Detection:	Not reported
Pipe Realease Detection:	Not reported
Piping Material:	Galvanized Steel
Piping Type:	Not reported
Construction Material:	Asphalt Coated or Bare Steel
Impressed Device:	No

Tank ID:	2
Tank Status:	**Removed from Ground**
Capacity:	1000
Product:	Gasoline
Install Date:	Not reported
Remove Date:	03/26/2007
Tank Release Detection:	Not reported
Pipe Realease Detection:	Not reported
Piping Material:	Galvanized Steel
Piping Type:	Not reported
Construction Material:	Asphalt Coated or Bare Steel
Impressed Device:	No

Tank ID:	3
Tank Status:	**Removed from Ground**
Capacity:	1500
Product:	Gasoline
Install Date:	Not reported
Remove Date:	03/26/2007

FOEMWE FRATERNAL CIVIC CENTER (Continued) **U004106668**

Tank Release Detection: Not reported
Pipe Realease Detection: Not reported
Piping Material: Galvanized Steel
Piping Type: Not reported
Construction Material: Asphalt Coated or Bare Steel
Impressed Device: No

Tank ID: 4
Tank Status: Removed from Ground
Capacity: 6000
Product: Diesel
Install Date: Not reported
Remove Date: 03/26/2007
Tank Release Detection: Not reported
Pipe Realease Detection: Not reported
Piping Material: Galvanized Steel
Piping Type: Not reported
Construction Material: Asphalt Coated or Bare Steel
Impressed Device: No

Tank ID: 5
Tank Status: Removed from Ground
Capacity: 2000
Product: Gasoline
Install Date: Not reported
Remove Date: 03/26/2007
Tank Release Detection: Not reported
Pipe Realease Detection: Not reported
Piping Material: Galvanized Steel
Piping Type: Not reported
Construction Material: Asphalt Coated or Bare Steel
Impressed Device: No

Tank ID: TBD
Tank Status: Removed from Ground
Capacity: 15000
Product: Gasoline
Install Date: Not reported
Remove Date: 08/13/2015
Tank Release Detection: Not reported
Pipe Realease Detection: Not reported
Piping Material: Unknown
Piping Type: Not reported
Construction Material: Asphalt Coated or Bare Steel, Unknown
Impressed Device: No

Tank ID: TBD2
Tank Status: Removed from Ground
Capacity: 10000
Product: Motor Oil
Install Date: Not reported
Remove Date: 08/20/2015
Tank Release Detection: Not reported

FOEMWE FRATERNAL CIVIC CENTER (Continued) **U004106668**

Pipe Realease Detection: Not reported
Piping Material: Unknown
Piping Type: Not reported
Construction Material: Unknown
Impressed Device: No

Tank ID: TBD3
Tank Status: Removed from Ground
Capacity: 10000
Product: Unknown
Install Date: Not reported
Remove Date: 08/20/2015
Tank Release Detection: Not reported
Pipe Realease Detection: Not reported
Piping Material: Unknown
Piping Type: Not reported
Construction Material: Unknown
Impressed Device: No

WDS:
Site Id: MIK641589306
WMD Id: 495296
Site Specific Name: WOODWARD AND ERSKINE LLC
Mailing Address: 260 E BROWN ST
Mailing City/State/Zip: 48009
Mailing County: OAKLAND

BD246 **CAFFREY ENTERPRISES, LLC** **MI BEA** **S111455246**
NW **687 AND 697 MYRTLE** **N/A**
1/4-1/2 **DETROIT, MI 48201**
0.493 mi.
2604 ft. **Site 1 of 4 in cluster BD**

Relative:
Higher

Actual:
614 ft.

BEA:
Secondary Address: Not reported
BEA Number: 5023
District: Southeast MI
Date Received: 12/27/2011
Submitter Name: Caffrey Enterprises, LLC
Petition Determination: No Request
Petition Disclosure: 0
Category: Not reported
Determination 20107A: No Request
Reviewer: thorntop
Division Assigned: RD

BD247 **CAFFREY ENTERPRISES, LLC** **MI INVENTORY** **S114033123**
NW **687 AND 697 MYRTLE** **N/A**
1/4-1/2 **WAYNE (County), MI 48201**
0.493 mi.
2604 ft. **Site 2 of 4 in cluster BD**

Relative:
Higher

Actual:
614 ft.

INVENTORY:

Bea Number:	201105023LV
Township:	Detroit
District:	Southeast MI
Data Source:	BEA
Latitude:	Not reported
Longitude:	Not reported

BD248 **CAFFREY ENTERPRISES** **MI INVENTORY** **S117977659**
NW **3484 THIRD STREET** **N/A**
1/4-1/2 **DETROIT, MI 48201**
0.496 mi.
2621 ft. **Site 3 of 4 in cluster BD**

Relative:
Higher

Actual:
614 ft.

INVENTORY:

Bea Number:	Not reported
Township:	Detroit
District:	Southeast MI
Data Source:	Part 201
Latitude:	Not reported
Longitude:	Not reported

BD249 **CAFFREY ENTERPRISES, LLC** **MI INVENTORY** **S117977658**
NW **3484 THIRD STREET** **N/A**
1/4-1/2 **WAYNE (County), MI 48201**
0.496 mi.
2621 ft. **Site 4 of 4 in cluster BD**

Relative:
Higher

Actual:
614 ft.

INVENTORY:

Bea Number:	201506462LV
Township:	Detroit
District:	Southeast MI
Data Source:	BEA
Latitude:	Not reported
Longitude:	Not reported

---

250 **WHEELS CORPORATION** **MI LUST** **U003319328**
NE **2555 BRUSH ST** **MI UST** **N/A**
1/4-1/2 **DETROIT, MI 48375** **MI WDS**
0.497 mi.
2622 ft.

Relative:
Higher

Actual:
615 ft.

LUST:

Facility ID:	00000603
Source:	STATE OF MICHIGAN
Owner Name:	Charter Oak Homes
Owner Address:	41050 Vincenti Ct
Owner City,St,Zip:	Novi, MI 48375
Owner Contact:	Not reported
Owner Phone:	(248) 615-1313
Country:	USA

WHEELS CORPORATION (Continued) **U003319328**

District:	Region 1 - SE Michigan District Office
Site Name:	Wheels Corporation
Latitude:	42.34292
Longitude:	-83.04975
Date of Collection:	01/11/2001
Method of Collection:	Address Matching-House Number
Accuracy:	100
Accuracy Value Unit:	FEET
Horizontal Data:	NAD83
Point Line Area:	POINT
Desc Category:	Plant Entrance (Freight)

Leak Number:	C-0333-05
Release Date:	12/02/2005
Substance Released:	Gasoline
Release Status:	Closed
Release Closed Date:	03/20/2006

Leak Number:	C-1154-99
Release Date:	11/09/1999
Substance Released:	Unknown
Release Status:	Closed
Release Closed Date:	03/20/2006

Leak Number:	C-1258-99
Release Date:	12/06/1999
Substance Released:	Unknown
Release Status:	Closed
Release Closed Date:	03/17/2000

UST:

Facility ID:	00000603
Facility Type:	CLOSED
Owner Name:	CHARTER OAK HOMES
Owner Address:	41050 VINCENTI CT
Owner City,St,Zip:	NOVI, MI 48375
Owner Country:	USA
Owner Contact:	Not reported
Owner Phone:	(248) 615-1313
Contact:	Michael Laing
Contact Phone:	(248) 615-1313
Date of Collection:	01/11/2001
Accuracy:	100
Accuracy Value Unit:	FEET
Horizontal Datum:	NAD83
Source:	STATE OF MICHIGAN
Point Line Area:	POINT
Desc Category:	Plant Entrance (Freight)
Method of Collection:	Address Matching-House Number
Latitude:	42.34292
Longitude:	-83.04975

Tank ID:	1
Tank Status:	**Removed from Ground**
Capacity:	10000
Product:	Gasoline
Install Date:	04/04/1977
Remove Date:	11/09/1999

WHEELS CORPORATION (Continued) **U003319328**

Tank Release Detection: Not reported
Pipe Realease Detection: Not reported
Piping Material: Galvanized Steel
Piping Type: Not reported
Construction Material: Fiberglass Reinforced plastic
Impressed Device: No

Tank ID: 2
Tank Status: Removed from Ground
Capacity: 10000
Product: Gasoline
Install Date: 04/04/1977
Remove Date: 11/09/1999
Tank Release Detection: Not reported
Pipe Realease Detection: Not reported
Piping Material: Galvanized Steel
Piping Type: Not reported
Construction Material: Fiberglass Reinforced plastic
Impressed Device: No

Tank ID: 3
Tank Status: Removed from Ground
Capacity: 6000
Product: Gasoline
Install Date: Not reported
Remove Date: 11/09/1999
Tank Release Detection: Not reported
Pipe Realease Detection: Not reported
Piping Material: Bare Steel
Piping Type: Pressure
Construction Material: Asphalt Coated or Bare Steel
Impressed Device: No

Tank ID: 4
Tank Status: Removed from Ground
Capacity: 6000
Product: Gasoline
Install Date: Not reported
Remove Date: 11/09/1999
Tank Release Detection: Not reported
Pipe Realease Detection: Not reported
Piping Material: Bare Steel
Piping Type: Pressure
Construction Material: Asphalt Coated or Bare Steel
Impressed Device: No

Tank ID: 5
Tank Status: Removed from Ground
Capacity: 6000
Product: Gasoline
Install Date: Not reported
Remove Date: 11/09/1999
Tank Release Detection: Not reported

WHEELS CORPORATION (Continued) **U003319328**

Pipe Realease Detection: Not reported
Piping Material: Bare Steel
Piping Type: Pressure
Construction Material: Asphalt Coated or Bare Steel
Impressed Device: No

Tank ID: 6
Tank Status: Removed from Ground
Capacity: 550
Product: Used Oil
Install Date: Not reported
Remove Date: 11/09/1999
Tank Release Detection: Not reported
Pipe Realease Detection: Not reported
Piping Material: Galvanized Steel
Piping Type: Suction: No Valve At Tank
Construction Material: Asphalt Coated or Bare Steel
Impressed Device: No

Tank ID: 7
Tank Status: Removed from Ground
Capacity: 560
Product: Gasoline
Install Date: Not reported
Remove Date: 02/16/2006
Tank Release Detection: Not reported
Pipe Realease Detection: Automatic Line Leak Detectors
Piping Material: Unknown
Piping Type: Not reported
Construction Material: Asphalt Coated or Bare Steel
Impressed Device: No

WDS:
Site Id: MIG000058637
WMD Id: 425069
Site Specific Name: CITY CAB
Mailing Address: 2555 BRUSH ST
Mailing City/State/Zip: 48201
Mailing County: WAYNE

---

251 NNW 1/4-1/2 0.498 mi. 2631 ft. | **DETROIT MEDICAL CENTER** | **MI BEA** | **S104910272**
SECOND AND MYRTLE | **N/A**
DETROIT, MI

Relative: Higher

Actual: 616 ft.

BEA:
Secondary Address: Not reported
BEA Number: 162
District: Southeast MI
Date Received: 08/26/1996
Submitter Name: DETROIT MEDICAL CENTER
Petition Determination: Affirmed
Petition Disclosure: 1
Category: No Hazardous Substance(s)

DETROIT MEDICAL CENTER (Continued) **S104910272**

Determination 20107A: Pending
Reviewer: russelje
Division Assigned: Environmental Response Division

---

252 NNW 1/2-1 0.579 mi. 3055 ft.

GERI'S AUTO SERVICE
3574 2ND AVE
DETROIT, MI 48201

MI LUST **U003323281**
MI UST **N/A**
MI PART 201
MI WDS

Relative: Higher

Actual: 618 ft.

LUST:

Facility ID:	00015274
Source:	STATE OF MICHIGAN
Owner Name:	Matt Tatrian
Owner Address:	Po Box 12549
Owner City,St,Zip:	Detroit, MI 48209
Owner Contact:	Not reported
Owner Phone:	(313) 721-0141
Country:	USA
District:	Region 1 - SE Michigan District Office
Site Name:	Mack's Service
Latitude:	42.34547
Longitude:	-83.06330
Date of Collection:	01/11/2001
Method of Collection:	Address Matching-House Number
Accuracy:	100
Accuracy Value Unit:	FEET
Horizontal Data:	NAD83
Point Line Area:	POINT
Desc Category:	Plant Entrance (Freight)
Leak Number:	C-0318-01
Release Date:	05/21/2001
Substance Released:	Gasoline
Release Status:	Closed
Release Closed Date:	01/31/2002

UST:

Facility ID:	00015274
Facility Type:	CLOSED
Owner Name:	MATT TATRIAN
Owner Address:	PO BOX 12549
Owner City,St,Zip:	DETROIT, MI 48209
Owner Country:	USA
Owner Contact:	Not reported
Owner Phone:	(313) 721-0141
Contact:	GERI HANKE
Contact Phone:	(313) 832-5151
Date of Collection:	01/11/2001
Accuracy:	100
Accuracy Value Unit:	FEET
Horizontal Datum:	NAD83
Source:	STATE OF MICHIGAN
Point Line Area:	POINT
Desc Category:	Plant Entrance (Freight)
Method of Collection:	Address Matching-House Number
Latitude:	42.34547
Longitude:	-83.06330

GERI'S AUTO SERVICE (Continued) **U003323281**

Tank ID:	1
Tank Status:	**Removed from Ground**
Capacity:	6000
Product:	Gasoline
Install Date:	Not reported
Remove Date:	05/21/2001
Tank Release Detection:	Inventory Control,Manual Tank Gauging
Pipe Realease Detection:	Not reported
Piping Material:	Galvanized Steel,Unknown
Piping Type:	Suction: No Valve At Tank
Construction Material:	Asphalt Coated or Bare Steel,Lined Interier
Impressed Device:	No

Tank ID:	2
Tank Status:	**Removed from Ground**
Capacity:	6000
Product:	Gasoline
Install Date:	Not reported
Remove Date:	05/21/2001
Tank Release Detection:	Inventory Control,Manual Tank Gauging
Pipe Realease Detection:	Not reported
Piping Material:	Galvanized Steel,Unknown
Piping Type:	Suction: No Valve At Tank
Construction Material:	Asphalt Coated or Bare Steel,Lined Interier
Impressed Device:	No

Tank ID:	3
Tank Status:	**Removed from Ground**
Capacity:	6000
Product:	Gasoline
Install Date:	Not reported
Remove Date:	05/21/2001
Tank Release Detection:	Inventory Control,Manual Tank Gauging
Pipe Realease Detection:	Not reported
Piping Material:	Galvanized Steel
Piping Type:	Suction: No Valve At Tank
Construction Material:	Asphalt Coated or Bare Steel,Lined Interier
Impressed Device:	No

Tank ID:	4
Tank Status:	**Removed from Ground**
Capacity:	500
Product:	Gasoline
Install Date:	Not reported
Remove Date:	05/21/2001
Tank Release Detection:	Not reported
Pipe Realease Detection:	Not reported
Piping Material:	Galvanized Steel
Piping Type:	Not reported
Construction Material:	Asphalt Coated or Bare Steel,Lined Interier
Impressed Device:	No

Tank ID: 5

GERI'S AUTO SERVICE (Continued) **U003323281**

Tank Status:	**Removed from Ground**
Capacity:	1000
Product:	Gasoline
Install Date:	Not reported
Remove Date:	05/22/2001
Tank Release Detection:	Not reported
Pipe Realease Detection:	Not reported
Piping Material:	Not reported
Piping Type:	Not reported
Construction Material:	Asphalt Coated or Bare Steel
Impressed Device:	No

Tank ID:	6
Tank Status:	**Removed from Ground**
Capacity:	1000
Product:	Gasoline
Install Date:	Not reported
Remove Date:	05/22/2001
Tank Release Detection:	Not reported
Pipe Realease Detection:	Not reported
Piping Material:	Bare Steel
Piping Type:	Suction: No Valve At Tank
Construction Material:	Asphalt Coated or Bare Steel
Impressed Device:	No

PART 201:

Facility ID:	82001810
Facility Status:	**See Leaking Underground Storage Tank Site Database**
Source:	Gasoline Service Station
SAM Score:	17
SAM Score Date:	06/24/2004
Township:	Not reported
Range:	Not reported
Section:	Not reported
Quarter:	Not reported
Quarter/Quarter:	Not reported
Pollutants:	Not reported

WDS:

Site Id:	MID000684720
WMD Id:	392413
Site Specific Name:	SUNOCO SERVICE STATION
Mailing Address:	3574 2ND AVE
Mailing City/State/Zip:	48201
Mailing County:	WAYNE

Site Id:	MIG000047007
WMD Id:	416274
Site Specific Name:	GERIS AUTO SERVICE
Mailing Address:	3574 2ND AVE
Mailing City/State/Zip:	48201
Mailing County:	WAYNE

253
SE
1/2-1
0.598 mi.
3159 ft.

HUDSON'S BUILDING
1206 WOODWARD AVENUE
DETROIT, MI 48226

MI BROWNFIELDS
MI PART 201
MI WDS

S105144848
N/A

Relative:
Lower

Actual:
601 ft.

BROWNFIELDS:

Facility ID:	Not reported
Region:	1
Status:	partially completed
Properry Use:	parking garage
BEA:	No
Ernie Id Number:	82001578

PART 201:

Facility ID:	82001578
Facility Status:	**Interim Response conducted - No further activities anticipated**
Source:	Department Stores
SAM Score:	20
SAM Score Date:	11/18/1998
Township:	2S
Range:	12E
Section:	20
Quarter:	NE
Quarter/Quarter:	NW
Pollutants:	Asbestos; Methylene chloride

WDS:

Site Id:	MIR000022087
WMD Id:	411383
Site Specific Name:	HUDSON BUILDING
Mailing Address:	150 W JEFFERSON AVE
Mailing City/State/Zip:	48226
Mailing County:	WAYNE

254
ESE
1/2-1
0.682 mi.
3601 ft.

HUDSON AREA REDEVELOPMENT PROJECT

DETROIT, MI 48226

MI INVENTORY
MI PART 201

S108959561
N/A

Relative:
Lower

Actual:
600 ft.

INVENTORY:

Bea Number:	Not reported
Township:	Detroit
District:	Southeast MI
Data Source:	Part 201
Latitude:	42.332550
Longitude:	-83.046280

PART 201:

Facility ID:	82001616
Facility Status:	**Interim Response conducted - No further activities anticipated**
Source:	General Merchandise Stores
SAM Score:	18
SAM Score Date:	09/07/2004
Township:	Not reported
Range:	Not reported
Section:	Not reported

HUDSON AREA REDEVELOPMENT PROJECT (Continued) **S108959561**

Quarter: Not reported
Quarter/Quarter: Not reported
Pollutants: Not reported

255
SE
1/2-1
0.830 mi.
4383 ft.

MICH CON GAS CO STATION J
TIREMAN AVE. BTWN LIVERNOIS AND EPWORTH
DETROIT, MI 48228

MI INVENTORY **S103085277**
MI PART 201 **N/A**

Relative:
Lower

Actual:
595 ft.

INVENTORY:
Bea Number: Not reported
Township: Detroit
District: Southeast MI
Data Source: Part 201
Latitude: 42.329240
Longitude: -83.046410

PART 201:
Facility ID: 82000031
Facility Status: **Remedial Action in Progress (may incl. use restrictions, O&M and/or monitoring)**
Source: Petroleum Refining
SAM Score: 20
SAM Score Date: 03/16/2004
Township: 02S
Range: 11E
Section: 3
Quarter: Not reported
Quarter/Quarter: Not reported
Pollutants: Benzene; Pyrene; Toluene; Heavy metals

Count: 10 records.

ORPHAN SUMMARY

City	EDR ID	Site Name	Site Address	Zip	Database(s)
DETROIT	S103594610	ST. ANNE'S GATE PROPERTIES	16TH & 18TH STREET OF LAFAYETT	48216	MI PART 201, MI DEL PART 201
DETROIT	1008879643	CLIFFORD LAB	2600 - 2616 CLIFFORD STREET		SEMS
DETROIT	U003758904	MEEMO PETRO MART INC	2510 3RD STREET	48201	MI LUST, MI UST
DETROIT	S113193057	ABRAHAM PROPERTY	476 & 492 HENRY STREET	48201	MI BEA
DETROIT	U003323440	FORMER CONTINENTAL BAKING CO	2930 BROOKLYN & GRAND RIVER	48226	MI LUST, MI UST, MI INVENTORY
DETROIT	U000267760	DOWNTOWN MOBIL	2245 GRAND RIVER AVE	48226	MI LUST, MI UST
DETROIT	S105144785	DTE - RIVERSIDE PARK	WEST JEFFERSON AVENUE	48216	MI INVENTORY, MI PART 201
DETROIT	S108959577	SPARETIME FAMILY ENTERTAINMENT CEN	LYCASTE/JEFFERSON		MI PART 201
WAYNE COUNTY	S114032342	ABRAHAM PROPERTY	476 & 492 HENRY STREET	48201	MI INVENTORY
WAYNE COUNTY	S114038609	SINGENT CONSULTING PROPERTY	2440 SECOND AVE, 468 & 510 WES	48201	MI INVENTORY

GOVERNMENT RECORDS SEARCHED / DATA CURRENCY TRACKING

To maintain currency of the following federal and state databases, EDR contacts the appropriate governmental agency on a monthly or quarterly basis, as required.

Number of Days to Update: Provides confirmation that EDR is reporting records that have been updated within 90 days from the date the government agency made the information available to the public.

STANDARD ENVIRONMENTAL RECORDS

Federal NPL site list

NPL: National Priority List

National Priorities List (Superfund). The NPL is a subset of CERCLIS and identifies over 1,200 sites for priority cleanup under the Superfund Program. NPL sites may encompass relatively large areas. As such, EDR provides polygon coverage for over 1,000 NPL site boundaries produced by EPA's Environmental Photographic Interpretation Center (EPIC) and regional EPA offices.

Date of Government Version: 03/07/2016
Date Data Arrived at EDR: 04/05/2016
Date Made Active in Reports: 04/15/2016
Number of Days to Update: 10

Source: EPA
Telephone: N/A
Last EDR Contact: 07/07/2016
Next Scheduled EDR Contact: 10/17/2016
Data Release Frequency: Quarterly

NPL Site Boundaries

Sources:

EPA's Environmental Photographic Interpretation Center (EPIC)
Telephone: 202-564-7333

EPA Region 1
Telephone 617-918-1143

EPA Region 6
Telephone: 214-655-6659

EPA Region 3
Telephone 215-814-5418

EPA Region 7
Telephone: 913-551-7247

EPA Region 4
Telephone 404-562-8033

EPA Region 8
Telephone: 303-312-6774

EPA Region 5
Telephone 312-886-6686

EPA Region 9
Telephone: 415-947-4246

EPA Region 10
Telephone 206-553-8665

Proposed NPL: Proposed National Priority List Sites

A site that has been proposed for listing on the National Priorities List through the issuance of a proposed rule in the Federal Register. EPA then accepts public comments on the site, responds to the comments, and places on the NPL those sites that continue to meet the requirements for listing.

Date of Government Version: 03/07/2016
Date Data Arrived at EDR: 04/05/2016
Date Made Active in Reports: 04/15/2016
Number of Days to Update: 10

Source: EPA
Telephone: N/A
Last EDR Contact: 07/07/2016
Next Scheduled EDR Contact: 10/17/2016
Data Release Frequency: Quarterly

NPL LIENS: Federal Superfund Liens

Federal Superfund Liens. Under the authority granted the USEPA by CERCLA of 1980, the USEPA has the authority to file liens against real property in order to recover remedial action expenditures or when the property owner received notification of potential liability. USEPA compiles a listing of filed notices of Superfund Liens.

Date of Government Version: 10/15/1991
Date Data Arrived at EDR: 02/02/1994
Date Made Active in Reports: 03/30/1994
Number of Days to Update: 56

Source: EPA
Telephone: 202-564-4267
Last EDR Contact: 08/15/2011
Next Scheduled EDR Contact: 11/28/2011
Data Release Frequency: No Update Planned

Federal Delisted NPL site list

Delisted NPL: National Priority List Deletions

The National Oil and Hazardous Substances Pollution Contingency Plan (NCP) establishes the criteria that the EPA uses to delete sites from the NPL. In accordance with 40 CFR 300.425.(e), sites may be deleted from the NPL where no further response is appropriate.

Date of Government Version: 03/07/2016	Source: EPA
Date Data Arrived at EDR: 04/05/2016	Telephone: N/A
Date Made Active in Reports: 04/15/2016	Last EDR Contact: 07/07/2016
Number of Days to Update: 10	Next Scheduled EDR Contact: 10/17/2016
	Data Release Frequency: Quarterly

Federal CERCLIS list

FEDERAL FACILITY: Federal Facility Site Information listing

A listing of National Priority List (NPL) and Base Realignment and Closure (BRAC) sites found in the Comprehensive Environmental Response, Compensation and Liability Information System (CERCLIS) Database where EPA Federal Facilities Restoration and Reuse Office is involved in cleanup activities.

Date of Government Version: 11/13/2015	Source: Environmental Protection Agency
Date Data Arrived at EDR: 01/06/2016	Telephone: 703-603-8704
Date Made Active in Reports: 05/20/2016	Last EDR Contact: 07/06/2016
Number of Days to Update: 135	Next Scheduled EDR Contact: 10/17/2016
	Data Release Frequency: Varies

SEMS: Superfund Enterprise Management System

SEMS (Superfund Enterprise Management System) tracks hazardous waste sites, potentially hazardous waste sites, and remedial activities performed in support of EPA's Superfund Program across the United States. The list was formerly know as CERCLIS, renamed to SEMS by the EPA in 2015. The list contains data on potentially hazardous waste sites that have been reported to the USEPA by states, municipalities, private companies and private persons, pursuant to Section 103 of the Comprehensive Environmental Response, Compensation, and Liability Act (CERCLA). This dataset also contains sites which are either proposed to or on the National Priorities List (NPL) and the sites which are in the screening and assessment phase for possible inclusion on the NPL.

Date of Government Version: 03/07/2016	Source: EPA
Date Data Arrived at EDR: 04/05/2016	Telephone: 800-424-9346
Date Made Active in Reports: 04/15/2016	Last EDR Contact: 07/22/2016
Number of Days to Update: 10	Next Scheduled EDR Contact: 10/31/2016
	Data Release Frequency: Quarterly

Federal CERCLIS NFRAP site list

SEMS-ARCHIVE: Superfund Enterprise Management System Archive

SEMS-ARCHIVE (Superfund Enterprise Management System Archive) tracks sites that have no further interest under the Federal Superfund Program based on available information. The list was formerly known as the CERCLIS-NFRAP, renamed to SEMS ARCHIVE by the EPA in 2015. EPA may perform a minimal level of assessment work at a site while it is archived if site conditions change and/or new information becomes available. Archived sites have been removed and archived from the inventory of SEMS sites. Archived status indicates that, to the best of EPA's knowledge, assessment at a site has been completed and that EPA has determined no further steps will be taken to list the site on the National Priorities List (NPL), unless information indicates this decision was not appropriate or other considerations require a recommendation for listing at a later time. The decision does not necessarily mean that there is no hazard associated with a given site; it only means that. based upon available information, the location is not judged to be potential NPL site.

Date of Government Version: 03/07/2016
Date Data Arrived at EDR: 04/05/2016
Date Made Active in Reports: 04/15/2016
Number of Days to Update: 10

Source: EPA
Telephone: 800-424-9346
Last EDR Contact: 07/22/2016
Next Scheduled EDR Contact: 10/31/2016
Data Release Frequency: Quarterly

Federal RCRA CORRACTS facilities list

CORRACTS: Corrective Action Report

CORRACTS identifies hazardous waste handlers with RCRA corrective action activity.

Date of Government Version: 12/09/2015
Date Data Arrived at EDR: 03/02/2016
Date Made Active in Reports: 04/05/2016
Number of Days to Update: 34

Source: EPA
Telephone: 800-424-9346
Last EDR Contact: 06/30/2016
Next Scheduled EDR Contact: 10/10/2016
Data Release Frequency: Quarterly

Federal RCRA non-CORRACTS TSD facilities list

RCRA-TSDF: RCRA - Treatment, Storage and Disposal

RCRAInfo is EPA's comprehensive information system, providing access to data supporting the Resource Conservation and Recovery Act (RCRA) of 1976 and the Hazardous and Solid Waste Amendments (HSWA) of 1984. The database includes selective information on sites which generate, transport, store, treat and/or dispose of hazardous waste as defined by the Resource Conservation and Recovery Act (RCRA). Transporters are individuals or entities that move hazardous waste from the generator offsite to a facility that can recycle, treat, store, or dispose of the waste. TSDFs treat, store, or dispose of the waste.

Date of Government Version: 12/09/2015
Date Data Arrived at EDR: 03/02/2016
Date Made Active in Reports: 04/05/2016
Number of Days to Update: 34

Source: Environmental Protection Agency
Telephone: 312-886-6186
Last EDR Contact: 06/30/2016
Next Scheduled EDR Contact: 10/17/2016
Data Release Frequency: Quarterly

Federal RCRA generators list

RCRA-LQG: RCRA - Large Quantity Generators

RCRAInfo is EPA's comprehensive information system, providing access to data supporting the Resource Conservation and Recovery Act (RCRA) of 1976 and the Hazardous and Solid Waste Amendments (HSWA) of 1984. The database includes selective information on sites which generate, transport, store, treat and/or dispose of hazardous waste as defined by the Resource Conservation and Recovery Act (RCRA). Large quantity generators (LQGs) generate over 1,000 kilograms (kg) of hazardous waste, or over 1 kg of acutely hazardous waste per month.

Date of Government Version: 12/09/2015
Date Data Arrived at EDR: 03/02/2016
Date Made Active in Reports: 04/05/2016
Number of Days to Update: 34

Source: Environmental Protection Agency
Telephone: 312-886-6186
Last EDR Contact: 06/30/2016
Next Scheduled EDR Contact: 10/17/2016
Data Release Frequency: Quarterly

RCRA-SQG: RCRA - Small Quantity Generators

RCRAInfo is EPA's comprehensive information system, providing access to data supporting the Resource Conservation and Recovery Act (RCRA) of 1976 and the Hazardous and Solid Waste Amendments (HSWA) of 1984. The database includes selective information on sites which generate, transport, store, treat and/or dispose of hazardous waste as defined by the Resource Conservation and Recovery Act (RCRA). Small quantity generators (SQGs) generate between 100 kg and 1,000 kg of hazardous waste per month.

Date of Government Version: 12/09/2015
Date Data Arrived at EDR: 03/02/2016
Date Made Active in Reports: 04/05/2016
Number of Days to Update: 34

Source: Environmental Protection Agency
Telephone: 312-886-6186
Last EDR Contact: 06/30/2016
Next Scheduled EDR Contact: 10/17/2016
Data Release Frequency: Quarterly

RCRA-CESQG: RCRA - Conditionally Exempt Small Quantity Generators

RCRAInfo is EPA's comprehensive information system, providing access to data supporting the Resource Conservation and Recovery Act (RCRA) of 1976 and the Hazardous and Solid Waste Amendments (HSWA) of 1984. The database includes selective information on sites which generate, transport, store, treat and/or dispose of hazardous waste as defined by the Resource Conservation and Recovery Act (RCRA). Conditionally exempt small quantity generators (CESQGs) generate less than 100 kg of hazardous waste, or less than 1 kg of acutely hazardous waste per month.

Date of Government Version: 12/09/2015
Date Data Arrived at EDR: 03/02/2016
Date Made Active in Reports: 04/05/2016
Number of Days to Update: 34

Source: Environmental Protection Agency
Telephone: 312-886-6186
Last EDR Contact: 06/30/2016
Next Scheduled EDR Contact: 10/17/2016
Data Release Frequency: Varies

Federal institutional controls / engineering controls registries

LUCIS: Land Use Control Information System

LUCIS contains records of land use control information pertaining to the former Navy Base Realignment and Closure properties.

Date of Government Version: 05/28/2015
Date Data Arrived at EDR: 05/29/2015
Date Made Active in Reports: 06/11/2015
Number of Days to Update: 13

Source: Department of the Navy
Telephone: 843-820-7326
Last EDR Contact: 08/12/2016
Next Scheduled EDR Contact: 11/28/2016
Data Release Frequency: Varies

US ENG CONTROLS: Engineering Controls Sites List

A listing of sites with engineering controls in place. Engineering controls include various forms of caps, building foundations, liners, and treatment methods to create pathway elimination for regulated substances to enter environmental media or effect human health.

Date of Government Version: 09/10/2015
Date Data Arrived at EDR: 09/11/2015
Date Made Active in Reports: 11/03/2015
Number of Days to Update: 53

Source: Environmental Protection Agency
Telephone: 703-603-0695
Last EDR Contact: 05/25/2016
Next Scheduled EDR Contact: 09/12/2016
Data Release Frequency: Varies

US INST CONTROL: Sites with Institutional Controls

A listing of sites with institutional controls in place. Institutional controls include administrative measures, such as groundwater use restrictions, construction restrictions, property use restrictions, and post remediation care requirements intended to prevent exposure to contaminants remaining on site. Deed restrictions are generally required as part of the institutional controls.

Date of Government Version: 09/10/2015
Date Data Arrived at EDR: 09/11/2015
Date Made Active in Reports: 11/03/2015
Number of Days to Update: 53

Source: Environmental Protection Agency
Telephone: 703-603-0695
Last EDR Contact: 05/25/2016
Next Scheduled EDR Contact: 09/12/2016
Data Release Frequency: Varies

Federal ERNS list

ERNS: Emergency Response Notification System
Emergency Response Notification System. ERNS records and stores information on reported releases of oil and hazardous substances.

Date of Government Version: 03/28/2016
Date Data Arrived at EDR: 03/30/2016
Date Made Active in Reports: 05/20/2016
Number of Days to Update: 51

Source: National Response Center, United States Coast Guard
Telephone: 202-267-2180
Last EDR Contact: 06/28/2016
Next Scheduled EDR Contact: 10/10/2016
Data Release Frequency: Annually

State- and tribal - equivalent CERCLIS

SHWS: This state does not maintain a SHWS list. See the Federal CERCLIS list and Federal NPL list.
This state does not maintain a SHWS list. See the Federal CERCLIS list and Federal NPL list.

Date of Government Version: N/A
Date Data Arrived at EDR: 10/31/2013
Date Made Active in Reports: 11/20/2013
Number of Days to Update: 20

Source: Dept of Environmental Quality
Telephone: 517-284-5103
Last EDR Contact: 07/22/2016
Next Scheduled EDR Contact: 11/07/2016
Data Release Frequency: No Update Planned

State and tribal landfill and/or solid waste disposal site lists

SWF/LF: Solid Waste Facilities Database
Solid Waste Facilities/Landfill Sites. SWF/LF type records typically contain an inventory of solid waste disposal facilities or landfills in a particular state. Depending on the state, these may be active or inactive facilities or open dumps that failed to meet RCRA Subtitle D Section 4004 criteria for solid waste landfills or disposal sites.

Date of Government Version: 03/28/2016
Date Data Arrived at EDR: 03/30/2016
Date Made Active in Reports: 05/05/2016
Number of Days to Update: 36

Source: Dept of Environmental Quality
Telephone: 517-335-4035
Last EDR Contact: 06/30/2016
Next Scheduled EDR Contact: 10/10/2016
Data Release Frequency: Semi-Annually

State and tribal leaking storage tank lists

LUST: Leaking Underground Storage Tank Sites
Leaking Underground Storage Tank Incident Reports. LUST records contain an inventory of reported leaking underground storage tank incidents. Not all states maintain these records, and the information stored varies by state.

Date of Government Version: 04/27/2016
Date Data Arrived at EDR: 05/18/2016
Date Made Active in Reports: 07/05/2016
Number of Days to Update: 48

Source: Dept of Environmental Quality
Telephone: 517-373-9837
Last EDR Contact: 08/17/2016
Next Scheduled EDR Contact: 11/28/2016
Data Release Frequency: Annually

INDIAN LUST R5: Leaking Underground Storage Tanks on Indian Land
Leaking underground storage tanks located on Indian Land in Michigan, Minnesota and Wisconsin.

Date of Government Version: 02/17/2016
Date Data Arrived at EDR: 04/27/2016
Date Made Active in Reports: 06/03/2016
Number of Days to Update: 37

Source: EPA, Region 5
Telephone: 312-886-7439
Last EDR Contact: 07/27/2016
Next Scheduled EDR Contact: 11/07/2016
Data Release Frequency: Varies

INDIAN LUST R4: Leaking Underground Storage Tanks on Indian Land
LUSTs on Indian land in Florida, Mississippi and North Carolina.

Date of Government Version: 02/05/2016
Date Data Arrived at EDR: 04/29/2016
Date Made Active in Reports: 06/03/2016
Number of Days to Update: 35

Source: EPA Region 4
Telephone: 404-562-8677
Last EDR Contact: 07/26/2016
Next Scheduled EDR Contact: 11/07/2016
Data Release Frequency: Semi-Annually

INDIAN LUST R10: Leaking Underground Storage Tanks on Indian Land
LUSTs on Indian land in Alaska, Idaho, Oregon and Washington.

Date of Government Version: 01/07/2016
Date Data Arrived at EDR: 01/08/2016
Date Made Active in Reports: 02/18/2016
Number of Days to Update: 41

Source: EPA Region 10
Telephone: 206-553-2857
Last EDR Contact: 07/27/2016
Next Scheduled EDR Contact: 11/07/2016
Data Release Frequency: Quarterly

INDIAN LUST R9: Leaking Underground Storage Tanks on Indian Land
LUSTs on Indian land in Arizona, California, New Mexico and Nevada

Date of Government Version: 02/25/2016
Date Data Arrived at EDR: 04/27/2016
Date Made Active in Reports: 06/03/2016
Number of Days to Update: 37

Source: Environmental Protection Agency
Telephone: 415-972-3372
Last EDR Contact: 07/27/2016
Next Scheduled EDR Contact: 11/07/2016
Data Release Frequency: Quarterly

INDIAN LUST R8: Leaking Underground Storage Tanks on Indian Land
LUSTs on Indian land in Colorado, Montana, North Dakota, South Dakota, Utah and Wyoming.

Date of Government Version: 10/13/2015
Date Data Arrived at EDR: 10/23/2015
Date Made Active in Reports: 02/18/2016
Number of Days to Update: 118

Source: EPA Region 8
Telephone: 303-312-6271
Last EDR Contact: 07/27/2016
Next Scheduled EDR Contact: 11/07/2016
Data Release Frequency: Quarterly

INDIAN LUST R7: Leaking Underground Storage Tanks on Indian Land
LUSTs on Indian land in Iowa, Kansas, and Nebraska

Date of Government Version: 10/09/2015
Date Data Arrived at EDR: 02/12/2016
Date Made Active in Reports: 06/03/2016
Number of Days to Update: 112

Source: EPA Region 7
Telephone: 913-551-7003
Last EDR Contact: 07/27/2016
Next Scheduled EDR Contact: 11/07/2016
Data Release Frequency: Varies

INDIAN LUST R6: Leaking Underground Storage Tanks on Indian Land
LUSTs on Indian land in New Mexico and Oklahoma.

Date of Government Version: 12/11/2015
Date Data Arrived at EDR: 02/19/2016
Date Made Active in Reports: 06/03/2016
Number of Days to Update: 105

Source: EPA Region 6
Telephone: 214-665-6597
Last EDR Contact: 07/27/2016
Next Scheduled EDR Contact: 11/07/2016
Data Release Frequency: Varies

INDIAN LUST R1: Leaking Underground Storage Tanks on Indian Land
A listing of leaking underground storage tank locations on Indian Land.

Date of Government Version: 10/27/2015
Date Data Arrived at EDR: 10/29/2015
Date Made Active in Reports: 01/04/2016
Number of Days to Update: 67

Source: EPA Region 1
Telephone: 617-918-1313
Last EDR Contact: 07/29/2016
Next Scheduled EDR Contact: 11/07/2016
Data Release Frequency: Varies

State and tribal registered storage tank lists

FEMA UST: Underground Storage Tank Listing
A listing of all FEMA owned underground storage tanks.

Date of Government Version: 01/01/2010
Date Data Arrived at EDR: 02/16/2010
Date Made Active in Reports: 04/12/2010
Number of Days to Update: 55

Source: FEMA
Telephone: 202-646-5797
Last EDR Contact: 07/07/2016
Next Scheduled EDR Contact: 10/24/2016
Data Release Frequency: Varies

UST: Underground Storage Tank Facility List
Registered Underground Storage Tanks. UST's are regulated under Subtitle I of the Resource Conservation and Recovery Act (RCRA) and must be registered with the state department responsible for administering the UST program. Available information varies by state program.

Date of Government Version: 04/13/2016
Date Data Arrived at EDR: 05/18/2016
Date Made Active in Reports: 07/05/2016
Number of Days to Update: 48

Source: Dept of Environmental Quality
Telephone: 517-241-8847
Last EDR Contact: 08/17/2016
Next Scheduled EDR Contact: 11/28/2016
Data Release Frequency: Annually

UST 2: Underground Storage Tank Listing
A listing of underground storage tank site locations that have unknown owner information.

Date of Government Version: 05/18/2016
Date Data Arrived at EDR: 05/24/2016
Date Made Active in Reports: 07/19/2016
Number of Days to Update: 56

Source: Dept of Environmental Quality
Telephone: 517-241-8847
Last EDR Contact: 07/15/2016
Next Scheduled EDR Contact: 10/31/2016
Data Release Frequency: Annually

AST: Aboveground Tanks
Registered Aboveground Storage Tanks.

Date of Government Version: 05/02/2016
Date Data Arrived at EDR: 05/18/2016
Date Made Active in Reports: 07/05/2016
Number of Days to Update: 48

Source: Dept of Environmental Quality
Telephone: 517-241-8847
Last EDR Contact: 09/12/2016
Next Scheduled EDR Contact: 11/28/2016
Data Release Frequency: No Update Planned

INDIAN UST R1: Underground Storage Tanks on Indian Land
The Indian Underground Storage Tank (UST) database provides information about underground storage tanks on Indian land in EPA Region 1 (Connecticut, Maine, Massachusetts, New Hampshire, Rhode Island, Vermont and ten Tribal Nations).

Date of Government Version: 10/20/2015
Date Data Arrived at EDR: 10/29/2015
Date Made Active in Reports: 01/04/2016
Number of Days to Update: 67

Source: EPA, Region 1
Telephone: 617-918-1313
Last EDR Contact: 07/29/2016
Next Scheduled EDR Contact: 11/07/2016
Data Release Frequency: Varies

INDIAN UST R9: Underground Storage Tanks on Indian Land
The Indian Underground Storage Tank (UST) database provides information about underground storage tanks on Indian land in EPA Region 9 (Arizona, California, Hawaii, Nevada, the Pacific Islands, and Tribal Nations).

Date of Government Version: 02/25/2016
Date Data Arrived at EDR: 04/27/2016
Date Made Active in Reports: 06/03/2016
Number of Days to Update: 37

Source: EPA Region 9
Telephone: 415-972-3368
Last EDR Contact: 07/27/2016
Next Scheduled EDR Contact: 11/07/2016
Data Release Frequency: Quarterly

INDIAN UST R10: Underground Storage Tanks on Indian Land

The Indian Underground Storage Tank (UST) database provides information about underground storage tanks on Indian land in EPA Region 10 (Alaska, Idaho, Oregon, Washington, and Tribal Nations).

Date of Government Version: 01/07/2016
Date Data Arrived at EDR: 01/08/2016
Date Made Active in Reports: 02/18/2016
Number of Days to Update: 41

Source: EPA Region 10
Telephone: 206-553-2857
Last EDR Contact: 07/27/2016
Next Scheduled EDR Contact: 11/07/2016
Data Release Frequency: Quarterly

INDIAN UST R8: Underground Storage Tanks on Indian Land

The Indian Underground Storage Tank (UST) database provides information about underground storage tanks on Indian land in EPA Region 8 (Colorado, Montana, North Dakota, South Dakota, Utah, Wyoming and 27 Tribal Nations).

Date of Government Version: 01/26/2016
Date Data Arrived at EDR: 02/05/2016
Date Made Active in Reports: 06/03/2016
Number of Days to Update: 119

Source: EPA Region 8
Telephone: 303-312-6137
Last EDR Contact: 07/27/2016
Next Scheduled EDR Contact: 11/07/2016
Data Release Frequency: Quarterly

INDIAN UST R7: Underground Storage Tanks on Indian Land

The Indian Underground Storage Tank (UST) database provides information about underground storage tanks on Indian land in EPA Region 7 (Iowa, Kansas, Missouri, Nebraska, and 9 Tribal Nations).

Date of Government Version: 09/23/2014
Date Data Arrived at EDR: 11/25/2014
Date Made Active in Reports: 01/29/2015
Number of Days to Update: 65

Source: EPA Region 7
Telephone: 913-551-7003
Last EDR Contact: 07/27/2016
Next Scheduled EDR Contact: 11/07/2016
Data Release Frequency: Varies

INDIAN UST R6: Underground Storage Tanks on Indian Land

The Indian Underground Storage Tank (UST) database provides information about underground storage tanks on Indian land in EPA Region 6 (Louisiana, Arkansas, Oklahoma, New Mexico, Texas and 65 Tribes).

Date of Government Version: 12/03/2015
Date Data Arrived at EDR: 02/04/2016
Date Made Active in Reports: 06/03/2016
Number of Days to Update: 120

Source: EPA Region 6
Telephone: 214-665-7591
Last EDR Contact: 07/27/2016
Next Scheduled EDR Contact: 11/07/2016
Data Release Frequency: Semi-Annually

INDIAN UST R4: Underground Storage Tanks on Indian Land

The Indian Underground Storage Tank (UST) database provides information about underground storage tanks on Indian land in EPA Region 4 (Alabama, Florida, Georgia, Kentucky, Mississippi, North Carolina, South Carolina, Tennessee and Tribal Nations)

Date of Government Version: 02/05/2016
Date Data Arrived at EDR: 04/29/2016
Date Made Active in Reports: 06/03/2016
Number of Days to Update: 35

Source: EPA Region 4
Telephone: 404-562-9424
Last EDR Contact: 07/26/2016
Next Scheduled EDR Contact: 11/07/2016
Data Release Frequency: Semi-Annually

INDIAN UST R5: Underground Storage Tanks on Indian Land

The Indian Underground Storage Tank (UST) database provides information about underground storage tanks on Indian land in EPA Region 5 (Michigan, Minnesota and Wisconsin and Tribal Nations).

Date of Government Version: 11/05/2015
Date Data Arrived at EDR: 11/13/2015
Date Made Active in Reports: 01/04/2016
Number of Days to Update: 52

Source: EPA Region 5
Telephone: 312-886-6136
Last EDR Contact: 07/27/2016
Next Scheduled EDR Contact: 11/07/2016
Data Release Frequency: Varies

State and tribal institutional control / engineering control registries

AUL: Engineering and Institutional Controls
A listing of sites with institutional and/or engineering controls in place.

Date of Government Version: 03/07/2016
Date Data Arrived at EDR: 03/08/2016
Date Made Active in Reports: 05/05/2016
Number of Days to Update: 58

Source: Dept of Environmental Quality
Telephone: 517-373-4828
Last EDR Contact: 05/31/2016
Next Scheduled EDR Contact: 09/12/2016
Data Release Frequency: Varies

State and tribal voluntary cleanup sites

INDIAN VCP R1: Voluntary Cleanup Priority Listing
A listing of voluntary cleanup priority sites located on Indian Land located in Region 1.

Date of Government Version: 07/27/2015
Date Data Arrived at EDR: 09/29/2015
Date Made Active in Reports: 02/18/2016
Number of Days to Update: 142

Source: EPA, Region 1
Telephone: 617-918-1102
Last EDR Contact: 07/01/2016
Next Scheduled EDR Contact: 10/10/2016
Data Release Frequency: Varies

INDIAN VCP R7: Voluntary Cleanup Priority Lisitng
A listing of voluntary cleanup priority sites located on Indian Land located in Region 7.

Date of Government Version: 03/20/2008
Date Data Arrived at EDR: 04/22/2008
Date Made Active in Reports: 05/19/2008
Number of Days to Update: 27

Source: EPA, Region 7
Telephone: 913-551-7365
Last EDR Contact: 04/20/2009
Next Scheduled EDR Contact: 07/20/2009
Data Release Frequency: Varies

State and tribal Brownfields sites

BROWNFIELDS: Brownfields and USTfield Site Database
All state funded Part 201 and 213 sites, as well as LUST sites that have been redeveloped by private entities using the BEA process. Be aware that this is not a list of all of the potential brownfield sites in Michigan.

Date of Government Version: 01/15/2016
Date Data Arrived at EDR: 02/02/2016
Date Made Active in Reports: 04/04/2016
Number of Days to Update: 62

Source: Dept of Environmental Quality
Telephone: 517-373-4805
Last EDR Contact: 07/22/2016
Next Scheduled EDR Contact: 11/07/2016
Data Release Frequency: Varies

BROWNFIELDS 2: Brownfields Building and Land Site Locations
A listing of brownfield building and land site locations. The listing is a collaborative effort of Michigan Economic Development Corporation, Michigan Economic Developers Association, Detrot Edison, Detroit Area Commercial Board of Realtors

Date of Government Version: 04/09/2007
Date Data Arrived at EDR: 04/10/2007
Date Made Active in Reports: 05/01/2007
Number of Days to Update: 21

Source: Economic Development Corporation
Telephone: 888-522-0103
Last EDR Contact: 07/27/2016
Next Scheduled EDR Contact: 11/07/2016
Data Release Frequency: Varies

ADDITIONAL ENVIRONMENTAL RECORDS

Local Brownfield lists

US BROWNFIELDS: A Listing of Brownfields Sites
Brownfields are real property, the expansion, redevelopment, or reuse of which may be complicated by the presence or potential presence of a hazardous substance, pollutant, or contaminant. Cleaning up and reinvesting in these properties takes development pressures off of undeveloped, open land, and both improves and protects the environment. Assessment, Cleanup and Redevelopment Exchange System (ACRES) stores information reported by EPA Brownfields grant recipients on brownfields properties assessed or cleaned up with grant funding as well as information on Targeted Brownfields Assessments performed by EPA Regions. A listing of ACRES Brownfield sites is obtained from Cleanups in My Community. Cleanups in My Community provides information on Brownfields properties for which information is reported back to EPA, as well as areas served by Brownfields grant programs.

Date of Government Version: 03/21/2016
Date Data Arrived at EDR: 03/22/2016
Date Made Active in Reports: 07/13/2016
Number of Days to Update: 113

Source: Environmental Protection Agency
Telephone: 202-566-2777
Last EDR Contact: 06/22/2016
Next Scheduled EDR Contact: 10/03/2016
Data Release Frequency: Semi-Annually

Local Lists of Landfill / Solid Waste Disposal Sites

HIST LF: Inactive Solid Waste Facilities
The database contains historical information and is no longer updated.

Date of Government Version: 03/01/1997
Date Data Arrived at EDR: 02/28/2003
Date Made Active in Reports: 03/06/2003
Number of Days to Update: 6

Source: Dept of Environmental Quality
Telephone: 517-335-4034
Last EDR Contact: 02/28/2003
Next Scheduled EDR Contact: N/A
Data Release Frequency: No Update Planned

SWRCY: Recycling Facilities
A listing of recycling center locations.

Date of Government Version: 03/31/2016
Date Data Arrived at EDR: 04/01/2016
Date Made Active in Reports: 05/05/2016
Number of Days to Update: 34

Source: Dept of Environmental Quality
Telephone: 517-241-5719
Last EDR Contact: 06/24/2016
Next Scheduled EDR Contact: 10/10/2016
Data Release Frequency: Varies

INDIAN ODI: Report on the Status of Open Dumps on Indian Lands
Location of open dumps on Indian land.

Date of Government Version: 12/31/1998
Date Data Arrived at EDR: 12/03/2007
Date Made Active in Reports: 01/24/2008
Number of Days to Update: 52

Source: Environmental Protection Agency
Telephone: 703-308-8245
Last EDR Contact: 08/05/2016
Next Scheduled EDR Contact: 11/14/2016
Data Release Frequency: Varies

ODI: Open Dump Inventory
An open dump is defined as a disposal facility that does not comply with one or more of the Part 257 or Part 258 Subtitle D Criteria.

Date of Government Version: 06/30/1985
Date Data Arrived at EDR: 08/09/2004
Date Made Active in Reports: 09/17/2004
Number of Days to Update: 39

Source: Environmental Protection Agency
Telephone: 800-424-9346
Last EDR Contact: 06/09/2004
Next Scheduled EDR Contact: N/A
Data Release Frequency: No Update Planned

DEBRIS REGION 9: Torres Martinez Reservation Illegal Dump Site Locations
A listing of illegal dump sites location on the Torres Martinez Indian Reservation located in eastern Riverside County and northern Imperial County, California.

Date of Government Version: 01/12/2009
Date Data Arrived at EDR: 05/07/2009
Date Made Active in Reports: 09/21/2009
Number of Days to Update: 137

Source: EPA, Region 9
Telephone: 415-947-4219
Last EDR Contact: 07/20/2016
Next Scheduled EDR Contact: 10/07/2016
Data Release Frequency: No Update Planned

Local Lists of Hazardous waste / Contaminated Sites

US HIST CDL: National Clandestine Laboratory Register
A listing of clandestine drug lab locations that have been removed from the DEAs National Clandestine Laboratory Register.

Date of Government Version: 05/04/2016
Date Data Arrived at EDR: 06/03/2016
Date Made Active in Reports: 07/13/2016
Number of Days to Update: 40

Source: Drug Enforcement Administration
Telephone: 202-307-1000
Last EDR Contact: 05/31/2016
Next Scheduled EDR Contact: 06/13/2016
Data Release Frequency: No Update Planned

PART 201: Part 201 Site List

A Part 201 Listed site is a location that has been evaluated and scored by the DEQ using the Part 201 scoring model. The location is or includes a "facility" as defined by Part 201, where there has been a release of a hazardous substance(s) in excess of the Part 201 residential criteria, and/or where corrective actions have not been completed under Part 201 to meet the applicable cleanup criteria for unrestricted residential use. The Part 201 List does not include all of the sites of contamination that are subject to regulation under Part 201 because owners are not required to inform the DEQ about the sites and can pursue cleanup independently. Sites of environmental contamination that are not known to DEQ are not on the list, nor are sites with releases that resulted in low environmental impact.

Date of Government Version: 10/01/2013
Date Data Arrived at EDR: 10/03/2014
Date Made Active in Reports: 10/03/2014
Number of Days to Update: 0

Source: Department of Environmental Quality
Telephone: 517-284-5103
Last EDR Contact: 07/22/2016
Next Scheduled EDR Contact: 11/07/2016
Data Release Frequency: No Update Planned

INVENTORY: Inventory of Facilities

The Inventory of Facilities has three data sources: Facilities under Part 201, Environmental Remediation, of the Natural Resources and Environmental Protection Act, 1994 PA 451, as amended (NREPA) identified through state funded or private party response activities (Projects); Facilities under Part 213, Leaking Underground Storage Tanks of the NREPA; and Facilities identified through submittals of Baseline Environmental Assessments (BEA) submitted pursuant to Part 201 or Part 213 of the NREPA. The Part 201 Projects Inventory does not include all of the facilities that are subject to regulation under Part 201 because owners are not required to inform the Department of Environmental Quality (DEQ) about the facilities and can pursue cleanup independently. Facilities that are not known to DEQ are not on the Inventory, nor are locations with releases that resulted in low environmental impact. Part 213 facilities listed here may have more than one release; a list of releases for which corrective actions have been completed and list of releases for which corrective action has not been completed is located on the Leaking Underground Storage Tanks Site Search webpage. The DEQ may or may not have reviewed and concurred with the conclusion that the corrective actions described in a closure report meets criteria. A BEA is a document that new or prospective property owners/operations disclose to the DEQ identifying the property as a facility pursuant to Part 201 and Part 213. The Inventory of BEA Facilities overlaps in part with the Part 201 Projects facilities and Part 213 facilities. There may be more than one BEA for each facility.

Date of Government Version: 04/26/2016
Date Data Arrived at EDR: 04/27/2016
Date Made Active in Reports: 06/23/2016
Number of Days to Update: 57

Source: Department of Environmental Quality
Telephone: 517-284-5136
Last EDR Contact: 07/27/2016
Next Scheduled EDR Contact: 11/07/2016
Data Release Frequency: Quarterly

CDL: Clandestine Drug Lab Listing

A listing of clandestine drug lab locations.

Date of Government Version: 05/11/2016
Date Data Arrived at EDR: 05/24/2016
Date Made Active in Reports: 07/05/2016
Number of Days to Update: 42

Source: Department of Community Health
Telephone: 517-373-3740
Last EDR Contact: 07/22/2016
Next Scheduled EDR Contact: 11/07/2016
Data Release Frequency: Varies

DEL PART 201: Delisted List of Contaminated Sites

A deleted site has been removed from the Part 201 List because information known to the DEQ at the time of the evaluation does not support inclusion on the Part 201 List. This designation is often applied to sites where changes in cleanup criteria resulted in a determination that the site no longer exceeds any applicable cleanup criterion.
A delisted site has been removed from the Part 201 List because response actions have reduced the levels of contaminants to concentrations which meet or are below the criteria for unrestricted residential use.

Date of Government Version: 08/01/2013
Date Data Arrived at EDR: 08/01/2013
Date Made Active in Reports: 09/11/2013
Number of Days to Update: 41

Source: Dept of Environmental Quality
Telephone: 517-373-9541
Last EDR Contact: 07/22/2016
Next Scheduled EDR Contact: 11/07/2016
Data Release Frequency: Varies

US CDL: Clandestine Drug Labs

A listing of clandestine drug lab locations. The U.S. Department of Justice ("the Department") provides this web site as a public service. It contains addresses of some locations where law enforcement agencies reported they found chemicals or other items that indicated the presence of either clandestine drug laboratories or dumpsites. In most cases, the source of the entries is not the Department, and the Department has not verified the entry and does not guarantee its accuracy. Members of the public must verify the accuracy of all entries by, for example, contacting local law enforcement and local health departments.

Date of Government Version: 05/04/2016
Date Data Arrived at EDR: 06/03/2016
Date Made Active in Reports: 07/13/2016
Number of Days to Update: 40

Source: Drug Enforcement Administration
Telephone: 202-307-1000
Last EDR Contact: 05/31/2016
Next Scheduled EDR Contact: 09/12/2016
Data Release Frequency: Quarterly

Local Land Records

LIENS: Lien List

An Environmental Lien is a charge, security, or encumbrance upon title to a property to secure the payment of a cost, damage, debt, obligation, or duty arising out of response actions, cleanup, or other remediation of hazardous substances or petroleum products upon a property, including (but not limited to) liens imposed pursuant to CERCLA 42 USC * 9607(1) and similar state or local laws. In other words: a lien placed upon a property's title due to an environmental condition

Date of Government Version: 07/07/2015
Date Data Arrived at EDR: 07/24/2015
Date Made Active in Reports: 08/05/2015
Number of Days to Update: 12

Source: Dept of Environmental Quality
Telephone: 517-241-7603
Last EDR Contact: 04/22/2016
Next Scheduled EDR Contact: 08/01/2016
Data Release Frequency: Varies

LIENS 2: CERCLA Lien Information

A Federal CERCLA ('Superfund') lien can exist by operation of law at any site or property at which EPA has spent Superfund monies. These monies are spent to investigate and address releases and threatened releases of contamination. CERCLIS provides information as to the identity of these sites and properties.

Date of Government Version: 02/18/2014
Date Data Arrived at EDR: 03/18/2014
Date Made Active in Reports: 04/24/2014
Number of Days to Update: 37

Source: Environmental Protection Agency
Telephone: 202-564-6023
Last EDR Contact: 07/29/2016
Next Scheduled EDR Contact: 11/07/2016
Data Release Frequency: Varies

Records of Emergency Release Reports

HMIRS: Hazardous Materials Information Reporting System

Hazardous Materials Incident Report System. HMIRS contains hazardous material spill incidents reported to DOT.

Date of Government Version: 06/24/2015
Date Data Arrived at EDR: 06/26/2015
Date Made Active in Reports: 09/02/2015
Number of Days to Update: 68

Source: U.S. Department of Transportation
Telephone: 202-366-4555
Last EDR Contact: 06/28/2016
Next Scheduled EDR Contact: 10/10/2016
Data Release Frequency: Annually

PEAS: Pollution Emergency Alerting System

Environmental pollution emergencies reported to the Department of Environmental Quality such as tanker accidents, pipeline breaks, and release of reportable quantities of hazardous substances.

Date of Government Version: 04/01/2016
Date Data Arrived at EDR: 05/03/2016
Date Made Active in Reports: 07/05/2016
Number of Days to Update: 63

Source: Dept of Environmental Quality
Telephone: 517-373-8427
Last EDR Contact: 07/22/2016
Next Scheduled EDR Contact: 11/07/2016
Data Release Frequency: Quarterly

Other Ascertainable Records

RCRA NonGen / NLR: RCRA - Non Generators / No Longer Regulated

RCRAInfo is EPA's comprehensive information system, providing access to data supporting the Resource Conservation and Recovery Act (RCRA) of 1976 and the Hazardous and Solid Waste Amendments (HSWA) of 1984. The database includes selective information on sites which generate, transport, store, treat and/or dispose of hazardous waste as defined by the Resource Conservation and Recovery Act (RCRA). Non-Generators do not presently generate hazardous waste.

Date of Government Version: 12/09/2015
Date Data Arrived at EDR: 03/02/2016
Date Made Active in Reports: 04/05/2016
Number of Days to Update: 34

Source: Environmental Protection Agency
Telephone: 312-886-6186
Last EDR Contact: 06/30/2016
Next Scheduled EDR Contact: 10/17/2016
Data Release Frequency: Varies

FUDS: Formerly Used Defense Sites

The listing includes locations of Formerly Used Defense Sites properties where the US Army Corps of Engineers is actively working or will take necessary cleanup actions.

Date of Government Version: 01/31/2015
Date Data Arrived at EDR: 07/08/2015
Date Made Active in Reports: 10/13/2015
Number of Days to Update: 97

Source: U.S. Army Corps of Engineers
Telephone: 202-528-4285
Last EDR Contact: 06/10/2016
Next Scheduled EDR Contact: 09/19/2016
Data Release Frequency: Varies

DOD: Department of Defense Sites

This data set consists of federally owned or administered lands, administered by the Department of Defense, that have any area equal to or greater than 640 acres of the United States, Puerto Rico, and the U.S. Virgin Islands.

Date of Government Version: 12/31/2005
Date Data Arrived at EDR: 11/10/2006
Date Made Active in Reports: 01/11/2007
Number of Days to Update: 62

Source: USGS
Telephone: 888-275-8747
Last EDR Contact: 07/15/2016
Next Scheduled EDR Contact: 10/24/2016
Data Release Frequency: Semi-Annually

FEDLAND: Federal and Indian Lands

Federally and Indian administrated lands of the United States. Lands included are administrated by: Army Corps of Engineers, Bureau of Reclamation, National Wild and Scenic River, National Wildlife Refuge, Public Domain Land, Wilderness, Wilderness Study Area, Wildlife Management Area, Bureau of Indian Affairs, Bureau of Land Management, Department of Justice, Forest Service, Fish and Wildlife Service, National Park Service.

Date of Government Version: 12/31/2005
Date Data Arrived at EDR: 02/06/2006
Date Made Active in Reports: 01/11/2007
Number of Days to Update: 339

Source: U.S. Geological Survey
Telephone: 888-275-8747
Last EDR Contact: 07/15/2016
Next Scheduled EDR Contact: 10/24/2016
Data Release Frequency: N/A

SCRD DRYCLEANERS: State Coalition for Remediation of Drycleaners Listing

The State Coalition for Remediation of Drycleaners was established in 1998, with support from the U.S. EPA Office of Superfund Remediation and Technology Innovation. It is comprised of representatives of states with established drycleaner remediation programs. Currently the member states are Alabama, Connecticut, Florida, Illinois, Kansas, Minnesota, Missouri, North Carolina, Oregon, South Carolina, Tennessee, Texas, and Wisconsin.

Date of Government Version: 03/07/2011
Date Data Arrived at EDR: 03/09/2011
Date Made Active in Reports: 05/02/2011
Number of Days to Update: 54

Source: Environmental Protection Agency
Telephone: 615-532-8599
Last EDR Contact: 08/15/2016
Next Scheduled EDR Contact: 11/28/2016
Data Release Frequency: Varies

US FIN ASSUR: Financial Assurance Information

All owners and operators of facilities that treat, store, or dispose of hazardous waste are required to provide proof that they will have sufficient funds to pay for the clean up, closure, and post-closure care of their facilities.

Date of Government Version: 09/01/2015
Date Data Arrived at EDR: 09/03/2015
Date Made Active in Reports: 11/03/2015
Number of Days to Update: 61

Source: Environmental Protection Agency
Telephone: 202-566-1917
Last EDR Contact: 08/17/2016
Next Scheduled EDR Contact: 11/28/2016
Data Release Frequency: Quarterly

EPA WATCH LIST: EPA WATCH LIST

EPA maintains a "Watch List" to facilitate dialogue between EPA, state and local environmental agencies on enforcement matters relating to facilities with alleged violations identified as either significant or high priority. Being on the Watch List does not mean that the facility has actually violated the law only that an investigation by EPA or a state or local environmental agency has led those organizations to allege that an unproven violation has in fact occurred. Being on the Watch List does not represent a higher level of concern regarding the alleged violations that were detected, but instead indicates cases requiring additional dialogue between EPA, state and local agencies - primarily because of the length of time the alleged violation has gone unaddressed or unresolved.

Date of Government Version: 08/30/2013
Date Data Arrived at EDR: 03/21/2014
Date Made Active in Reports: 06/17/2014
Number of Days to Update: 88

Source: Environmental Protection Agency
Telephone: 617-520-3000
Last EDR Contact: 08/08/2016
Next Scheduled EDR Contact: 11/21/2016
Data Release Frequency: Quarterly

2020 COR ACTION: 2020 Corrective Action Program List

The EPA has set ambitious goals for the RCRA Corrective Action program by creating the 2020 Corrective Action Universe. This RCRA cleanup baseline includes facilities expected to need corrective action. The 2020 universe contains a wide variety of sites. Some properties are heavily contaminated while others were contaminated but have since been cleaned up. Still others have not been fully investigated yet, and may require little or no remediation. Inclusion in the 2020 Universe does not necessarily imply failure on the part of a facility to meet its RCRA obligations.

Date of Government Version: 04/22/2013
Date Data Arrived at EDR: 03/03/2015
Date Made Active in Reports: 03/09/2015
Number of Days to Update: 6

Source: Environmental Protection Agency
Telephone: 703-308-4044
Last EDR Contact: 08/17/2016
Next Scheduled EDR Contact: 11/21/2016
Data Release Frequency: Varies

TSCA: Toxic Substances Control Act

Toxic Substances Control Act. TSCA identifies manufacturers and importers of chemical substances included on the TSCA Chemical Substance Inventory list. It includes data on the production volume of these substances by plant site.

Date of Government Version: 12/31/2012
Date Data Arrived at EDR: 01/15/2015
Date Made Active in Reports: 01/29/2015
Number of Days to Update: 14

Source: EPA
Telephone: 202-260-5521
Last EDR Contact: 06/24/2016
Next Scheduled EDR Contact: 10/03/2016
Data Release Frequency: Every 4 Years

TRIS: Toxic Chemical Release Inventory System

Toxic Release Inventory System. TRIS identifies facilities which release toxic chemicals to the air, water and land in reportable quantities under SARA Title III Section 313.

Date of Government Version: 12/31/2014
Date Data Arrived at EDR: 11/24/2015
Date Made Active in Reports: 04/05/2016
Number of Days to Update: 133

Source: EPA
Telephone: 202-566-0250
Last EDR Contact: 05/24/2016
Next Scheduled EDR Contact: 09/05/2016
Data Release Frequency: Annually

SSTS: Section 7 Tracking Systems

Section 7 of the Federal Insecticide, Fungicide and Rodenticide Act, as amended (92 Stat. 829) requires all registered pesticide-producing establishments to submit a report to the Environmental Protection Agency by March 1st each year. Each establishment must report the types and amounts of pesticides, active ingredients and devices being produced, and those having been produced and sold or distributed in the past year.

Date of Government Version: 12/31/2009
Date Data Arrived at EDR: 12/10/2010
Date Made Active in Reports: 02/25/2011
Number of Days to Update: 77

Source: EPA
Telephone: 202-564-4203
Last EDR Contact: 07/25/2016
Next Scheduled EDR Contact: 11/07/2016
Data Release Frequency: Annually

ROD: Records Of Decision

Record of Decision. ROD documents mandate a permanent remedy at an NPL (Superfund) site containing technical and health information to aid in the cleanup.

Date of Government Version: 11/25/2013
Date Data Arrived at EDR: 12/12/2013
Date Made Active in Reports: 02/24/2014
Number of Days to Update: 74

Source: EPA
Telephone: 703-416-0223
Last EDR Contact: 06/07/2016
Next Scheduled EDR Contact: 09/19/2016
Data Release Frequency: Annually

RMP: Risk Management Plans

When Congress passed the Clean Air Act Amendments of 1990, it required EPA to publish regulations and guidance for chemical accident prevention at facilities using extremely hazardous substances. The Risk Management Program Rule (RMP Rule) was written to implement Section 112(r) of these amendments. The rule, which built upon existing industry codes and standards, requires companies of all sizes that use certain flammable and toxic substances to develop a Risk Management Program, which includes a(n): Hazard assessment that details the potential effects of an accidental release, an accident history of the last five years, and an evaluation of worst-case and alternative accidental releases; Prevention program that includes safety precautions and maintenance, monitoring, and employee training measures; and Emergency response program that spells out emergency health care, employee training measures and procedures for informing the public and response agencies (e.g the fire department) should an accident occur.

Date of Government Version: 08/01/2015
Date Data Arrived at EDR: 08/26/2015
Date Made Active in Reports: 11/03/2015
Number of Days to Update: 69

Source: Environmental Protection Agency
Telephone: 202-564-8600
Last EDR Contact: 07/25/2016
Next Scheduled EDR Contact: 11/07/2016
Data Release Frequency: Varies

RAATS: RCRA Administrative Action Tracking System

RCRA Administration Action Tracking System. RAATS contains records based on enforcement actions issued under RCRA pertaining to major violators and includes administrative and civil actions brought by the EPA. For administration actions after September 30, 1995, data entry in the RAATS database was discontinued. EPA will retain a copy of the database for historical records. It was necessary to terminate RAATS because a decrease in agency resources made it impossible to continue to update the information contained in the database.

Date of Government Version: 04/17/1995
Date Data Arrived at EDR: 07/03/1995
Date Made Active in Reports: 08/07/1995
Number of Days to Update: 35

Source: EPA
Telephone: 202-564-4104
Last EDR Contact: 06/02/2008
Next Scheduled EDR Contact: 09/01/2008
Data Release Frequency: No Update Planned

PRP: Potentially Responsible Parties
A listing of verified Potentially Responsible Parties

Date of Government Version: 10/25/2013
Date Data Arrived at EDR: 10/17/2014
Date Made Active in Reports: 10/20/2014
Number of Days to Update: 3

Source: EPA
Telephone: 202-564-6023
Last EDR Contact: 08/12/2016
Next Scheduled EDR Contact: 11/21/2016
Data Release Frequency: Quarterly

PADS: PCB Activity Database System
PCB Activity Database. PADS Identifies generators, transporters, commercial storers and/or brokers and disposers of PCB's who are required to notify the EPA of such activities.

Date of Government Version: 07/01/2014
Date Data Arrived at EDR: 10/15/2014
Date Made Active in Reports: 11/17/2014
Number of Days to Update: 33

Source: EPA
Telephone: 202-566-0500
Last EDR Contact: 07/15/2016
Next Scheduled EDR Contact: 10/24/2016
Data Release Frequency: Annually

ICIS: Integrated Compliance Information System
The Integrated Compliance Information System (ICIS) supports the information needs of the national enforcement and compliance program as well as the unique needs of the National Pollutant Discharge Elimination System (NPDES) program.

Date of Government Version: 01/23/2015
Date Data Arrived at EDR: 02/06/2015
Date Made Active in Reports: 03/09/2015
Number of Days to Update: 31

Source: Environmental Protection Agency
Telephone: 202-564-5088
Last EDR Contact: 07/07/2016
Next Scheduled EDR Contact: 10/24/2016
Data Release Frequency: Quarterly

FTTS: FIFRA/ TSCA Tracking System - FIFRA (Federal Insecticide, Fungicide, & Rodenticide Act)/TSCA (Toxic Substances Control Act)
FTTS tracks administrative cases and pesticide enforcement actions and compliance activities related to FIFRA, TSCA and EPCRA (Emergency Planning and Community Right-to-Know Act). To maintain currency, EDR contacts the Agency on a quarterly basis.

Date of Government Version: 04/09/2009
Date Data Arrived at EDR: 04/16/2009
Date Made Active in Reports: 05/11/2009
Number of Days to Update: 25

Source: EPA/Office of Prevention, Pesticides and Toxic Substances
Telephone: 202-566-1667
Last EDR Contact: 08/17/2016
Next Scheduled EDR Contact: 12/05/2016
Data Release Frequency: Quarterly

FTTS INSP: FIFRA/ TSCA Tracking System - FIFRA (Federal Insecticide, Fungicide, & Rodenticide Act)/TSCA (Toxic Substances Control Act)
A listing of FIFRA/TSCA Tracking System (FTTS) inspections and enforcements.

Date of Government Version: 04/09/2009
Date Data Arrived at EDR: 04/16/2009
Date Made Active in Reports: 05/11/2009
Number of Days to Update: 25

Source: EPA
Telephone: 202-566-1667
Last EDR Contact: 08/17/2016
Next Scheduled EDR Contact: 12/05/2016
Data Release Frequency: Quarterly

MLTS: Material Licensing Tracking System
MLTS is maintained by the Nuclear Regulatory Commission and contains a list of approximately 8,100 sites which possess or use radioactive materials and which are subject to NRC licensing requirements. To maintain currency, EDR contacts the Agency on a quarterly basis.

Date of Government Version: 03/07/2016
Date Data Arrived at EDR: 03/18/2016
Date Made Active in Reports: 04/15/2016
Number of Days to Update: 28

Source: Nuclear Regulatory Commission
Telephone: 301-415-7169
Last EDR Contact: 09/05/2016
Next Scheduled EDR Contact: 11/21/2016
Data Release Frequency: Quarterly

COAL ASH DOE: Steam-Electric Plant Operation Data
A listing of power plants that store ash in surface ponds.

Date of Government Version: 12/31/2005
Date Data Arrived at EDR: 08/07/2009
Date Made Active in Reports: 10/22/2009
Number of Days to Update: 76

Source: Department of Energy
Telephone: 202-586-8719
Last EDR Contact: 06/09/2016
Next Scheduled EDR Contact: 09/19/2016
Data Release Frequency: Varies

COAL ASH EPA: Coal Combustion Residues Surface Impoundments List
A listing of coal combustion residues surface impoundments with high hazard potential ratings.

Date of Government Version: 07/01/2014
Date Data Arrived at EDR: 09/10/2014
Date Made Active in Reports: 10/20/2014
Number of Days to Update: 40

Source: Environmental Protection Agency
Telephone: N/A
Last EDR Contact: 06/10/2016
Next Scheduled EDR Contact: 09/19/2016
Data Release Frequency: Varies

PCB TRANSFORMER: PCB Transformer Registration Database
The database of PCB transformer registrations that includes all PCB registration submittals.

Date of Government Version: 02/01/2011
Date Data Arrived at EDR: 10/19/2011
Date Made Active in Reports: 01/10/2012
Number of Days to Update: 83

Source: Environmental Protection Agency
Telephone: 202-566-0517
Last EDR Contact: 07/29/2016
Next Scheduled EDR Contact: 11/07/2016
Data Release Frequency: Varies

RADINFO: Radiation Information Database
The Radiation Information Database (RADINFO) contains information about facilities that are regulated by U.S. Environmental Protection Agency (EPA) regulations for radiation and radioactivity.

Date of Government Version: 07/07/2015
Date Data Arrived at EDR: 07/09/2015
Date Made Active in Reports: 09/16/2015
Number of Days to Update: 69

Source: Environmental Protection Agency
Telephone: 202-343-9775
Last EDR Contact: 07/07/2016
Next Scheduled EDR Contact: 10/17/2016
Data Release Frequency: Quarterly

HIST FTTS: FIFRA/TSCA Tracking System Administrative Case Listing
A complete administrative case listing from the FIFRA/TSCA Tracking System (FTTS) for all ten EPA regions. The information was obtained from the National Compliance Database (NCDB). NCDB supports the implementation of FIFRA (Federal Insecticide, Fungicide, and Rodenticide Act) and TSCA (Toxic Substances Control Act). Some EPA regions are now closing out records. Because of that, and the fact that some EPA regions are not providing EPA Headquarters with updated records, it was decided to create a HIST FTTS database. It included records that may not be included in the newer FTTS database updates. This database is no longer updated.

Date of Government Version: 10/19/2006
Date Data Arrived at EDR: 03/01/2007
Date Made Active in Reports: 04/10/2007
Number of Days to Update: 40

Source: Environmental Protection Agency
Telephone: 202-564-2501
Last EDR Contact: 12/17/2007
Next Scheduled EDR Contact: 03/17/2008
Data Release Frequency: No Update Planned

HIST FTTS INSP: FIFRA/TSCA Tracking System Inspection & Enforcement Case Listing
A complete inspection and enforcement case listing from the FIFRA/TSCA Tracking System (FTTS) for all ten EPA regions. The information was obtained from the National Compliance Database (NCDB). NCDB supports the implementation of FIFRA (Federal Insecticide, Fungicide, and Rodenticide Act) and TSCA (Toxic Substances Control Act). Some EPA regions are now closing out records. Because of that, and the fact that some EPA regions are not providing EPA Headquarters with updated records, it was decided to create a HIST FTTS database. It included records that may not be included in the newer FTTS database updates. This database is no longer updated.

Date of Government Version: 10/19/2006
Date Data Arrived at EDR: 03/01/2007
Date Made Active in Reports: 04/10/2007
Number of Days to Update: 40

Source: Environmental Protection Agency
Telephone: 202-564-2501
Last EDR Contact: 12/17/2008
Next Scheduled EDR Contact: 03/17/2008
Data Release Frequency: No Update Planned

DOT OPS: Incident and Accident Data

Department of Transporation, Office of Pipeline Safety Incident and Accident data.

Date of Government Version: 07/31/2012
Date Data Arrived at EDR: 08/07/2012
Date Made Active in Reports: 09/18/2012
Number of Days to Update: 42

Source: Department of Transporation, Office of Pipeline Safety
Telephone: 202-366-4595
Last EDR Contact: 08/02/2016
Next Scheduled EDR Contact: 11/14/2016
Data Release Frequency: Varies

CONSENT: Superfund (CERCLA) Consent Decrees

Major legal settlements that establish responsibility and standards for cleanup at NPL (Superfund) sites. Released periodically by United States District Courts after settlement by parties to litigation matters.

Date of Government Version: 12/31/2014
Date Data Arrived at EDR: 04/17/2015
Date Made Active in Reports: 06/02/2015
Number of Days to Update: 46

Source: Department of Justice, Consent Decree Library
Telephone: Varies
Last EDR Contact: 07/15/2016
Next Scheduled EDR Contact: 10/10/2016
Data Release Frequency: Varies

BRS: Biennial Reporting System

The Biennial Reporting System is a national system administered by the EPA that collects data on the generation and management of hazardous waste. BRS captures detailed data from two groups: Large Quantity Generators (LQG) and Treatment, Storage, and Disposal Facilities.

Date of Government Version: 12/31/2013
Date Data Arrived at EDR: 02/24/2015
Date Made Active in Reports: 09/30/2015
Number of Days to Update: 218

Source: EPA/NTIS
Telephone: 800-424-9346
Last EDR Contact: 05/27/2016
Next Scheduled EDR Contact: 09/05/2016
Data Release Frequency: Biennially

INDIAN RESERV: Indian Reservations

This map layer portrays Indian administered lands of the United States that have any area equal to or greater than 640 acres.

Date of Government Version: 12/31/2005
Date Data Arrived at EDR: 12/08/2006
Date Made Active in Reports: 01/11/2007
Number of Days to Update: 34

Source: USGS
Telephone: 202-208-3710
Last EDR Contact: 07/15/2016
Next Scheduled EDR Contact: 10/24/2016
Data Release Frequency: Semi-Annually

FUSRAP: Formerly Utilized Sites Remedial Action Program

DOE established the Formerly Utilized Sites Remedial Action Program (FUSRAP) in 1974 to remediate sites where radioactive contamination remained from Manhattan Project and early U.S. Atomic Energy Commission (AEC) operations.

Date of Government Version: 03/11/2016
Date Data Arrived at EDR: 03/15/2016
Date Made Active in Reports: 06/03/2016
Number of Days to Update: 80

Source: Department of Energy
Telephone: 202-586-3559
Last EDR Contact: 07/26/2016
Next Scheduled EDR Contact: 11/21/2016
Data Release Frequency: Varies

UMTRA: Uranium Mill Tailings Sites

Uranium ore was mined by private companies for federal government use in national defense programs. When the mills shut down, large piles of the sand-like material (mill tailings) remain after uranium has been extracted from the ore. Levels of human exposure to radioactive materials from the piles are low; however, in some cases tailings were used as construction materials before the potential health hazards of the tailings were recognized.

Date of Government Version: 09/14/2010
Date Data Arrived at EDR: 10/07/2011
Date Made Active in Reports: 03/01/2012
Number of Days to Update: 146

Source: Department of Energy
Telephone: 505-845-0011
Last EDR Contact: 08/23/2016
Next Scheduled EDR Contact: 12/05/2016
Data Release Frequency: Varies

LEAD SMELTER 1: Lead Smelter Sites

A listing of former lead smelter site locations.

Date of Government Version: 11/25/2014
Date Data Arrived at EDR: 11/26/2014
Date Made Active in Reports: 01/29/2015
Number of Days to Update: 64

Source: Environmental Protection Agency
Telephone: 703-603-8787
Last EDR Contact: 07/08/2016
Next Scheduled EDR Contact: 10/17/2016
Data Release Frequency: Varies

LEAD SMELTER 2: Lead Smelter Sites

A list of several hundred sites in the U.S. where secondary lead smelting was done from 1931and 1964. These sites may pose a threat to public health through ingestion or inhalation of contaminated soil or dust

Date of Government Version: 04/05/2001
Date Data Arrived at EDR: 10/27/2010
Date Made Active in Reports: 12/02/2010
Number of Days to Update: 36

Source: American Journal of Public Health
Telephone: 703-305-6451
Last EDR Contact: 12/02/2009
Next Scheduled EDR Contact: N/A
Data Release Frequency: No Update Planned

US AIRS (AFS): Aerometric Information Retrieval System Facility Subsystem (AFS)

The database is a sub-system of Aerometric Information Retrieval System (AIRS). AFS contains compliance data on air pollution point sources regulated by the U.S. EPA and/or state and local air regulatory agencies. This information comes from source reports by various stationary sources of air pollution, such as electric power plants, steel mills, factories, and universities, and provides information about the air pollutants they produce. Action, air program, air program pollutant, and general level plant data. It is used to track emissions and compliance data from industrial plants.

Date of Government Version: 10/20/2015
Date Data Arrived at EDR: 10/27/2015
Date Made Active in Reports: 01/04/2016
Number of Days to Update: 69

Source: EPA
Telephone: 202-564-2496
Last EDR Contact: 06/22/2016
Next Scheduled EDR Contact: 10/10/2016
Data Release Frequency: Annually

US AIRS MINOR: Air Facility System Data

A listing of minor source facilities.

Date of Government Version: 10/20/2015
Date Data Arrived at EDR: 10/27/2015
Date Made Active in Reports: 01/04/2016
Number of Days to Update: 69

Source: EPA
Telephone: 202-564-2496
Last EDR Contact: 06/22/2016
Next Scheduled EDR Contact: 10/10/2016
Data Release Frequency: Annually

US MINES: Mines Master Index File

Contains all mine identification numbers issued for mines active or opened since 1971. The data also includes violation information.

Date of Government Version: 02/09/2016
Date Data Arrived at EDR: 03/02/2016
Date Made Active in Reports: 04/15/2016
Number of Days to Update: 44

Source: Department of Labor, Mine Safety and Health Administration
Telephone: 303-231-5959
Last EDR Contact: 06/02/2016
Next Scheduled EDR Contact: 09/12/2016
Data Release Frequency: Semi-Annually

US MINES 2: Ferrous and Nonferrous Metal Mines Database Listing

This map layer includes ferrous (ferrous metal mines are facilities that extract ferrous metals, such as iron ore or molybdenum) and nonferrous (Nonferrous metal mines are facilities that extract nonferrous metals, such as gold, silver, copper, zinc, and lead) metal mines in the United States.

Date of Government Version: 12/05/2005
Date Data Arrived at EDR: 02/29/2008
Date Made Active in Reports: 04/18/2008
Number of Days to Update: 49

Source: USGS
Telephone: 703-648-7709
Last EDR Contact: 06/03/2016
Next Scheduled EDR Contact: 09/12/2016
Data Release Frequency: Varies

US MINES 3: Active Mines & Mineral Plants Database Listing

Active Mines and Mineral Processing Plant operations for commodities monitored by the Minerals Information Team of the USGS.

Date of Government Version: 04/14/2011
Date Data Arrived at EDR: 06/08/2011
Date Made Active in Reports: 09/13/2011
Number of Days to Update: 97

Source: USGS
Telephone: 703-648-7709
Last EDR Contact: 06/03/2016
Next Scheduled EDR Contact: 09/12/2016
Data Release Frequency: Varies

FINDS: Facility Index System/Facility Registry System

Facility Index System. FINDS contains both facility information and 'pointers' to other sources that contain more detail. EDR includes the following FINDS databases in this report: PCS (Permit Compliance System), AIRS (Aerometric Information Retrieval System), DOCKET (Enforcement Docket used to manage and track information on civil judicial enforcement cases for all environmental statutes), FURS (Federal Underground Injection Control), C-DOCKET (Criminal Docket System used to track criminal enforcement actions for all environmental statutes), FFIS (Federal Facilities Information System), STATE (State Environmental Laws and Statutes), and PADS (PCB Activity Data System).

Date of Government Version: 07/20/2015
Date Data Arrived at EDR: 09/09/2015
Date Made Active in Reports: 11/03/2015
Number of Days to Update: 55

Source: EPA
Telephone: (312) 353-2000
Last EDR Contact: 06/08/2016
Next Scheduled EDR Contact: 09/19/2016
Data Release Frequency: Quarterly

DOCKET HWC: Hazardous Waste Compliance Docket Listing

A complete list of the Federal Agency Hazardous Waste Compliance Docket Facilities.

Date of Government Version: 03/01/2016
Date Data Arrived at EDR: 03/03/2016
Date Made Active in Reports: 04/05/2016
Number of Days to Update: 33

Source: Environmental Protection Agency
Telephone: 202-564-0527
Last EDR Contact: 08/24/2016
Next Scheduled EDR Contact: 12/12/2016
Data Release Frequency: Varies

UXO: Unexploded Ordnance Sites

A listing of unexploded ordnance site locations

Date of Government Version: 10/25/2015
Date Data Arrived at EDR: 01/29/2016
Date Made Active in Reports: 04/05/2016
Number of Days to Update: 67

Source: Department of Defense
Telephone: 571-373-0407
Last EDR Contact: 06/20/2016
Next Scheduled EDR Contact: 10/03/2016
Data Release Frequency: Varies

AIRS: Permit and Emissions Inventory Data

Permit and emissions inventory data.

Date of Government Version: 03/23/2016
Date Data Arrived at EDR: 03/24/2016
Date Made Active in Reports: 04/20/2016
Number of Days to Update: 27

Source: Dept of Environmental Quality
Telephone: 517-373-7074
Last EDR Contact: 06/16/2016
Next Scheduled EDR Contact: 10/03/2016
Data Release Frequency: Varies

BEA: Baseline Environmental Assessment Database

A BEA is a document that new or prospective property owners/operations disclose to the DEQ identifying the property as a facility pursuant to Part 201 and Part 213. The Inventory of BEA Facilities overlaps in part with the Part 201 Projects facilities and Part 213 facilities. There may be more than one BEA for each facility.

Date of Government Version: 08/21/2013
Date Data Arrived at EDR: 08/23/2013
Date Made Active in Reports: 09/12/2013
Number of Days to Update: 20

Source: Dept of Environmental Quality
Telephone: 517-373-9541
Last EDR Contact: 08/10/2016
Next Scheduled EDR Contact: 11/28/2016
Data Release Frequency: No Update Planned

COAL ASH: Coal Ash Disposal Sites
Coal fired power plants in Southeast Michigan that have coal ash handling on site.

Date of Government Version: 10/15/2014
Date Data Arrived at EDR: 10/16/2014
Date Made Active in Reports: 11/26/2014
Number of Days to Update: 41

Source: Dept of Environmental Quality
Telephone: 586-753-3754
Last EDR Contact: 06/30/2016
Next Scheduled EDR Contact: 10/17/2016
Data Release Frequency: Varies

DRYCLEANERS: Drycleaning Establishments
A listing of drycleaning facilities in Michigan.

Date of Government Version: 04/25/2016
Date Data Arrived at EDR: 04/26/2016
Date Made Active in Reports: 06/23/2016
Number of Days to Update: 58

Source: Dept of Environmental Quality
Telephone: 517-335-4586
Last EDR Contact: 07/15/2016
Next Scheduled EDR Contact: 10/31/2016
Data Release Frequency: Annually

LEAD CERT: Lead Safe Housing Registry
A listing of Michigan properties included in the Lead Safe Housing Registry.

Date of Government Version: 09/15/2015
Date Data Arrived at EDR: 09/16/2015
Date Made Active in Reports: 09/30/2015
Number of Days to Update: 14

Source: Department of Community Health
Telephone: 517-335-9699
Last EDR Contact: 08/10/2016
Next Scheduled EDR Contact: 09/19/2016
Data Release Frequency: Quarterly

NPDES: List of Active NPDES Permits
General information regarding NPDES (National Pollutant Discharge Elimination System) permits and NPDES Storm Water permits.

Date of Government Version: 03/07/2016
Date Data Arrived at EDR: 04/07/2016
Date Made Active in Reports: 05/05/2016
Number of Days to Update: 28

Source: Dept of Environmental Quality
Telephone: 517-241-1300
Last EDR Contact: 07/07/2016
Next Scheduled EDR Contact: 10/17/2016
Data Release Frequency: Varies

UIC: Underground Injection Wells Database
A listing of underground injection well locations. The UIC Program is responsible for regulating the construction, operation, permitting, and closure of injection wells that place fluids underground for storage or disposal.

Date of Government Version: 05/09/2016
Date Data Arrived at EDR: 05/11/2016
Date Made Active in Reports: 08/02/2016
Number of Days to Update: 83

Source: Dept of Environmental Quality
Telephone: 517-241-1515
Last EDR Contact: 07/22/2016
Next Scheduled EDR Contact: 11/07/2016
Data Release Frequency: Varies

WDS: Waste Data System
The Waste Data System (WDS) tracks activities at facilities regulated by the Solid Waste, Scrap Tire, Hazardous Waste, and Liquid Industrial Waste programs.

Date of Government Version: 05/25/2016
Date Data Arrived at EDR: 05/27/2016
Date Made Active in Reports: 07/05/2016
Number of Days to Update: 39

Source: Dept of Environmental Quality
Telephone: 517-284-6562
Last EDR Contact: 08/19/2016
Next Scheduled EDR Contact: 12/05/2016
Data Release Frequency: Quarterly

ECHO: Enforcement & Compliance History Information
ECHO provides integrated compliance and enforcement information for about 800,000 regulated facilities nationwide.

Date of Government Version: 09/20/2015
Date Data Arrived at EDR: 09/23/2015
Date Made Active in Reports: 01/04/2016
Number of Days to Update: 103

Source: Environmental Protection Agency
Telephone: 202-564-2280
Last EDR Contact: 06/22/2016
Next Scheduled EDR Contact: 10/03/2016
Data Release Frequency: Quarterly

FUELS PROGRAM: EPA Fuels Program Registered Listing
This listing includes facilities that are registered under the Part 80 (Code of Federal Regulations) EPA Fuels Programs. All companies now are required to submit new and updated registrations.

Date of Government Version: 05/24/2016
Date Data Arrived at EDR: 05/25/2016
Date Made Active in Reports: 07/13/2016
Number of Days to Update: 49

Source: EPA
Telephone: 800-385-6164
Last EDR Contact: 08/23/2016
Next Scheduled EDR Contact: 12/05/2016
Data Release Frequency: Quarterly

EDR HIGH RISK HISTORICAL RECORDS

EDR Exclusive Records

EDR MGP: EDR Proprietary Manufactured Gas Plants
The EDR Proprietary Manufactured Gas Plant Database includes records of coal gas plants (manufactured gas plants) compiled by EDR's researchers. Manufactured gas sites were used in the United States from the 1800's to 1950's to produce a gas that could be distributed and used as fuel. These plants used whale oil, rosin, coal, or a mixture of coal, oil, and water that also produced a significant amount of waste. Many of the byproducts of the gas production, such as coal tar (oily waste containing volatile and non-volatile chemicals), sludges, oils and other compounds are potentially hazardous to human health and the environment. The byproduct from this process was frequently disposed of directly at the plant site and can remain or spread slowly, serving as a continuous source of soil and groundwater contamination.

Date of Government Version: N/A
Date Data Arrived at EDR: N/A
Date Made Active in Reports: N/A
Number of Days to Update: N/A

Source: EDR, Inc.
Telephone: N/A
Last EDR Contact: N/A
Next Scheduled EDR Contact: N/A
Data Release Frequency: No Update Planned

EDR Hist Auto: EDR Exclusive Historic Gas Stations
EDR has searched selected national collections of business directories and has collected listings of potential gas station/filling station/service station sites that were available to EDR researchers. EDR's review was limited to those categories of sources that might, in EDR's opinion, include gas station/filling station/service station establishments. The categories reviewed included, but were not limited to gas, gas station, gasoline station, filling station, auto, automobile repair, auto service station, service station, etc. This database falls within a category of information EDR classifies as "High Risk Historical Records", or HRHR. EDR's HRHR effort presents unique and sometimes proprietary data about past sites and operations that typically create environmental concerns, but may not show up in current government records searches.

Date of Government Version: N/A
Date Data Arrived at EDR: N/A
Date Made Active in Reports: N/A
Number of Days to Update: N/A

Source: EDR, Inc.
Telephone: N/A
Last EDR Contact: N/A
Next Scheduled EDR Contact: N/A
Data Release Frequency: Varies

EDR Hist Cleaner: EDR Exclusive Historic Dry Cleaners
EDR has searched selected national collections of business directories and has collected listings of potential dry cleaner sites that were available to EDR researchers. EDR's review was limited to those categories of sources that might, in EDR's opinion, include dry cleaning establishments. The categories reviewed included, but were not limited to dry cleaners, cleaners, laundry, laundromat, cleaning/laundry, wash & dry etc. This database falls within a category of information EDR classifies as "High Risk Historical Records", or HRHR. EDR's HRHR effort presents unique and sometimes proprietary data about past sites and operations that typically create environmental concerns, but may not show up in current government records searches.

Date of Government Version: N/A
Date Data Arrived at EDR: N/A
Date Made Active in Reports: N/A
Number of Days to Update: N/A

Source: EDR, Inc.
Telephone: N/A
Last EDR Contact: N/A
Next Scheduled EDR Contact: N/A
Data Release Frequency: Varies

EDR RECOVERED GOVERNMENT ARCHIVES

Exclusive Recovered Govt. Archives

RGA PART 201: Recovered Government Archive State Hazardous Waste Facilities List
The EDR Recovered Government Archive State Hazardous Waste database provides a list of SHWS incidents derived from historical databases and includes many records that no longer appear in current government lists. Compiled from Records formerly available from the Department of Environmental Quality in Michigan.

Date of Government Version: N/A
Date Data Arrived at EDR: 07/01/2013
Date Made Active in Reports: 12/24/2013
Number of Days to Update: 176

Source: Department of Environmental Quality
Telephone: N/A
Last EDR Contact: 06/01/2012
Next Scheduled EDR Contact: N/A
Data Release Frequency: Varies

RGA LF: Recovered Government Archive Solid Waste Facilities List
The EDR Recovered Government Archive Landfill database provides a list of landfills derived from historical databases and includes many records that no longer appear in current government lists. Compiled from Records formerly available from the Department of Environmental Quality in Michigan.

Date of Government Version: N/A
Date Data Arrived at EDR: 07/01/2013
Date Made Active in Reports: 01/13/2014
Number of Days to Update: 196

Source: Department of Environmental Quality
Telephone: N/A
Last EDR Contact: 06/01/2012
Next Scheduled EDR Contact: N/A
Data Release Frequency: Varies

RGA LUST: Recovered Government Archive Leaking Underground Storage Tank
The EDR Recovered Government Archive Leaking Underground Storage Tank database provides a list of LUST incidents derived from historical databases and includes many records that no longer appear in current government lists. Compiled from Records formerly available from the Department of Environmental Quality in Michigan.

Date of Government Version: N/A
Date Data Arrived at EDR: 07/01/2013
Date Made Active in Reports: 12/24/2013
Number of Days to Update: 176

Source: Department of Environmental Quality
Telephone: N/A
Last EDR Contact: 06/01/2012
Next Scheduled EDR Contact: N/A
Data Release Frequency: Varies

OTHER DATABASE(S)

Depending on the geographic area covered by this report, the data provided in these specialty databases may or may not be complete. For example, the existence of wetlands information data in a specific report does not mean that all wetlands in the area covered by the report are included. Moreover, the absence of any reported wetlands information does not necessarily mean that wetlands do not exist in the area covered by the report.

CT MANIFEST: Hazardous Waste Manifest Data
Facility and manifest data. Manifest is a document that lists and tracks hazardous waste from the generator through transporters to a tsd facility.

Date of Government Version: 07/30/2013
Date Data Arrived at EDR: 08/19/2013
Date Made Active in Reports: 10/03/2013
Number of Days to Update: 45

Source: Department of Energy & Environmental Protection
Telephone: 860-424-3375
Last EDR Contact: 08/10/2016
Next Scheduled EDR Contact: 11/28/2016
Data Release Frequency: No Update Planned

NJ MANIFEST: Manifest Information
Hazardous waste manifest information.

Date of Government Version: 12/31/2013
Date Data Arrived at EDR: 07/17/2015
Date Made Active in Reports: 08/12/2015
Number of Days to Update: 26

Source: Department of Environmental Protection
Telephone: N/A
Last EDR Contact: 07/11/2016
Next Scheduled EDR Contact: 10/24/2016
Data Release Frequency: Annually

NY MANIFEST: Facility and Manifest Data
Manifest is a document that lists and tracks hazardous waste from the generator through transporters to a TSD facility.

Date of Government Version: 05/01/2016
Date Data Arrived at EDR: 05/06/2016
Date Made Active in Reports: 06/17/2016
Number of Days to Update: 42

Source: Department of Environmental Conservation
Telephone: 518-402-8651
Last EDR Contact: 08/03/2016
Next Scheduled EDR Contact: 11/14/2016
Data Release Frequency: Annually

PA MANIFEST: Manifest Information
Hazardous waste manifest information.

Date of Government Version: 12/31/2014
Date Data Arrived at EDR: 07/24/2015
Date Made Active in Reports: 08/18/2015
Number of Days to Update: 25

Source: Department of Environmental Protection
Telephone: 717-783-8990
Last EDR Contact: 07/18/2016
Next Scheduled EDR Contact: 10/31/2016
Data Release Frequency: Annually

RI MANIFEST: Manifest information
Hazardous waste manifest information

Date of Government Version: 12/31/2013
Date Data Arrived at EDR: 06/19/2015
Date Made Active in Reports: 07/15/2015
Number of Days to Update: 26

Source: Department of Environmental Management
Telephone: 401-222-2797
Last EDR Contact: 08/22/2016
Next Scheduled EDR Contact: 12/05/2016
Data Release Frequency: Annually

WI MANIFEST: Manifest Information
Hazardous waste manifest information.

Date of Government Version: 12/31/2015
Date Data Arrived at EDR: 04/14/2016
Date Made Active in Reports: 06/03/2016
Number of Days to Update: 50

Source: Department of Natural Resources
Telephone: N/A
Last EDR Contact: 06/13/2016
Next Scheduled EDR Contact: 09/26/2016
Data Release Frequency: Annually

Oil/Gas Pipelines
Source: PennWell Corporation
Petroleum Bundle (Crude Oil, Refined Products, Petrochemicals, Gas Liquids (LPG/NGL), and Specialty Gases (Miscellaneous)) N = Natural Gas Bundle (Natural Gas, Gas Liquids (LPG/NGL), and Specialty Gases (Miscellaneous)). This map includes information copyrighted by PennWell Corporation. This information is provided on a best effort basis and PennWell Corporation does not guarantee its accuracy nor warrant its fitness for any particular purpose. Such information has been reprinted with the permission of PennWell.

Electric Power Transmission Line Data
Source: PennWell Corporation
This map includes information copyrighted by PennWell Corporation. This information is provided on a best effort basis and PennWell Corporation does not guarantee its accuracy nor warrant its fitness for any particular purpose. Such information has been reprinted with the permission of PennWell.

Sensitive Receptors: There are individuals deemed sensitive receptors due to their fragile immune systems and special sensitivity to environmental discharges. These sensitive receptors typically include the elderly, the sick, and children. While the location of all sensitive receptors cannot be determined, EDR indicates those buildings and facilities - schools, daycares, hospitals, medical centers, and nursing homes - where individuals who are sensitive receptors are likely to be located.

AHA Hospitals:
Source: American Hospital Association, Inc.
Telephone: 312-280-5991
The database includes a listing of hospitals based on the American Hospital Association's annual survey of hospitals.

Medical Centers: Provider of Services Listing
Source: Centers for Medicare & Medicaid Services
Telephone: 410-786-3000
A listing of hospitals with Medicare provider number, produced by Centers of Medicare & Medicaid Services, a federal agency within the U.S. Department of Health and Human Services.

Nursing Homes
Source: National Institutes of Health
Telephone: 301-594-6248
Information on Medicare and Medicaid certified nursing homes in the United States.

Public Schools
Source: National Center for Education Statistics
Telephone: 202-502-7300
The National Center for Education Statistics' primary database on elementary and secondary public education in the United States. It is a comprehensive, annual, national statistical database of all public elementary and secondary schools and school districts, which contains data that are comparable across all states.

Private Schools
Source: National Center for Education Statistics
Telephone: 202-502-7300
The National Center for Education Statistics' primary database on private school locations in the United States.

Daycare Centers: Day Care Centers, Group & Family Homes
Source: Bureau of REgulatory Services
Telephone: 517-373-8300

Flood Zone Data: This data, available in select counties across the country, was obtained by EDR in 2003 & 2011 from the Federal Emergency Management Agency (FEMA). Data depicts 100-year and 500-year flood zones as defined by FEMA.

NWI: National Wetlands Inventory. This data, available in select counties across the country, was obtained by EDR in 2002, 2005 and 2010 from the U.S. Fish and Wildlife Service.

State Wetlands Data: Wetlands Inventory
Source: Department of Natural Resources
Telephone: 517-241-2254

Current USGS 7.5 Minute Topographic Map
Source: U.S. Geological Survey

STREET AND ADDRESS INFORMATION

© 2015 TomTom North America, Inc. All rights reserved. This material is proprietary and the subject of copyright protection and other intellectual property rights owned by or licensed to Tele Atlas North America, Inc. The use of this material is subject to the terms of a license agreement. You will be held liable for any unauthorized copying or disclosure of this material.

GEOCHECK ®- PHYSICAL SETTING SOURCE ADDENDUM

TARGET PROPERTY ADDRESS

MERCIER PROPERTY
467 HENRY STREET
DETROIT, MI 48201

TARGET PROPERTY COORDINATES

Latitude (North):	42.33832 - 42˚ 20' 17.95''
Longitude (West):	83.058023 - 83˚ 3' 28.88''
Universal Tranverse Mercator:	Zone 17
UTM X (Meters):	330457.1
UTM Y (Meters):	4689178.0
Elevation:	606 ft. above sea level

USGS TOPOGRAPHIC MAP

Target Property Map:	6066264 DETROIT, MI
Version Date:	2014

EDR's GeoCheck Physical Setting Source Addendum is provided to assist the environmental professional in forming an opinion about the impact of potential contaminant migration.

Assessment of the impact of contaminant migration generally has two principal investigative components:

1. Groundwater flow direction, and
2. Groundwater flow velocity.

Groundwater flow direction may be impacted by surface topography, hydrology, hydrogeology, characteristics of the soil, and nearby wells. Groundwater flow velocity is generally impacted by the nature of the geologic strata.

GEOCHECK® - PHYSICAL SETTING SOURCE SUMMARY

GROUNDWATER FLOW DIRECTION INFORMATION

Groundwater flow direction for a particular site is best determined by a qualified environmental professional using site-specific well data. If such data is not reasonably ascertainable, it may be necessary to rely on other sources of information, such as surface topographic information, hydrologic information, hydrogeologic data collected on nearby properties, and regional groundwater flow information (from deep aquifers).

TOPOGRAPHIC INFORMATION

Surface topography may be indicative of the direction of surficial groundwater flow. This information can be used to assist the environmental professional in forming an opinion about the impact of nearby contaminated properties or, should contamination exist on the target property, what downgradient sites might be impacted.

TARGET PROPERTY TOPOGRAPHY

General Topographic Gradient: General SSE

SURROUNDING TOPOGRAPHY: ELEVATION PROFILES

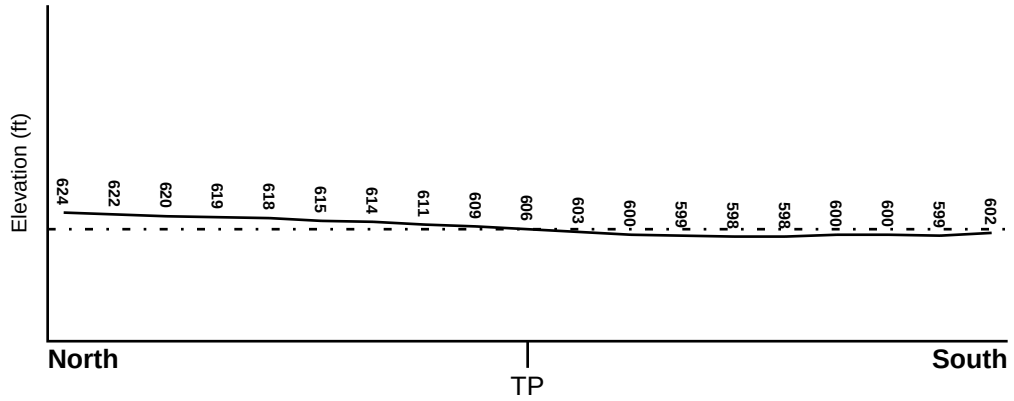

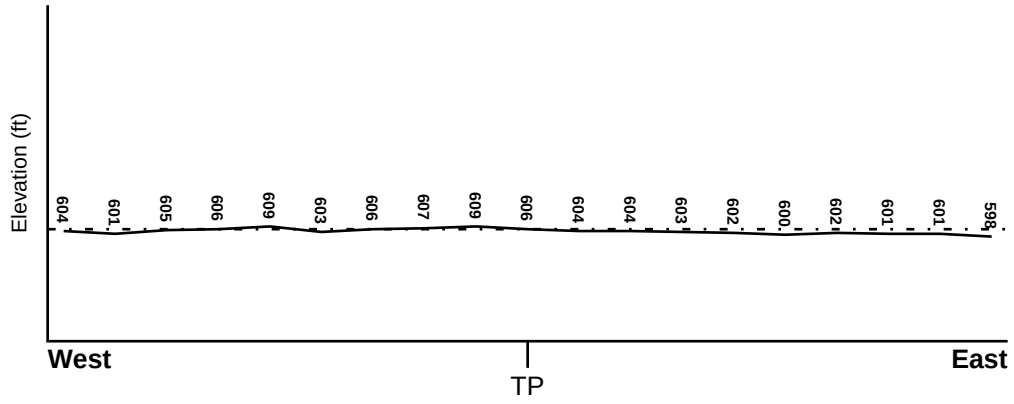

Target Property Elevation: 606 ft.

0 1/2 1 Miles

Source: Topography has been determined from the USGS 7.5' Digital Elevation Model and should be evaluated on a relative (not an absolute) basis. Relative elevation information between sites of close proximity should be field verified.

GEOCHECK® - PHYSICAL SETTING SOURCE SUMMARY

HYDROLOGIC INFORMATION

Surface water can act as a hydrologic barrier to groundwater flow. Such hydrologic information can be used to assist the environmental professional in forming an opinion about the impact of nearby contaminated properties or, should contamination exist on the target property, what downgradient sites might be impacted.

Refer to the Physical Setting Source Map following this summary for hydrologic information (major waterways and bodies of water).

FEMA FLOOD ZONE

Target Property County	FEMA Flood Electronic Data
WAYNE, MI	YES - refer to the Overview Map and Detail Map

Flood Plain Panel at Target Property: 2602220030B - FEMA Q3 Flood data

Additional Panels in search area: 2602220035B - FEMA Q3 Flood data

NATIONAL WETLAND INVENTORY

NWI Quad at Target Property	NWI Electronic Data Coverage
DETROIT	YES - refer to the Overview Map and Detail Map

HYDROGEOLOGIC INFORMATION

Hydrogeologic information obtained by installation of wells on a specific site can often be an indicator of groundwater flow direction in the immediate area. Such hydrogeologic information can be used to assist the environmental professional in forming an opinion about the impact of nearby contaminated properties or, should contamination exist on the target property, what downgradient sites might be impacted.

Site-Specific Hydrogeological Data*:

Search Radius: 1.25 miles
Status: Not found

AQUIFLOW®

Search Radius: 1.000 Mile.

EDR has developed the AQUIFLOW Information System to provide data on the general direction of groundwater flow at specific points. EDR has reviewed reports submitted by environmental professionals to regulatory authorities at select sites and has extracted the date of the report, groundwater flow direction as determined hydrogeologically, and the depth to water table.

MAP ID	LOCATION FROM TP	GENERAL DIRECTION GROUNDWATER FLOW
1	1/2 - 1 Mile SE	Not Reported
2	1/2 - 1 Mile South	Not Reported
3	1/2 - 1 Mile SE	NW

For additional site information, refer to Physical Setting Source Map Findings.

* ©1996 Site−specific hydrogeological data gathered by CERCLIS Alerts, Inc., Bainbridge Island, WA. All rights reserved. All of the information and opinions presented are those of the cited EPA report(s), which were completed under a Comprehensive Environmental Response Compensation and Liability Information System (CERCLIS) investigation.

GEOCHECK® - PHYSICAL SETTING SOURCE SUMMARY

GROUNDWATER FLOW VELOCITY INFORMATION

Groundwater flow velocity information for a particular site is best determined by a qualified environmental professional using site specific geologic and soil strata data. If such data are not reasonably ascertainable, it may be necessary to rely on other sources of information, including geologic age identification, rock stratigraphic unit and soil characteristics data collected on nearby properties and regional soil information. In general, contaminant plumes move more quickly through sandy-gravelly types of soils than silty-clayey types of soils.

GEOLOGIC INFORMATION IN GENERAL AREA OF TARGET PROPERTY

Geologic information can be used by the environmental professional in forming an opinion about the relative speed at which contaminant migration may be occurring.

ROCK STRATIGRAPHIC UNIT

Era:	Paleozoic
System:	Devonian
Series:	Middle Devonian
Code:	D2 *(decoded above as Era, System & Series)*

GEOLOGIC AGE IDENTIFICATION

Category: Stratified Sequence

Geologic Age and Rock Stratigraphic Unit Source: P.G. Schruben, R.E. Arndt and W.J. Bawiec, Geology of the Conterminous U.S. at 1:2,500,000 Scale - a digital representation of the 1974 P.B. King and H.M. Beikman Map, USGS Digital Data Series DDS - 11 (1994).

DOMINANT SOIL COMPOSITION IN GENERAL AREA OF TARGET PROPERTY

The U.S. Department of Agriculture's (USDA) Soil Conservation Service (SCS) leads the National Cooperative Soil Survey (NCSS) and is responsible for collecting, storing, maintaining and distributing soil survey information for privately owned lands in the United States. A soil map in a soil survey is a representation of soil patterns in a landscape. Soil maps for STATSGO are compiled by generalizing more detailed (SSURGO) soil survey maps. The following information is based on Soil Conservation Service STATSGO data.

Soil Component Name:	URBANLAND
Soil Surface Texture:	variable
Hydrologic Group:	Not reported
Soil Drainage Class:	Not reported

Hydric Status: Soil does not meet the requirements for a hydric soil.

Corrosion Potential - Uncoated Steel:	Not Reported
Depth to Bedrock Min:	> 0 inches
Depth to Bedrock Max:	> 0 inches

GEOCHECK® - PHYSICAL SETTING SOURCE SUMMARY

Soil Layer Information							
	Boundary			Classification			
Layer	Upper	Lower	Soil Texture Class	AASHTO Group	Unified Soil	Permeability Rate (in/hr)	Soil Reaction (pH)
1	0 inches	60 inches	variable	Not reported	Not reported	Max: 0.00 Min: 0.00	Max: 0.00 Min: 0.00

OTHER SOIL TYPES IN AREA

Based on Soil Conservation Service STATSGO data, the following additional subordinant soil types may appear within the general area of target property.

Soil Surface Textures: clay loam
loamy fine sand
loamy sand

Surficial Soil Types: clay loam
loamy fine sand
loamy sand

Shallow Soil Types: sand
silty clay

Deeper Soil Types: silt loam
sand
clay loam
silty clay

LOCAL / REGIONAL WATER AGENCY RECORDS

EDR Local/Regional Water Agency records provide water well information to assist the environmental professional in assessing sources that may impact ground water flow direction, and in forming an opinion about the impact of contaminant migration on nearby drinking water wells.

WELL SEARCH DISTANCE INFORMATION

DATABASE	SEARCH DISTANCE (miles)
Federal USGS	1.000
Federal FRDS PWS	Nearest PWS within 0.001 miles
State Database	1.000

FEDERAL USGS WELL INFORMATION

MAP ID	WELL ID	LOCATION FROM TP

GEOCHECK® - PHYSICAL SETTING SOURCE SUMMARY

FEDERAL USGS WELL INFORMATION

MAP ID	WELL ID	LOCATION FROM TP
No Wells Found		

FEDERAL FRDS PUBLIC WATER SUPPLY SYSTEM INFORMATION

MAP ID	WELL ID	LOCATION FROM TP
No PWS System Found		

Note: PWS System location is not always the same as well location.

STATE DATABASE WELL INFORMATION

MAP ID	WELL ID	LOCATION FROM TP
No Wells Found		

PHYSICAL SETTING SOURCE MAP - 4715448.2s

County Boundary
Major Roads
Contour Lines
Airports
Earthquake epicenter, Richter 5 or greater
Water Wells
Public Water Supply Wells
Cluster of Multiple Icons

Groundwater Flow Direction
Indeterminate Groundwater Flow at Location
Groundwater Flow Varies at Location
Closest Hydrogeological Data
Oil, gas or related wells

SITE NAME: Mercier Property ADDRESS: 467 Henry Street Detroit MI 48201 LAT/LONG: 42.33832 / 83.058023	CLIENT: NTH Consultants Ltd. CONTACT: Cliff Andrews INQUIRY #: 4715448.2s DATE: August 31, 2016 11:17 am

Copyright © 2016 EDR, Inc. © 2015 TomTom Rel. 2015.

GEOCHECK® - PHYSICAL SETTING SOURCE MAP FINDINGS

Map ID Direction Distance Elevation			Database	EDR ID Number
1 **SE** **1/2 - 1 Mile** **Lower**	Site ID: Groundwater Flow: Shallowest Water Table Depth: Deepest Water Table Depth: Average Water Table Depth: Date:	826272 Not Reported 8 9 Not Reported 10/1996	**AQUIFLOW**	**35006**
2 **South** **1/2 - 1 Mile** **Lower**	Site ID: Groundwater Flow: Shallowest Water Table Depth: Deepest Water Table Depth: Average Water Table Depth: Date:	826654 Not Reported Not Reported Not Reported 3 04/03/1995	**AQUIFLOW**	**34919**
3 **SE** **1/2 - 1 Mile** **Lower**	Site ID: Groundwater Flow: Shallowest Water Table Depth: Deepest Water Table Depth: Average Water Table Depth: Date:	820638 NW .5 11 Not Reported 03/1996	**AQUIFLOW**	**35395**

GEOCHECK® - PHYSICAL SETTING SOURCE MAP FINDINGS
RADON

AREA RADON INFORMATION

State Database: MI Radon

Radon Test Results

Zipcode	Test Date	LT Sign	Result
48201	11/29/2006	<	0.3
48201	4/30/1994	<	0.3
48201	3/17/2006		0.8
48201	9/26/2000		0.8

Federal EPA Radon Zone for WAYNE County: 3

Note: Zone 1 indoor average level > 4 pCi/L.
: Zone 2 indoor average level >= 2 pCi/L and <= 4 pCi/L.
: Zone 3 indoor average level < 2 pCi/L.

Federal Area Radon Information for WAYNE COUNTY, MI

Number of sites tested: 159

Area	Average Activity	% <4 pCi/L	% 4-20 pCi/L	% >20 pCi/L
Living Area - 1st Floor	0.853 pCi/L	100%	0%	0%
Living Area - 2nd Floor	Not Reported	Not Reported	Not Reported	Not Reported
Basement	1.398 pCi/L	97%	3%	0%

PHYSICAL SETTING SOURCE RECORDS SEARCHED

TOPOGRAPHIC INFORMATION

USGS 7.5' Digital Elevation Model (DEM)
Source: United States Geologic Survey
EDR acquired the USGS 7.5' Digital Elevation Model in 2002 and updated it in 2006. The 7.5 minute DEM corresponds to the USGS 1:24,000- and 1:25,000-scale topographic quadrangle maps. The DEM provides elevation data with consistent elevation units and projection.

Current USGS 7.5 Minute Topographic Map
Source: U.S. Geological Survey

HYDROLOGIC INFORMATION

Flood Zone Data: This data, available in select counties across the country, was obtained by EDR in 2003 & 2011 from the Federal Emergency Management Agency (FEMA). Data depicts 100-year and 500-year flood zones as defined by FEMA.

NWI: National Wetlands Inventory. This data, available in select counties across the country, was obtained by EDR in 2002, 2005 and 2010 from the U.S. Fish and Wildlife Service.

State Wetlands Data: Wetlands Inventory
Source: Department of Natural Resources
Telephone: 517-241-2254

HYDROGEOLOGIC INFORMATION

AQUIFLOW[R] Information System
Source: EDR proprietary database of groundwater flow information
EDR has developed the AQUIFLOW Information System (AIS) to provide data on the general direction of groundwater flow at specific points. EDR has reviewed reports submitted to regulatory authorities at select sites and has extracted the date of the report, hydrogeologically determined groundwater flow direction and depth to water table information.

GEOLOGIC INFORMATION

Geologic Age and Rock Stratigraphic Unit
Source: P.G. Schruben, R.E. Arndt and W.J. Bawiec, Geology of the Conterminous U.S. at 1:2,500,000 Scale - A digital representation of the 1974 P.B. King and H.M. Beikman Map, USGS Digital Data Series DDS - 11 (1994).

STATSGO: State Soil Geographic Database
Source: Department of Agriculture, Natural Resources Conservation Service (NRCS)
The U.S. Department of Agriculture's (USDA) Natural Resources Conservation Service (NRCS) leads the national Conservation Soil Survey (NCSS) and is responsible for collecting, storing, maintaining and distributing soil survey information for privately owned lands in the United States. A soil map in a soil survey is a representation of soil patterns in a landscape. Soil maps for STATSGO are compiled by generalizing more detailed (SSURGO) soil survey maps.

SSURGO: Soil Survey Geographic Database
Source: Department of Agriculture, Natural Resources Conservation Service (NRCS)
Telephone: 800-672-5559
SSURGO is the most detailed level of mapping done by the Natural Resources Conservation Service, mapping scales generally range from 1:12,000 to 1:63,360. Field mapping methods using national standards are used to construct the soil maps in the Soil Survey Geographic (SSURGO) database. SSURGO digitizing duplicates the original soil survey maps. This level of mapping is designed for use by landowners, townships and county natural resource planning and management.

PHYSICAL SETTING SOURCE RECORDS SEARCHED

LOCAL / REGIONAL WATER AGENCY RECORDS

FEDERAL WATER WELLS

PWS: Public Water Systems
Source: EPA/Office of Drinking Water
Telephone: 202-564-3750
Public Water System data from the Federal Reporting Data System. A PWS is any water system which provides water to at least 25 people for at least 60 days annually. PWSs provide water from wells, rivers and other sources.

PWS ENF: Public Water Systems Violation and Enforcement Data
Source: EPA/Office of Drinking Water
Telephone: 202-564-3750
Violation and Enforcement data for Public Water Systems from the Safe Drinking Water Information System (SDWIS) after August 1995. Prior to August 1995, the data came from the Federal Reporting Data System (FRDS).

USGS Water Wells: USGS National Water Inventory System (NWIS)
This database contains descriptive information on sites where the USGS collects or has collected data on surface water and/or groundwater. The groundwater data includes information on wells, springs, and other sources of groundwater.

STATE RECORDS

Water Well Data
Source: Department of Environmental Quality
Telephone: 517-335-9218
The data in this file was obtained from Wellogic, the Michigan Department of Environmental Quality Statewide Groundwater Database (SGWD). Wellogic contains approximately 425,000 water well records found within the State of Michigan, and although it represents the best available data, it cannot be considered a complete database of all the wells or well records in existence.

OTHER STATE DATABASE INFORMATION

Michigan Oil and Gas Wells
Source: Department of Environmental Quality
Telephone: 517-241-1528
Locations of oil and gas wells are compiled from permit records on file at the Geological Survey Division (GSD), Michigan Department of Natural Resources.

RADON

State Database: MI Radon
Source: Department of Environmental Quality
Telephone: 517-335-9551
Radon Test Results

Michigan Radon Test Results
Source: Department of Environmental Quality
Telephone: 517-335-8037
These results are from test kits distributed by the local health departments and used by Michigan residents. There is no way of knowing whether the devices were used properly, whether there are duplicates (or repeat verification) test (i.e., more than one sample per home), etc.

Area Radon Information
Source: USGS
Telephone: 703-356-4020
The National Radon Database has been developed by the U.S. Environmental Protection Agency (USEPA) and is a compilation of the EPA/State Residential Radon Survey and the National Residential Radon Survey. The study covers the years 1986 - 1992. Where necessary data has been supplemented by information collected at private sources such as universities and research institutions.

PHYSICAL SETTING SOURCE RECORDS SEARCHED

EPA Radon Zones
Source: EPA
Telephone: 703-356-4020
Sections 307 & 309 of IRAA directed EPA to list and identify areas of U.S. with the potential for elevated indoor radon levels.

OTHER

Airport Landing Facilities: Private and public use landing facilities
Source: Federal Aviation Administration, 800-457-6656

Epicenters: World earthquake epicenters, Richter 5 or greater
Source: Department of Commerce, National Oceanic and Atmospheric Administration

Earthquake Fault Lines: The fault lines displayed on EDR's Topographic map are digitized quaternary faultlines, prepared in 1975 by the United State Geological Survey

STREET AND ADDRESS INFORMATION

© 2015 TomTom North America, Inc. All rights reserved. This material is proprietary and the subject of copyright protection and other intellectual property rights owned by or licensed to Tele Atlas North America, Inc. The use of this material is subject to the terms of a license agreement. You will be held liable for any unauthorized copying or disclosure of this material.

APPENDIX E

SANBORN MAPS

Mercier Property

467 Henry Street

Detroit, MI 48201

Inquiry Number: 4715448.3

August 31, 2016

Certified Sanborn® Map Report

6 Armstrong Road, 4th floor
Shelton, CT 06484
Toll Free: 800.352.0050
www.edrnet.com

Certified Sanborn® Map Report

08/31/16

Site Name:	Client Name:
Mercier Property	NTH Consultants Ltd.
467 Henry Street	41780 6 Mile Road
Detroit, MI 48201	Northville, MI 48168
EDR Inquiry # 4715448.3	Contact: Cliff Andrews

The Sanborn Library has been searched by EDR and maps covering the target property location as provided by NTH Consultants Ltd. were identified for the years listed below. The Sanborn Library is the largest, most complete collection of fire insurance maps. The collection includes maps from Sanborn, Bromley, Perris & Browne, Hopkins, Barlow, and others. Only Environmental Data Resources Inc. (EDR) is authorized to grant rights for commercial reproduction of maps by the Sanborn Library LLC, the copyright holder for the collection. Results can be authenticated by visiting www.edrnet.com/sanborn.

The Sanborn Library is continually enhanced with newly identified map archives. This report accesses all maps in the collection as of the day this report was generated.

Certified Sanborn Results:

Certification # FDE9-4DE3-9F37

PO # 62-120941-48

Project 62-120941-48

Maps Provided:

1996	1921
1991	1919
1988	1897
1977	1884
1961	
1957	
1953	
1950	

Sanborn® Library search results

Certification #: FDE9-4DE3-9F37

The Sanborn Library includes more than 1.2 million fire insurance maps from Sanborn, Bromley, Perris & Browne, Hopkins, Barlow and others which track historical property usage in approximately 12,000 American cities and towns. Collections searched:

- ✔ Library of Congress
- ✔ University Publications of America
- ✔ EDR Private Collection

The Sanborn Library LLC Since 1866™

Limited Permission To Make Copies

NTH Consultants Ltd. (the client) is permitted to make up to FIVE photocopies of this Sanborn Map transmittal and each fire insurance map accompanying this report solely for the limited use of its customer. No one other than the client is authorized to make copies. Upon request made directly to an EDR Account Executive, the client may be permitted to make a limited number of additional photocopies. This permission is conditioned upon compliance by the client, its customer and their agents with EDR's copyright policy; a copy of which is available upon request.

Disclaimer - Copyright and Trademark Notice

This Report contains certain information obtained from a variety of public and other sources reasonably available to Environmental Data Resources, Inc. It cannot be concluded from this Report that coverage information for the target and surrounding properties does not exist from other sources. NO WARRANTY EXPRESSED OR IMPLIED, IS MADE WHATSOEVER IN CONNECTION WITH THIS REPORT. ENVIRONMENTAL DATA RESOURCES, INC. SPECIFICALLY DISCLAIMS THE MAKING OF ANY SUCH WARRANTIES, INCLUDING WITHOUT LIMITATION, MERCHANTABILITY OR FITNESS FOR A PARTICULAR USE OR PURPOSE. ALL RISK IS ASSUMED BY THE USER. IN NO EVENT SHALL ENVIRONMENTAL DATA RESOURCES, INC. BE LIABLE TO ANYONE, WHETHER ARISING OUT OF ERRORS OR OMISSIONS, NEGLIGENCE, ACCIDENT OR ANY OTHER CAUSE, FOR ANY LOSS OF DAMAGE, INCLUDING, WITHOUT LIMITATION, SPECIAL, INCIDENTAL, CONSEQUENTIAL, OR EXEMPLARY DAMAGES. ANY LIABILITY ON THE PART OF ENVIRONMENTAL DATA RESOURCES, INC. IS STRICTLY LIMITED TO A REFUND OF THE AMOUNT PAID FOR THIS REPORT. Purchaser accepts this Report "AS IS". Any analyses, estimates, ratings, environmental risk levels or risk codes provided in this Report are provided for illustrative purposes only, and are not intended to provide, nor should they be interpreted as providing any facts regarding, or prediction or forecast of, any environmental risk for any property. Only a Phase I Environmental Site Assessment performed by an environmental professional can provide information regarding the environmental risk for any property. Additionally, the information provided in this Report is not to be construed as legal advice.

Copyright 2016 by Environmental Data Resources, Inc. All rights reserved. Reproduction in any media or format, in whole or in part, of any report or map of Environmental Data Resources, Inc., or its affiliates, is prohibited without prior written permission.

□DR and its logos □including Sanborn and Sanborn Map□are tradema□s of □nvironmental Data Resources, Inc. or its affiliates. All other tradema□s used herein are the property of their respective o□ners.

Sanborn Sheet Key

This Certified Sanborn Map Report is based upon the following Sanborn Fire Insurance map sheets.

1996 Source Sheets

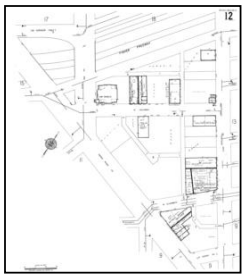

Volume 2, Sheet 12
1996



Volume 2, Sheet 17
1996

Volume 2, Sheet 18
1996

1991 Source Sheets

Volume Central Business District, Sheet 4
1991

Volume 2, Sheet 12
1991

Volume 2, Sheet 17
1991

Volume 2, Sheet 18
1991

Volume Central Business District, Sheet 4
1991

1988 Source Sheets

Volume 2, Sheet 12
1988

Volume 2, Sheet 17
1988

Volume 2, Sheet 18
1988

Sanborn Sheet Key

This Certified Sanborn Map Report is based upon the following Sanborn Fire Insurance map sheets.

1977 Source Sheets

Volume 2, Sheet 12
1977

Volume 2, Sheet 17
1977

Volume 2, Sheet 18
1977

1961 Source Sheets

Volume 2, Sheet 12
1961

Volume 2, Sheet 17
1961



Volume 2, Sheet 18
1961

1957 Source Sheets

Volume 2, Sheet 12
1957

Volume 2, Sheet 17
1957

Volume 2, Sheet 18
1957

1953 Source Sheets

Volume 2, Sheet 12
1953

Volume 2, Sheet 17
1953

Volume 2, Sheet 18
1953

Sanborn Sheet Key

This Certified Sanborn Map Report is based upon the following Sanborn Fire Insurance map sheets.

1950 Source Sheets

Volume 2, Sheet 12
1950

Volume 2, Sheet 18
1950

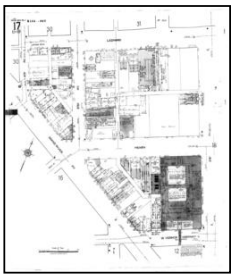

Volume 2, Sheet 17
1950

1921 Source Sheets

Volume 2, Sheet 12
1921

Volume 2, Sheet 17
1921

Volume 2, Sheet 18
1921

1919 Source Sheets

Volume 2, Sheet 5
1919

1897 Source Sheets

Volume 2, Sheet 5
1897

Sanborn Sheet Key

This Certified Sanborn Map Report is based upon the following Sanborn Fire Insurance map sheets.

1884 Source Sheets

Volume 1, Sheet 4
1884

Volume 1, Sheet 8
1884

Certified Sanborn® Map

1996

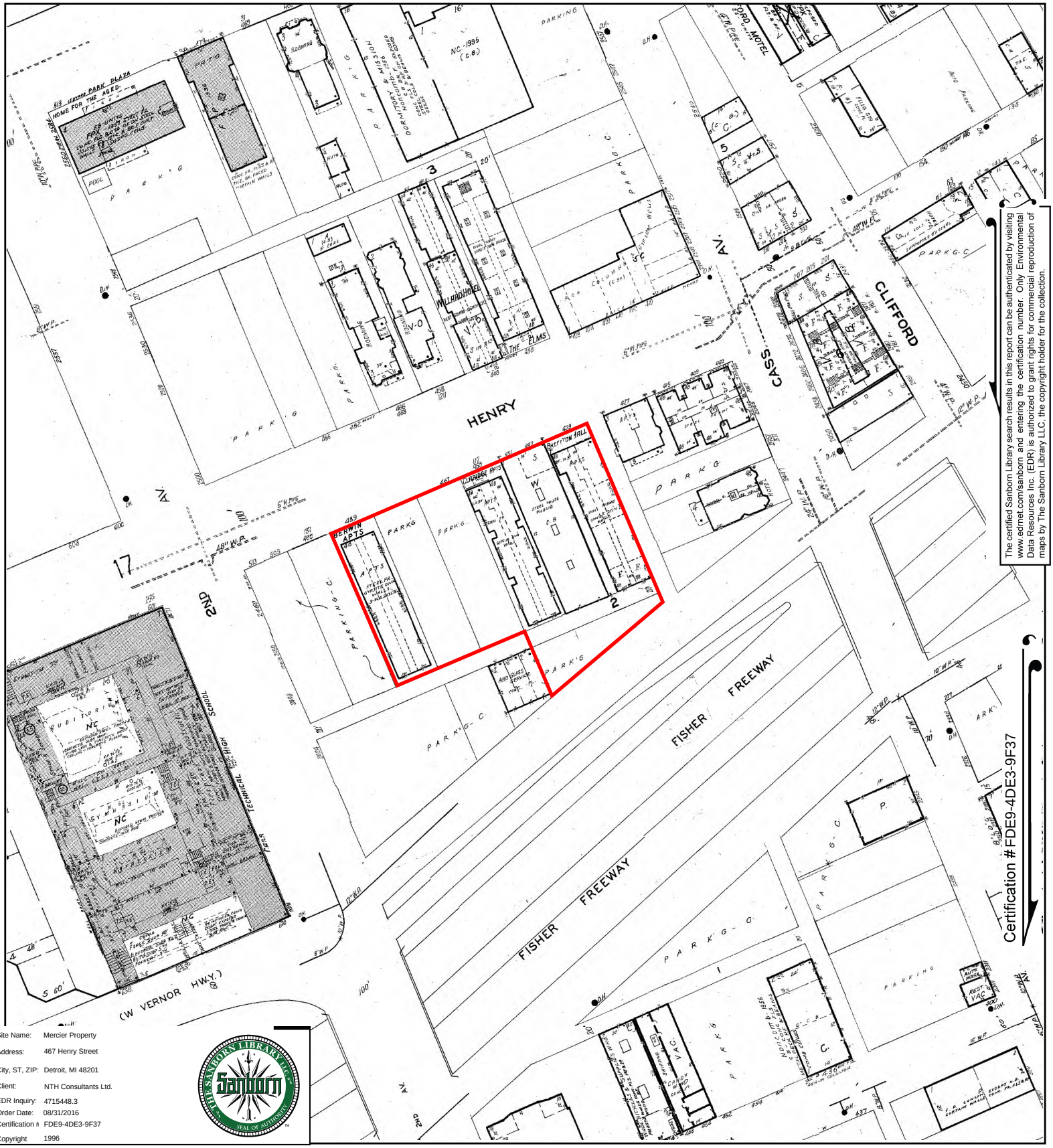

The certified Sanborn Library search results in this report can be authenticated by visiting www.edrnet.com/sanborn and entering the certification number. Only Environmental Data Resources Inc. (EDR) is authorized to grant rights for commercial reproduction of maps by The Sanborn Library LLC, the copyright holder for the collection.

Site Name:	Mercier Property
Address:	467 Henry Street
City, ST, ZIP:	Detroit, MI 48201
Client:	NTH Consultants Ltd.
EDR Inquiry:	4715448.3
Order Date:	08/31/2016
Certification #	FDE9-4DE3-9F37
Copyright	1996

This Certified Sanborn Map combines the following sheets.
Outlined areas indicate map sheets within the collection.

0 Feet 150 300 600

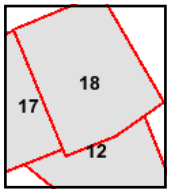

Volume 2, Sheet 18
Volume 2, Sheet 17
Volume 2, Sheet 12

N

Certified Sanborn® Map

1991

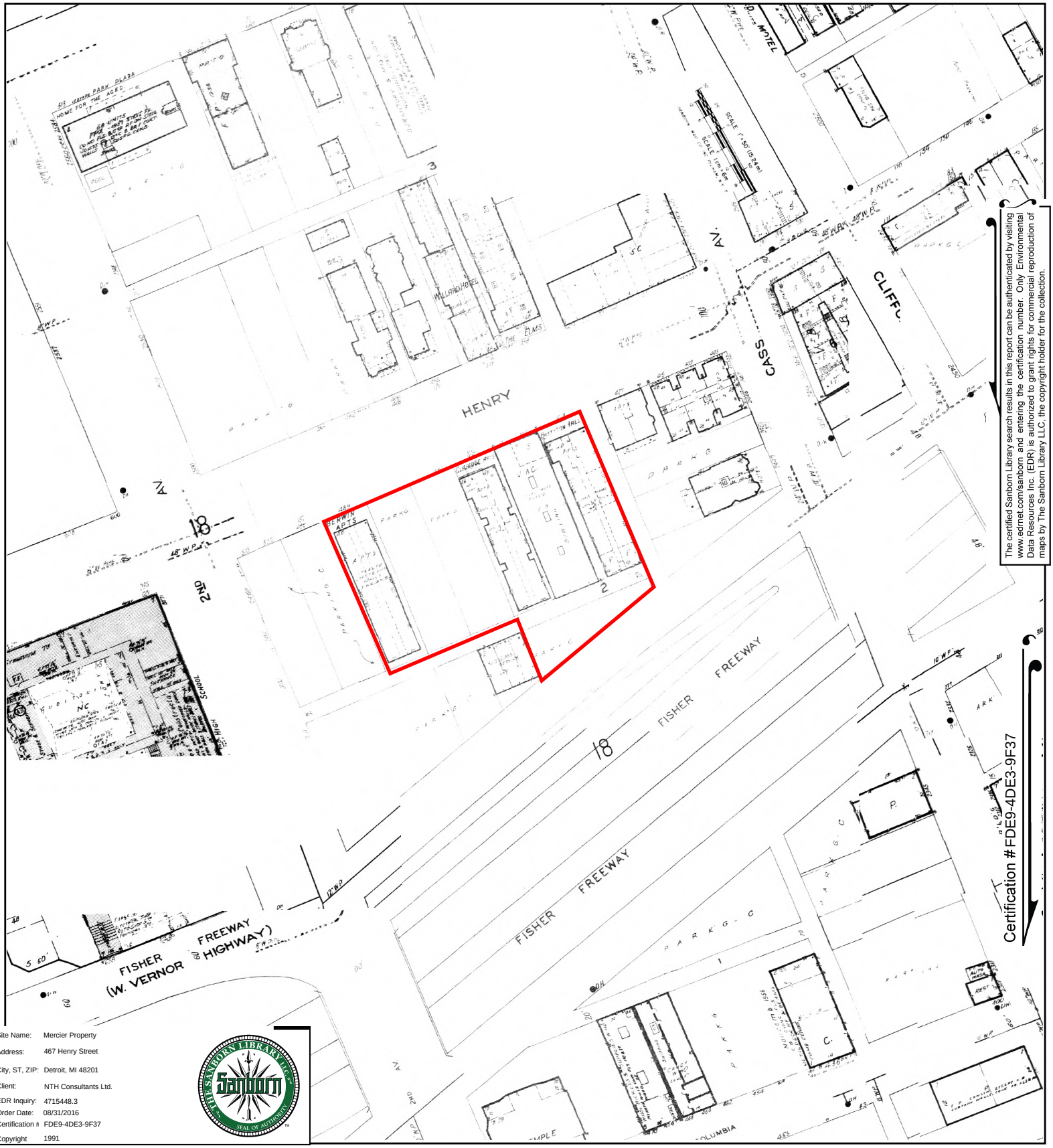

The certified Sanborn Library search results in this report can be authenticated by visiting www.edrnet.com/sanborn and entering the certification number. Only Environmental Data Resources Inc. (EDR) is authorized to grant rights for commercial reproduction of maps by The Sanborn Library LLC, the copyright holder for the collection.

Site Name:	Mercier Property
Address:	467 Henry Street
City, ST, ZIP:	Detroit, MI 48201
Client:	NTH Consultants Ltd.
EDR Inquiry:	4715448.3
Order Date:	08/31/2016
Certification #	FDE9-4DE3-9F37
Copyright	1991

This Certified Sanborn Map combines the following sheets.
Outlined areas indicate map sheets within the collection.

0 Feet 150 300 600

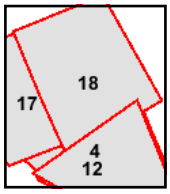

Volume Central Business District, Sheet 4
Volume 2, Sheet 18
Volume 2, Sheet 17
Volume 2, Sheet 12
Volume Central Business District, Sheet 4

N

Certified Sanborn® Map

1988

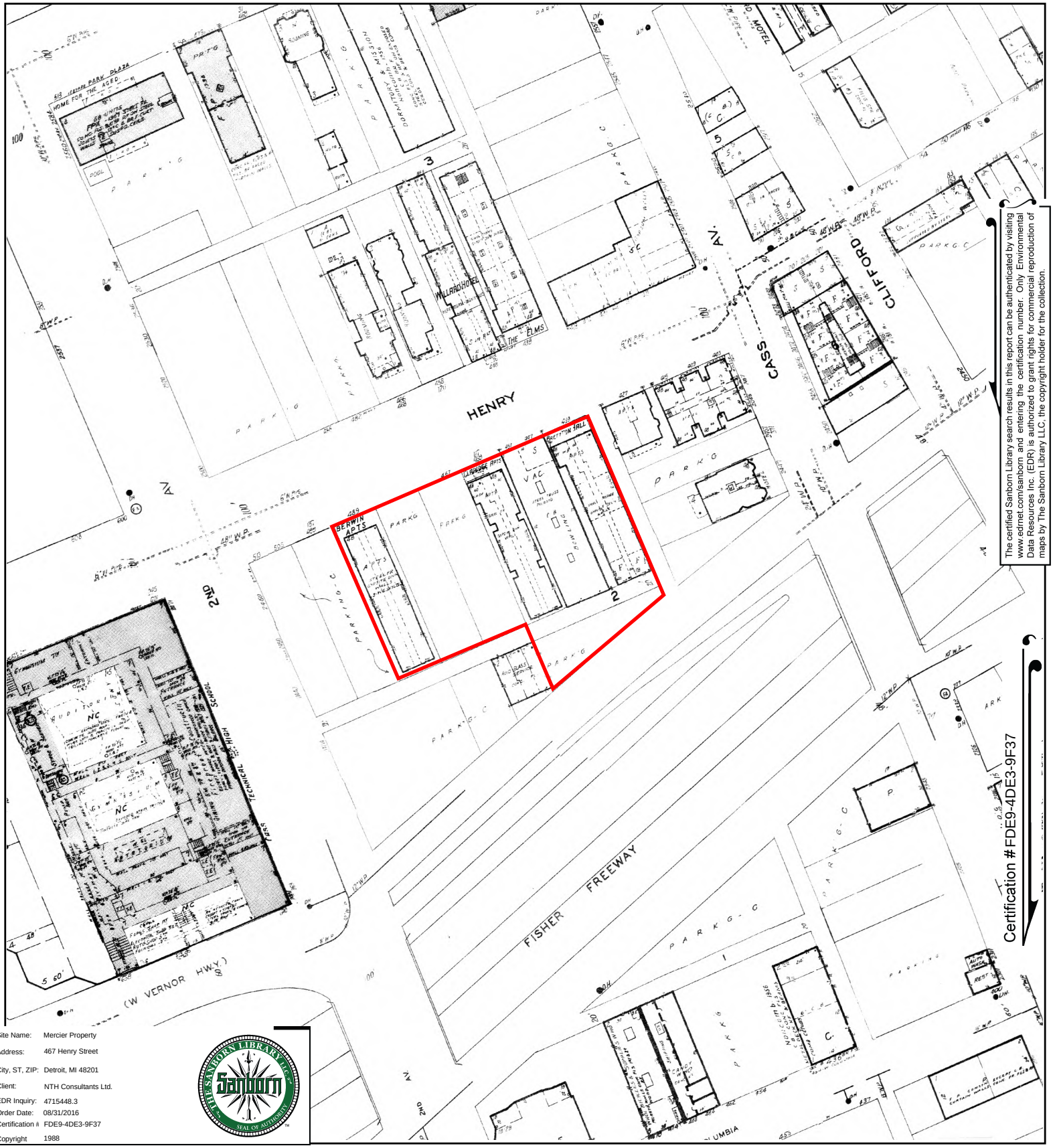

The certified Sanborn Library search results in this report can be authenticated by visiting www.edrnet.com/sanborn and entering the certification number. Only Environmental Data Resources Inc. (EDR) is authorized to grant rights for commercial reproduction of maps by The Sanborn Library LLC, the copyright holder for the collection.

Site Name:	Mercier Property
Address:	467 Henry Street
City, ST, ZIP:	Detroit, MI 48201
Client:	NTH Consultants Ltd.
EDR Inquiry:	4715448.3
Order Date:	08/31/2016
Certification #	FDE9-4DE3-9F37
Copyright	1988

This Certified Sanborn Map combines the following sheets.
Outlined areas indicate map sheets within the collection.

0 Feet 150 300 600

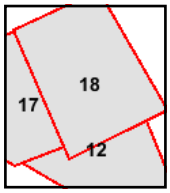

Volume 2, Sheet 18
Volume 2, Sheet 17
Volume 2, Sheet 12

N

Certified Sanborn® Map

1977

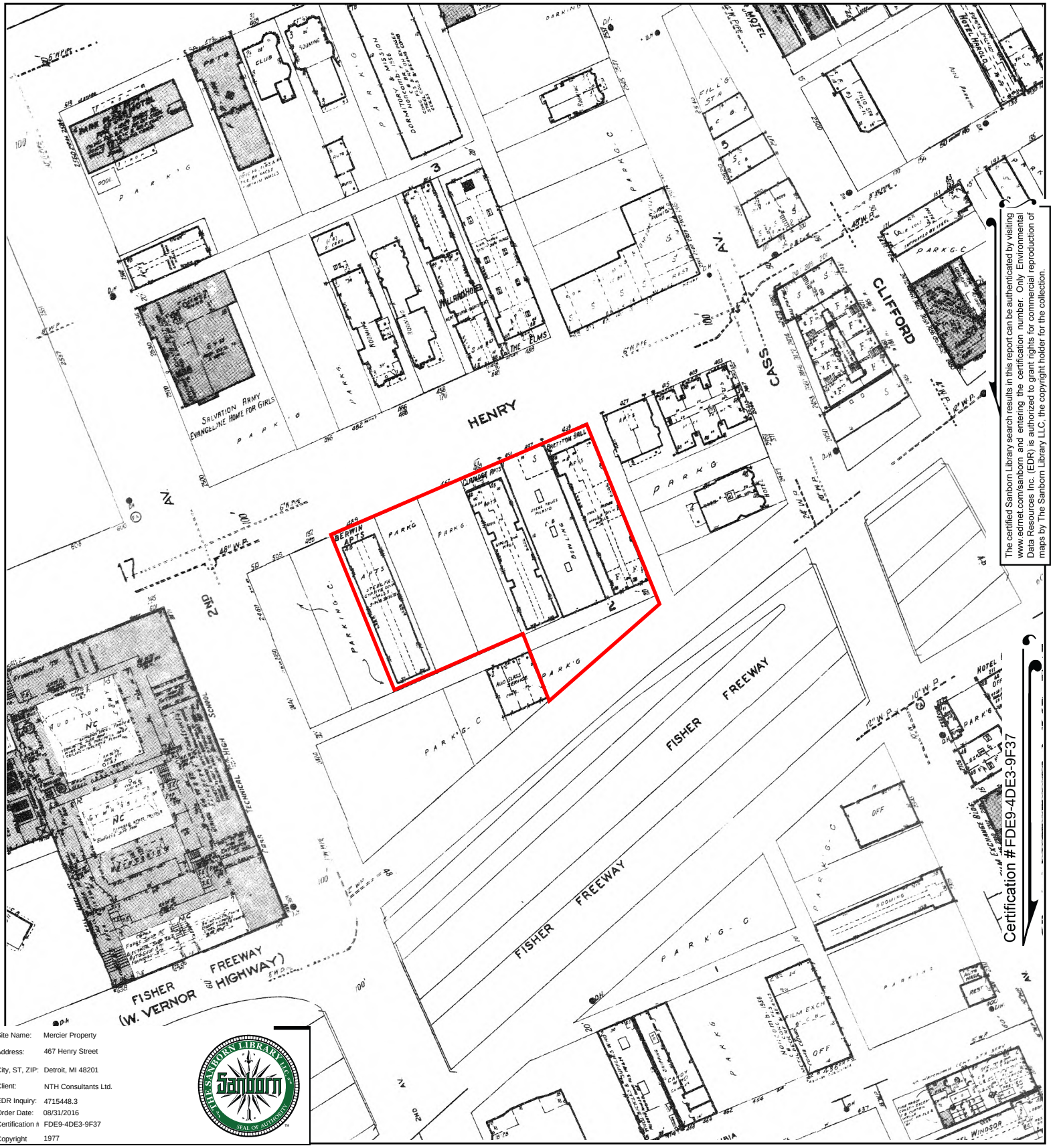

The certified Sanborn Library search results in this report can be authenticated by visiting www.edrnet.com/sanborn and entering the certification number. Only Environmental Data Resources Inc. (EDR) is authorized to grant rights for commercial reproduction of maps by The Sanborn Library LLC, the copyright holder for the collection.

Site Name:	Mercier Property
Address:	467 Henry Street
City, ST, ZIP:	Detroit, MI 48201
Client:	NTH Consultants Ltd.
EDR Inquiry:	4715448.3
Order Date:	08/31/2016
Certification #	FDE9-4DE3-9F37
Copyright	1977

This Certified Sanborn Map combines the following sheets.
Outlined areas indicate map sheets within the collection.

0 Feet 150 300 600

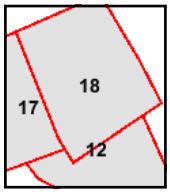

Volume 2, Sheet 18
Volume 2, Sheet 17
Volume 2, Sheet 12

N

Certified Sanborn® Map

1961

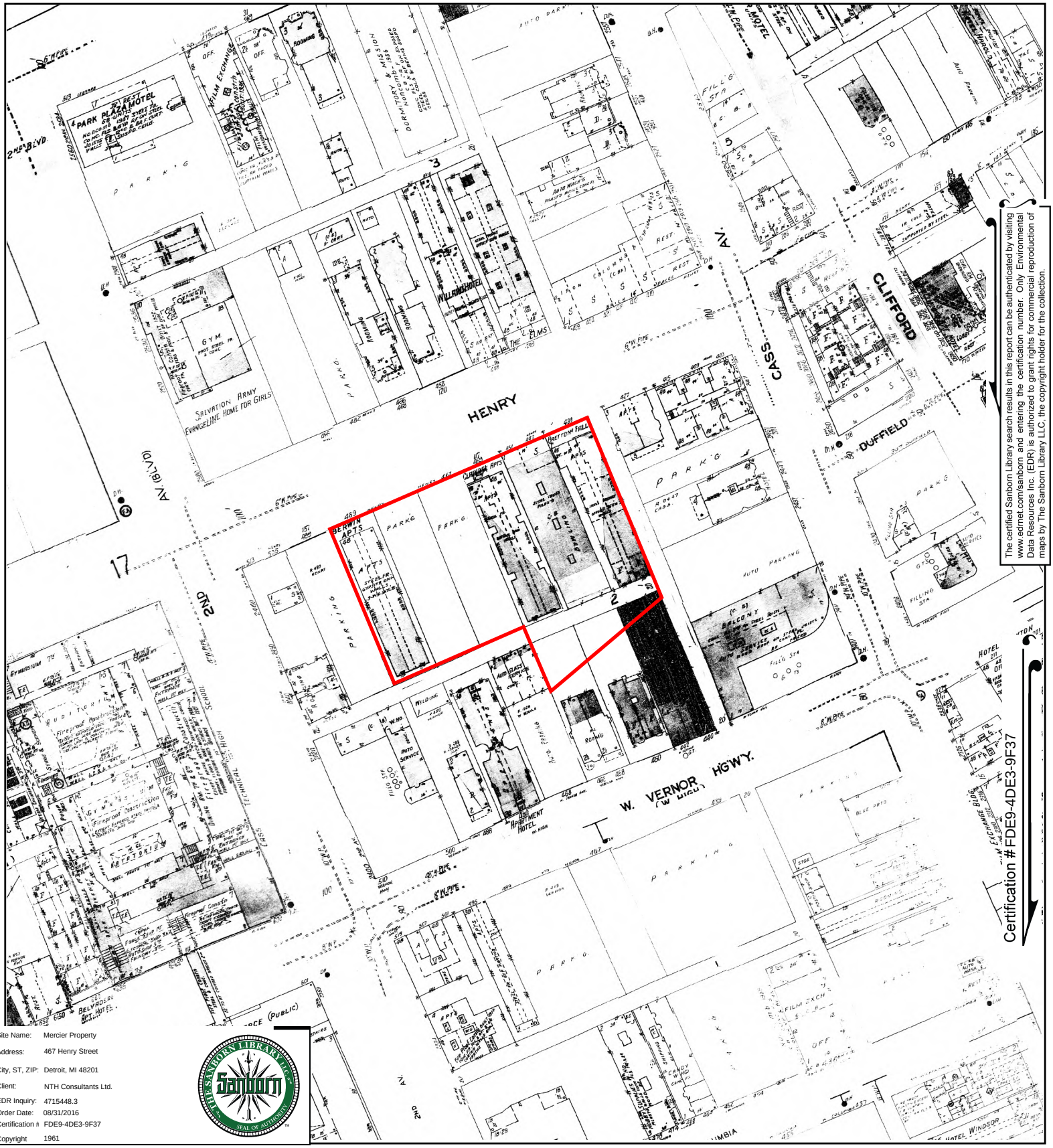

The certified Sanborn Library search results in this report can be authenticated by visiting www.edrnet.com/sanborn and entering the certification number. Only Environmental Data Resources Inc. (EDR) is authorized to grant rights for commercial reproduction of maps by The Sanborn Library LLC, the copyright holder for the collection.

Site Name:	Mercier Property
Address:	467 Henry Street
City, ST, ZIP:	Detroit, MI 48201
Client:	NTH Consultants Ltd.
EDR Inquiry:	4715448.3
Order Date:	08/31/2016
Certification #	FDE9-4DE3-9F37
Copyright	1961

This Certified Sanborn Map combines the following sheets.
Outlined areas indicate map sheets within the collection.

0 Feet 150 300 600

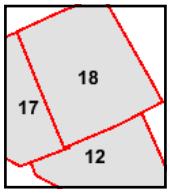

Volume 2, Sheet 18
Volume 2, Sheet 17
Volume 2, Sheet 12

N

Certified Sanborn® Map

1957

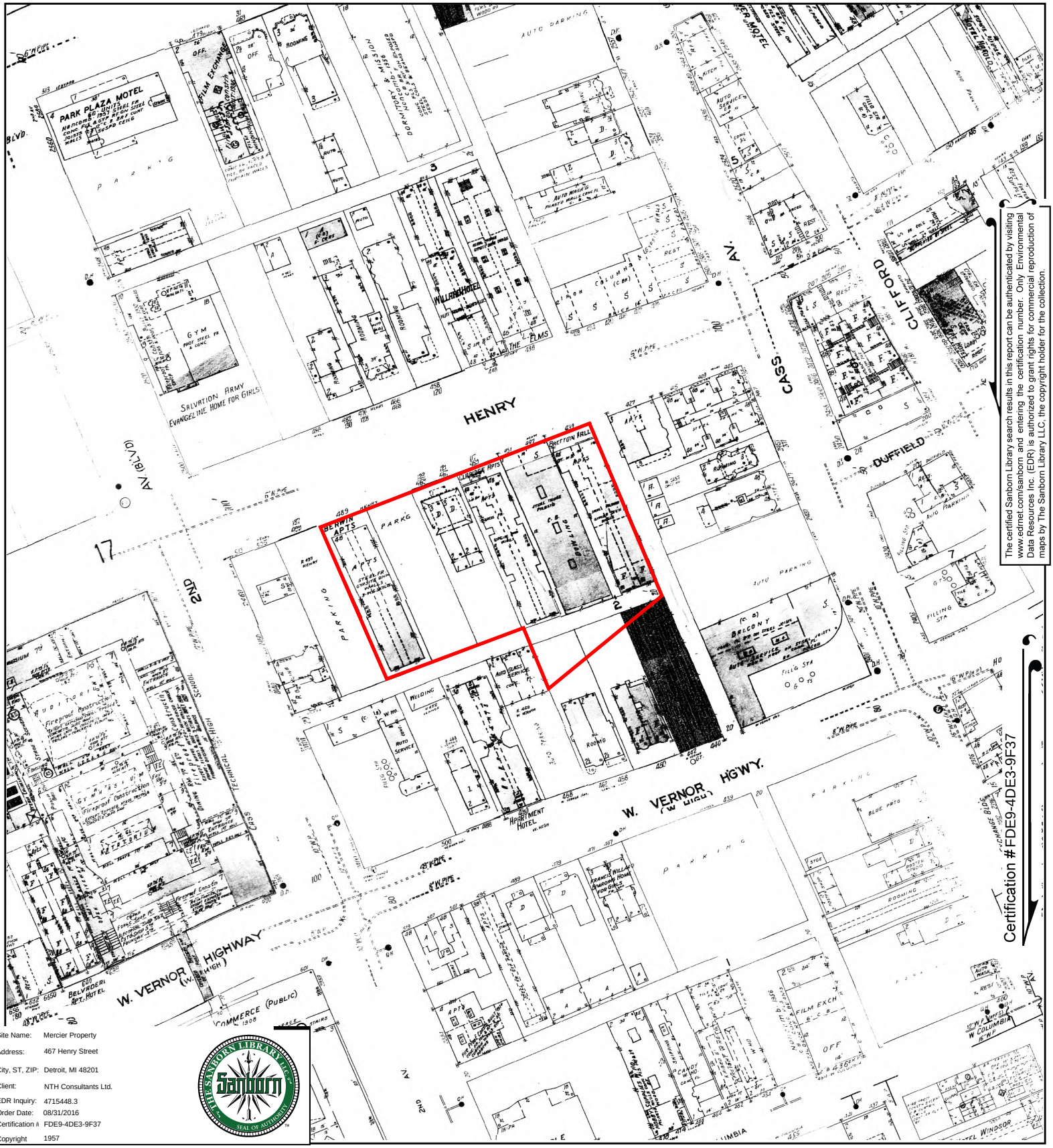

The certified Sanborn Library search results in this report can be authenticated by visiting www.edrnet.com/sanborn and entering the certification number. Only Environmental Data Resources Inc. (EDR) is authorized to grant rights for commercial reproduction of maps by The Sanborn Library LLC, the copyright holder for the collection.

Site Name:	Mercier Property
Address:	467 Henry Street
City, ST, ZIP:	Detroit, MI 48201
Client:	NTH Consultants Ltd.
EDR Inquiry:	4715448.3
Order Date:	08/31/2016
Certification #	FDE9-4DE3-9F37
Copyright	1957

This Certified Sanborn Map combines the following sheets.
Outlined areas indicate map sheets within the collection.

0 Feet 150 300 600

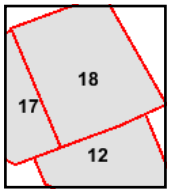

Volume 2, Sheet 18
Volume 2, Sheet 17
Volume 2, Sheet 12

N

Certified Sanborn® Map

1953

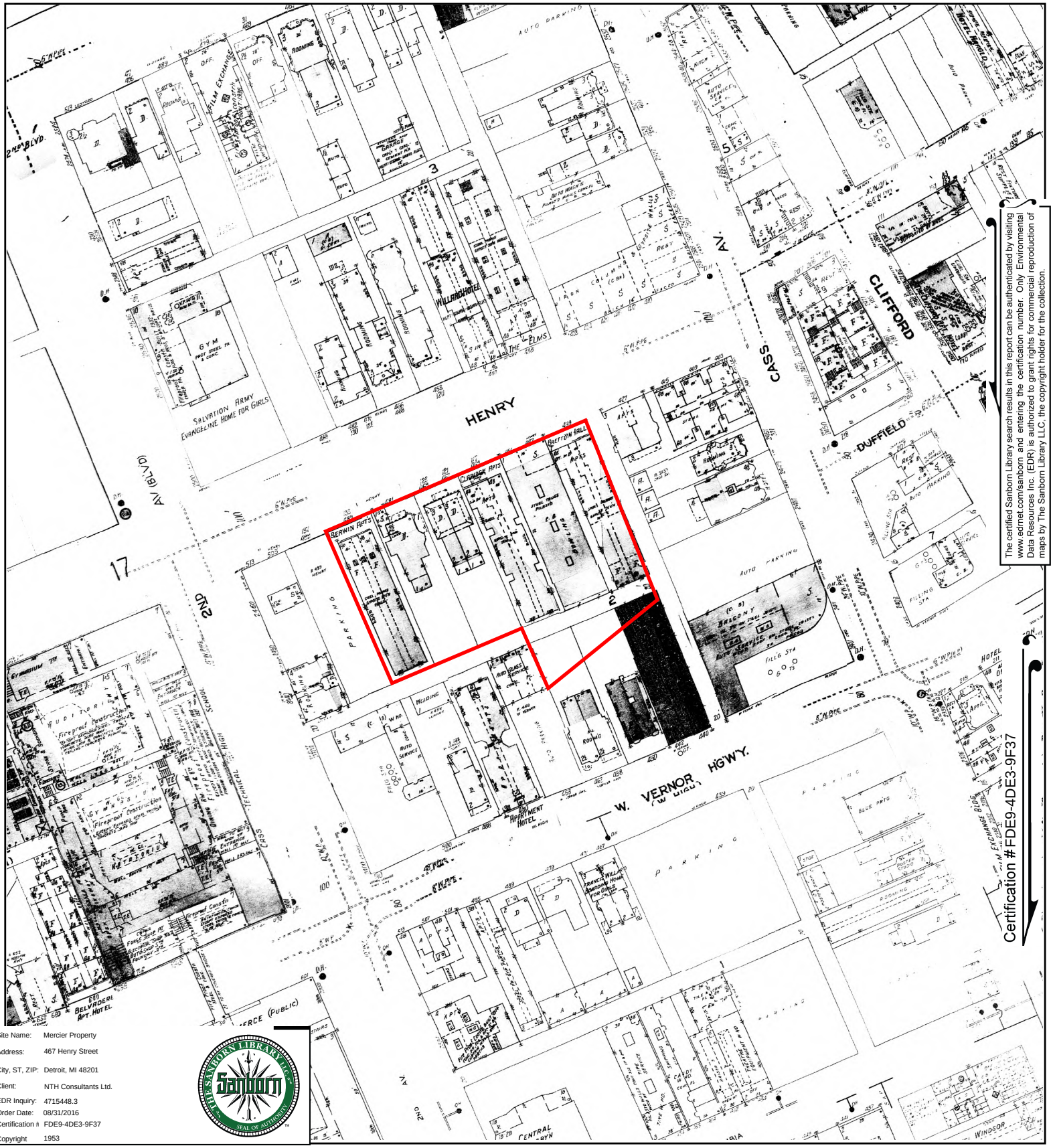

The certified Sanborn Library search results in this report can be authenticated by visiting www.edrnet.com/sanborn and entering the certification number. Only Environmental Data Resources Inc. (EDR) is authorized to grant rights for commercial reproduction of maps by The Sanborn Library LLC, the copyright holder for the collection.

Site Name:	Mercier Property
Address:	467 Henry Street
City, ST, ZIP:	Detroit, MI 48201
Client:	NTH Consultants Ltd.
EDR Inquiry:	4715448.3
Order Date:	08/31/2016
Certification #	FDE9-4DE3-9F37
Copyright	1953

This Certified Sanborn Map combines the following sheets.
Outlined areas indicate map sheets within the collection.

0 Feet 150 300 600

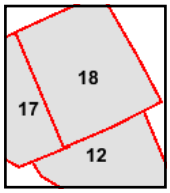

Volume 2, Sheet 18
Volume 2, Sheet 17
Volume 2, Sheet 12

N

Certified Sanborn® Map

1950

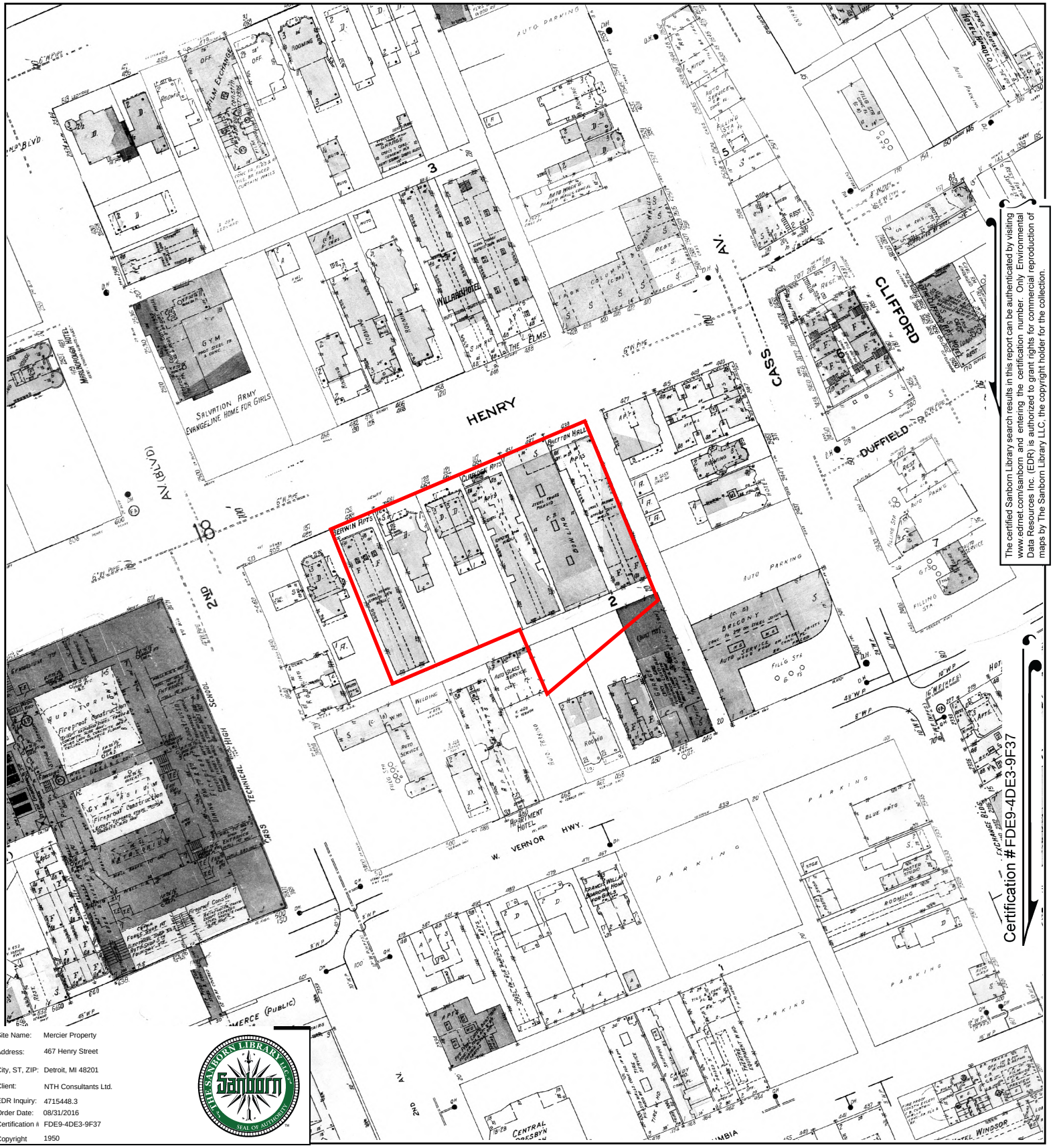

The certified Sanborn Library search results in this report can be authenticated by visiting www.edrnet.com/sanborn and entering the certification number. Only Environmental Data Resources Inc. (EDR) is authorized to grant rights for commercial reproduction of maps by The Sanborn Library LLC, the copyright holder for the collection.

Site Name:	Mercier Property
Address:	467 Henry Street
City, ST, ZIP:	Detroit, MI 48201
Client:	NTH Consultants Ltd.
EDR Inquiry:	4715448.3
Order Date:	08/31/2016
Certification #	FDE9-4DE3-9F37
Copyright	1950

This Certified Sanborn Map combines the following sheets.
Outlined areas indicate map sheets within the collection.

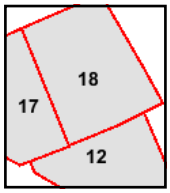

Volume 2, Sheet 17
Volume 2, Sheet 18
Volume 2, Sheet 12

0 Feet 150 300 600

N

Certified Sanborn® Map

1921

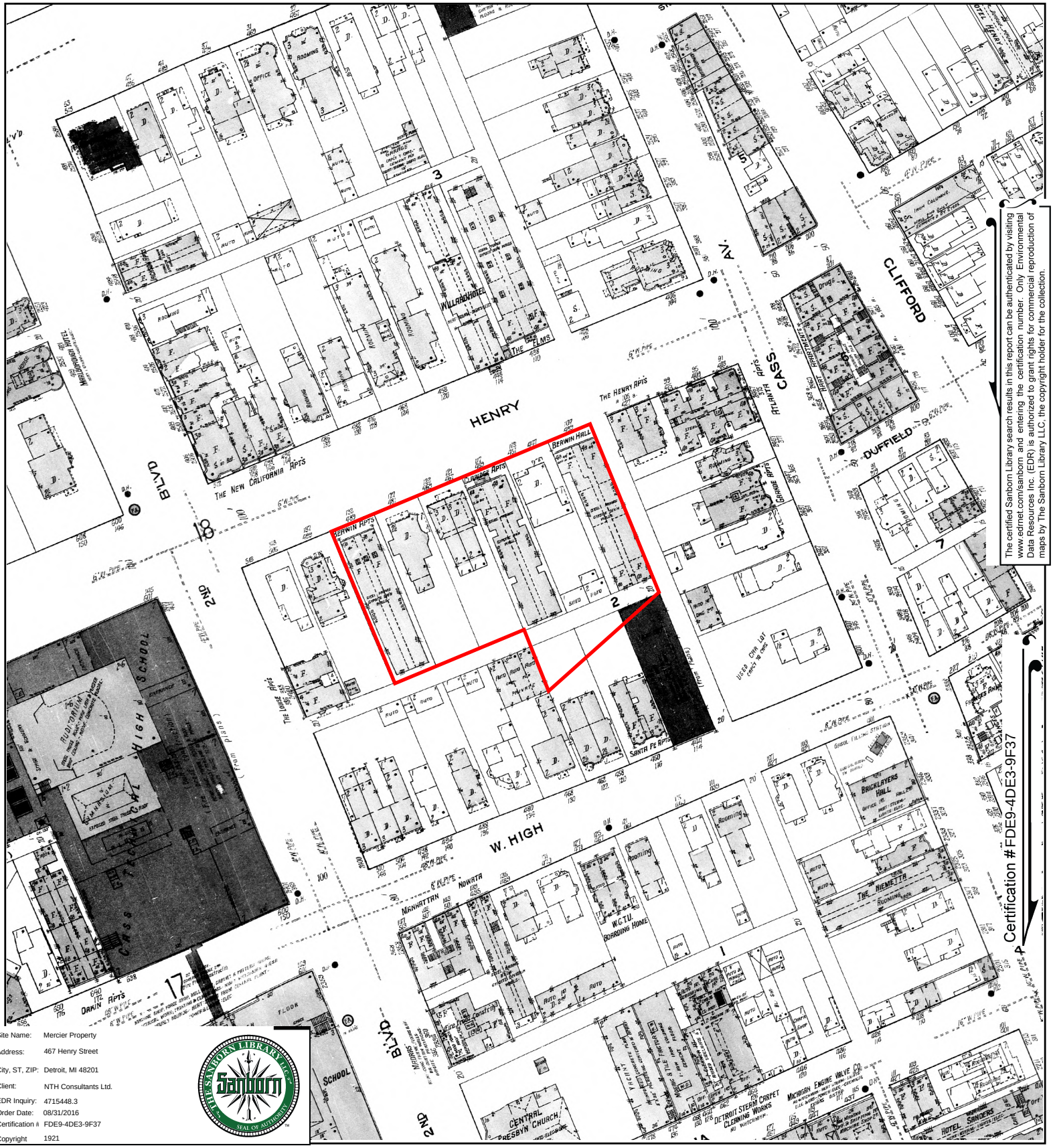

The certified Sanborn Library search results in this report can be authenticated by visiting www.edrnet.com/sanborn and entering the certification number. Only Environmental Data Resources Inc. (EDR) is authorized to grant rights for commercial reproduction of maps by The Sanborn Library LLC, the copyright holder for the collection.

Site Name:	Mercier Property
Address:	467 Henry Street
City, ST, ZIP:	Detroit, MI 48201
Client:	NTH Consultants Ltd.
EDR Inquiry:	4715448.3
Order Date:	08/31/2016
Certification #	FDE9-4DE3-9F37
Copyright	1921

This Certified Sanborn Map combines the following sheets.
Outlined areas indicate map sheets within the collection.

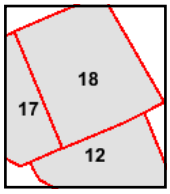

Volume 2, Sheet 18
Volume 2, Sheet 17
Volume 2, Sheet 12

0 Feet 150 300 600

N

Certified Sanborn® Map

1919

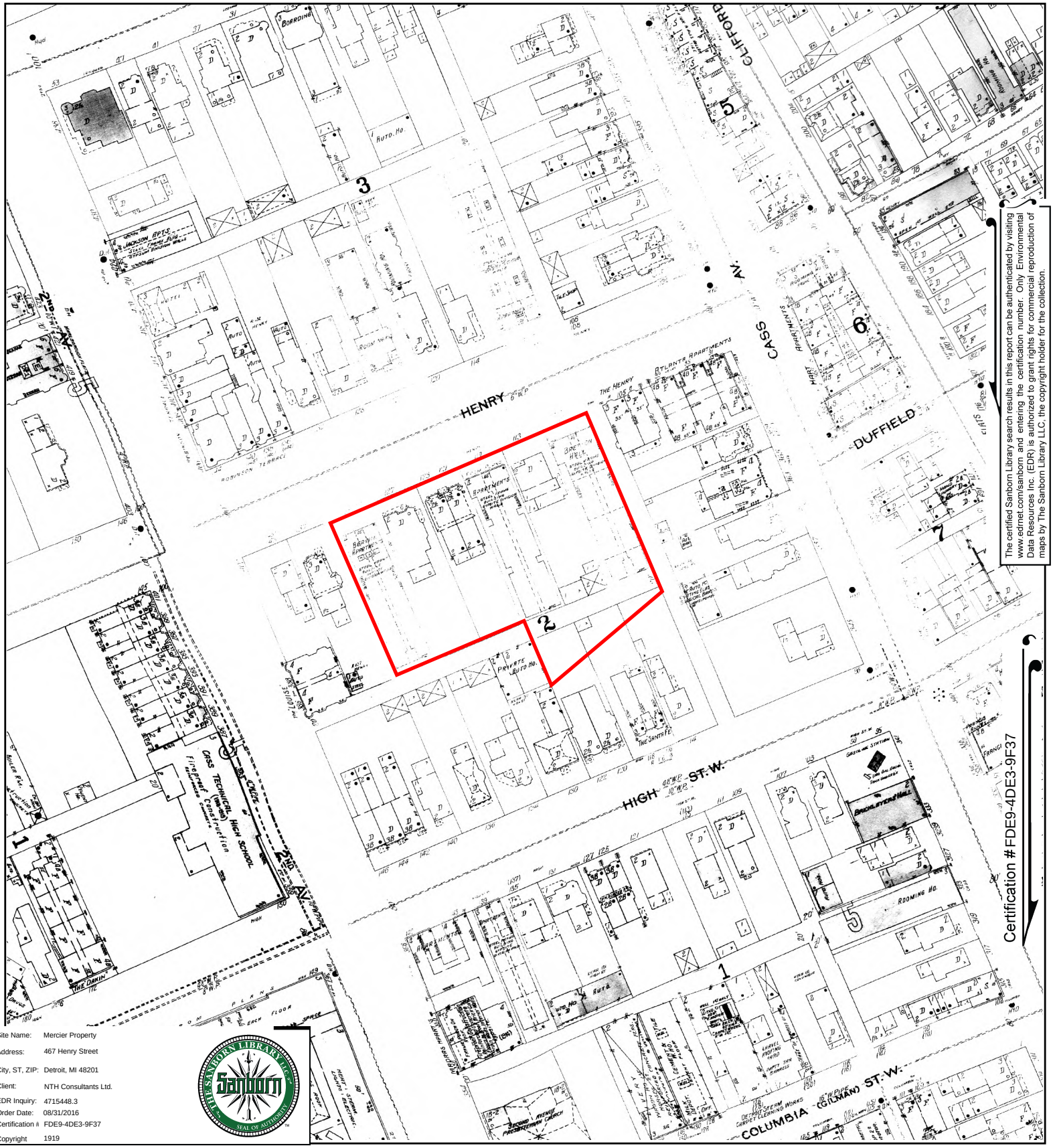

The certified Sanborn Library search results in this report can be authenticated by visiting www.edrnet.com/sanborn and entering the certification number. Only Environmental Data Resources Inc. (EDR) is authorized to grant rights for commercial reproduction of maps by The Sanborn Library LLC, the copyright holder for the collection.

Site Name:	Mercier Property
Address:	467 Henry Street
City, ST, ZIP:	Detroit, MI 48201
Client:	NTH Consultants Ltd.
EDR Inquiry:	4715448.3
Order Date:	08/31/2016
Certification #	FDE9-4DE3-9F37
Copyright	1919

This Certified Sanborn Map combines the following sheets.
Outlined areas indicate map sheets within the collection.

0 Feet 150 300 600

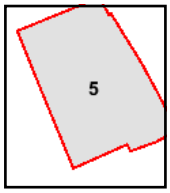

Volume 2, Sheet 5

N

Certified Sanborn® Map

1897

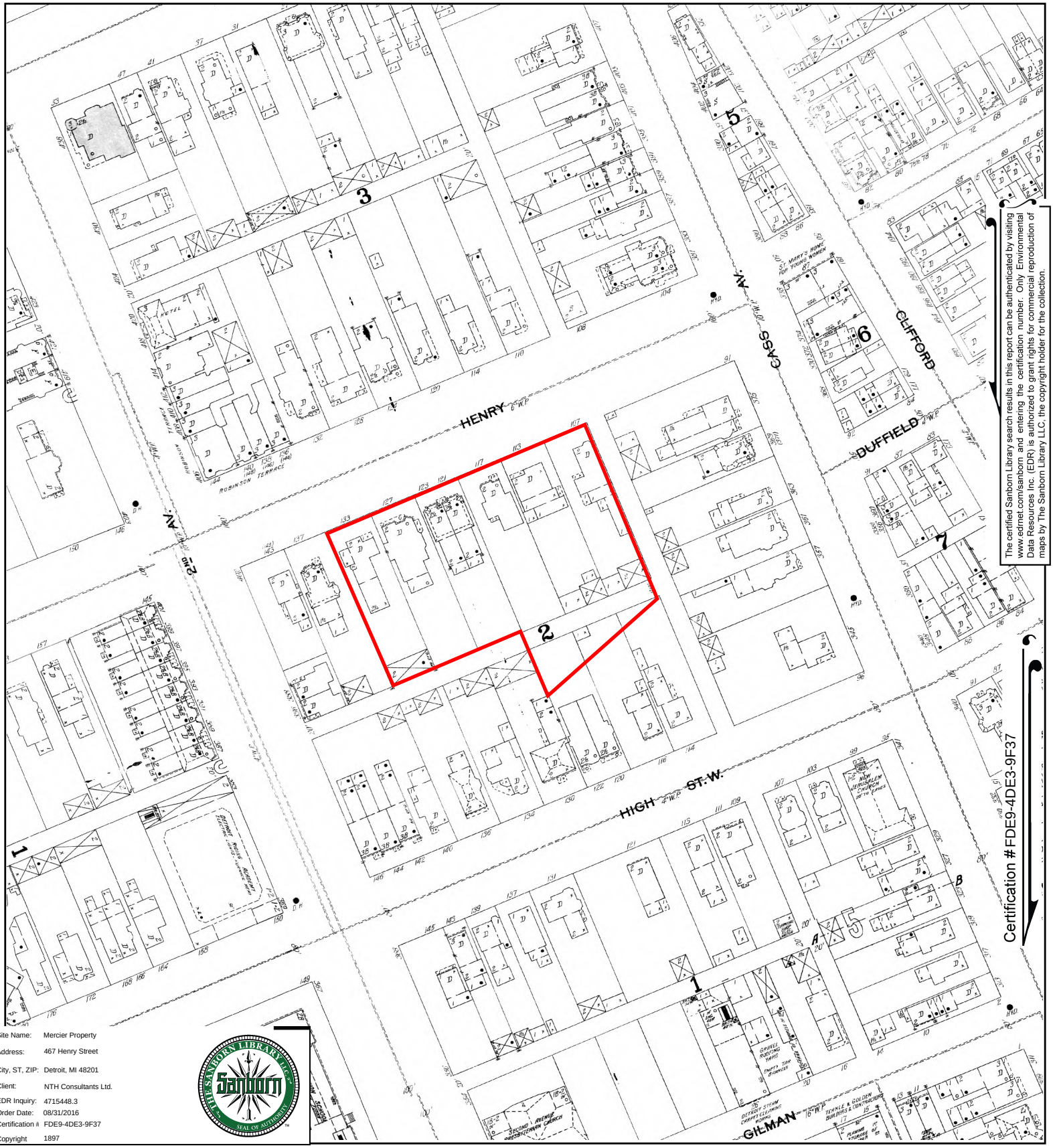

Site Name: Mercier Property
Address: 467 Henry Street
City, ST, ZIP: Detroit, MI 48201
Client: NTH Consultants Ltd.
EDR Inquiry: 4715448.3
Order Date: 08/31/2016
Certification # FDE9-4DE3-9F37
Copyright 1897

This Certified Sanborn Map combines the following sheets.
Outlined areas indicate map sheets within the collection.

0 Feet 150 300 600

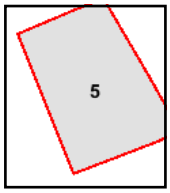

Volume 2, Sheet 5

N

The certified Sanborn Library search results in this report can be authenticated by visiting www.edrnet.com/sanborn and entering the certification number. Only Environmental Data Resources Inc. (EDR) is authorized to grant rights for commercial reproduction of maps by The Sanborn Library LLC, the copyright holder for the collection.

Certification # FDE9-4DE3-9F37

Certified Sanborn® Map

1884

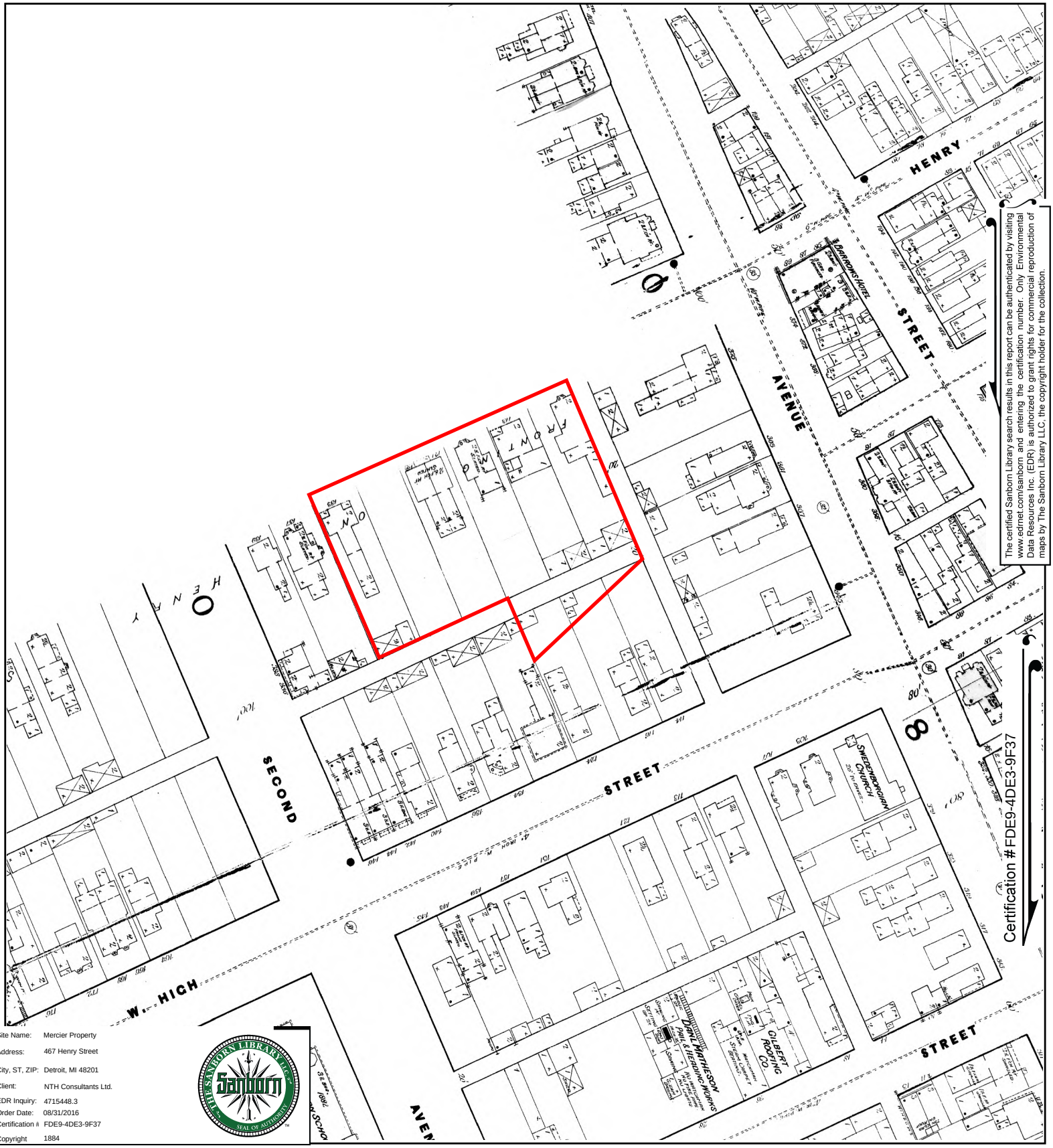

The certified Sanborn Library search results in this report can be authenticated by visiting www.edrnet.com/sanborn and entering the certification number. Only Environmental Data Resources Inc. (EDR) is authorized to grant rights for commercial reproduction of maps by The Sanborn Library LLC, the copyright holder for the collection.

Site Name:	Mercier Property
Address:	467 Henry Street
City, ST, ZIP:	Detroit, MI 48201
Client:	NTH Consultants Ltd.
EDR Inquiry:	4715448.3
Order Date:	08/31/2016
Certification #	FDE9-4DE3-9F37
Copyright	1884

This Certified Sanborn Map combines the following sheets.
Outlined areas indicate map sheets within the collection.

0 Feet 150 300 600

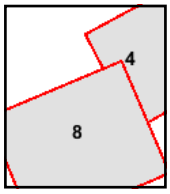

Volume 1, Sheet 8
Volume 1, Sheet 4

N

APPENDIX F

OWNER QUESTIONNAIRE

Phase I ESA - Owner Questionnaire
NTH Project No. 62-120941-48
Nine Mercier Parcels
Detroit, Michigan

The Phase I Environmental Site Assessment (ESA) Questionnaire is an intricate portion of our Phase I ESA report. We ask that you answer the following questions to the best of your knowledge. Since the Phase I ESA Questionnaire is such an intricate portion of the Phase I ESA report, a complete and prompt return of the Phase I ESA Questionnaire is critical in the completion of the Phase I ESA report deadline.

Please email the completed questionnaire to bmodi@nthconsultants.com

---

PROPERTY OWNERSHIP & USES 439, 459, 489 HENRY

Current Property Owner(s) and Length of Ownership: PETER & MAUREEN MERCIER PURCHASED 1984

Current Property Occupant(s) and Use(s): ABOUT 150 APARTMENT TENANTS

Past Property Use(s): UNKNOWN.

BUILDING INFORMATION

Number of structures on the property and dates of construction and additions: 439, 459, 489 HENRY THREE ABOUT 1910

Heating source(s) for all current structures: GAS

Past heating source(s) for all current structures: UNKNOWN

Number of former structures, uses, and construction and demolition dates: UNKNOWN

CHEMICAL STORAGE INFORMATION

Size and contents of chemical container(s) currently on the property: NONE

Phase I ESA - Owner Questionnaire
NTH Project No. 62-120941-48
Nine Mercier Parcels
Detroit, Michigan

Number of aboveground storage tanks (ASTs), underground storage tanks (USTs), and/or oil/water separators currently on the property: ASTs Ø USTs Ø Oil/Water Sep. Ø

Describe the purpose and contents of each previously indicated ASTs, USTs, and/or oil/water separators: _____

Number of the following types of transformers located on the property:
Pole-mounted: 8 Slab-mounted: 8

Indicate the owner(s) and polychlorinated biphenyls (PCBs) content of each transformer on the property: _____

ENVIRONMENTAL ACTIVITY INFORMATION

Describe all known environmental concerns and/or incidents on the property: UNKNOWN

Describe all known environmental concerns and/or incidents on the adjacent properties to the subject property: NONE

Describe the results of all environmental studies at the property: NO STUDIES

Are copies of the environmental studies available for review by NTH? _____

Indicate the amounts and type(s) of all hazardous wastes generated/stored on the property: NONE

Phase I ESA - Owner Questionnaire
NTH Project No. 62-120941-48
Nine Mercier Parcels
Detroit, Michigan

UTILITY INFORMATION

Circle the utilities currently servicing the property:

municipal water	on-site water well	community water well
municipal sanitary sewer	on-site septic system	community septic system
municipal storm sewer	on-site storm water detention	
natural gas	fuel oil	other, describe: _____

Indicate the date(s) of all known utility connections: UNKnown

PREPARER INFORMATION

Signature: _____

Name & Title: Peter J. Mercier, Owner

Employer of Preparer: SBLA

Relation of Preparer to the Property: _____

Date: 9/1/16

Phone No.: 313-268-4743

Phase I ESA - Owner Questionnaire
NTH Project No. 62-120941-48
Nine Mercier Parcels
Detroit, Michigan

The Phase I Environmental Site Assessment (ESA) Questionnaire is an intricate portion of our Phase I ESA report. We ask that you answer the following questions to the best of your knowledge. Since the Phase I ESA Questionnaire is such an intricate portion of the Phase I ESA report, a complete and prompt return of the Phase I ESA Questionnaire is critical in the completion of the Phase I ESA report deadline.

Please email the completed questionnaire to bmodi@nthconsultants.com

---

PROPERTY OWNERSHIP & USES

445-447 HENRY

Current Property Owner(s) and Length of Ownership: PETER + MAUREEN MERCIER PURCHASED 1986

Current Property Occupant(s) and Use(s): VACANT

Past Property Use(s): BUILT AS A GARAGE, THEN USED AS A BOOKING AGENCY, THEN PARTY STORE, THEN STORAGE

BUILDING INFORMATION

Number of structures on the property and dates of construction and additions: 1 ABOUT 1918

Heating source(s) for all current structures: GAS

Past heating source(s) for all current structures: UNKNOWN

Number of former structures, uses, and construction and demolition dates: UNKNOWN

CHEMICAL STORAGE INFORMATION

Size and contents of chemical container(s) currently on the property: NO UN

Phase I ESA - Owner Questionnaire
NTH Project No. 62-120941-48
Nine Mercier Parcels
Detroit, Michigan

Number of aboveground storage tanks (ASTs), underground storage tanks (USTs), and/or oil/water separators currently on the property: ASTs 0 USTs 0 Oil/Water Sep. 0

Describe the purpose and contents of each previously indicated ASTs, USTs, and/or oil/water separators: _____

Number of the following types of transformers located on the property:
Pole-mounted: 6 Slab-mounted: 6

Indicate the owner(s) and polychlorinated biphenyls (PCBs) content of each transformer on the property: _____

ENVIRONMENTAL ACTIVITY INFORMATION

Describe all known environmental concerns and/or incidents on the property: None

Describe all known environmental concerns and/or incidents on the adjacent properties to the subject property: NONE

Describe the results of all environmental studies at the property: NO STUDIES

Are copies of the environmental studies available for review by NTH? _____

Indicate the amounts and type(s) of all hazardous wastes generated/stored on the property:
NONE

Phase I ESA - Owner Questionnaire
NTH Project No. 62-120941-48
Nine Mercier Parcels
Detroit, Michigan

UTILITY INFORMATION

Circle the utilities currently servicing the property:

municipal water	on-site water well	community water well
municipal sanitary sewer	on-site septic system	community septic system
municipal storm sewer	on-site storm water detention	
natural gas	fuel oil	other, describe: _____

Indicate the date(s) of all known utility connections: UNKNOWN

PREPARER INFORMATION

Signature: [signature]

Name & Title: PETER J. MERCIER OCOM

Employer of Preparer: SBLP

Relation of Preparer to the Property: _____

Date: 9/1/16

Phone No.: 313-268-4743

APPENDIX G

RESUMES OF ENVIRONMENTAL PROFESSIONALS

Cliff J. Andrews

Senior Project Professional

Expertise

Mr. Andre□s has more than 26 years of experience in performing and managing soil investigations, remedial investigations, environmental due diligence assessments, demolition and construction oversight. His project □or□has included Phase I and II environmental site assessments, baseline environmental assessments and Compliance Analysis □Due Care□Plans, soil and ground□ater contamination remedial studies, storm □ater illicit discharge studies, geotechnical investigations, building demolition, restoration of concrete structures, and construction monitoring.

Education

Associates Degree, Applied Science□Schoolcraft College □1993□

Experience

Environmental Investigations

Performed or managed over 3500 Phase I and Phase II □nvironmental Site Assessments for property transfers in Michigan and several other states. Additionally, served as a team member and field leader for Phase I and Phase II □SA□s for the dual stadiums in Detroit, and the expansion of international terminal at Metro Airport.

Prepared Baseline □nvironmental Site Assessments and Compliance Analysis □Due Care□Plans for Bro□nfield sites.

Provided field monitoring, environmental consulting and project management for underground storage tan□ □□ST□removal projects, including remedial investigation, and pilot studies for lea□ing □ST□s. Carried out geophysical surveys to identify buried □ST□s and drums on previously developed properties.

Presented field monitoring, environmental consulting and project management for petroleum hydrocarbon and chlorinated solvent soil and ground□ater remediation projects, including remedial investigation, pilot studies, design, installation, and operation of air □ater separator and li□uid phase carbon units, a soil vapor extraction and air sparge blo□ers.

Performed and managed storm □ater management for a local school district including illicit discharge investigations, preparation of storm □ater management plan and annual as management plans.

Demolition/Site Redevelopment Activities

Completed and managed demolition of commercial and educational structures including bid specification preparation, trade contractor procurement, and management for □aste / debris removal, ha□ardous materials surveys and ha□ardous materials abatement, building demolition oversight, and site restoration.

Geotechnical Investigations

Performed more than 500 soil/geotechnical and hydrogeologic investigations, including the supervision of drilling operations, roc□coring, monitoring □ell installation, and cross-hole, vane shear, and cone penetration testing. Performed Shelby and piston tube, soil/sediment and ground□ater sampling.

Geotechnical Investigations (cont'd)

Served as team leader for a combination geotechnical and concrete investigation for ten hydro-dams in northern Michigan. Collected vertical and hori□ontal concrete cores, and conducted a soil investigation, including soil borings and the installation of a pie□ometer along the concrete retaining □alls and on sloped earthen emban□ments providing difficult access. Completed □or□under budget, ahead of schedule, and □ithout interruption to the service provided by the dams.

Construction Restoration/Monitoring

Supervised investigations and restorations of par□ing structures and buildings. Investigated the structures to identify areas re□uiring repair by the contractor. Monitored the repairs, and assisted □ith contractor□s invoicing.

Monitored more than 200 construction projects, including inspection of caissons, auger piles, grade beams, concrete placement, soil balancing and structural steel. Facilitated interaction bet□een the general contractor and the various trades, including preparation of daily reports.

Certifications

State Michigan Certified Asbestos Inspector
40-Hour Ha□ardous □ aste Activities Health and Safety Training per 29 CFR 1910.120, □ith yearly 8-hour refresher courses as re□uired.

Bhushan C. Modi

Vice President/ Senior Principal □ngineer

Expertise

Mr. Modi has over 25 years of experience in performing and managing a □ide variety of environmental, geotechnical and construction projects. He has extensive experience in soil investigations, remedial investigations, environmental due diligence assessments, ha□ardous materials inventory/demolition surveys, industrial hygiene studies and Bro□nfield projects. His project □or□has included site redevelopment, building demolition support, underground storage tan□s, property transfers, and soil and ground□ater remediation activities. He has successfully managed multi-disciplined teams addressing all phases of projects from coordinating and planning through construction and operation/implementation.

Education

Graduate Certificate, □nvironmental Auditing□□ ayne State □niversity
Master of Science, Civil □ngineering□□niversity of Detroit
Bachelor of Science, Civil □ngineering□□niversity of Bombay

Experience

Environmental Due Diligence Assessments / Brownfield Redevelopment
Performed and managed over 5,000 Phase I and Phase II environmental site assessments for private and public sector clients in □S, Canada and Mexico.

Prepared and revie□ed over 250 Baseline □nvironmental Assessments and Compliance Analysis or Due Care Plans for Bro□nfield redevelopment projects.

Provided management and engineering services for □aste removal and industrial hygiene projects. Project tas□s have included coordinating and managing asbestos and lead-based paint surveys, mold investigations and indoor air □uality studies.

Monitored implementation of Due Care Plans and Construction Se□uencing Plans at Bro□nfield sites. Monitored installation of environmental barriers and engineering controls. Developed a program of annual inspections of environmental barriers. Managed and oversa□ implementation of environmental remediation and cleanups

Geotechnical/Hydrogeological Investigations
Performed and managed over 500 soil/geotechnical investigations and construction monitoring projects for residential, recreational, commercial and industrial developments.

Implemented various phases of geotechnical and hydrogeologic investigations, including supervising drilling operations, monitoring □ell installations, performing soil/sediment and ground□ater sampling, as □ell as conducting a□uifer testing and geophysical surveys.

Underground Storage Tank (UST) Removal/Closure Services
Managed and provided environmental consulting services for underground storage tan□ □□ST□removal and closure projects. Prepared □ST removal specifications and bid pac□ages, participated in selecting subcontractors on client□s behalf, and

communicated □ith appropriate regulatory agencies to achieve site closures and no further action letters.

Oversa□ investigation and remediation of lea□ing □STs at several various educational facilities in Michigan. Performed contract revie□, processed contractor invoices/change orders and engineering oversight.

Remediation Services
Provided engineering services in a project involving remediation of soil and ground□ater impacted □ith petroleum hydrocarbons at a former gasoline service station site. Assisted in developing a □or□plan for performing pilot studies and a feasibility analysis to evaluate several corrective action alternatives.

Managed a large remediation project at a dry cleaning facility □ith tetrachloroethene □PC□□or □Perc□contamination. Responsibilities included development of subsurface environmental investigation □or□plan to determine the severity and extent of PC□ contamination in soil and ground□ater, provide remedial alternatives, design air sparge □AS□and soil vapor extraction □SV□□system, based on design parameters and cleanup objectives designed a pilot system, and developed bid pac□age for the construction of a remediation system.

Demolition/Site Redevelopment Activities
Performed project management and demolition oversight for various Bro□nfield Redevelopment Projects entailing asbestos abatement, lead-based paint evaluation, and removal and disposal of PCB/Mercury-containing e□uipment and other ha□ardous materials prior to building demolition or rehabilitation activities. Prepared and revie□ed Technical Specifications and Bidding Documents for abatement/removal of ha□ardous materials and demolition of commercial and educational structures.

Certifications

24-hour Asbestos Inspectors Program
Radon Diagnostician Certification Course
40-hour OSHA HA□□ OP Program

ATTACHMENT II

PHASE II ESA DATA

Report

Phase II Environmental Site Assessment
Mercier Property (Nine Parcels)
Detroit, Michigan

Cass Village Apartments, LLC
c/o Miller, Canfield, Paddock and Stone, P.L.C.
840 W. Long Lake Road, Suite 150, Troy, MI 48098

October 7, 2016
NTH Project No. 62-120941-48B

NTH Consultants, Ltd.
41780 Six Mile Road
Northville, MI 48168

NTH Consultants, Ltd.

Infrastructure Engineering
and Environmental Services

41780 Six Mile Road
Northville, MI 48168
Phone: 248-553-6300
Fax: 248-324-5179

CONFIDENTIAL
SUBJECT TO ATTORNEY-CLIENT PRIVILEGE: DO NOT DUPLICATE

Cass Village Apartments, LLC
c/o Mr. Alexander J. Clark
Miller, Canfield, Paddock and Stone, P.L.C.
840 W. Long Lake Road, Suite 150
Troy, Michigan 48098

October 7, 2016
NTH Project No. 62-120941-48B

RE: Report on Phase II Environmental Site Assessment
Mercier Property (Nine Parcels)
Detroit, Michigan

Dear Mr. Clark:

NTH Consultants, Ltd. (NTH) is pleased to submit this report on Phase II Environmental Site Assessment for the above referenced property. This study was performed in accordance with the scope of services outlined in our proposal (NTH Proposal No. 62-120941-48A) dated September 12, 2016.

We trust that this report provides the information required to evaluate the environmental risks associated with the subject property. Should you have any questions or require additional information, please call us at 248-622-2740.

Sincerely,

NTH Consultants, Ltd.

Cliff J. Andrews
Senior Project Professional

Bhushan C. Modi
Project Manager

CJA/BCM/mam

Attachments

TABLE OF CONTENTS

		Page No.
1.0	EXECUTIVE SUMMARY	1
2.0	INTRODUCTION	2
3.0	SCOPE OF SERVICES	3
4.0	FIELD INVESTIGATION	4
5.0	SUBSURFACE DATA	5
6.0	ANAYTICAL TESTING	5
7.0	EVALUATION OF ANALYTICAL DATA	6
7.1	SOIL ANALYTICAL DATA	6
7.1.1	Volatile Organic Compounds (VOCs)	7
7.1.2	Polynuclear Aromatics (PNAs)	7
7.1.3	Heavy Metals	7
7.2	GROUNDWATER ANALYTICAL DATA	7
7.2.1	Volatile Organic Compounds (VOCs)	8
7.2.2	Polynuclear Aromatics (PNAs)	8
7.2.3	Heavy Metals	8
8.0	CONCLUSIONS	8
9.0	LIMITATIONS	10

APPENDICES

BORING LOCATION PLAN, FIGURE 1; LOG OF GEOPROBES, FIGURE 2; LOG OF HAND AUGER BORING, FIGURE 3; and SUMMARY OF SOIL ANALYSIS, TABLE 1	APPENDIX A
LABORATORY DATA	APPENDIX B

1.0 EXECUTIVE SUMMARY

This report presents the results of a Phase II Environmental Site Assessment (ESA) for the Mercier Property comprising of nine tax parcels located at 439, 447/449, 459, 467, 481, and 489 Henry Street and 412, 434, and 450 W. Fisher Street in Detroit, Wayne County, Michigan.

The Phase II ESA was conducted to evaluate the recognized environmental conditions identified at the property during the Phase I ESA. The Phase II ESA comprised of drilling geoprobe and hand auger borings, and collection and analysis of soil and groundwater samples. The results of analysis identified heavy metals and polynuclear aromatic compounds (PNAs) above Michigan Department of Environmental Quality (MDEQ) – Part 201 generic residential cleanup criteria. Thus, based upon these results, the property is a *"facility"* as defined by 1994 P.A. 451, Part 201, as amended. Additionally, phenanthrene (PNA compound) was detected in a soil sample above the Residential Vapor Intrusion Soil Screening Level.

This Executive Summary should not be reviewed separately from the remainder of the report. The Executive Summary provides an overview and is not a substitute for a thorough review of the entire report.

2.0 INTRODUCTION

NTH Consultants, Ltd. (NTH) was retained by Miller, Canfield, Paddock and Stone, P.L.C. (MCPS) on behalf of Cass Village Apartments, LLC to perform a Phase II ESA for the Mercier property located at 439, 447, 449, 459, 467, 481, and 489 Henry Street, and 412, 434, and 450 W. Fisher Street in Detroit, Wayne County, Michigan.

The parcels are summarized in the following table:

Parcel Address	Parcel Details
439 Henry Street	The parcel is approximately 9,000 square feet in size and contains a four-story apartment building, constructed in 1913.
447/449 Henry Street	The parcel is approximately 9,000 square feet in size and contains one, one-story, vacant commercial structure, constructed in 1925.
459 Henry Street	The parcel is approximately 9,000 square feet in size and contains a four-story apartment building, constructed in 1918.
467 Henry Street	The parcel is approximately 9,000 square feet in size and is a paved parking lot.
481 Henry Street	The parcel is approximately 9,000 square feet in size and is a paved parking lot.
489 Henry Street	The parcel is approximately 9,000 square feet in size and contains a four-story apartment building, constructed in 1914.
412 W. Fisher	The parcel is approximately 870 square feet in size and is grass covered vacant lot.
434 W. Fisher	The parcel is approximately 2,600 square feet in size and is grass covered vacant lot.
450 W. Fisher	The parcel is approximately 1,300 square feet in size and is concrete paved lot.

Prior to this study, NTH had conducted a Phase I ESA at the property, and the results of that study were presented in a report dated September 21, 2016. The Phase I ESA revealed the following evidence recognized environmental conditions (RECs) in connection with the property:

- Past use of 447/449 Henry Street parcel for auto repair and as a bowling alley. No information was readily available regarding the past occupants hazardous material handling, storage or waste disposal practices implemented on the premises.

- Past use of 481 Henry Street parcel for dry cleaning purposes. No information was readily available regarding the past occupants hazardous material handling, storage or waste disposal practices implemented on the premises.

- Former residential dwellings located at 467 and 481 Henry Street parcels. The environmental nature and origin of the fill soil used to backfill the basement excavations are unknown.

- Past use of 412 W. Fisher Street for auto repair purposes. No information was readily available regarding the past occupants hazardous material handling, storage or waste disposal practices implemented on the premises.

- 412 W. Fisher Street parcel was occupied by the northern portion of a parking garage. It is unknown if the parking garage had a basement or subgrade level. Thus, the environmental nature and origin of the fill soil used to backfill the basement excavation (if any) are unknown.

The objective of this Phase II ESA was to evaluate the above-identified RECs to the extent possible and where access was feasible.

3.0 SCOPE OF SERVICES

- Soil borings were drilled to evaluate the Phase I ESA-identified RECs, and to facilitate the collection of soil and water samples for analyses.

- Soil samples were screened in the field for the presence of total VOCs using a portable photoionization detector (PID).

- Representative soil and water samples were submitted to NTH's subcontracted laboratory for chemical analyses.

- Information gathered during the study was evaluated and this report was prepared.

4.0 FIELD INVESTIGATION

One hand auger boring, designated as HAB-1, and five geoprobe borings, designated as GP-1, and GP-3 through GP-6, were drilled at the property by NTH's subcontractor, Fibertec Environmental Services (FES), under the observation of Brandon Podlinsek and Phil Herout of NTH. The geoprobe borings were extended to depths of about 12 feet, and the hand auger boring to a depth of about 5 feet.

The rationale for locating the borings is as follows:

Boring No.	Parcel	REC
HAB-1	447/449 Henry Street	Former auto repair shop and bowling alley
GP-1	447/449 Henry Street	Former auto repair shop and bowling alley
GP-3	481 Henry Street	Former dry cleaner, and unknown nature and origin of the backfill soil used to backfill the basement of the former residential structure.
GP-4	481 Henry Street	Unknown nature and origin of the backfill soil used to backfill the basement of the former residential structure.
GP-5	467 Henry Street	Unknown nature and origin of the backfill soil used to backfill the basement of the former residential structure.
GP-6	412 W. Fisher Street	Former auto repair shop, and unknown nature and origin of the backfill soil used to backfill the subgrade level (if any) of the former parking structure.

Subsurface conditions observed in each boring are presented on the Log of Geoprobe Borings, and Logs of Hand Auger Borings, Figures 2 and 3 in Appendix A.

The geoprobe drilling technique involves mechanically driving or pushing a two-inch outside diameter stainless steel sampling tool, with a disposable clear acetate liner, to a desired sampling depth. This technique does not generate soil cuttings because the geoprobe rods push soils away from the rods as the tool string advances through the hole. The HAB was manually advanced by FES personnel after coring the concrete floor slab using an approximately 2-inch diameter bucket-type auger. The geoprobe and hand auger equipment/tools were steam-cleaned prior to use and between each successive boring location to minimize the possibility of cross-contamination. Upon completion of drilling activities and

after collecting samples, the boreholes were backfilled with excavated soil and hydrated bentonite chips. The boreholes were then capped with a concrete patch. Soil samples retrieved from the borings were screened in the field with RAE Systems MiniRae™ PID. The PID is capable of detecting total VOCs, which include many petroleum-related substances, to a detection level of one part per million (ppm). The field PID measurements on the soil samples are shown on the boring logs in Appendix A. As indicated, the VOC readings were below the detection limit of the instrument.

5.0 SUBSURFACE DATA

Observations of subsurface conditions are presented on the boring logs in Appendix A. The stratification shown on the boring logs represents the approximate boundary between soil types; the actual transition may be more gradual. In addition, the soil layers are described based on field classification of observed soil samples. As such, the soil layer descriptions should be considered generalized.

The subsurface conditions at the boring locations comprise of up to 8 feet of clayey fill soil mixed with building rubble materials (i.e., urban fill soil). The fill soil is underlain by native clayey soil. Groundwater was encountered only in one boring GP-1 at a depth of approximately 8 feet.

6.0 ANALYTICAL TESTING

Soil samples for analysis were selected based on the results of the field screening including visual and olfactory observations, and PID measurements. Groundwater sample was collected directly from the borehole by installing a temporary one-inch diameter polyvinyl chloride (PVC) well assembly with 5-foot long well screen. The groundwater was extracted from the temporary well using a peristaltic pump and flexible vinyl tubing. Due to the high turbidity

and suspended solids content, a portion of the water sample for metal analyses was filtered in the field using disposable 0.45-micron filters prior to sample preservation.

The soil and groundwater samples were placed in laboratory-supplied containers and stored in coolers packed with ice. The samples were released to FES's laboratory in accordance with NTH's chain-of-custody procedures.

The samples were analyzed for VOCs, polynuclear aromatics (PNAs), and the Michigan 10 metals (arsenic, barium, cadmium, chromium, copper, lead, mercury, selenium, silver and zinc). The soil samples for VOC testing were prepared in the field using Michigan-modified methanol preservation (EPA Method 5035). Laboratory data for the analyzed soil samples are included in Appendix B.

7.0 EVALUATION OF ANALYTICAL DATA

7.1 Soil Analytical Data

The results of soil analyses were compared to the MDEQ-established generic residential cleanup criteria (GRCC) dated December 30, 2013, pursuant to 1994 P.A. 451, Part 201, as amended. Specifically, these results were compared to the Part 201 residential direct contact (DC) criteria, drinking water protection (DWP) criteria, groundwater/surface water interface protection (GSIP) criteria, soil volatilization to indoor air criteria (SVIIC), infinite source soil volatilization to ambient air criteria (VSIC), particulate soil inhalation criteria (PSIC), soil saturation concentration screening levels (SSCSL). The results of the metals analyses were also compared to the statewide default background (SWDB) concentrations, as established by MDEQ. Additionally, the VOC and PNA soil results were compared to the MDEQ's Vapor Intrusion Pathway Guidance Document (VIPGD) dated May 2013. The results of the soil analyses are summarized in Table 1 in Appendix A.

7.1.1 Volatile Organic Compounds (VOCs)

No VOCs were detected in the analyzed soil samples above laboratory method detection limits (MDLs). Additionally, no VOCs were detected in soil samples above residential vapor intrusion soil screening levels.

7.1.2 Polynuclear Aromatics (PNAs)

The PNAs in the analyzed soil samples were either not detected above MDLs or where detected, the reported levels were below Part 201 GRCC, except for the following:

PNA	Boring No.	Part 201 GRCC Exceeded
Benzo(a)pyrene	GP-5	DC
Fluoranthene	GP-5	GSIP
Phenanthrene	GP-5	GSIP

Phenanthrene was detected in soil sample from GP-5 above the residential vapor intrusion soil screening level.

7.1.3 Heavy Metals

The following heavy metals were detected in the soil samples above Part 201 GRCC:

Metal	Sample Location	Part 201 GRCC Exceeded
Arsenic	GP-6	DWP and GSIP
	HAB-1, GP-3, GP-4, and GP-5	DWP, GSIP, and DC
Chromium	HAB-1	GSIP
Mercury	HAB-1, GP-3, and GP-5	GSIP
Selenium	HAB-1 and GP-3	GSIP
	GP-5	DWP and GSIP
Zinc	GP-3	GSIP

7.2 GROUNDWATER ANALYTICAL DATA

Groundwater sample from GP-1 was submitted to the laboratory for analysis. The results of water analysis were compared to the Part 201 generic drinking water (DW) criteria, groundwater/surface water interface (GSI) criteria, groundwater contact criteria (GCC), groundwater volatilization to indoor air (GVIIC) criteria, water solubility (WS) levels, the flammability and explosivity screening levels (FESL), and the Vapor Intrusion Groundwater

Screening Levels. The results of the groundwater analyses are summarized on Table 2 in Appendix A, and are discussed in the following sections.

7.2.1 Volatile Organic Compounds (VOCs)

The VOCs were not detected above laboratory MDLs or were detected below Part 201 GRCC. Additionally, no VOCs were detected in groundwater sample above residential vapor intrusion groundwater screening levels.

7.2.2 Polynuclear Aromatics (PNAs)

PNAs were not detected above laboratory MDLs. Additionally, no PNAs were detected in groundwater samples above residential vapor intrusion groundwater screening levels.

7.2.3 Heavy Metals

Heavy metals were not detected above laboratory MDLs or were detected below Part 201 GRCC; except for the following:

Metal	Boring No.	Part 201 GRCC Exceeded
Selenium	GP-1	GSI

8.0 CONCLUSIONS

NTH's Phase II ESA at the property comprised of drilling of soil borings, and collection and analysis of soil and water samples to evaluate the RECs identified during the Phase I ESA.

The following contaminants were identified above Part 201 GRCC in the analyzed soil and water samples:

Contaminant	CAS Nos.	Sample Location	Media	Part 201 GRCC Exceeded
Arsenic	7440-38-2	GP-6	Soil	DWP and GSIP
		HAB-1, GP-3, GP-4, and GP-5		DWP, GSIP, and DC
Chromium	7440-47-3	HAB-1	Soil	GSIP
Mercury	7439-97-6	HAB-1, GP-3, and GP-5	Soil	GSIP
Selenium	7782-97-6	HAB-1 and GP-3	Soil	GSIP
		GP-5	Soil	DWP and GSIP
		GP-1	Water	GSI

Contaminant	CAS Nos.	Sample Location	Media	Part 201 GRCC Exceeded
Zinc	7440-66-6	GP-3	Soil	GSIP
Benzo(a)pyrene	50-32-8	GP-5	Soil	DC
Fluoranthene	206-44-0	GP-5	Soil	GSIP
Phenanthrene	85-01-8	GP-5	Soil	GSIP

Based on the above analytical data, the property is a *"facility"* as defined by 1994 P.A. 451, Part 201, as amended. *According to Section 20101(1)(s) of Part 201 of NREPA (1994 P.A. 451, as amended), "facility" means any area, place, or property where a hazardous substance in excess of the concentrations that satisfy the cleanup criteria for unrestricted residential use has been released, deposited, disposed of, or otherwise comes to be located.*

ODM or one of its entities intends to purchase the property. Thus, as a new owner, ODM is eligible to submit a Baseline Environmental Assessment (BEA) report to MDEQ, provided this report is prepared within 45 days of acquiring the property. The BEA provides certain statutory protection to the new (non-liable) owners and operators of the *"facility"* against existing subsurface contamination.

Part 201, Section 7a(1) requires that a person who owns or operates property that he/she has knowledge is a *"facility"* must do the following:

1. Prevent exacerbation of the existing contamination.

2. Prevent unacceptable human exposure and mitigate fire and explosion hazards to allow for the intended use of the facility in a manner that protects the public health and safety.

3. Take reasonable precautions against the reasonably foreseeable acts or omissions of a third party.

4. Provide reasonable cooperation, assistance, and access to the persons that are authorized to conduct response activities at the property.

5. Comply with any land use or resource use restrictions established or relied on in connection with the response activities.

6. Not impede the effectiveness or integrity of any land use or resource use restriction.

Thus, a due care plan meeting above objectives is recommended for the property once the future development plans for the property are formalized. Furthermore, any future site redevelopment and subsurface construction activities at the property should be monitored by a qualified environmental professional for evidence of potential environmental concerns such as discolored soil, soil with chemical odors, debris materials, tanks/drums, etc. Such conditions, if encountered, will require further evaluation to formulate an appropriate response action. Any offsite relocation of soil from the property will require appropriate characterization prior to disposal of such soil to a licensed landfill.

Phenanthrene was detected in soil sample from GP-5 located at 467 Henry Street above residential vapor intrusion soil screening level. Thus, there is a potential risk from vapor intrusion into the future buildings. Further evaluation comprising of soil-gas sampling and analysis will be required prior to construction of buildings at this parcel.

9.0 LIMITATIONS

The evaluations and conclusions presented in this report have been made to assist the users of this study in making a reasonable assessment of risk with respect to subsurface contamination at the property from the RECs identified during NTH's Phase I ESA. Considering the limited scope of the present investigation, data collection and testing, our findings should not be

construed as absolute certainties, but rather as probabilities based on our professional judgment. NTH Consultants, Ltd. cannot offer any form of warranty or guarantee with respect to the type and extent of hazardous substances on the property, other than those identified and discussed in this report.

This report is intended for the exclusive use of Cass Village Apartments, LLC, Olympia Development of Michigan, LLC and Miller, Canfield, Paddock and Stone, P.L.C. This report presents NTH's opinion of the property as of this date, based on the results of this study and on the information provided during the course of the study. The results of this study may not be relied upon by parties other than those identified above without the prior knowledge and written consent of NTH.

APPENDIX A

BORING LOCATION PLAN, FIGURE 1; LOG OF GEOPROBES, FIGURE 2; LOG OF HAND AUGER BORING, FIGURE 3; AND SUMMARY OF SOIL ANALYSES, TABLE 1

j:\2012\62\120941\reports\esa\120941-slp48b.dwg Plotted: 10/6/2016 2:28 PM by klaurenz

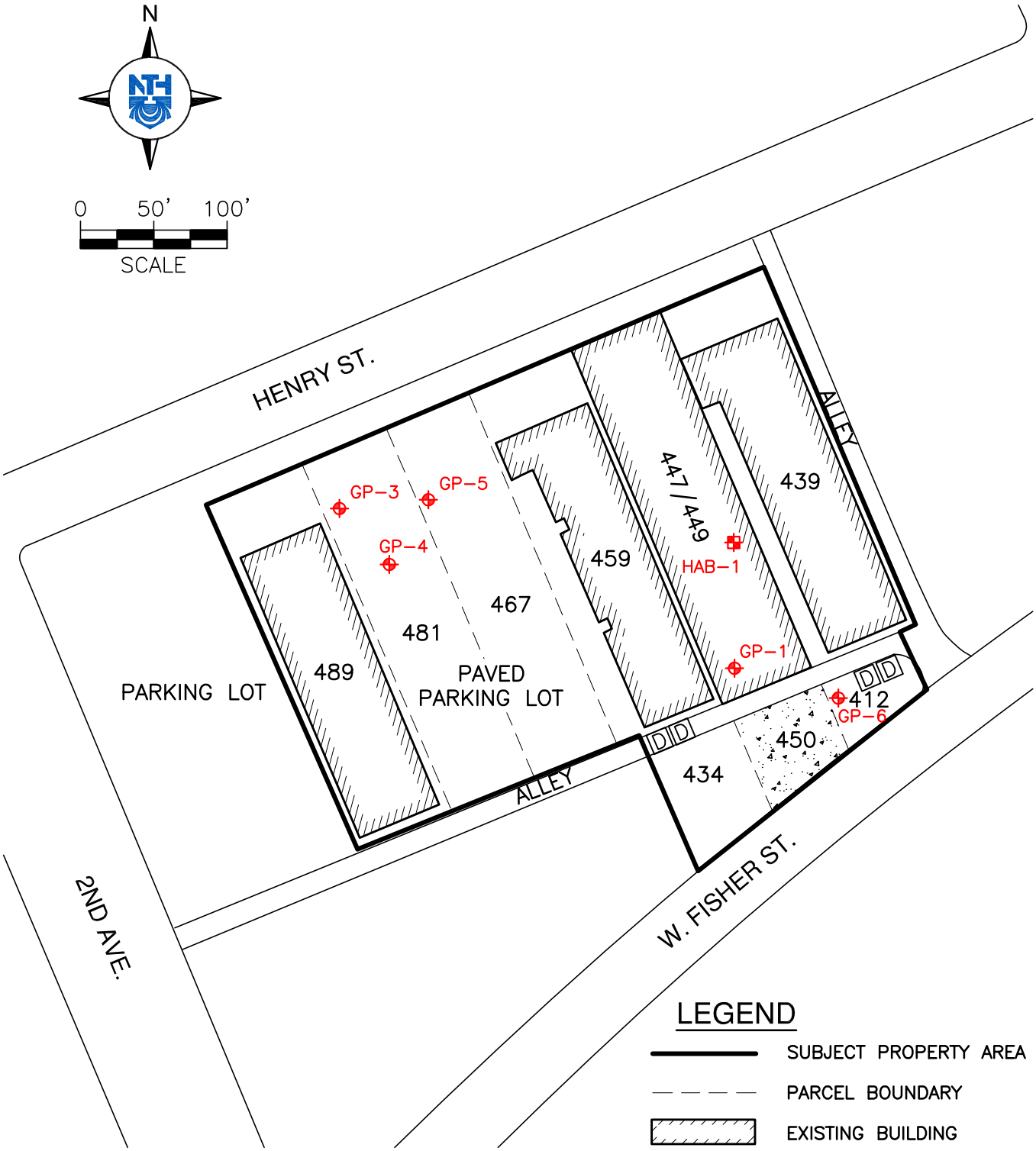

LEGEND

- SUBJECT PROPERTY AREA
- PARCEL BOUNDARY
- EXISTING BUILDING
- D DUMPSTER
- CONCRETE-PAVEMENT
- HAB-1 APPROX. HAND AUGER BORING LOCATION
- GP-1 APPROX. GEOPROBE LOCATION

NOTE: LOCATIONS AND DIMENSIONS ARE APPROXIMATE. NOT A LEGAL SURVEY.

NTH PROJECT No.: 62-120941-48B	CAD FILE NAME: 120941-SLP48B	NTH Consultants, Ltd. Infrastructure Engineering and Environmental Services	BORING LOCATION PLAN	FIGURE: 1
DESIGNED BY: BMP	PLOT DATE: 10/6/2016		MERCIER PROPERTY DETROIT, MICHIGAN	
DRAWN BY: KVL	DRAWING SCALE: 1" = 100'			
CHECKED BY: CJA	INCEPTION DATE: 9/19/2016			

PROJECT NO:62-120941-48B	NTH CONSULTANTS, LTD.	SHEET 1 OF 2

LOG OF GEOPROBES

PROB□ NO.		D□PTH □FT□	SOIL D□SCRIPTION	DISCR□T□ SAMPL□ INFO.			
				SAMPL□ NO.	D□PTH □FT□ FROM	TO	PID R□ADING □PPM□
GP-1		0.0-0.5	**CONCRETE FLOOR**		0.0	0.5	--
		0.5-1.0	FILL□BRO□ N TO BLAC□ **SAND AND CLAY**	S-1	0.5	1.0	□1
		1.0-8.0	FILL□BRO□ N **SILTY CLAY**		1.0	3.0	□1
					3.0	5.0	□1
					5.0	7.0	□1
					7.0	8.0	□1
		8.0-10.0	BRO□ N **SILTY CLAY**		8.0	10.0	□1
			□ AT□R □NCO□NT□R□D AT 8.0□□□ -1□□				
GP-3		0.0-0.25	**ASPHALT PAVEMENT**		0.0	0.25	--
		0.25-1.0	FILL BRO□ N **SAND AND GRAVEL** □ ITH PI□C□S OF BRIC□		0.25	1.0	□1
		1.0-3.0	FILL□BRO□ N **SILTY CLAY** □ ITH PI□C□S OF BRIC□, CONCR□T□ AND OTH□R R□BBL□ MAT□RIALS	S-1□	1.0	3.0	□1
		3.0-12.0	BRO□ N **SILTY CLAY**		3.0	5.0	□1
					5.0	7.0	□1
					7.0	9.0	□1
					9.0	11.0	□1
					11.0	12.0	□1
			NO GRO□ND□ AT□R □NCO□NT□R□D				
GP-4		0.0-0.25	**ASPHALT PAVEMENT**		0.0	0.25	--
		0.25-1.0	FILL□BRO□ N **SAND AND GRAVEL**		0.25	1.0	□1
		1.0-2.0	FILL□BLAC□ **SILTY CLAY**	S-1	1.0	2.0	□1
		2.0-5.0	FILL□BRO□ N AND GRAY **SILTY CLAY** □ ITH PI□C□S OF BRIC□ AND □ OOD		2.0	3.0	□1
				S-2□	4.0	5.0	□1
		5.0-8.0	BRO□ N AND GRAY **SILTY CLAY**		5.0	7.0	□1
					7.0	8.0	□1

NOTES:

□1□ G□OPROB□S BAC□FILL□D □ ITH SOIL C□TTINGS AND CONCR□T□ PATCH AFT□R OBTAINING SOIL SAMPL□S.
□2□ G□OPROB□ DRILLING INSP□CT□D BY P. H□RO□T AND B. PODLINS□□ OF NTH CONS□LTANTS, LTD.
□3□ SOIL CLASSIFICATION BAS□D SOL□LY ON VIS□AL OBS□RVATIONS.
□4□ * - SAMPL□ S□BMITT□D FOR ANALYTICAL T□STING.

DRILLED BY: FIB□RT□C □NVIRONM□NTAL S□RVIC□S, INC. **DATE:** 9-13-2016 and 9-16-2016 **FIGURE NO:** 2

PROJECT NO:62-120941-48B	NTH CONSULTANTS, LTD.	SHEET 2 OF 2

LOG OF GEOPROBES

PROB□ NO.		D□PTH □FT□	SOIL D□SCRIPTION	DISCR□T□ SAMPL□ INFO.			
				SAMPL□ NO.	D□PTH □FT□ FROM	D□PTH □FT□ TO	PID R□ADING □PPM□
GP-5		0.0-0.25	**ASPHALT PAVEMENT**		0.0	0.25	--
		0.25-4.0	FILL□BRO□ N TO BLAC□ **SAND** □ ITH PI□C□S OF BRIC□		0.25	2.0	□1
				S-1□	2.0	4.0	□1
		4.0-8.0	FILL□BRO□ N **SILTY CLAY**		4.0	6.0	□1
					6.0	8.0	□1
			NO GRO□ND□ AT□R □NCO□NT□R□D				
GP-6		0.0-1.0	FILL□BLAC□ **SILTY CLAY**		0.0	1.0	□1
		1.0-6.0	**FILL:** BRO□ N AND GRAY **SILTY CLAY** □ ITH PI□C□S OF BRIC□, COAL, AND □ OOD	S-1	1.0	2.0	□1
					2.0	4.0	□1
				S-2□	4.0	6.0	□1
		6.0-8.0	BRO□ N SILTY CLAY		6.0	8.0	□1
			NO GRO□ND□ AT□R □NCO□NT□R□D				

NOTES:

□1□ G□OPROB□S BAC□FILL□D □ ITH SOIL C□TTINGS AND CONCR□T□ PATCH AFT□R OBTAINING SOIL SAMPL□S.
□2□ G□OPROB□ DRILLING INSP□CT□D BY P. H□RO□T AND B. PODLINS□□ OF NTH CONS□LTANTS, LTD.
□3□ SOIL CLASSIFICATION BAS□D SOL□LY ON VIS□AL OBS□RVATIONS.
□4□ * - SAMPL□ S□BMITT□D FOR ANALYTICAL T□STING.

DRILLED BY: FIB□RT□C □NVIRONM□NTAL S□RVIC□S, INC. **DATE:** 9-13-2016 and 9-16-2016 **FIGURE NO:** 2

PROJECT NO:62-120941-48B	NTH CONSULTANTS, LTD.	SHEET 1 OF 1

LOG OF HAND AUGER BORINGS

PROB□ NO.		D□PTH □FT□	SOIL D□SCRIPTION	DISCR□T□ SAMPL□ INFO.			
				SAMPL□ NO.	D□PTH □FT□		PID R□ADING □PPM□
					FROM	TO	
HAB-1		0.0-0.5	**CONCRETE FLOOR**		0.0	0.5	--
		05.-2.0	FILL□BRO□ N TO BLAC□ **SILTY CLAY** □ ITH PI□C□S OF BRIC□ AND □ OOD		0.5	1.0	6.0
				S-1□	1.0	2.0	15.0
		2.0-5.0	FILL□BRO□ N AND GRAY **SILTY CLAY**		2.0	3.0	5.0
					3.0	5.0	□1
			NO GRO□ND□ AT□R □NCO□NT□R□D				

NOTES:

□1□ HAND A□G□R BAC□FILL□D □ ITH SOIL C□TTINGS AND CONCR□T□ PATCH AFT□R OBTAINING SOIL SAMPL□S.
□2□ HAND A□G□R DRILLING INSP□CT□D BY B. PODLINS□□ OF NTH CONS□LTANTS, LTD.
□3□ SOIL CLASSIFICATION BAS□D SOL□LY ON VIS□AL OBS□RVATIONS.
□4□ * - SAMPL□ S□BMITT□D FOR ANALYTICAL T□STING.

DRILLED BY: FIB□RT□C □NVIRONM□NTAL S□RVIC□S, INC. **DATE:** 9-13-2016 **FIGURE NO:** 3

Table 1: SUMMARY OF CHEMICAL ANALYSES - SOIL
Mercier Property
NTH Project No. 62-120941-48B

Sample Designation	Sample Depth (ft)	Collect Date	Michigan 10 Metals										Polynuclear Aromatics (PNAs)														
			Arsenic	Barium	Cadmium	Chromium, Total	Copper	Lead	Mercury, Total	Selenium	Silver	□inc	Acenaphthene	Acenaphthylene	Anthracene	Ben□o□a□anthracene □□ □	Ben□o□a□pyrene □□ □	Ben□o□b□fluoranthene □□ □	Ben□o□g,h,i□perylene	Ben□o□□fluoranthene □□ □	Chrysene □□ □	Diben□□a,h□anthracene □□ □	Fluoranthene	Fluorene	Indeno□1,2,3-cd□pyrene □□ □	Phenanthrene	Pyrene
			7440-38-2	7440-39-3	7440-43-9	7440-47-3	7440-50-8	7439-92-1	7439-97-6	7782-49-2	7440-22-4	7440-66-6	83-32-9	208-96-8	120-12-7	56-55-3	50-32-8	205-99-2	191-24-2	207-08-9	218-01-9	53-70-3	206-44-0	86-73-7	193-39-5	85-01-8	129-00-0
HAB-1 S-1	□1 - 2□	9/13/2016	**9,400**	**320,000**	**370**	**22,000**	**19,000**	**140,000**	**190**	**650**	**130**	**90,000**	□330	□330	□330	□330	□330	□330	□330	□330	□330	□330	**450**	□330	□330	□330	**400**
GP-3 S-1	□1 - 3□	9/16/2016	**11,000**	**120,000**	**770**	**12,000**	**37,000**	**330,000**	**530**	**580**	**140**	**290,000**	□330	□330	**370**	**1,400**	**1,300**	**1,800**	**1,000**	**660**	**1,200**	□330	**3,000**	□330	**930**	**1,900**	**2,500**
GP-4 S-2	□4 - 5□	9/16/2016	**7,800**	**82,000**	**130**	**18,000**	**18,000**	**33,000**	**91**	**240**	□100	**55,000**	□330	□330	□330	□330	□330	□330	□330	□330	□330	□330	□330	□330	□330	□330	□330
GP-5 S-1	□2 - 4□	9/16/2016	**20,000**	**110,000**	**550**	**8,600**	**11,000**	**380,000**	**1,100**	**4,300**	**140**	**140,000**	**350**	**400**	**1,500**	**4,100**	**3,300**	**4,500**	**2,500**	**1,500**	**3,500**	**540**	**6,900**	**330**	**2,000**	**6,000**	**8,600**
GP-6 S-2	□4 - 6□	9/16/2016	**7,100**	**70,000**	**210**	**17,000**	**16,000**	**48,000**	**62**	**260**	□100	**58,000**	□330	□330	□330	□330	□330	□330	□330	□330	□330	□330	□330	□330	□330	□330	□330
PART 201 R□SID□NTIAL SOIL CL□AN□P CRIT□RIA		S□ DB	5,800	75,000	1,200	18,000	32,000	21,000	130	410	1,000	47,000	NA	NA	NA	NA	NA	NA	NA	NA	NA	NA	NA	NA	NA	NA	NA
		D□ P	4,600	1.3□□6	6,000	30,000	5.8□□6	7.0□□5	1,700	4,000	4,500	2.4□□6	3.0□□5	5,900	41,000	NLL	NLL	NLL	NLL	NLL	NLL	NLL	7.3□□5	3.9□□5	NLL	56,000	4.8□□5
		GSIP	4,600	4.4□□5 □G□	3,000 □G,X□	3,300	73,000 □G□	2.5□□6 □G,X□	50 □M□□1.2	400	100 □M□□27	1.7□□5 □G□	8,700	ID	ID	NLL	NLL	NLL	NLL	NLL	NLL	NLL	5,500	5,300	NLL	2,100	ID
		SVIIC	NLV	NLV	NLV	NLV	NLV	NLV	48,000	NLV	NLV	NLV	1.9□□8	1.6□□6	1.0□□9	NLV	NLV	ID	NLV	NLV	ID	NLV	1.0□□9	5.8□□8	NLV	2.8□□6	1.0□□9
		VSIC	NLV	NLV	NLV	NLV	NLV	NLV	52,000	NLV	NLV	NLV	8.1□□7	2.2□□6	1.4□□9	NLV	NLV	ID	NLV	NLV	ID	NLV	7.4□□8	1.3□□8	NLV	1.6□□5	6.5□□8
		VSIC 5M	NLV	NLV	NLV	NLV	NLV	NLV	52,000	NLV	NLV	NLV	8.1□□7	2.2□□6	1.4□□9	NLV	NLV	ID	NLV	NLV	ID	NLV	7.4□□8	1.3□□8	NLV	1.6□□5	6.5□□8
		VSIC 2M	NLV	NLV	NLV	NLV	NLV	NLV	52,000	NLV	NLV	NLV	8.1□□7	2.2□□6	1.4□□9	NLV	NLV	ID	NLV	NLV	ID	NLV	7.4□□8	1.3□□8	NLV	1.6□□5	6.5□□8
		PSIC	7.2□□5	3.3□□8	1.7□□6	2.6□□5	1.3□□8	1.0□□8	2.0□□7	1.3□□8	6.7□□6	ID	1.4□□10	2.3□□9	6.7□□10	ID	1.5□□6	ID	8.0□□8	ID	ID	ID	9.3□□9	9.3□□9	ID	6.7□□6	6.7□□9
		DC	7,600	3.7□□7	5.5□□5	2.5□□6	2.0□□7	4.0□□5	1.6□□5	2.6□□6	2.5□□6	1.7□□8	4.1□□7	1.6□□6	2.3□□8	20,000	2,000	20,000	2.5□□6	2.0□□5	2.0□□6	2,000	4.6□□7	2.7□□7	20,000	1.6□□6	2.9□□7
		SSCSL	NA	NA	NA	NA	NA	NA	NA	NA	NA	NA	NA	NA	NA	NA	NA	NA	NA	NA	NA	NA	NA	NA	NA	NA	NA
Residential Vapor Intrusion Soil Levels			NA	NA	NA	NA	NA	NA	NA	NA	NA	NA	4.32□□5	1.68□□5	3.56□□5	NA	NA	NA	NA	NA	NA	NA	NA	7.09□□5	NA	5,140	6.47□□7

NOTES:
[1] PART 201 CRITERIA EFFECTIVE DATE: DECEMBER 30, 2013
[2] SAMPLES COLLECTED BY NTH CONSULTANTS PERSONNEL AND ANALYZED BY FIBERTEC ENVIRONMENTAL SERVICES OF HOLT, MICHIGAN.
[3] ALL VALUES PRESENTED AS µG/KG - MICROGRAMS PER KILOGRAM (≈ PARTS PER BILLION).
[4] ID - INADEQUATE DATA TO DEVELOP CRITERION
[5] NLV - CHEMICAL IS NOT LIKELY TO VOLATILIZE UNDER MOST CONDITIONS
[6] NA - NOT APPLICABLE
[7] ND - NOT DETECTED ABOVE LABORATORY REPORTED METHOD DETECTION LIMITS
[8] SWDB - STATE-WIDE DEFAULT BACKGROUND
[9] DWP - RESIDENTIAL DRINKING WATER PROTECTION CRITERIA
[10] GSIP - GROUNDWATER / SURFACE WATER INTERFACE PROTECTION CRITERIA.
[11] SVIIC - SOIL VOLATILIZATION TO INDOOR AIR INHALATION CRITERIA
[12] VSIC - VOLATILE SOIL INHALATION CRITERIA (AMBIENT AIR; INFINITE SOURCE).
[13] VSIC 5M - FINITE VSIC FOR 5 METER SOURCE THICKNESS
[14] VSIC 2M - FINITE VSIC FOR 2 METER SOURCE THICKNESS
[15] PSIC - PARTICULATE SOIL INHALATION CRITERIA
[16] DC - DIRECT CONTACT CRITERIA
[17] SSCSL - SOIL SATURATION CONCENTRATION SCREENING LEVELS
[18] - REPORTED CONCENTRATION EXCEEDS ONE OR MORE APPLICABLE PART 201 CRITERIA
[19] - REPORTED CONCENTRATION EXCEEDS VAPOR INTRUSION SCREENING LEVELS

Table 2: SUMMARY OF CHEMICAL ANALYSES - GROUNDWATER
Mercier Property
NTH Project No. 62-120941-48B

Sample Designation	Sample Collect Date	Michigan 10 Metals	Volatile Organic Compounds (VOCs)
		Selenium 7782-49-2	Toluene 108-88-3
GP-1 □ AT□R □ -1	9/13/2016	**7.4**	**1.9**
PART 201 R□SID□NTIAL GRO□ND□ AT□R CL□AN□P CRIT□RIA	D□	50	790
	GSI	5.0	270
	GVIIC	NLV	5.3□□5
	□ S	NA	5.3□□5
	F□SL	ID	61,000

NOTES:

[1] PART 201 CRITERIA EFFECTIVE DATE: DECEMBER 30, 2013
[2] SAMPLES COLLECTED BY NTH CONSULTANTS PERSONNEL AND ANALYZED BY FIBERTEC ENVIRONMENTAL SERVICES OF HOLT, MI.
[3] ALL VALUES PRESENTED AS µG/L - MICROGRAMS PER LITER (≈ PARTS PER BILLION).
[4] ND - NOT DETECTED AT OR ABOVE LABORATORY REPORTED METHOD DETECTION LIMIT (SEE LABORATORY DATA REPORT FOR PARAMETER/SAMPLE SPECIFIC DETECTION LIMITS).
[5] ID - INADEQUATE DATA TO DEVELOP CRITERION
[6] NLL - CHEMICAL IS NOT LIKELY TO LEACH UNDER MOST SOIL CONDITIONS.
[7] NLV - CHEMICAL IS NOT LIKELY TO VOLATILIZE UNDER MOST CONDITIONS.
[8] DW - CONCENTRATION IN GROUNDWATER, IF NOT EXCEEDED, IS CONSIDERED SAFE FOR EXPOSURE.
[9] GSI - PRESENTED ONLY TO ESTABLISH GROUNDWATER CRITERIA WHICH ARE PROTECTIVE OF SURFACE WATER.
[10] GVIIC - GROUNDWATER VOLATILIZATION TO INDOOR AIR INHALATION CRITERIA.
[11] WS - WATER SOLUBILITY
[12] FESL - FLAMMABILITY AND EXPLOSIVITY SCREENING LEVEL
[13] - REPORTED CONCENTRATION EXCEEDS ONE OR MORE APPLICABLE PART 201 CRITERIA

APPENDIX B

LABORATORY DATA

Fibertec environmental services

Tuesday, September 20, 2016

Fibertec Project Number□	75124
Project Identification□	Patric□Mercier □62-120941-48A□/□62-120941-48A□
Submittal Date□	09/13/2016

Mr. Cliff Andre□s
NTH Consultants, Ltd. - Northville
41780 Six Mile Road
Northville, MI 48168-3459

Dear Mr. Andre□s,

Than□you for selecting Fibertec □nvironmental Services as your analytical laboratory. The samples you submitted have been analy□ed in accordance □ith N□LAC standards and the results compiled in the attached report. Any exceptions to N□LAC compliance are noted in the report. These results apply only to those samples submitted. Please note TO-15 samples □ill be disposed of 14 days after the reporting date. All other samples □ill be disposed of 30 days after the reporting date.

If you have any □uestions regarding these results or if □e may be of further assistance to you, please contact me at □517□ 699-0345.

Sincerely,

By Amanda Petrovsky at 4:30 PM, Sep 20, 2016

For Daryl P. Strandbergh
Laboratory Director

□nclosures

Fibertec environmental services

Analytical Laboratory Report
Laboratory Project Number: 75124
Laboratory Sample Number: 75124-002

Client Identification	**NTH Consultants, Ltd. - Northville**	Sample Description	**GP-1 WATER**	Chain of Custody	**150861**
Client Project Name	**Patrick Mercier (62-120941-48A)**	Sample No	**W-1**	Collect Date	**09/13/16**
Client Project No	**(62-120941-48A)**	Sample Matrix	**Ground Water**	Collect Time	**10:00**

Sample Comments

Definitions ualifier see definitions at end of report NA Not Applicable Parameter not included in N LAC Scope of Analysis.

Michigan 10 Elements by ICP/MS, Total Recoverable **Aliquot ID: 75124-002A** **Matrix: Ground Water**
Method: EPA 3005A (Total Recoverable)/EPA 6020A **Description: GP-1 WATER**

Parameters	Result		nits	Reporting Limit	Dilution	Preparation P. Date	Preparation P. Batch	Analysis A. Date	Analysis A. Batch	Init.
1. Arsenic			g/L	5.0	10	09/19/16	PT16I19A	09/19/16	T416I19A	JLH
2. Barium			g/L	100	10	09/19/16	PT16I19A	09/19/16	T416I19A	JLH
3. Cadmium			g/L	1.0	10	09/19/16	PT16I19A	09/19/16	T416I19A	JLH
4. Chromium			g/L	10	10	09/19/16	PT16I19A	09/19/16	T416I19A	JLH
5. Copper			g/L	4.0	10	09/19/16	PT16I19A	09/19/16	T416I19A	JLH
6. Lead			g/L	3.0	10	09/19/16	PT16I19A	09/19/16	T416I19A	JLH
7. Selenium	**7.4**		g/L	5.0	10	09/19/16	PT16I19A	09/19/16	T416I19A	JLH
8. Silver			g/L	0.20	10	09/19/16	PT16I19A	09/19/16	T416I19A	JLH
9. inc			g/L	50	10	09/19/16	PT16I19A	09/19/16	T416I19A	JLH

Mercury by CVAAS, Total **Aliquot ID: 75124-002A** **Matrix: Ground Water**
Method: EPA 7470A **Description: GP-1 WATER**

Parameters	Result		nits	Reporting Limit	Dilution	Preparation P. Date	Preparation P. Batch	Analysis A. Date	Analysis A. Batch	Init.
1. Mercury			g/L	0.20	1.0	09/19/16	PM16I19B	09/19/16	M616I19B	J S

Volatile Organic Compounds (VOCs) by GC/MS **Aliquot ID: 75124-002B** **Matrix: Ground Water**
Method: EPA 5030B/EPA 8260B **Description: GP-1 WATER**

Parameters	Result		nits	Reporting Limit	Dilution	Preparation P. Date	Preparation P. Batch	Analysis A. Date	Analysis A. Batch	Init.
1. Acetone			g/L	50	1.0	09/14/16	VM16I14A	09/14/16	VM16I14A	M S
2. Acrylonitrile			g/L	2.0	1.0	09/14/16	VM16I14A	09/14/16	VM16I14A	M S
3. Ben ene			g/L	1.0	1.0	09/14/16	VM16I14A	09/14/16	VM16I14A	M S
4. Bromoben ene			g/L	1.0	1.0	09/14/16	VM16I14A	09/14/16	VM16I14A	M S
5. Bromochloromethane			g/L	1.0	1.0	09/14/16	VM16I14A	09/14/16	VM16I14A	M S
6. Bromodichloromethane			g/L	1.0	1.0	09/14/16	VM16I14A	09/14/16	VM16I14A	M S
7. Bromoform			g/L	1.0	1.0	09/14/16	VM16I14A	09/14/16	VM16I14A	M S
8. Bromomethane			g/L	5.0	1.0	09/14/16	VM16I14A	09/14/16	VM16I14A	M S
9. 2-Butanone			g/L	25	1.0	09/14/16	VM16I14A	09/14/16	VM16I14A	M S
10. n-Butylben ene			g/L	1.0	1.0	09/14/16	VM16I14A	09/14/16	VM16I14A	M S
11. sec-Butylben ene			g/L	1.0	1.0	09/14/16	VM16I14A	09/14/16	VM16I14A	M S
12. tert-Butylben ene			g/L	1.0	1.0	09/14/16	VM16I14A	09/14/16	VM16I14A	M S
13. Carbon Disulfide			g/L	5.0	1.0	09/14/16	VM16I14A	09/14/16	VM16I14A	M S
14. Carbon Tetrachloride			g/L	1.0	1.0	09/14/16	VM16I14A	09/14/16	VM16I14A	M S
15. Chloroben ene			g/L	1.0	1.0	09/14/16	VM16I14A	09/14/16	VM16I14A	M S

Client Identification	**NTH Consultants, Ltd. - Northville**	Sample Description	**GP-1 WATER**	Chain of Custody	**150861**
Client Project Name	**Patrick Mercier (62-120941-48A)**	Sample No	**W-1**	Collect Date	**09/13/16**
Client Project No	**(62-120941-48A)**	Sample Matrix	**Ground Water**	Collect Time	**10:00**

Sample Comments

Definitions ualifier see definitions at end of report NA Not Applicable Parameter not included in N LAC Scope of Analysis.

Volatile Organic Compounds (VOCs) by GC/MS **Aliquot ID: 75124-002B** **Matrix: Ground Water**
Method: EPA 5030B/EPA 8260B **Description: GP-1 WATER**

Parameters	Result		Units	Reporting Limit	Dilution	Preparation P. Date	Preparation P. Batch	Analysis A. Date	Analysis A. Batch	Init.
16. Chloroethane			g/L	5.0	1.0	09/14/16	VM16I14A	09/14/16	VM16I14A	M S
17. Chloroform			g/L	1.0	1.0	09/14/16	VM16I14A	09/14/16	VM16I14A	M S
18. Chloromethane			g/L	5.0	1.0	09/14/16	VM16I14A	09/14/16	VM16I14A	M S
19. 2-Chlorotoluene			g/L	5.0	1.0	09/14/16	VM16I14A	09/14/16	VM16I14A	M S
20. Dibromochloromethane			g/L	5.0	1.0	09/14/16	VM16I14A	09/14/16	VM16I14A	M S
21. 1,2-Dibromo-3-chloropropane SIM			g/L	1.0	1.0	09/14/16	VM16I14A	09/14/16	VM16I14A	M S
22. Dibromomethane			g/L	5.0	1.0	09/14/16	VM16I14A	09/14/16	VM16I14A	M S
23. 1,2-Dichloroben ene			g/L	1.0	1.0	09/14/16	VM16I14A	09/14/16	VM16I14A	M S
24. 1,3-Dichloroben ene			g/L	1.0	1.0	09/14/16	VM16I14A	09/14/16	VM16I14A	M S
25. 1,4-Dichloroben ene			g/L	1.0	1.0	09/14/16	VM16I14A	09/14/16	VM16I14A	M S
26. Dichlorodifluoromethane			g/L	5.0	1.0	09/14/16	VM16I14A	09/14/16	VM16I14A	M S
27. 1,1-Dichloroethane			g/L	1.0	1.0	09/14/16	VM16I14A	09/14/16	VM16I14A	M S
28. 1,2-Dichloroethane			g/L	1.0	1.0	09/14/16	VM16I14A	09/14/16	VM16I14A	M S
29. 1,1-Dichloroethene			g/L	1.0	1.0	09/14/16	VM16I14A	09/14/16	VM16I14A	M S
30. cis-1,2-Dichloroethene			g/L	1.0	1.0	09/14/16	VM16I14A	09/14/16	VM16I14A	M S
31. trans-1,2-Dichloroethene			g/L	1.0	1.0	09/14/16	VM16I14A	09/14/16	VM16I14A	M S
32. 1,2-Dichloropropane			g/L	1.0	1.0	09/14/16	VM16I14A	09/14/16	VM16I14A	M S
33. cis-1,3-Dichloropropene			g/L	1.0	1.0	09/14/16	VM16I14A	09/14/16	VM16I14A	M S
34. trans-1,3-Dichloropropene			g/L	1.0	1.0	09/14/16	VM16I14A	09/14/16	VM16I14A	M S
35. thylben ene			g/L	1.0	1.0	09/14/16	VM16I14A	09/14/16	VM16I14A	M S
36. thylene Dibromide			g/L	1.0	1.0	09/14/16	VM16I14A	09/14/16	VM16I14A	M S
37. 2-Hexanone			g/L	50	1.0	09/14/16	VM16I14A	09/14/16	VM16I14A	M S
38. Isopropylben ene			g/L	5.0	1.0	09/14/16	VM16I14A	09/14/16	VM16I14A	M S
39. Methylene Chloride			g/L	5.0	1.0	09/14/16	VM16I14A	09/14/16	VM16I14A	M S
40. 4-Methyl-2-pentanone			g/L	50	1.0	09/14/16	VM16I14A	09/14/16	VM16I14A	M S
41. MTB			g/L	5.0	1.0	09/14/16	VM16I14A	09/14/16	VM16I14A	M S
42. Naphthalene			g/L	5.0	1.0	09/14/16	VM16I14A	09/14/16	VM16I14A	M S
43. n-Propylben ene			g/L	1.0	1.0	09/14/16	VM16I14A	09/14/16	VM16I14A	M S
44. Styrene			g/L	1.0	1.0	09/14/16	VM16I14A	09/14/16	VM16I14A	M S
45. 1,1,1,2-Tetrachloroethane			g/L	1.0	1.0	09/14/16	VM16I14A	09/14/16	VM16I14A	M S
46. 1,1,2,2-Tetrachloroethane			g/L	1.0	1.0	09/14/16	VM16I14A	09/14/16	VM16I14A	M S
47. Tetrachloroethene			g/L	1.0	1.0	09/14/16	VM16I14A	09/14/16	VM16I14A	M S
48. Toluene	**1.9**		g/L	1.0	1.0	09/14/16	VM16I14A	09/14/16	VM16I14A	M S
49. 1,2,4-Trichloroben ene			g/L	5.0	1.0	09/14/16	VM16I14A	09/14/16	VM16I14A	M S
50. 1,1,1-Trichloroethane			g/L	1.0	1.0	09/14/16	VM16I14A	09/14/16	VM16I14A	M S
51. 1,1,2-Trichloroethane			g/L	1.0	1.0	09/14/16	VM16I14A	09/14/16	VM16I14A	M S
52. Trichloroethene			g/L	1.0	1.0	09/14/16	VM16I14A	09/14/16	VM16I14A	M S

Client Identification	**NTH Consultants, Ltd. - Northville**	Sample Description	**GP-1 WATER**	Chain of Custody	**150861**
Client Project Name	**Patrick Mercier (62-120941-48A)**	Sample No	**W-1**	Collect Date	**09/13/16**
Client Project No	**(62-120941-48A)**	Sample Matrix	**Ground Water**	Collect Time	**10:00**

Sample Comments

Definitions ualifier see definitions at end of report NA Not Applicable Parameter not included in N LAC Scope of Analysis.

Volatile Organic Compounds (VOCs) by GC/MS **Aliquot ID: 75124-002B** **Matrix: Ground Water**
Method: EPA 5030B/EPA 8260B **Description: GP-1 WATER**

Parameters	Result		Units	Reporting Limit	Dilution	Preparation P. Date	Preparation P. Batch	Analysis A. Date	Analysis A. Batch	Init.
53. Trichlorofluoromethane			g/L	1.0	1.0	09/14/16	VM16I14A	09/14/16	VM16I14A	M S
54. 1,2,3-Trichloropropane			g/L	1.0	1.0	09/14/16	VM16I14A	09/14/16	VM16I14A	M S
55. 1,2,3-Trimethylben ene			g/L	1.0	1.0	09/14/16	VM16I14A	09/14/16	VM16I14A	M S
56. 1,2,4-Trimethylben ene			g/L	1.0	1.0	09/14/16	VM16I14A	09/14/16	VM16I14A	M S
57. 1,3,5-Trimethylben ene			g/L	1.0	1.0	09/14/16	VM16I14A	09/14/16	VM16I14A	M S
58. Vinyl Chloride			g/L	1.0	1.0	09/14/16	VM16I14A	09/14/16	VM16I14A	M S
59. m p-Xylene			g/L	2.0	1.0	09/14/16	VM16I14A	09/14/16	VM16I14A	M S
60. o-Xylene			g/L	1.0	1.0	09/14/16	VM16I14A	09/14/16	VM16I14A	M S
61. Xylenes			g/L	3.0	1.0	09/14/16	VM16I14A	09/14/16	VM16I14A	M S

Polynuclear Aromatic Hydrocarbons (PNAs) **Aliquot ID: 75124-002** **Matrix: Ground Water**
Method: EPA 3510C/EPA 8270C **Description: GP-1 WATER**

Parameters	Result		Units	Reporting Limit	Dilution	Preparation P. Date	Preparation P. Batch	Analysis A. Date	Analysis A. Batch	Init.
1. Acenaphthene SIM			g/L	5.0	1.0	09/19/16	PS16I19C	09/20/16	S516I20B	T T
2. Acenaphthylene SIM			g/L	5.0	1.0	09/19/16	PS16I19C	09/20/16	S516I20B	T T
3. Anthracene SIM			g/L	5.0	1.0	09/19/16	PS16I19C	09/20/16	S516I20B	T T
4. Ben o a anthracene SIM			g/L	1.0	1.0	09/19/16	PS16I19C	09/20/16	S516I20B	T T
5. Ben o a pyrene SIM			g/L	1.0	1.0	09/19/16	PS16I19C	09/20/16	S516I20B	T T
6. Ben o b fluoranthene SIM			g/L	1.0	1.0	09/19/16	PS16I19C	09/20/16	S516I20B	T T
7. Ben o ghi perylene SIM			g/L	1.0	1.0	09/19/16	PS16I19C	09/20/16	S516I20B	T T
8. Ben o fluoranthene SIM			g/L	1.0	1.0	09/19/16	PS16I19C	09/20/16	S516I20B	T T
9. Chrysene SIM			g/L	1.0	1.0	09/19/16	PS16I19C	09/20/16	S516I20B	T T
10. Diben o a,h anthracene SIM			g/L	2.0	1.0	09/19/16	PS16I19C	09/20/16	S516I20B	T T
11. Fluoranthene SIM			g/L	1.0	1.0	09/19/16	PS16I19C	09/20/16	S516I20B	T T
12. Fluorene SIM			g/L	5.0	1.0	09/19/16	PS16I19C	09/20/16	S516I20B	T T
13. Indeno 1,2,3-cd pyrene SIM			g/L	2.0	1.0	09/19/16	PS16I19C	09/20/16	S516I20B	T T
14. 2-Methylnaphthalene SIM			g/L	5.0	1.0	09/19/16	PS16I19C	09/20/16	S516I20B	T T
15. Phenanthrene SIM			g/L	2.0	1.0	09/19/16	PS16I19C	09/20/16	S516I20B	T T
16. Pyrene SIM			g/L	5.0	1.0	09/19/16	PS16I19C	09/20/16	S516I20B	T T

Client Identification	**NTH Consultants, Ltd. - Northville**	Sample Description	**HAB-1 1'-2'**	Chain of Custody	**150861**
Client Project Name	**Patrick Mercier (62-120941-48A)**	Sample No	**S-1**	Collect Date	**09/13/16**
Client Project No	**(62-120941-48A)**	Sample Matrix	**Soil/Solid**	Collect Time	**11:00**

Sample Comments **Soil results have been calculated and reported on a dry weight basis unless otherwise noted.**

Definitions ualifier see definitions at end of report NA Not Applicable Parameter not included in N LAC Scope of Analysis.

Water (Moisture) Content Dried at 105 ± 5°C — **Aliquot ID: 75124-003** — **Matrix: Soil/Solid**
Method: ASTM D2216-10 — **Description: HAB-1 1'-2'**

Parameters	Result		Units	Reporting Limit	Dilution	Preparation P. Date	Preparation P. Batch	Analysis A. Date	Analysis A. Batch	Init.
1. Percent Moisture ater Content	**18**			1	1.0	09/14/16	MC160914	09/15/16	MC160914	DBG

Michigan 10 Elements by ICP/MS — **Aliquot ID: 75124-003** — **Matrix: Soil/Solid**
Method: EPA 0200.2/EPA 6020A — **Description: HAB-1 1'-2'**

Parameters	Result		Units	Reporting Limit	Dilution	Preparation P. Date	Preparation P. Batch	Analysis A. Date	Analysis A. Batch	Init.
1. Arsenic	**9400**		g/g	100	20	09/20/16	PT16I20A	09/20/16	T416I20A	JLH
2. Barium	**320000**		g/g	1000	20	09/20/16	PT16I20A	09/20/16	T416I20A	JLH
3. Cadmium	**370**		g/g	50	20	09/20/16	PT16I20A	09/20/16	T416I20A	JLH
4. Chromium	**22000**	F	g/g	500	20	09/20/16	PT16I20A	09/20/16	T416I20A	JLH
5. Copper	**19000**		g/g	1000	20	09/20/16	PT16I20A	09/20/16	T416I20A	JLH
6. Lead	**140000**		g/g	1000	20	09/20/16	PT16I20A	09/20/16	T416I20A	JLH
7. Selenium	**650**		g/g	200	20	09/20/16	PT16I20A	09/20/16	T416I20A	JLH
8. Silver	**130**		g/g	100	20	09/20/16	PT16I20A	09/20/16	T416I20A	JLH
9. inc	**90000**		g/g	1000	20	09/20/16	PT16I20A	09/20/16	T416I20A	JLH

Mercury by CVAAS — **Aliquot ID: 75124-003** — **Matrix: Soil/Solid**
Method: EPA 7471B — **Description: HAB-1 1'-2'**

Parameters	Result		Units	Reporting Limit	Dilution	Preparation P. Date	Preparation P. Batch	Analysis A. Date	Analysis A. Batch	Init.
1. Mercury	**190**		g/g	50	9.5	09/19/16	PM16I19A	09/19/16	M616I19A	J S

Volatile Organic Compounds (VOCs) by GC/MS, 5035 — **Aliquot ID: 75124-003A** — **Matrix: Soil/Solid**
Method: EPA 5035A/EPA 8260B — **Description: HAB-1 1'-2'**

Parameters	Result		Units	Reporting Limit	Dilution	Preparation P. Date	Preparation P. Batch	Analysis A. Date	Analysis A. Batch	Init.
1. Acetone			g/g	1000	1.0	09/14/16	VI16I14A	09/14/16	VI16I14A	S
2. Acrylonitrile			g/g	120	1.0	09/14/16	VI16I14A	09/14/16	VI16I14A	S
3. Ben ene			g/g	50	1.0	09/14/16	VI16I14A	09/14/16	VI16I14A	S
4. Bromoben ene			g/g	100	1.0	09/14/16	VI16I14A	09/14/16	VI16I14A	S
5. Bromochloromethane			g/g	100	1.0	09/14/16	VI16I14A	09/14/16	VI16I14A	S
6. Bromodichloromethane			g/g	100	1.0	09/14/16	VI16I14A	09/14/16	VI16I14A	S
7. Bromoform			g/g	120	1.0	09/14/16	VI16I14A	09/14/16	VI16I14A	S
8. Bromomethane			g/g	240	1.0	09/14/16	VI16I14A	09/14/16	VI16I14A	S
9. 2-Butanone			g/g	750	1.0	09/14/16	VI16I14A	09/14/16	VI16I14A	S

Fibertec environmental services

Analytical Laboratory Report
Laboratory Project Number: 75124
Laboratory Sample Number: 75124-003

Client Identification	**NTH Consultants, Ltd. - Northville**	Sample Description	**HAB-1 1'-2'**	Chain of Custody	**150861**
Client Project Name	**Patrick Mercier (62-120941-48A)**	Sample No	**S-1**	Collect Date	**09/13/16**
Client Project No	**(62-120941-48A)**	Sample Matrix	**Soil/Solid**	Collect Time	**11:00**

Sample Comments **Soil results have been calculated and reported on a dry weight basis unless otherwise noted.**

Definitions ualifier see definitions at end of report NA Not Applicable Parameter not included in N LAC Scope of Analysis.

Volatile Organic Compounds (VOCs) by GC/MS, 5035 **Aliquot ID: 75124-003A** **Matrix: Soil/Solid**
Method: EPA 5035A/EPA 8260B **Description: HAB-1 1'-2'**

Parameters	Result		nits	Reporting Limit	Dilution	Preparation P. Date	Preparation P. Batch	Analysis A. Date	Analysis A. Batch	Init.
10. n-Butylben ene			g/ g	50	1.0	09/14/16	VI16I14A	09/14/16	VI16I14A	S
11. sec-Butylben ene			g/ g	50	1.0	09/14/16	VI16I14A	09/14/16	VI16I14A	S
12. tert-Butylben ene			g/ g	50	1.0	09/14/16	VI16I14A	09/14/16	VI16I14A	S
13. Carbon Disulfide			g/ g	250	1.0	09/14/16	VI16I14A	09/14/16	VI16I14A	S
14. Carbon Tetrachloride			g/ g	50	1.0	09/14/16	VI16I14A	09/14/16	VI16I14A	S
15. Chloroben ene			g/ g	50	1.0	09/14/16	VI16I14A	09/14/16	VI16I14A	S
16. Chloroethane			g/ g	300	1.0	09/14/16	VI16I14A	09/14/16	VI16I14A	S
17. Chloroform			g/ g	50	1.0	09/14/16	VI16I14A	09/14/16	VI16I14A	S
18. Chloromethane			g/ g	250	1.0	09/14/16	VI16I14A	09/14/16	VI16I14A	S
19. 2-Chlorotoluene			g/ g	50	1.0	09/14/16	VI16I14A	09/14/16	VI16I14A	S
20. Dibromochloromethane			g/ g	100	1.0	09/14/16	VI16I14A	09/14/16	VI16I14A	S
21. 1,2-Dibromo-3-chloropropane SIM			g/ g	30	1.0	09/14/16	VI16I14A	09/14/16	VI16I14A	S
22. Dibromomethane			g/ g	250	1.0	09/14/16	VI16I14A	09/14/16	VI16I14A	S
23. 1,2-Dichloroben ene			g/ g	100	1.0	09/14/16	VI16I14A	09/14/16	VI16I14A	S
24. 1,3-Dichloroben ene			g/ g	100	1.0	09/14/16	VI16I14A	09/14/16	VI16I14A	S
25. 1,4-Dichloroben ene			g/ g	100	1.0	09/14/16	VI16I14A	09/14/16	VI16I14A	S
26. Dichlorodifluoromethane			g/ g	300	1.0	09/14/16	VI16I14A	09/14/16	VI16I14A	S
27. 1,1-Dichloroethane			g/ g	50	1.0	09/14/16	VI16I14A	09/14/16	VI16I14A	S
28. 1,2-Dichloroethane			g/ g	50	1.0	09/14/16	VI16I14A	09/14/16	VI16I14A	S
29. 1,1-Dichloroethene			g/ g	50	1.0	09/14/16	VI16I14A	09/14/16	VI16I14A	S
30. cis-1,2-Dichloroethene			g/ g	50	1.0	09/14/16	VI16I14A	09/14/16	VI16I14A	S
31. trans-1,2-Dichloroethene			g/ g	50	1.0	09/14/16	VI16I14A	09/14/16	VI16I14A	S
32. 1,2-Dichloropropane			g/ g	50	1.0	09/14/16	VI16I14A	09/14/16	VI16I14A	S
33. cis-1,3-Dichloropropene			g/ g	50	1.0	09/14/16	VI16I14A	09/14/16	VI16I14A	S
34. trans-1,3-Dichloropropene			g/ g	50	1.0	09/14/16	VI16I14A	09/14/16	VI16I14A	S
35. thylben ene			g/ g	50	1.0	09/14/16	VI16I14A	09/14/16	VI16I14A	S
36. thylene Dibromide			g/ g	50	1.0	09/14/16	VI16I14A	09/14/16	VI16I14A	S
37. 2-Hexanone			g/ g	2500	1.0	09/14/16	VI16I14A	09/14/16	VI16I14A	S
38. Isopropylben ene			g/ g	250	1.0	09/14/16	VI16I14A	09/14/16	VI16I14A	S
39. Methylene Chloride			g/ g	100	1.0	09/14/16	VI16I14A	09/14/16	VI16I14A	S
40. 4-Methyl-2-pentanone			g/ g	2500	1.0	09/14/16	VI16I14A	09/14/16	VI16I14A	S
41. MTB			g/ g	250	1.0	09/14/16	VI16I14A	09/14/16	VI16I14A	S
42. Naphthalene			g/ g	330	1.0	09/14/16	VI16I14A	09/14/16	VI16I14A	S
43. n-Propylben ene			g/ g	100	1.0	09/14/16	VI16I14A	09/14/16	VI16I14A	S
44. Styrene			g/ g	61	1.0	09/14/16	VI16I14A	09/14/16	VI16I14A	S
45. 1,1,1,2-Tetrachloroethane			g/ g	100	1.0	09/14/16	VI16I14A	09/14/16	VI16I14A	S
46. 1,1,2,2-Tetrachloroethane			g/ g	50	1.0	09/14/16	VI16I14A	09/14/16	VI16I14A	S

Fibertec environmental services

Analytical Laboratory Report
Laboratory Project Number: 75124
Laboratory Sample Number: 75124-003

Client Identification	**NTH Consultants, Ltd. - Northville**	Sample Description	**HAB-1 1'-2'**	Chain of Custody	**150861**
Client Project Name	**Patrick Mercier (62-120941-48A)**	Sample No	**S-1**	Collect Date	**09/13/16**
Client Project No	**(62-120941-48A)**	Sample Matrix	**Soil/Solid**	Collect Time	**11:00**

Sample Comments **Soil results have been calculated and reported on a dry weight basis unless otherwise noted.**

Definitions ualifier see definitions at end of report NA Not Applicable Parameter not included in N LAC Scope of Analysis.

Volatile Organic Compounds (VOCs) by GC/MS, 5035 **Aliquot ID: 75124-003A** **Matrix: Soil/Solid**
Method: EPA 5035A/EPA 8260B **Description: HAB-1 1'-2'**

Parameters	Result		nits	Reporting Limit	Dilution	Preparation P. Date	Preparation P. Batch	Analysis A. Date	Analysis A. Batch	Init.
47. Tetrachloroethene			g/g	50	1.0	09/14/16	VI16I14A	09/14/16	VI16I14A	S
48. Toluene			g/g	50	1.0	09/14/16	VI16I14A	09/14/16	VI16I14A	S
49. 1,2,4-Trichlorobenzene			g/g	330	1.0	09/14/16	VI16I14A	09/14/16	VI16I14A	S
50. 1,1,1-Trichloroethane			g/g	50	1.0	09/14/16	VI16I14A	09/14/16	VI16I14A	S
51. 1,1,2-Trichloroethane			g/g	50	1.0	09/14/16	VI16I14A	09/14/16	VI16I14A	S
52. Trichloroethene			g/g	50	1.0	09/14/16	VI16I14A	09/14/16	VI16I14A	S
53. Trichlorofluoromethane			g/g	120	1.0	09/14/16	VI16I14A	09/14/16	VI16I14A	S
54. 1,2,3-Trichloropropane			g/g	120	1.0	09/14/16	VI16I14A	09/14/16	VI16I14A	S
55. 1,2,3-Trimethylbenzene			g/g	100	1.0	09/14/16	VI16I14A	09/14/16	VI16I14A	S
56. 1,2,4-Trimethylbenzene			g/g	100	1.0	09/14/16	VI16I14A	09/14/16	VI16I14A	S
57. 1,3,5-Trimethylbenzene			g/g	100	1.0	09/14/16	VI16I14A	09/14/16	VI16I14A	S
58. Vinyl Chloride			g/g	40	1.0	09/14/16	VI16I14A	09/14/16	VI16I14A	S
59. m p-Xylene			g/g	100	1.0	09/14/16	VI16I14A	09/14/16	VI16I14A	S
60. o-Xylene			g/g	50	1.0	09/14/16	VI16I14A	09/14/16	VI16I14A	S
61. Xylenes			g/g	150	1.0	09/14/16	VI16I14A	09/14/16	VI16I14A	S

Polynuclear Aromatic Hydrocarbons (PNAs) **Aliquot ID: 75124-003** **Matrix: Soil/Solid**
Method: EPA 3546/EPA 8270C **Description: HAB-1 1'-2'**

Parameters	Result		nits	Reporting Limit	Dilution	Preparation P. Date	Preparation P. Batch	Analysis A. Date	Analysis A. Batch	Init.
1. Acenaphthene SIM			g/g	330	10	09/15/16	PS16I15	09/17/16	S616I16A	T T
2. Acenaphthylene SIM			g/g	330	10	09/15/16	PS16I15	09/17/16	S616I16A	T T
3. Anthracene SIM			g/g	330	10	09/15/16	PS16I15	09/17/16	S616I16A	T T
4. Benzo a anthracene SIM			g/g	330	10	09/15/16	PS16I15	09/17/16	S616I16A	T T
5. Benzo a pyrene SIM			g/g	330	10	09/15/16	PS16I15	09/17/16	S616I16A	T T
6. Benzo b fluoranthene SIM			g/g	330	10	09/15/16	PS16I15	09/17/16	S616I16A	T T
7. Benzo ghi perylene SIM			g/g	330	10	09/15/16	PS16I15	09/17/16	S616I16A	T T
8. Benzo fluoranthene SIM			g/g	330	10	09/15/16	PS16I15	09/17/16	S616I16A	T T
9. Chrysene SIM			g/g	330	10	09/15/16	PS16I15	09/17/16	S616I16A	T T
10. Dibenzo a,h anthracene SIM			g/g	330	10	09/15/16	PS16I15	09/17/16	S616I16A	T T
11. Fluoranthene SIM	**450**		g/g	330	10	09/15/16	PS16I15	09/17/16	S616I16A	T T
12. Fluorene SIM			g/g	330	10	09/15/16	PS16I15	09/17/16	S616I16A	T T
13. Indeno 1,2,3-cd pyrene SIM			g/g	330	10	09/15/16	PS16I15	09/17/16	S616I16A	T T
14. 2-Methylnaphthalene SIM			g/g	330	10	09/15/16	PS16I15	09/17/16	S616I16A	T T
15. Phenanthrene SIM			g/g	330	10	09/15/16	PS16I15	09/17/16	S616I16A	T T
16. Pyrene SIM	**400**		g/g	330	10	09/15/16	PS16I15	09/17/16	S616I16A	T T

Definitions/ Qualifiers:

A: Spi□e recovery or precision unusable due to dilution.
B: The analyte □as detected in the associated method blan□
E: The analyte □as detected at a concentration greater than the calibration range, therefore the result is estimated.
J: The concentration is an estimated value.
M: Modified Method
U: The analyte □as not detected at or above the reporting limit.
X: Matrix Interference has resulted in a raised reporting limit or distorted result.
W: Results reported on a □et-□eight basis.
***:** Value reported is outside □C limits

Exception Summary:

F □Recovery from the spi□ed ali□uot failed the expected range □matrix spi□e or matrix spi□e duplicate□

Accreditation Number□s□□

T104704518-16-5 (TX)

NTH

Fibertec environmental services

Analytical Laboratory
1914 Holloway Drive
Holt, MI 48842
Phone: 517 699 0345
Fax: 517 699 0388
email: lab@fibertec.us

8660 S. Mackinaw Trail
Cadillac, MI 49601
Phone: 231 775 8368
Fax: 231 775 8584

Industrial Hygiene Services, Inc.
1914 Holloway Drive
Holt, MI 48842
Phone: 517 699 0345
Fax: 517 699 0382
email: asbestos@fibertecihs.com

Geoprobe
11766 E. Grand River Rd.
Brighton, MI 48116
Phone: 810 220 3300
Fax: 810 220 3311

Chain of Custody # 150861
PAGE ___ of ___

Client Name: MERCIER PROPERTY (NEW PARCEL)
Contact Person: BRANDON PODLENSEK / CLIFF
Project Name/ Number: PATRICK MERCIER 62-20941-4RA
Email distribution list:
Quote#
Purchase Order#

Date	Time	Sample #	Client Sample Descriptor	MATRIX (SEE RIGHT CORNER FOR CODE)	# OF CONTAINERS	VOCs	PNAs	10 MI Metals								HOLD SAMPLE
9/13/16	10:00	S-1	GP-1/S-1 0.5'-1.0'	S	2											
9/13/16	10:00	W-1	GP-1 water	W	5	/	/	/								
9/13/16	11:00	S-1	HAB-1 1'-2'	S	2	/	/	/								

Matrix Code

S	Soil	GW	Ground Water
A	Air	SW	Surface Water
O	Oil	WW	Waste Water
P	Wipe	X	Other: Specify

Deliverables: Level 2 / Level 3 / Level 4 / EDD

Remarks:

RCVD BY LAB
SEP 13 2016
Initial: DG

Comments:

Sampled/Relinquished By: [signature] Date/ Time 9/13/16 12:32 Received By: [signature] Fibertec
Relinquished By: [signature] Date/ Time Received By: [signature] 9/13/16 1:50
Relinquished By: [signature] Date/ Time 9/13/16 15:03 Received By Laboratory: [signature]

Turnaround Time ALL RESULTS WILL BE SENT BY THE END OF THE BUSINESS DAY

___1 bus. day ___2 bus. days ___3 bus. days ___4 bus. days
X 5-7 bus. days (standard) Other (specify time/date requirement): _____

LAB USE ONLY
Fibertec project number: 75124
Temperature upon receipt at Lab: 5.4°
RCVD ON ICE

Please see back for terms and conditions

Fibertec environmental services

Quality Control Report
Preparation Batch QC Summary
Cold Vapor Atomic Absorption Spectrometry
Soil/Solid

Preparation Batch: PM16I19A **Preparation Date: 09/19/16**

	Method Blank (MB)			Laboratory Control Sample (LCS)					LCS Duplicate (LCD)				Run Code		
	Result	RL		Result	Spike	Rec.	LCL - UCL		Rec.	RPD	UCL				
Parameter	ug/kg	ug/kg	U	ug/kg	ug/kg	%	%	*	%	%	%	*	MB	LCS	LCD
1. Mercury	U	50		209	200	105	85 - 115						MB-5	LCS-5	

Definitions/ Qualifiers:

U: The analyte was not detected at or above the Reporting Limit (RL)
***:** Value reported is outside QC limits

Run Code (Analysis Sequence/Run Time):

MB-5	M616I19A	09/19/16 12:05
LCS-5	M616I19A	09/19/16 12:06

Exception Summary:

Exceptions have been properly noted on reported results or affected samples have been scheduled for reanalysis when appropriate.

Report Generated By:

By Amanda Petrovsky at 4:34 PM, Sep 20, 2016

Fibertec environmental services

Quality Control Report
Preparation Batch QC Summary
Cold Vapor Atomic Absorption Spectrometry
Aqueous

Preparation Batch: PM16I19B **Preparation Date: 09/19/16**

	Method Blank (MB)			Laboratory Control Sample (LCS)					LCS Duplicate (LCD)				Run Code		
	Result	RL		Result	Spike	Rec.	LCL - UCL		Rec.	RPD	UCL				
Parameter	µg/L	µg/L		µg/L	µg/L								**MB**	**LCS**	**LCD**
1. Mercury		0.20		0.254	0.250	102	85 - 115						MB-6	LCS-6	

Definitions/ Qualifiers:

U: The analyte was not detected at or above the Reporting Limit (RL)
***:** Value reported is outside QC limits

Run Code (Analysis Sequence/Run Time):

MB-6	M616I19B	09/19/16 13:03
LCS-6	M616I19B	09/19/16 13:05

Exception Summary:

Exceptions have been properly noted on reported results or affected samples have been scheduled for reanalysis when appropriate.

Report Generated By:

Amanda Petrovsky

By Amanda Petrovsky at 4:34 PM, Sep 20, 2016

Fibertec environmental services

Quality Control Report
Preparation Batch QC Summary
Gas Chromatography - Mass Spectrometry (Semivolatiles)
Soil/Solid

Preparation Batch: PS16I15E **Preparation Date: 09/15/16**

		Method Blank (MB)			Laboratory Control Sample (LCS)					LCS Duplicate (LCD)				Run Code		
	Parameter	Result ug/ug	RL ug/ug		Result ug/ug	Spike ug/ug	Rec.	LCL - UCL		Rec.	RPD	UCL		MB	LCS	LCD
1.	Acenaphthene		330		3,399	5,333	64	50 - 114						MB-3	LCS-3	
2.	Acenaphthylene		330		3,749	5,333	70	53 - 115						MB-3	LCS-3	
3.	Anthracene		330		3,743	5,333	70	48 - 119						MB-3	LCS-3	
4.	Benzo(a)anthracene		330		3,662	5,333	69	56 - 120						MB-3	LCS-3	
5.	Benzo(a)pyrene		330		3,698	5,333	69	57 - 122						MB-3	LCS-3	
6.	Benzo(b)fluoranthene		330		3,498	5,333	66	50 - 131						MB-3	LCS-3	
7.	Benzo(ghi)perylene		330		4,405	5,333	83	41 - 132						MB-3	LCS-3	
8.	Benzo(k)fluoranthene		330		3,620	5,333	68	39 - 137						MB-3	LCS-3	
9.	Chrysene		330		3,902	5,333	73	53 - 124						MB-3	LCS-3	
10.	Dibenzo(a,h)anthracene		330		3,950	5,333	74	53 - 126						MB-3	LCS-3	
11.	Fluoranthene		330		3,731	5,333	70	48 - 135						MB-3	LCS-3	
12.	Fluorene		330		3,868	5,333	73	49 - 126						MB-3	LCS-3	
13.	Indeno(1,2,3-cd)pyrene		330		3,694	5,333	69	51 - 132						MB-3	LCS-3	
14.	2-Methylnaphthalene		330		3,625	5,333	68	46 - 105						MB-3	LCS-3	
15.	Phenanthrene		330		3,756	5,333	70	53 - 119						MB-3	LCS-3	
16.	Pyrene		330		3,820	5,333	72	55 - 127						MB-3	LCS-3	

		Method Blank (MB)			Laboratory Control Sample (LCS)					LCS Duplicate (LCD)				Run Code		
	System Monitoring Compounds (Surrogates):	Result ug/ug	Spike ug/ug	Rec.	Result ug/ug	Spike ug/ug	Rec.	LCL - UCL		Rec.	RPD	UCL		MB	LCS	LCD
1.	2-Fluorobiphenyl(S)	3,198	5,333	60	3,055	5,333	57	49 - 115						MB-3	LCS-3	
2.	4-Terphenyl-d14(S)	3,867	5,333	73	3,679	5,333	69	48 - 117						MB-3	LCS-3	
3.	1-Fluoronaphthalene(S)	3,083	5,333	58	2,806	5,333	53	46 - 114						MB-3	LCS-3	

Definitions/ Qualifiers:

U: The analyte was not detected at or above the Reporting Limit (RL)
***:** Value reported is outside QC limits

Run Code (Analysis Sequence/Run Time):

MB-3	S616I15C	09/16/16 12:49
LCS-3	S616I15C	09/16/16 06:18

Exception Summary:

Exceptions have been properly noted on reported results or affected samples have been scheduled for reanalysis when appropriate.

Report Generated By:

By Amanda Petrovsky at 4:34 PM, Sep 20, 2016

Fibertec environmental services

Quality Control Report
Preparation Batch QC Summary
Gas Chromatography - Mass Spectrometry (Semivolatiles)
Aqueous

Preparation Batch: PS16I19C **Preparation Date: 09/19/16**

		Method Blank (MB)			Laboratory Control Sample (LCS)					LCS Duplicate (LCD)				Run Code		
	Parameter	Result ug/L	RL ug/L		Result ug/L	Spike ug/L	Rec. %	LCL - UCL %		Rec. %	RPD %	UCL %		MB	LCS	LCD
1.	Acenaphthene	ND	5.0		53.2	80.0	67	53 - 106		68	1	30		MB-7	LCS-7	LCD-3
2.	Acenaphthylene	ND	5.0		55.2	80.0	69	56 - 104		71	3	30		MB-7	LCS-7	LCD-3
3.	Anthracene	ND	5.0		60.4	80.0	76	58 - 110		74	3	30		MB-7	LCS-7	LCD-3
4.	Benzo(a)anthracene	ND	1.0		62.7	80.0	78	56 - 112		77	1	30		MB-7	LCS-7	LCD-3
5.	Benzo(a)pyrene	ND	1.0		64.7	80.0	81	59 - 113		80	1	30		MB-7	LCS-7	LCD-3
6.	Benzo(b)fluoranthene	ND	1.0		62.0	80.0	78	59 - 113		77	1	30		MB-7	LCS-7	LCD-3
7.	Benzo(ghi)perylene	ND	1.0		57.7	80.0	72	46 - 124		72	0	30		MB-7	LCS-7	LCD-3
8.	Benzo(k)fluoranthene	ND	1.0		64.8	80.0	81	59 - 111		80	1	30		MB-7	LCS-7	LCD-3
9.	Chrysene	ND	1.0		59.4	80.0	74	53 - 112		73	1	30		MB-7	LCS-7	LCD-3
10.	Dibenzo(a,h)anthracene	ND	2.0		62.7	80.0	78	48 - 131		79	1	30		MB-7	LCS-7	LCD-3
11.	Fluoranthene	ND	1.0		64.7	80.0	81	69 - 112		79	3	30		MB-7	LCS-7	LCD-3
12.	Fluorene	ND	5.0		58.4	80.0	73	61 - 108		74	1	30		MB-7	LCS-7	LCD-3
13.	Indeno(1,2,3-cd)pyrene	ND	2.0		59.2	80.0	74	54 - 128		72	3	30		MB-7	LCS-7	LCD-3
14.	2-Methylnaphthalene	ND	5.0		50.0	80.0	62	31 - 113		63	2	30		MB-7	LCS-7	LCD-3
15.	Phenanthrene	ND	2.0		59.7	80.0	75	64 - 107		74	1	30		MB-7	LCS-7	LCD-3
16.	Pyrene	ND	5.0		60.0	80.0	75	67 - 112		74	1	30		MB-7	LCS-7	LCD-3

		Method Blank (MB)			Laboratory Control Sample (LCS)					LCS Duplicate (LCD)				Run Code		
	System Monitoring Compounds (Surrogates):	Result ug/L	Spike ug/L	Rec. %	Result ug/L	Spike ug/L	Rec. %	LCL - UCL %		Rec. %	RPD %	UCL %		MB	LCS	LCD
1.	2-Fluorobiphenyl(S)	49.8	80.0	62	52.5	80.0	66	44 - 109		66	0	30		MB-7	LCS-7	LCD-3
2.	2-Fluorophenol(S)	65.9	160	41	72.9	160	46	22 - 85		44	4	30		MB-7	LCS-7	LCD-3
3.	Phenol-d6(S)	42.7	160	27	47.6	160	30	11 - 60		29	3	30		MB-7	LCS-7	LCD-3
4.	4-Terphenyl-d14(S)	59.1	80.0	74	58.5	80.0	73	44 - 124		73	0	30		MB-7	LCS-7	LCD-3
5.	2,4,6-Tribromophenol(S)	141	160	88	146	160	91	38 - 138		93	2	30		MB-7	LCS-7	LCD-3
6.	1-Fluoronaphthalene(S)	46.1	80.0	58	48.9	80.0	61	44 - 103		60	2	30		MB-7	LCS-7	LCD-3

Definitions/ Qualifiers:

U: The analyte was not detected at or above the Reporting Limit (RL)
***:** Value reported is outside QC limits

Run Code (Analysis Sequence/Run Time):

MB-7	S516I19B	09/19/16 16:59
LCS-7	S516I19B	09/19/16 17:33
LCD-3	S516I19B	09/19/16 18:06

Exception Summary:

Exceptions have been properly noted on reported results or affected samples have been scheduled for reanalysis when appropriate.

Report Generated By:

Amanda Ry

By Amanda Petrovsky at 4:34 PM, Sep 20, 2016

Fibertec environmental services

Quality Control Report
Preparation Batch QC Summary
Inductively Coupled Plasma - Mass Spectrometry
Aqueous

Preparation Batch: PT16I19A **Preparation Date: 09/19/16**

		Method Blank (MB)			Laboratory Control Sample (LCS)					LCS Duplicate (LCD)				Run Code		
	Parameter	Result ug/L	RL ug/L		Result ug/L	Spike ug/L	Rec. %	LCL - UCL %		Rec. %	RPD %	UCL %		MB	LCS	LCD
1.	Arsenic		5.0		99.3	100	99	85 - 115						MB-4	LCS-4	
2.	Barium		100		523	500	105	85 - 115						MB-4	LCS-4	
3.	Cadmium		1.0		103	100	103	85 - 115						MB-4	LCS-4	
4.	Chromium		10		200	200	100	85 - 115						MB-4	LCS-4	
5.	Copper		4.0		214	200	107	85 - 115						MB-4	LCS-4	
6.	Lead		3.0		212	200	106	85 - 115						MB-4	LCS-4	
7.	Selenium		5.0		103	100	103	85 - 115						MB-4	LCS-4	
8.	Silver		0.20		107	100	107	85 - 115						MB-4	LCS-4	
9.	Zinc		50		522	500	104	85 - 115						MB-4	LCS-4	

Definitions/ Qualifiers:

U: The analyte was not detected at or above the Reporting Limit (RL)
***:** Value reported is outside QC limits

Run Code (Analysis Sequence/Run Time):

MB-4	T416I19A	09/19/16 11:51
LCS-4	T416I19A	09/19/16 11:57

Exception Summary:

Exceptions have been properly noted on reported results or affected samples have been scheduled for reanalysis when appropriate.

Report Generated By:

Amanda Petrovsky

By Amanda Petrovsky at 4:34 PM, Sep 20, 2016

Fibertec environmental services

Quality Control Report
Preparation Batch QC Summary
Inductively Coupled Plasma - Mass Spectrometry
Soil/Solid

Preparation Batch: PT16I20A **Preparation Date: 09/20/16**

		Method Blank (MB)			Laboratory Control Sample (LCS)					LCS Duplicate (LCD)				Run Code		
	Parameter	Result g/g	RL g/g		Result g/g	Spi e g/g	Rec.	LCL - CL		Rec.	RPD	CL		MB	LCS	LCD
1.	Arsenic		100		9,930	10,000	99	85 - 115						MB-8	LCS-8	
2.	Barium		1000		51,741	50,000	103	85 - 115						MB-8	LCS-8	
3.	Cadmium		50		9,750	10,000	97	85 - 115						MB-8	LCS-8	
4.	Chromium		500		19,422	20,000	97	85 - 115						MB-8	LCS-8	
5.	Copper		1000		20,841	20,000	104	85 - 115						MB-8	LCS-8	
6.	Lead		1000		21,264	20,000	106	85 - 115						MB-8	LCS-8	
7.	Selenium		200		9,793	10,000	98	85 - 115						MB-8	LCS-8	
8.	Silver		100		10,101	10,000	101	85 - 115						MB-8	LCS-8	
9.	inc		1000		48,542	50,000	97	85 - 115						MB-8	LCS-8	

Definitions/ Qualifiers:

U: The analyte as not detected at or above the Reporting Limit RL
***:** Value reported is outside C limits

Run Code (Analysis Sequence/Run Time):

MB-8	T416I20A	09/20/16 10 54
LCS-8	T416I20A	09/20/16 10 56

Exception Summary:

xceptions have been properly noted on reported results or affected samples have been scheduled for reanalysis hen appropriate.

Report Generated By:

Amanda Pet

By Amanda Petrovsky at 4:34 PM, Sep 20, 2016

Fibertec environmental services

Quality Control Report
Preparation Batch QC Summary
Gas Chromatography - Mass Spectrometry (Volatiles)
Soil/Solid

Preparation Batch: VI16I14A **Preparation Date:** 09/14/16

		Method Blank (MB)			Laboratory Control Sample (LCS)					LCS Duplicate (LCD)				Run Code		
		Result	RL		Result	Spike	Rec.	LCL - UCL		Rec.	RPD	UCL				
	Parameter	ug/kg	ug/kg		ug/kg	ug/kg								MB	LCS	LCD
1.	Acetone		1000		2,357	2,500	94	70 - 150		90	4	20		MB-2	LCS-2	LCD-2
2.	Acrylonitrile		100		2,524	2,500	101	70 - 134		97	4	20		MB-2	LCS-2	LCD-2
3.	Benzene		50		2,468	2,500	99	70 - 134		95	4	20		MB-2	LCS-2	LCD-2
4.	Bromobenzene		100		2,253	2,500	90	70 - 134		86	5	20		MB-2	LCS-2	LCD-2
5.	Bromochloromethane		100		2,342	2,500	94	70 - 134		93	1	20		MB-2	LCS-2	LCD-2
6.	Bromodichloromethane		100		2,642	2,500	106	70 - 134		104	2	20		MB-2	LCS-2	LCD-2
7.	Bromoform		100		2,753	2,500	110	70 - 134		107	3	20		MB-2	LCS-2	LCD-2
8.	Bromomethane		200		2,435	2,500	97	70 - 134		98	1	20		MB-2	LCS-2	LCD-2
9.	2-Butanone		750		2,330	2,500	93	70 - 150		86	8	20		MB-2	LCS-2	LCD-2
10.	n-Butylbenzene		50		2,491	2,500	100	70 - 134		94	6	20		MB-2	LCS-2	LCD-2
11.	sec-Butylbenzene		50		2,525	2,500	101	70 - 134		95	6	20		MB-2	LCS-2	LCD-2
12.	tert-Butylbenzene		50		2,417	2,500	97	70 - 134		92	5	20		MB-2	LCS-2	LCD-2
13.	Carbon Disulfide		250		2,379	2,500	95	70 - 134		90	5	20		MB-2	LCS-2	LCD-2
14.	Carbon Tetrachloride		50		2,570	2,500	103	70 - 134		97	6	20		MB-2	LCS-2	LCD-2
15.	Chlorobenzene		50		2,419	2,500	97	70 - 134		95	2	20		MB-2	LCS-2	LCD-2
16.	Chloroethane		250		2,865	2,500	115	70 - 134		109	5	20		MB-2	LCS-2	LCD-2
17.	Chloroform		50		2,412	2,500	96	75 - 134		94	2	20		MB-2	LCS-2	LCD-2
18.	Chloromethane		250		2,125	2,500	85	70 - 134		82	4	20		MB-2	LCS-2	LCD-2
19.	2-Chlorotoluene		50		2,286	2,500	91	70 - 134		88	3	20		MB-2	LCS-2	LCD-2
20.	Dibromochloromethane		100		2,674	2,500	107	70 - 134		106	1	20		MB-2	LCS-2	LCD-2
21.	1,2-Dibromo-3-chloropropane		25		2,153	2,500	86	70 - 134		79	8	20		MB-2	LCS-2	LCD-2
22.	Dibromomethane		250		2,623	2,500	105	70 - 134		102	3	20		MB-2	LCS-2	LCD-2
23.	1,2-Dichlorobenzene		100		2,396	2,500	96	70 - 134		92	4	20		MB-2	LCS-2	LCD-2
24.	1,3-Dichlorobenzene		100		2,328	2,500	93	70 - 134		89	4	20		MB-2	LCS-2	LCD-2
25.	1,4-Dichlorobenzene		100		2,262	2,500	90	70 - 134		87	3	20		MB-2	LCS-2	LCD-2
26.	Dichlorodifluoromethane		250		2,202	2,500	88	70 - 134		83	6	20		MB-2	LCS-2	LCD-2
27.	1,1-Dichloroethane		50		2,207	2,500	88	70 - 134		85	3	20		MB-2	LCS-2	LCD-2
28.	1,2-Dichloroethane		50		2,407	2,500	96	70 - 134		95	1	20		MB-2	LCS-2	LCD-2
29.	1,1-Dichloroethene		50		2,197	2,500	88	75 - 134		83	6	20		MB-2	LCS-2	LCD-2
30.	cis-1,2-Dichloroethene		50		2,276	2,500	91	70 - 134		88	3	20		MB-2	LCS-2	LCD-2
31.	trans-1,2-Dichloroethene		50		2,256	2,500	90	70 - 134		87	3	20		MB-2	LCS-2	LCD-2
32.	1,2-Dichloropropane		50		2,480	2,500	99	75 - 134		97	2	20		MB-2	LCS-2	LCD-2
33.	cis-1,3-Dichloropropene		50		2,661	2,500	106	70 - 134		104	2	20		MB-2	LCS-2	LCD-2
34.	trans-1,3-Dichloropropene		50		2,583	2,500	103	70 - 134		101	2	20		MB-2	LCS-2	LCD-2
35.	Ethylbenzene		50		2,403	2,500	96	75 - 134		93	3	20		MB-2	LCS-2	LCD-2
36.	Ethylene Dibromide		50		2,516	2,500	101	70 - 134		98	3	20		MB-2	LCS-2	LCD-2
37.	2-Hexanone		2500		2,590	2,500	104	70 - 150		97	7	20		MB-2	LCS-2	LCD-2
38.	Isopropylbenzene		250		2,558	2,500	102	70 - 134		99	3	20		MB-2	LCS-2	LCD-2
39.	Methylene Chloride		100		2,074	2,500	83	70 - 134		82	1	20		MB-2	LCS-2	LCD-2
40.	4-Methyl-2-pentanone		2500		2,724	2,500	109	70 - 134		101	8	20		MB-2	LCS-2	LCD-2
41.	MTBE		250		2,523	2,500	101	70 - 134		98	3	20		MB-2	LCS-2	LCD-2
42.	Naphthalene		330		2,620	2,500	105	70 - 134		97	8	20		MB-2	LCS-2	LCD-2
43.	n-Propylbenzene		100		2,359	2,500	94	70 - 134		90	4	20		MB-2	LCS-2	LCD-2
44.	Styrene		50		2,729	2,500	109	70 - 134		107	2	20		MB-2	LCS-2	LCD-2
45.	1,1,1,2-Tetrachloroethane		100		2,744	2,500	110	70 - 134		108	2	20		MB-2	LCS-2	LCD-2
46.	1,1,2,2-Tetrachloroethane		50		2,394	2,500	96	70 - 134		90	6	20		MB-2	LCS-2	LCD-2
47.	Tetrachloroethene		50		2,448	2,500	98	70 - 134		93	5	20		MB-2	LCS-2	LCD-2
48.	Toluene		50		2,479	2,500	99	75 - 134		96	3	20		MB-2	LCS-2	LCD-2
49.	1,2,4-Trichlorobenzene		330		2,543	2,500	102	70 - 134		96	6	20		MB-2	LCS-2	LCD-2
50.	1,1,1-Trichloroethane		50		2,344	2,500	94	70 - 134		89	5	20		MB-2	LCS-2	LCD-2
51.	1,1,2-Trichloroethane		50		2,459	2,500	98	70 - 134		96	2	20		MB-2	LCS-2	LCD-2

Fibertec environmental services

Quality Control Report
Preparation Batch QC Summary
Gas Chromatography - Mass Spectrometry (Volatiles)
Soil/Solid

Preparation Batch: VI16I14A **Preparation Date: 09/14/16**

Parameter	Method Blank (MB) Result ug/kg	RL ug/kg		Laboratory Control Sample (LCS) Result ug/kg	Spike ug/kg	Rec. %	LCL - UCL %		LCS Duplicate (LCD) Rec. %	RPD %	UCL %		Run Code MB	LCS	LCD
52. Trichloroethene		50		2,626	2,500	105	70 - 134		101	4	20		MB-2	LCS-2	LCD-2
53. Trichlorofluoromethane		100		2,179	2,500	87	70 - 134		82	6	20		MB-2	LCS-2	LCD-2
54. 1,2,3-Trichloropropane		100		2,399	2,500	96	70 - 134		87	10	20		MB-2	LCS-2	LCD-2
55. 1,2,3-Trimethylbenzene		100		2,380	2,500	95	70 - 134		91	4	20		MB-2	LCS-2	LCD-2
56. 1,2,4-Trimethylbenzene		100		2,549	2,500	102	70 - 134		98	4	20		MB-2	LCS-2	LCD-2
57. 1,3,5-Trimethylbenzene		100		2,427	2,500	97	70 - 134		91	6	20		MB-2	LCS-2	LCD-2
58. Vinyl Chloride		40		2,444	2,500	98	75 - 134		93	5	20		MB-2	LCS-2	LCD-2
59. m,p-Xylene		100		4,950	5,000	99	70 - 134		95	4	20		MB-2	LCS-2	LCD-2
60. o-Xylene		50		2,455	2,500	98	70 - 134		96	2	20		MB-2	LCS-2	LCD-2

System Monitoring Compounds (Surrogates):	Method Blank (MB) Result ug/kg	Spike ug/kg	Rec. %		Laboratory Control Sample (LCS) Result ug/kg	Spike ug/kg	Rec. %	LCL - UCL %		LCS Duplicate (LCD) Rec. %	RPD %	UCL %		Run Code MB	LCS	LCD
1. Dibromofluoromethane:S:	2,415	2,500	97		2,457	2,500	98	75 - 125		98	0	20		MB-2	LCS-2	LCD-2
2. 1,2-Dichloroethane-d4:S:	2,425	2,500	97		2,345	2,500	94	62 - 134		93	1	20		MB-2	LCS-2	LCD-2
3. Toluene-d8:S:	2,608	2,500	104		2,571	2,500	103	50 - 150		102	1	20		MB-2	LCS-2	LCD-2
4. 4-Bromofluorobenzene:S:	2,647	2,500	106		2,606	2,500	104	64 - 136		105	1	20		MB-2	LCS-2	LCD-2

Definitions/ Qualifiers:

U: The analyte was not detected at or above the Reporting Limit (RL)
***:** Value reported is outside QC limits

Run Code (Analysis Sequence/Run Time):

MB-2	VI16I14A	09/14/16 13:17
LCS-2	VI16I14A	09/14/16 11:05
LCD-2	VI16I14A	09/14/16 11:32

Exception Summary:

Exceptions have been properly noted on reported results or affected samples have been scheduled for reanalysis when appropriate.

Report Generated By:

Amanda Ry

By Amanda Petrovsky at 4:34 PM, Sep 20, 2016

Fibertec environmental services

Quality Control Report
Preparation Batch QC Summary
Gas Chromatography - Mass Spectrometry (Volatiles)
Aqueous

Preparation Batch: VM16I14A **Preparation Date:** 09/14/16

		Method Blank (MB)			Laboratory Control Sample (LCS)					LCS Duplicate (LCD)				Run Code		
	Parameter	Result □g/L	RL □g/L	□	Result □g/L	Spi□e □g/L	Rec. □	LCL - □CL	□	Rec. □	RPD □	□CL	□	MB	LCS	LCD
1.	Acetone	□	50		41.4	50.0	83	70 - 147		81	2	20		MB-1	LCS-1	LCD-1
2.	Acrylonitrile	□	2.0		42.6	50.0	85	70 - 147		85	0	20		MB-1	LCS-1	LCD-1
3.	Ben□ene	□	1.0		45.6	50.0	91	70 - 147		89	2	20		MB-1	LCS-1	LCD-1
4.	Bromoben□ene	□	1.0		44.5	50.0	89	70 - 147		87	2	20		MB-1	LCS-1	LCD-1
5.	Bromochloromethane	□	1.0		39.6	50.0	79	70 - 147		78	1	20		MB-1	LCS-1	LCD-1
6.	Bromodichloromethane	□	1.0		45.5	50.0	91	70 - 147		89	2	20		MB-1	LCS-1	LCD-1
7.	Bromoform	□	1.0		47.7	50.0	95	70 - 147		94	1	20		MB-1	LCS-1	LCD-1
8.	Bromomethane	□	5.0		44.4	50.0	89	70 - 147		86	3	20		MB-1	LCS-1	LCD-1
9.	2-Butanone	□	25		40.8	50.0	82	70 - 147		82	0	20		MB-1	LCS-1	LCD-1
10.	n-Butylben□ene	□	1.0		55.3	50.0	111	70 - 147		103	7	20		MB-1	LCS-1	LCD-1
11.	sec-Butylben□ene	□	1.0		54.2	50.0	108	70 - 147		104	4	20		MB-1	LCS-1	LCD-1
12.	tert-Butylben□ene	□	1.0		52.8	50.0	106	70 - 147		101	5	20		MB-1	LCS-1	LCD-1
13.	Carbon Disulfide	□	5.0		43.7	50.0	87	70 - 147		84	4	20		MB-1	LCS-1	LCD-1
14.	Carbon Tetrachloride	□	1.0		49.4	50.0	99	70 - 140		96	3	20		MB-1	LCS-1	LCD-1
15.	Chloroben□ene	□	1.0		45.4	50.0	91	70 - 147		90	1	20		MB-1	LCS-1	LCD-1
16.	Chloroethane	□	5.0		48.5	50.0	97	70 - 147		94	3	20		MB-1	LCS-1	LCD-1
17.	Chloroform	□	1.0		43.7	50.0	87	76 - 138		86	1	20		MB-1	LCS-1	LCD-1
18.	Chloromethane	□	5.0		39.7	50.0	79	70 - 147		70	12	20		MB-1	LCS-1	LCD-1
19.	2-Chlorotoluene	□	5.0		48.9	50.0	98	70 - 147		93	5	20		MB-1	LCS-1	LCD-1
20.	Dibromochloromethane	□	5.0		44.9	50.0	90	70 - 147		87	3	20		MB-1	LCS-1	LCD-1
21.	1,2-Dibromo-3-chloropropane	□	1.0		44.8	50.0	90	70 - 147		93	3	20		MB-1	LCS-1	LCD-1
22.	Dibromomethane	□	5.0		45.2	50.0	90	70 - 147		90	0	20		MB-1	LCS-1	LCD-1
23.	1,2-Dichloroben□ene	□	1.0		46.3	50.0	93	70 - 147		92	1	20		MB-1	LCS-1	LCD-1
24.	1,3-Dichloroben□ene	□	1.0		46.1	50.0	92	70 - 147		91	1	20		MB-1	LCS-1	LCD-1
25.	1,4-Dichloroben□ene	□	1.0		45.2	50.0	90	70 - 147		89	1	20		MB-1	LCS-1	LCD-1
26.	Dichlorodifluoromethane	□	5.0		47.6	50.0	95	70 - 147		87	9	20		MB-1	LCS-1	LCD-1
27.	1,1-Dichloroethane	□	1.0		39.5	50.0	79	70 - 147		76	4	20		MB-1	LCS-1	LCD-1
28.	1,2-Dichloroethane	□	1.0		45.7	50.0	91	70 - 147		91	0	20		MB-1	LCS-1	LCD-1
29.	1,1-Dichloroethene	□	1.0		45.1	50.0	90	76 - 147		86	5	20		MB-1	LCS-1	LCD-1
30.	cis-1,2-Dichloroethene	□	1.0		42.2	50.0	84	70 - 147		83	1	20		MB-1	LCS-1	LCD-1
31.	trans-1,2-Dichloroethene	□	1.0		42.6	50.0	85	70 - 147		83	2	20		MB-1	LCS-1	LCD-1
32.	1,2-Dichloropropane	□	1.0		42.5	50.0	85	76 - 147		84	1	20		MB-1	LCS-1	LCD-1
33.	cis-1,3-Dichloropropene	□	1.0		49.1	50.0	98	70 - 147		95	3	20		MB-1	LCS-1	LCD-1
34.	trans-1,3-Dichloropropene	□	1.0		48.9	50.0	98	70 - 147		96	2	20		MB-1	LCS-1	LCD-1
35.	□thylben□ene	□	1.0		48.8	50.0	98	76 - 147		96	2	20		MB-1	LCS-1	LCD-1
36.	□thylene Dibromide	□	1.0		45.6	50.0	91	70 - 147		88	3	20		MB-1	LCS-1	LCD-1
37.	2-Hexanone	□	50		43.3	50.0	87	70 - 147		90	3	20		MB-1	LCS-1	LCD-1
38.	Isopropylben□ene	□	5.0		54.8	50.0	110	70 - 147		106	4	20		MB-1	LCS-1	LCD-1
39.	Methylene Chloride	□	5.0		36.7	50.0	73	70 - 147		71	3	20		MB-1	LCS-1	LCD-1
40.	4-Methyl-2-pentanone	□	50		44.7	50.0	89	70 - 147		90	1	20		MB-1	LCS-1	LCD-1
41.	MTB□	□	5.0		46.4	50.0	93	70 - 147		93	0	20		MB-1	LCS-1	LCD-1
42.	Naphthalene	□	5.0		37.8	50.0	76	70 - 147		82	8	20		MB-1	LCS-1	LCD-1
43.	n-Propylben□ene	□	1.0		50.0	50.0	100	70 - 147		96	4	20		MB-1	LCS-1	LCD-1
44.	Styrene	□	1.0		41.7	50.0	83	70 - 147		82	1	20		MB-1	LCS-1	LCD-1
45.	1,1,1,2-Tetrachloroethane	□	1.0		48.1	50.0	96	70 - 147		94	2	20		MB-1	LCS-1	LCD-1
46.	1,1,2,2-Tetrachloroethane	□	1.0		43.8	50.0	88	70 - 147		87	1	20		MB-1	LCS-1	LCD-1
47.	Tetrachloroethene	□	1.0		49.5	50.0	99	70 - 147		91	8	20		MB-1	LCS-1	LCD-1
48.	Toluene	□	1.0		48.0	50.0	96	76 - 147		91	5	20		MB-1	LCS-1	LCD-1
49.	1,2,4-Trichloroben□ene	□	5.0		49.6	50.0	99	70 - 147		102	3	20		MB-1	LCS-1	LCD-1
50.	1,1,1-Trichloroethane	□	1.0		45.3	50.0	91	70 - 147		87	4	20		MB-1	LCS-1	LCD-1
51.	1,1,2-Trichloroethane	□	1.0		44.3	50.0	89	70 - 147		84	6	20		MB-1	LCS-1	LCD-1

1914 Holloway Drive *Holt, MI 48842* *T: (517) 699-0345* *F: (517) 699-0388*
11766 E. Grand River *Brighton, MI 48116* *T: (810) 220-3300* *F: (810) 220-3311*
8660 S. Mackinaw Trail *Cadillac, MI 49601* *T: (231) 775-8368* *F: (231) 775-8584*

lab@fibertec.us

Fibertec environmental services

Quality Control Report
Preparation Batch QC Summary
Gas Chromatography - Mass Spectrometry (Volatiles)
Aqueous

Preparation Batch: VM16I14A **Preparation Date: 09/14/16**

	Method Blank (MB)			Laboratory Control Sample (LCS)					LCS Duplicate (LCD)				Run Code		
Parameter	Result ug/L	RL ug/L		Result ug/L	Spike ug/L	Rec. %	LCL - UCL %		Rec. %	RPD %	UCL %		MB	LCS	LCD
52. Trichloroethene	U	1.0		47.8	50.0	96	71 - 157		93	3	20		MB-1	LCS-1	LCD-1
53. Trichlorofluoromethane	U	1.0		53.1	50.0	106	70 - 147		100	6	20		MB-1	LCS-1	LCD-1
54. 1,2,3-Trichloropropane	U	1.0		44.8	50.0	90	70 - 147		89	1	20		MB-1	LCS-1	LCD-1
55. 1,2,3-Trimethylbenzene	U	1.0		47.7	50.0	95	70 - 147		94	1	20		MB-1	LCS-1	LCD-1
56. 1,2,4-Trimethylbenzene	U	1.0		53.7	50.0	107	70 - 147		104	3	20		MB-1	LCS-1	LCD-1
57. 1,3,5-Trimethylbenzene	U	1.0		51.5	50.0	103	70 - 147		100	3	20		MB-1	LCS-1	LCD-1
58. Vinyl Chloride	U	1.0		45.8	50.0	92	76 - 147		87	6	20		MB-1	LCS-1	LCD-1
59. m,p-Xylene	U	2.0		103	100	103	70 - 147		102	1	20		MB-1	LCS-1	LCD-1
60. o-Xylene	U	1.0		51.4	50.0	103	70 - 147		102	1	20		MB-1	LCS-1	LCD-1

	Method Blank (MB)				Laboratory Control Sample (LCS)					LCS Duplicate (LCD)				Run Code		
System Monitoring Compounds (Surrogates):	Result ug/L	Spike ug/L	Rec. %		Result ug/L	Spike ug/L	Rec. %	LCL - UCL %		Rec. %	RPD %	UCL %		MB	LCS	LCD
1. Dibromofluoromethane-S	46.4	50.0	93		45.5	50.0	91	80 - 120		90	1	20		MB-1	LCS-1	LCD-1
2. 1,2-Dichloroethane-d4-S	48.1	50.0	96		47.4	50.0	95	52 - 150		96	1	20		MB-1	LCS-1	LCD-1
3. Toluene-d8-S	50.8	50.0	102		50.9	50.0	102	80 - 120		98	4	20		MB-1	LCS-1	LCD-1
4. 4-Bromofluorobenzene-S	44.3	50.0	89		46.4	50.0	93	80 - 120		92	1	20		MB-1	LCS-1	LCD-1

Definitions/ Qualifiers:

U: The analyte was not detected at or above the Reporting Limit (RL)
***:** Value reported is outside QC limits

Run Code (Analysis Sequence/Run Time):

MB-1	VM16I14A	09/14/16 11:38
LCS-1	VM16I14A	09/14/16 10:19
LCD-1	VM16I14A	09/14/16 10:45

Exception Summary:

Exceptions have been properly noted on reported results or affected samples have been scheduled for reanalysis when appropriate.

Report Generated By:

Amanda Ry

By Amanda Petrovsky at 4:34 PM, Sep 20, 2016

Fibertec
environmental
services

□ ednesday, September 21, 2016

Fibertec Project Number□	75181
Project Identification□	Mercier Property □62-120941-48A□/□62-120941-48A□
Submittal Date□	09/16/2016

Mr. Cliff Andre□s
NTH Consultants, Ltd. - Northville
41780 Six Mile Road
Northville, MI 48168-3459

Dear Mr. Andre□s,

Than□you for selecting Fibertec □nvironmental Services as your analytical laboratory. The samples you submitted have been analy□ed in accordance □ith N□LAC standards and the results compiled in the attached report. Any exceptions to N□LAC compliance are noted in the report. These results apply only to those samples submitted. Please note TO-15 samples □ill be disposed of 14 days after the reporting date. All other samples □ill be disposed of 30 days after the reporting date.

If you have any □uestions regarding these results or if □e may be of further assistance to you, please contact me at □517□ 699-0345.

Sincerely,

By Amanda Petrovsky at 3:21 PM, Sep 21, 2016

For Daryl P. Strandbergh
Laboratory Director

□nclosures

Client Identification	**NTH Consultants, Ltd. - Northville**	Sample Description	**GP-3 S-1 (1.0'-3.0')**	Chain of Custody	**152528**
Client Project Name	**Mercier Property (62-120941-48A)**	Sample No	**S-1**	Collect Date	**09/16/16**
Client Project No	**(62-120941-48A)**	Sample Matrix	**Soil/Solid**	Collect Time	**09:50**

Sample Comments **Soil results have been calculated and reported on a dry weight basis unless otherwise noted.**

Definitions ualifier see definitions at end of report NA Not Applicable Parameter not included in N LAC Scope of Analysis.

Water (Moisture) Content Dried at 105 ± 5°C — **Aliquot ID:** **75181-001** — **Matrix: Soil/Solid**
Method: ASTM D2216-10 — **Description:** **GP-3 S-1 (1.0'-3.0')**

Parameters	Result		Units	Reporting Limit	Dilution	Preparation P. Date	Preparation P. Batch	Analysis A. Date	Analysis A. Batch	Init.
1. Percent Moisture ater Content	**11**			1	1.0	09/19/16	MC160919	09/20/16	MC160919	BMG

Michigan 10 Elements by ICP/MS — **Aliquot ID:** **75181-001** — **Matrix: Soil/Solid**
Method: EPA 0200.2/EPA 6020A — **Description:** **GP-3 S-1 (1.0'-3.0')**

Parameters	Result		Units	Reporting Limit	Dilution	Preparation P. Date	Preparation P. Batch	Analysis A. Date	Analysis A. Batch	Init.
1. Arsenic	**11000**		g/g	100	20	09/20/16	PT16I20B	09/20/16	T416I20A	JLH
2. Barium	**120000**	F	g/g	1000	20	09/20/16	PT16I20B	09/20/16	T416I20A	JLH
3. Cadmium	**770**		g/g	50	20	09/20/16	PT16I20B	09/20/16	T416I20A	JLH
4. Chromium	**12000**		g/g	500	20	09/20/16	PT16I20B	09/20/16	T416I20A	JLH
5. Copper	**37000**		g/g	1000	20	09/20/16	PT16I20B	09/20/16	T416I20A	JLH
6. Lead	**330000**		g/g	1000	100	09/20/16	PT16I20B	09/20/16	T416I20A	JLH
7. Selenium	**580**		g/g	200	20	09/20/16	PT16I20B	09/20/16	T416I20A	JLH
8. Silver	**140**		g/g	100	20	09/20/16	PT16I20B	09/20/16	T416I20A	JLH
9. inc	**290000**		g/g	1000	20	09/20/16	PT16I20B	09/20/16	T416I20A	JLH

Mercury by CVAAS — **Aliquot ID:** **75181-001** — **Matrix: Soil/Solid**
Method: EPA 7471B — **Description:** **GP-3 S-1 (1.0'-3.0')**

Parameters	Result		Units	Reporting Limit	Dilution	Preparation P. Date	Preparation P. Batch	Analysis A. Date	Analysis A. Batch	Init.
1. Mercury	**530**	F	g/g	50	8.9	09/21/16	PM16I21A	09/21/16	M616I21A	J S

Volatile Organic Compounds (VOCs) by GC/MS, 5035 — **Aliquot ID:** **75181-001A** — **Matrix: Soil/Solid**
Method: EPA 5035A/EPA 8260B — **Description:** **GP-3 S-1 (1.0'-3.0')**

Parameters	Result		Units	Reporting Limit	Dilution	Preparation P. Date	Preparation P. Batch	Analysis A. Date	Analysis A. Batch	Init.
1. Acetone			g/g	1000	1.0	09/16/16	VI16I16A	09/16/16	VI16I16A	DAR
2. Acrylonitrile			g/g	110	1.0	09/16/16	VI16I16A	09/16/16	VI16I16A	DAR
3. Ben ene			g/g	50	1.0	09/16/16	VI16I16A	09/16/16	VI16I16A	DAR
4. Bromoben ene			g/g	100	1.0	09/16/16	VI16I16A	09/16/16	VI16I16A	DAR
5. Bromochloromethane			g/g	100	1.0	09/16/16	VI16I16A	09/16/16	VI16I16A	DAR
6. Bromodichloromethane			g/g	100	1.0	09/16/16	VI16I16A	09/16/16	VI16I16A	DAR
7. Bromoform			g/g	110	1.0	09/16/16	VI16I16A	09/16/16	VI16I16A	DAR
8. Bromomethane			g/g	220	1.0	09/16/16	VI16I16A	09/16/16	VI16I16A	DAR
9. 2-Butanone			g/g	750	1.0	09/16/16	VI16I16A	09/16/16	VI16I16A	DAR

Client Identification	**NTH Consultants, Ltd. - Northville**	Sample Description	**GP-3 S-1 (1.0'-3.0')**	Chain of Custody	**152528**
Client Project Name	**Mercier Property (62-120941-48A)**	Sample No	**S-1**	Collect Date	**09/16/16**
Client Project No	**(62-120941-48A)**	Sample Matrix	**Soil/Solid**	Collect Time	**09:50**

Sample Comments **Soil results have been calculated and reported on a dry weight basis unless otherwise noted.**

Definitions ualifier see definitions at end of report NA Not Applicable Parameter not included in N LAC Scope of Analysis.

Volatile Organic Compounds (VOCs) by GC/MS, 5035 **Aliquot ID: 75181-001A** **Matrix: Soil/Solid**
Method: EPA 5035A/EPA 8260B **Description: GP-3 S-1 (1.0'-3.0')**

					Preparation		Analysis		
Parameters	Result	nits	Reporting Limit	Dilution	P. Date	P. Batch	A. Date	A. Batch	Init.
10. n-Butylben ene		g/ g	50	1.0	09/16/16	VI16I16A	09/16/16	VI16I16A	DAR
11. sec-Butylben ene		g/ g	50	1.0	09/16/16	VI16I16A	09/16/16	VI16I16A	DAR
12. tert-Butylben ene		g/ g	50	1.0	09/16/16	VI16I16A	09/16/16	VI16I16A	DAR
13. Carbon Disulfide		g/ g	250	1.0	09/16/16	VI16I16A	09/16/16	VI16I16A	DAR
14. Carbon Tetrachloride		g/ g	50	1.0	09/16/16	VI16I16A	09/16/16	VI16I16A	DAR
15. Chloroben ene		g/ g	50	1.0	09/16/16	VI16I16A	09/16/16	VI16I16A	DAR
16. Chloroethane		g/ g	280	1.0	09/16/16	VI16I16A	09/16/16	VI16I16A	DAR
17. Chloroform		g/ g	50	1.0	09/16/16	VI16I16A	09/16/16	VI16I16A	DAR
18. Chloromethane		g/ g	250	1.0	09/16/16	VI16I16A	09/16/16	VI16I16A	DAR
19. 2-Chlorotoluene		g/ g	50	1.0	09/16/16	VI16I16A	09/16/16	VI16I16A	DAR
20. Dibromochloromethane		g/ g	100	1.0	09/16/16	VI16I16A	09/16/16	VI16I16A	DAR
21. 1,2-Dibromo-3-chloropropane SIM		g/ g	28	1.0	09/16/16	VI16I16A	09/16/16	VI16I16A	DAR
22. Dibromomethane		g/ g	250	1.0	09/16/16	VI16I16A	09/16/16	VI16I16A	DAR
23. 1,2-Dichloroben ene		g/ g	100	1.0	09/16/16	VI16I16A	09/16/16	VI16I16A	DAR
24. 1,3-Dichloroben ene		g/ g	100	1.0	09/16/16	VI16I16A	09/16/16	VI16I16A	DAR
25. 1,4-Dichloroben ene		g/ g	100	1.0	09/16/16	VI16I16A	09/16/16	VI16I16A	DAR
26. Dichlorodifluoromethane		g/ g	280	1.0	09/16/16	VI16I16A	09/16/16	VI16I16A	DAR
27. 1,1-Dichloroethane		g/ g	50	1.0	09/16/16	VI16I16A	09/16/16	VI16I16A	DAR
28. 1,2-Dichloroethane		g/ g	50	1.0	09/16/16	VI16I16A	09/16/16	VI16I16A	DAR
29. 1,1-Dichloroethene		g/ g	50	1.0	09/16/16	VI16I16A	09/16/16	VI16I16A	DAR
30. cis-1,2-Dichloroethene		g/ g	50	1.0	09/16/16	VI16I16A	09/16/16	VI16I16A	DAR
31. trans-1,2-Dichloroethene		g/ g	50	1.0	09/16/16	VI16I16A	09/16/16	VI16I16A	DAR
32. 1,2-Dichloropropane		g/ g	50	1.0	09/16/16	VI16I16A	09/16/16	VI16I16A	DAR
33. cis-1,3-Dichloropropene		g/ g	50	1.0	09/16/16	VI16I16A	09/16/16	VI16I16A	DAR
34. trans-1,3-Dichloropropene		g/ g	50	1.0	09/16/16	VI16I16A	09/16/16	VI16I16A	DAR
35. thylben ene		g/ g	50	1.0	09/16/16	VI16I16A	09/16/16	VI16I16A	DAR
36. thylene Dibromide		g/ g	50	1.0	09/16/16	VI16I16A	09/16/16	VI16I16A	DAR
37. 2-Hexanone		g/ g	2500	1.0	09/16/16	VI16I16A	09/16/16	VI16I16A	DAR
38. Isopropylben ene		g/ g	250	1.0	09/16/16	VI16I16A	09/16/16	VI16I16A	DAR
39. Methylene Chloride		g/ g	100	1.0	09/16/16	VI16I16A	09/16/16	VI16I16A	DAR
40. 4-Methyl-2-pentanone		g/ g	2500	1.0	09/16/16	VI16I16A	09/16/16	VI16I16A	DAR
41. MTB		g/ g	250	1.0	09/16/16	VI16I16A	09/16/16	VI16I16A	DAR
42. Naphthalene		g/ g	330	1.0	09/16/16	VI16I16A	09/16/16	VI16I16A	DAR
43. n-Propylben ene		g/ g	100	1.0	09/16/16	VI16I16A	09/16/16	VI16I16A	DAR
44. Styrene		g/ g	56	1.0	09/16/16	VI16I16A	09/16/16	VI16I16A	DAR
45. 1,1,1,2-Tetrachloroethane		g/ g	100	1.0	09/16/16	VI16I16A	09/16/16	VI16I16A	DAR
46. 1,1,2,2-Tetrachloroethane		g/ g	50	1.0	09/16/16	VI16I16A	09/16/16	VI16I16A	DAR

Client Identification	**NTH Consultants, Ltd. - Northville**	Sample Description	**GP-3 S-1 (1.0'-3.0')**	Chain of Custody	**152528**
Client Project Name	**Mercier Property (62-120941-48A)**	Sample No	**S-1**	Collect Date	**09/16/16**
Client Project No	**(62-120941-48A)**	Sample Matrix	**Soil/Solid**	Collect Time	**09:50**

Sample Comments **Soil results have been calculated and reported on a dry weight basis unless otherwise noted.**

Definitions ualifier see definitions at end of report NA Not Applicable Parameter not included in N LAC Scope of Analysis.

Volatile Organic Compounds (VOCs) by GC/MS, 5035 **Aliquot ID: 75181-001A** **Matrix: Soil/Solid**
Method: EPA 5035A/EPA 8260B **Description: GP-3 S-1 (1.0'-3.0')**

Parameters	Result		nits	Reporting Limit	Dilution	Preparation P. Date	Preparation P. Batch	Analysis A. Date	Analysis A. Batch	Init.
47. Tetrachloroethene			g/g	50	1.0	09/16/16	VI16I16A	09/16/16	VI16I16A	DAR
48. Toluene			g/g	50	1.0	09/16/16	VI16I16A	09/16/16	VI16I16A	DAR
49. 1,2,4-Trichloroben ene			g/g	330	1.0	09/16/16	VI16I16A	09/16/16	VI16I16A	DAR
50. 1,1,1-Trichloroethane			g/g	50	1.0	09/16/16	VI16I16A	09/16/16	VI16I16A	DAR
51. 1,1,2-Trichloroethane			g/g	50	1.0	09/16/16	VI16I16A	09/16/16	VI16I16A	DAR
52. Trichloroethene			g/g	50	1.0	09/16/16	VI16I16A	09/16/16	VI16I16A	DAR
53. Trichlorofluoromethane			g/g	110	1.0	09/16/16	VI16I16A	09/16/16	VI16I16A	DAR
54. 1,2,3-Trichloropropane			g/g	110	1.0	09/16/16	VI16I16A	09/16/16	VI16I16A	DAR
55. 1,2,3-Trimethylben ene			g/g	100	1.0	09/16/16	VI16I16A	09/16/16	VI16I16A	DAR
56. 1,2,4-Trimethylben ene			g/g	100	1.0	09/16/16	VI16I16A	09/16/16	VI16I16A	DAR
57. 1,3,5-Trimethylben ene			g/g	100	1.0	09/16/16	VI16I16A	09/16/16	VI16I16A	DAR
58. Vinyl Chloride			g/g	40	1.0	09/16/16	VI16I16A	09/16/16	VI16I16A	DAR
59. m p-Xylene			g/g	100	1.0	09/16/16	VI16I16A	09/16/16	VI16I16A	DAR
60. o-Xylene			g/g	50	1.0	09/16/16	VI16I16A	09/16/16	VI16I16A	DAR
61. Xylenes			g/g	150	1.0	09/16/16	VI16I16A	09/16/16	VI16I16A	DAR

Polynuclear Aromatic Hydrocarbons (PNAs) **Aliquot ID: 75181-001** **Matrix: Soil/Solid**
Method: EPA 3546/EPA 8270C **Description: GP-3 S-1 (1.0'-3.0')**

Parameters	Result		nits	Reporting Limit	Dilution	Preparation P. Date	Preparation P. Batch	Analysis A. Date	Analysis A. Batch	Init.
1. Acenaphthene SIM			g/g	330	10	09/19/16	PS16I19D	09/20/16	S616I20A	SAM
2. Acenaphthylene SIM			g/g	330	10	09/19/16	PS16I19D	09/20/16	S616I20A	SAM
3. Anthracene SIM	**370**		g/g	330	10	09/19/16	PS16I19D	09/20/16	S616I20A	SAM
4. Ben o a anthracene SIM	**1400**		g/g	330	10	09/19/16	PS16I19D	09/20/16	S616I20A	SAM
5. Ben o a pyrene SIM	**1300**		g/g	330	10	09/19/16	PS16I19D	09/20/16	S616I20A	SAM
6. Ben o b fluoranthene SIM	**1800**		g/g	330	10	09/19/16	PS16I19D	09/20/16	S616I20A	SAM
7. Ben o ghi perylene SIM	**1000**		g/g	330	10	09/19/16	PS16I19D	09/20/16	S616I20A	SAM
8. Ben o fluoranthene SIM	**660**		g/g	330	10	09/19/16	PS16I19D	09/20/16	S616I20A	SAM
9. Chrysene SIM	**1200**		g/g	330	10	09/19/16	PS16I19D	09/20/16	S616I20A	SAM
10. Diben o a,h anthracene SIM			g/g	330	10	09/19/16	PS16I19D	09/20/16	S616I20A	SAM
11. Fluoranthene SIM	**3000**		g/g	330	10	09/19/16	PS16I19D	09/20/16	S616I20A	SAM
12. Fluorene SIM			g/g	330	10	09/19/16	PS16I19D	09/20/16	S616I20A	SAM
13. Indeno 1,2,3-cd pyrene SIM	**930**		g/g	330	10	09/19/16	PS16I19D	09/20/16	S616I20A	SAM
14. 2-Methylnaphthalene SIM			g/g	330	10	09/19/16	PS16I19D	09/20/16	S616I20A	SAM
15. Phenanthrene SIM	**1900**		g/g	330	10	09/19/16	PS16I19D	09/20/16	S616I20A	SAM
16. Pyrene SIM	**2500**		g/g	330	10	09/19/16	PS16I19D	09/20/16	S616I20A	SAM

Client Identification	**NTH Consultants, Ltd. - Northville**	Sample Description	**GP-4 S-2 (4.0'-5.0')**	Chain of Custody	**152528**
Client Project Name	**Mercier Property (62-120941-48A)**	Sample No	**S-2**	Collect Date	**09/16/16**
Client Project No	**(62-120941-48A)**	Sample Matrix	**Soil/Solid**	Collect Time	**10:10**

Sample Comments **Soil results have been calculated and reported on a dry weight basis unless otherwise noted.**

Definitions ualifier see definitions at end of report NA Not Applicable Parameter not included in N LAC Scope of Analysis.

Water (Moisture) Content Dried at 105 ± 5°C — **Aliquot ID: 75181-003** — **Matrix: Soil/Solid**
Method: ASTM D2216-10 — **Description: GP-4 S-2 (4.0'-5.0')**

Parameters	Result		Units	Reporting Limit	Dilution	Preparation P. Date	Preparation P. Batch	Analysis A. Date	Analysis A. Batch	Init.
1. Percent Moisture ater Content	**17**			1	1.0	09/19/16	MC160919	09/20/16	MC160919	BMG

Michigan 10 Elements by ICP/MS — **Aliquot ID: 75181-003** — **Matrix: Soil/Solid**
Method: EPA 0200.2/EPA 6020A — **Description: GP-4 S-2 (4.0'-5.0')**

Parameters	Result		Units	Reporting Limit	Dilution	Preparation P. Date	Preparation P. Batch	Analysis A. Date	Analysis A. Batch	Init.
1. Arsenic	**7800**		g/g	100	20	09/20/16	PT16I20B	09/20/16	T416I20A	JLH
2. Barium	**82000**		g/g	1000	20	09/20/16	PT16I20B	09/20/16	T416I20A	JLH
3. Cadmium	**130**		g/g	50	20	09/20/16	PT16I20B	09/20/16	T416I20A	JLH
4. Chromium	**18000**		g/g	500	20	09/20/16	PT16I20B	09/20/16	T416I20A	JLH
5. Copper	**18000**		g/g	1000	20	09/20/16	PT16I20B	09/20/16	T416I20A	JLH
6. Lead	**33000**		g/g	1000	20	09/20/16	PT16I20B	09/20/16	T416I20A	JLH
7. Selenium	**240**		g/g	200	20	09/20/16	PT16I20B	09/20/16	T416I20A	JLH
8. Silver			g/g	100	20	09/20/16	PT16I20B	09/20/16	T416I20A	JLH
9. inc	**55000**		g/g	1000	20	09/20/16	PT16I20B	09/20/16	T416I20A	JLH

Mercury by CVAAS — **Aliquot ID: 75181-003** — **Matrix: Soil/Solid**
Method: EPA 7471B — **Description: GP-4 S-2 (4.0'-5.0')**

Parameters	Result		Units	Reporting Limit	Dilution	Preparation P. Date	Preparation P. Batch	Analysis A. Date	Analysis A. Batch	Init.
1. Mercury	**91**		g/g	50	8.9	09/21/16	PM16I21A	09/21/16	M616I21A	J S

Volatile Organic Compounds (VOCs) by GC/MS, 5035 — **Aliquot ID: 75181-003A** — **Matrix: Soil/Solid**
Method: EPA 5035A/EPA 8260B — **Description: GP-4 S-2 (4.0'-5.0')**

Parameters	Result		Units	Reporting Limit	Dilution	Preparation P. Date	Preparation P. Batch	Analysis A. Date	Analysis A. Batch	Init.
1. Acetone			g/g	1000	1.0	09/16/16	VI16I16A	09/16/16	VI16I16A	DAR
2. Acrylonitrile			g/g	120	1.0	09/16/16	VI16I16A	09/16/16	VI16I16A	DAR
3. Ben ene			g/g	50	1.0	09/16/16	VI16I16A	09/16/16	VI16I16A	DAR
4. Bromoben ene			g/g	100	1.0	09/16/16	VI16I16A	09/16/16	VI16I16A	DAR
5. Bromochloromethane			g/g	100	1.0	09/16/16	VI16I16A	09/16/16	VI16I16A	DAR
6. Bromodichloromethane			g/g	100	1.0	09/16/16	VI16I16A	09/16/16	VI16I16A	DAR
7. Bromoform			g/g	120	1.0	09/16/16	VI16I16A	09/16/16	VI16I16A	DAR
8. Bromomethane			g/g	240	1.0	09/16/16	VI16I16A	09/16/16	VI16I16A	DAR
9. 2-Butanone			g/g	750	1.0	09/16/16	VI16I16A	09/16/16	VI16I16A	DAR

Client Identification	**NTH Consultants, Ltd. - Northville**	Sample Description	**GP-4 S-2 (4.0'-5.0')**	Chain of Custody	**152528**
Client Project Name	**Mercier Property (62-120941-48A)**	Sample No	**S-2**	Collect Date	**09/16/16**
Client Project No	**(62-120941-48A)**	Sample Matrix	**Soil/Solid**	Collect Time	**10:10**

Sample Comments **Soil results have been calculated and reported on a dry weight basis unless otherwise noted.**

Definitions ualifier see definitions at end of report NA Not Applicable Parameter not included in N LAC Scope of Analysis.

Volatile Organic Compounds (VOCs) by GC/MS, 5035 **Aliquot ID: 75181-003A** **Matrix: Soil/Solid**
Method: EPA 5035A/EPA 8260B **Description: GP-4 S-2 (4.0'-5.0')**

						Preparation		Analysis		
Parameters	Result		nits	Reporting Limit	Dilution	P. Date	P. Batch	A. Date	A. Batch	Init.
10. n-Butylben ene			g/ g	50	1.0	09/16/16	VI16I16A	09/16/16	VI16I16A	DAR
11. sec-Butylben ene			g/ g	50	1.0	09/16/16	VI16I16A	09/16/16	VI16I16A	DAR
12. tert-Butylben ene			g/ g	50	1.0	09/16/16	VI16I16A	09/16/16	VI16I16A	DAR
13. Carbon Disulfide			g/ g	250	1.0	09/16/16	VI16I16A	09/16/16	VI16I16A	DAR
14. Carbon Tetrachloride			g/ g	50	1.0	09/16/16	VI16I16A	09/16/16	VI16I16A	DAR
15. Chloroben ene			g/ g	50	1.0	09/16/16	VI16I16A	09/16/16	VI16I16A	DAR
16. Chloroethane			g/ g	300	1.0	09/16/16	VI16I16A	09/16/16	VI16I16A	DAR
17. Chloroform			g/ g	50	1.0	09/16/16	VI16I16A	09/16/16	VI16I16A	DAR
18. Chloromethane			g/ g	250	1.0	09/16/16	VI16I16A	09/16/16	VI16I16A	DAR
19. 2-Chlorotoluene			g/ g	50	1.0	09/16/16	VI16I16A	09/16/16	VI16I16A	DAR
20. Dibromochloromethane			g/ g	100	1.0	09/16/16	VI16I16A	09/16/16	VI16I16A	DAR
21. 1,2-Dibromo-3-chloropropane SIM			g/ g	30	1.0	09/16/16	VI16I16A	09/16/16	VI16I16A	DAR
22. Dibromomethane			g/ g	250	1.0	09/16/16	VI16I16A	09/16/16	VI16I16A	DAR
23. 1,2-Dichloroben ene			g/ g	100	1.0	09/16/16	VI16I16A	09/16/16	VI16I16A	DAR
24. 1,3-Dichloroben ene			g/ g	100	1.0	09/16/16	VI16I16A	09/16/16	VI16I16A	DAR
25. 1,4-Dichloroben ene			g/ g	100	1.0	09/16/16	VI16I16A	09/16/16	VI16I16A	DAR
26. Dichlorodifluoromethane			g/ g	300	1.0	09/16/16	VI16I16A	09/16/16	VI16I16A	DAR
27. 1,1-Dichloroethane			g/ g	50	1.0	09/16/16	VI16I16A	09/16/16	VI16I16A	DAR
28. 1,2-Dichloroethane			g/ g	50	1.0	09/16/16	VI16I16A	09/16/16	VI16I16A	DAR
29. 1,1-Dichloroethene			g/ g	50	1.0	09/16/16	VI16I16A	09/16/16	VI16I16A	DAR
30. cis-1,2-Dichloroethene			g/ g	50	1.0	09/16/16	VI16I16A	09/16/16	VI16I16A	DAR
31. trans-1,2-Dichloroethene			g/ g	50	1.0	09/16/16	VI16I16A	09/16/16	VI16I16A	DAR
32. 1,2-Dichloropropane			g/ g	50	1.0	09/16/16	VI16I16A	09/16/16	VI16I16A	DAR
33. cis-1,3-Dichloropropene			g/ g	50	1.0	09/16/16	VI16I16A	09/16/16	VI16I16A	DAR
34. trans-1,3-Dichloropropene			g/ g	50	1.0	09/16/16	VI16I16A	09/16/16	VI16I16A	DAR
35. thylben ene			g/ g	50	1.0	09/16/16	VI16I16A	09/16/16	VI16I16A	DAR
36. thylene Dibromide			g/ g	50	1.0	09/16/16	VI16I16A	09/16/16	VI16I16A	DAR
37. 2-Hexanone			g/ g	2500	1.0	09/16/16	VI16I16A	09/16/16	VI16I16A	DAR
38. Isopropylben ene			g/ g	250	1.0	09/16/16	VI16I16A	09/16/16	VI16I16A	DAR
39. Methylene Chloride			g/ g	100	1.0	09/16/16	VI16I16A	09/16/16	VI16I16A	DAR
40. 4-Methyl-2-pentanone			g/ g	2500	1.0	09/16/16	VI16I16A	09/16/16	VI16I16A	DAR
41. MTB			g/ g	250	1.0	09/16/16	VI16I16A	09/16/16	VI16I16A	DAR
42. Naphthalene			g/ g	330	1.0	09/16/16	VI16I16A	09/16/16	VI16I16A	DAR
43. n-Propylben ene			g/ g	100	1.0	09/16/16	VI16I16A	09/16/16	VI16I16A	DAR
44. Styrene			g/ g	60	1.0	09/16/16	VI16I16A	09/16/16	VI16I16A	DAR
45. 1,1,1,2-Tetrachloroethane			g/ g	100	1.0	09/16/16	VI16I16A	09/16/16	VI16I16A	DAR
46. 1,1,2,2-Tetrachloroethane			g/ g	50	1.0	09/16/16	VI16I16A	09/16/16	VI16I16A	DAR

Client Identification	**NTH Consultants, Ltd. - Northville**	Sample Description	**GP-4 S-2 (4.0'-5.0')**	Chain of Custody	**152528**
Client Project Name	**Mercier Property (62-120941-48A)**	Sample No	**S-2**	Collect Date	**09/16/16**
Client Project No	**(62-120941-48A)**	Sample Matrix	**Soil/Solid**	Collect Time	**10:10**

Sample Comments **Soil results have been calculated and reported on a dry weight basis unless otherwise noted.**

Definitions ualifier see definitions at end of report NA Not Applicable Parameter not included in N LAC Scope of Analysis.

Volatile Organic Compounds (VOCs) by GC/MS, 5035 **Aliquot ID: 75181-003A** **Matrix: Soil/Solid**
Method: EPA 5035A/EPA 8260B **Description: GP-4 S-2 (4.0'-5.0')**

Parameters	Result		Units	Reporting Limit	Dilution	Preparation P. Date	Preparation P. Batch	Analysis A. Date	Analysis A. Batch	Init.
47. Tetrachloroethene			g/g	50	1.0	09/16/16	VI16I16A	09/16/16	VI16I16A	DAR
48. Toluene			g/g	50	1.0	09/16/16	VI16I16A	09/16/16	VI16I16A	DAR
49. 1,2,4-Trichlorobenzene			g/g	330	1.0	09/16/16	VI16I16A	09/16/16	VI16I16A	DAR
50. 1,1,1-Trichloroethane			g/g	50	1.0	09/16/16	VI16I16A	09/16/16	VI16I16A	DAR
51. 1,1,2-Trichloroethane			g/g	50	1.0	09/16/16	VI16I16A	09/16/16	VI16I16A	DAR
52. Trichloroethene			g/g	50	1.0	09/16/16	VI16I16A	09/16/16	VI16I16A	DAR
53. Trichlorofluoromethane			g/g	120	1.0	09/16/16	VI16I16A	09/16/16	VI16I16A	DAR
54. 1,2,3-Trichloropropane			g/g	120	1.0	09/16/16	VI16I16A	09/16/16	VI16I16A	DAR
55. 1,2,3-Trimethylbenzene			g/g	100	1.0	09/16/16	VI16I16A	09/16/16	VI16I16A	DAR
56. 1,2,4-Trimethylbenzene			g/g	100	1.0	09/16/16	VI16I16A	09/16/16	VI16I16A	DAR
57. 1,3,5-Trimethylbenzene			g/g	100	1.0	09/16/16	VI16I16A	09/16/16	VI16I16A	DAR
58. Vinyl Chloride			g/g	40	1.0	09/16/16	VI16I16A	09/16/16	VI16I16A	DAR
59. m p-Xylene			g/g	100	1.0	09/16/16	VI16I16A	09/16/16	VI16I16A	DAR
60. o-Xylene			g/g	50	1.0	09/16/16	VI16I16A	09/16/16	VI16I16A	DAR
61. Xylenes			g/g	150	1.0	09/16/16	VI16I16A	09/16/16	VI16I16A	DAR

Polynuclear Aromatic Hydrocarbons (PNAs) **Aliquot ID: 75181-003** **Matrix: Soil/Solid**
Method: EPA 3546/EPA 8270C **Description: GP-4 S-2 (4.0'-5.0')**

Parameters	Result		Units	Reporting Limit	Dilution	Preparation P. Date	Preparation P. Batch	Analysis A. Date	Analysis A. Batch	Init.
1. Acenaphthene			g/g	330	1.0	09/19/16	PS16I19D	09/20/16	SG16I20A	T T
2. Acenaphthylene			g/g	330	1.0	09/19/16	PS16I19D	09/20/16	SG16I20A	T T
3. Anthracene			g/g	330	1.0	09/19/16	PS16I19D	09/20/16	SG16I20A	T T
4. Benzo a anthracene			g/g	330	1.0	09/19/16	PS16I19D	09/20/16	SG16I20A	T T
5. Benzo a pyrene			g/g	330	1.0	09/19/16	PS16I19D	09/20/16	SG16I20A	T T
6. Benzo b fluoranthene			g/g	330	1.0	09/19/16	PS16I19D	09/20/16	SG16I20A	T T
7. Benzo ghi perylene			g/g	330	1.0	09/19/16	PS16I19D	09/20/16	SG16I20A	T T
8. Benzo fluoranthene			g/g	330	1.0	09/19/16	PS16I19D	09/20/16	SG16I20A	T T
9. Chrysene			g/g	330	1.0	09/19/16	PS16I19D	09/20/16	SG16I20A	T T
10. Dibenzo a,h anthracene			g/g	330	1.0	09/19/16	PS16I19D	09/20/16	SG16I20A	T T
11. Fluoranthene			g/g	330	1.0	09/19/16	PS16I19D	09/20/16	SG16I20A	T T
12. Fluorene			g/g	330	1.0	09/19/16	PS16I19D	09/20/16	SG16I20A	T T
13. Indeno 1,2,3-cd pyrene			g/g	330	1.0	09/19/16	PS16I19D	09/20/16	SG16I20A	T T
14. 2-Methylnaphthalene			g/g	330	1.0	09/19/16	PS16I19D	09/20/16	SG16I20A	T T
15. Phenanthrene			g/g	330	1.0	09/19/16	PS16I19D	09/20/16	SG16I20A	T T
16. Pyrene			g/g	330	1.0	09/19/16	PS16I19D	09/20/16	SG16I20A	T T

Fibertec environmental services

Analytical Laboratory Report
Laboratory Project Number: 75181
Laboratory Sample Number: 75181-004

Client Identification	**NTH Consultants, Ltd. - Northville**	Sample Description	**GP-5 S-1 (2.0'-4.0')**	Chain of Custody	**152528**
Client Project Name	**Mercier Property (62-120941-48A)**	Sample No	**S-1**	Collect Date	**09/16/16**
Client Project No	**(62-120941-48A)**	Sample Matrix	**Soil/Solid**	Collect Time	**10:20**

Sample Comments **Soil results have been calculated and reported on a dry weight basis unless otherwise noted.**

Definitions ualifier see definitions at end of report NA Not Applicable Parameter not included in N LAC Scope of Analysis.

Water (Moisture) Content Dried at 105 ± 5°C **Aliquot ID: 75181-004** **Matrix: Soil/Solid**
Method: ASTM D2216-10 **Description: GP-5 S-1 (2.0'-4.0')**

Parameters	Result		Units	Reporting Limit	Dilution	Preparation P. Date	Preparation P. Batch	Analysis A. Date	Analysis A. Batch	Init.
1. Percent Moisture ater Content	**13**			1	1.0	09/19/16	MC160919	09/20/16	MC160919	BMG

Michigan 10 Elements by ICP/MS **Aliquot ID: 75181-004** **Matrix: Soil/Solid**
Method: EPA 0200.2/EPA 6020A **Description: GP-5 S-1 (2.0'-4.0')**

Parameters	Result		Units	Reporting Limit	Dilution	Preparation P. Date	Preparation P. Batch	Analysis A. Date	Analysis A. Batch	Init.
1. Arsenic	**20000**		g/g	100	20	09/20/16	PT16I20B	09/20/16	T416I20A	JLH
2. Barium	**110000**		g/g	1000	20	09/20/16	PT16I20B	09/20/16	T416I20A	JLH
3. Cadmium	**550**		g/g	50	20	09/20/16	PT16I20B	09/20/16	T416I20A	JLH
4. Chromium	**8600**		g/g	500	20	09/20/16	PT16I20B	09/20/16	T416I20A	JLH
5. Copper	**11000**		g/g	1000	20	09/20/16	PT16I20B	09/20/16	T416I20A	JLH
6. Lead	**380000**		g/g	1000	100	09/20/16	PT16I20B	09/20/16	T416I20A	JLH
7. Selenium	**4300**		g/g	200	20	09/20/16	PT16I20B	09/20/16	T416I20A	JLH
8. Silver	**140**		g/g	100	20	09/20/16	PT16I20B	09/20/16	T416I20A	JLH
9. inc	**140000**		g/g	1000	20	09/20/16	PT16I20B	09/20/16	T416I20A	JLH

Mercury by CVAAS **Aliquot ID: 75181-004** **Matrix: Soil/Solid**
Method: EPA 7471B **Description: GP-5 S-1 (2.0'-4.0')**

Parameters	Result		Units	Reporting Limit	Dilution	Preparation P. Date	Preparation P. Batch	Analysis A. Date	Analysis A. Batch	Init.
1. Mercury	**1100**		g/g	50	9.4	09/21/16	PM16I21A	09/21/16	M616I21A	J S

Volatile Organic Compounds (VOCs) by GC/MS, 5035 **Aliquot ID: 75181-004A** **Matrix: Soil/Solid**
Method: EPA 5035A/EPA 8260B **Description: GP-5 S-1 (2.0'-4.0')**

Parameters	Result		Units	Reporting Limit	Dilution	Preparation P. Date	Preparation P. Batch	Analysis A. Date	Analysis A. Batch	Init.
1. Acetone			g/g	1000	1.0	09/16/16	VI16I16A	09/16/16	VI16I16A	DAR
2. Acrylonitrile			g/g	110	1.0	09/16/16	VI16I16A	09/16/16	VI16I16A	DAR
3. Ben ene			g/g	50	1.0	09/16/16	VI16I16A	09/16/16	VI16I16A	DAR
4. Bromoben ene			g/g	100	1.0	09/16/16	VI16I16A	09/16/16	VI16I16A	DAR
5. Bromochloromethane			g/g	100	1.0	09/16/16	VI16I16A	09/16/16	VI16I16A	DAR
6. Bromodichloromethane			g/g	100	1.0	09/16/16	VI16I16A	09/16/16	VI16I16A	DAR
7. Bromoform			g/g	110	1.0	09/16/16	VI16I16A	09/16/16	VI16I16A	DAR
8. Bromomethane			g/g	230	1.0	09/16/16	VI16I16A	09/16/16	VI16I16A	DAR
9. 2-Butanone			g/g	750	1.0	09/16/16	VI16I16A	09/16/16	VI16I16A	DAR

Client Identification	**NTH Consultants, Ltd. - Northville**	Sample Description	**GP-5 S-1 (2.0'-4.0')**	Chain of Custody	**152528**
Client Project Name	**Mercier Property (62-120941-48A)**	Sample No	**S-1**	Collect Date	**09/16/16**
Client Project No	**(62-120941-48A)**	Sample Matrix	**Soil/Solid**	Collect Time	**10:20**

Sample Comments **Soil results have been calculated and reported on a dry weight basis unless otherwise noted.**

Definitions ualifier see definitions at end of report NA Not Applicable Parameter not included in N LAC Scope of Analysis.

Volatile Organic Compounds (VOCs) by GC/MS, 5035 **Aliquot ID: 75181-004A** **Matrix: Soil/Solid**
Method: EPA 5035A/EPA 8260B **Description: GP-5 S-1 (2.0'-4.0')**

Parameters	Result		nits	Reporting Limit	Dilution	Preparation P. Date	Preparation P. Batch	Analysis A. Date	Analysis A. Batch	Init.
10. n-Butylben ene			g/ g	50	1.0	09/16/16	VI16I16A	09/16/16	VI16I16A	DAR
11. sec-Butylben ene			g/ g	50	1.0	09/16/16	VI16I16A	09/16/16	VI16I16A	DAR
12. tert-Butylben ene			g/ g	50	1.0	09/16/16	VI16I16A	09/16/16	VI16I16A	DAR
13. Carbon Disulfide			g/ g	250	1.0	09/16/16	VI16I16A	09/16/16	VI16I16A	DAR
14. Carbon Tetrachloride			g/ g	50	1.0	09/16/16	VI16I16A	09/16/16	VI16I16A	DAR
15. Chloroben ene			g/ g	50	1.0	09/16/16	VI16I16A	09/16/16	VI16I16A	DAR
16. Chloroethane			g/ g	290	1.0	09/16/16	VI16I16A	09/16/16	VI16I16A	DAR
17. Chloroform			g/ g	50	1.0	09/16/16	VI16I16A	09/16/16	VI16I16A	DAR
18. Chloromethane			g/ g	250	1.0	09/16/16	VI16I16A	09/16/16	VI16I16A	DAR
19. 2-Chlorotoluene			g/ g	50	1.0	09/16/16	VI16I16A	09/16/16	VI16I16A	DAR
20. Dibromochloromethane			g/ g	100	1.0	09/16/16	VI16I16A	09/16/16	VI16I16A	DAR
21. 1,2-Dibromo-3-chloropropane SIM			g/ g	29	1.0	09/16/16	VI16I16A	09/16/16	VI16I16A	DAR
22. Dibromomethane			g/ g	250	1.0	09/16/16	VI16I16A	09/16/16	VI16I16A	DAR
23. 1,2-Dichloroben ene			g/ g	100	1.0	09/16/16	VI16I16A	09/16/16	VI16I16A	DAR
24. 1,3-Dichloroben ene			g/ g	100	1.0	09/16/16	VI16I16A	09/16/16	VI16I16A	DAR
25. 1,4-Dichloroben ene			g/ g	100	1.0	09/16/16	VI16I16A	09/16/16	VI16I16A	DAR
26. Dichlorodifluoromethane			g/ g	290	1.0	09/16/16	VI16I16A	09/16/16	VI16I16A	DAR
27. 1,1-Dichloroethane			g/ g	50	1.0	09/16/16	VI16I16A	09/16/16	VI16I16A	DAR
28. 1,2-Dichloroethane			g/ g	50	1.0	09/16/16	VI16I16A	09/16/16	VI16I16A	DAR
29. 1,1-Dichloroethene			g/ g	50	1.0	09/16/16	VI16I16A	09/16/16	VI16I16A	DAR
30. cis-1,2-Dichloroethene			g/ g	50	1.0	09/16/16	VI16I16A	09/16/16	VI16I16A	DAR
31. trans-1,2-Dichloroethene			g/ g	50	1.0	09/16/16	VI16I16A	09/16/16	VI16I16A	DAR
32. 1,2-Dichloropropane			g/ g	50	1.0	09/16/16	VI16I16A	09/16/16	VI16I16A	DAR
33. cis-1,3-Dichloropropene			g/ g	50	1.0	09/16/16	VI16I16A	09/16/16	VI16I16A	DAR
34. trans-1,3-Dichloropropene			g/ g	50	1.0	09/16/16	VI16I16A	09/16/16	VI16I16A	DAR
35. thylben ene			g/ g	50	1.0	09/16/16	VI16I16A	09/16/16	VI16I16A	DAR
36. thylene Dibromide			g/ g	50	1.0	09/16/16	VI16I16A	09/16/16	VI16I16A	DAR
37. 2-Hexanone			g/ g	2500	1.0	09/16/16	VI16I16A	09/16/16	VI16I16A	DAR
38. Isopropylben ene			g/ g	250	1.0	09/16/16	VI16I16A	09/16/16	VI16I16A	DAR
39. Methylene Chloride			g/ g	100	1.0	09/16/16	VI16I16A	09/16/16	VI16I16A	DAR
40. 4-Methyl-2-pentanone			g/ g	2500	1.0	09/16/16	VI16I16A	09/16/16	VI16I16A	DAR
41. MTB			g/ g	250	1.0	09/16/16	VI16I16A	09/16/16	VI16I16A	DAR
42. Naphthalene			g/ g	330	1.0	09/16/16	VI16I16A	09/16/16	VI16I16A	DAR
43. n-Propylben ene			g/ g	100	1.0	09/16/16	VI16I16A	09/16/16	VI16I16A	DAR
44. Styrene			g/ g	57	1.0	09/16/16	VI16I16A	09/16/16	VI16I16A	DAR
45. 1,1,1,2-Tetrachloroethane			g/ g	100	1.0	09/16/16	VI16I16A	09/16/16	VI16I16A	DAR
46. 1,1,2,2-Tetrachloroethane			g/ g	50	1.0	09/16/16	VI16I16A	09/16/16	VI16I16A	DAR

Client Identification	**NTH Consultants, Ltd. - Northville**	Sample Description	**GP-5 S-1 (2.0'-4.0')**	Chain of Custody	**152528**
Client Project Name	**Mercier Property (62-120941-48A)**	Sample No	**S-1**	Collect Date	**09/16/16**
Client Project No	**(62-120941-48A)**	Sample Matrix	**Soil/Solid**	Collect Time	**10:20**

Sample Comments **Soil results have been calculated and reported on a dry weight basis unless otherwise noted.**

Definitions ualifier see definitions at end of report NA Not Applicable Parameter not included in N LAC Scope of Analysis.

Volatile Organic Compounds (VOCs) by GC/MS, 5035 **Aliquot ID: 75181-004A** **Matrix: Soil/Solid**
Method: EPA 5035A/EPA 8260B **Description: GP-5 S-1 (2.0'-4.0')**

Parameters	Result		nits	Reporting Limit	Dilution	Preparation P. Date	Preparation P. Batch	Analysis A. Date	Analysis A. Batch	Init.
47. Tetrachloroethene			g/g	50	1.0	09/16/16	VI16I16A	09/16/16	VI16I16A	DAR
48. Toluene			g/g	50	1.0	09/16/16	VI16I16A	09/16/16	VI16I16A	DAR
49. 1,2,4-Trichloroben ene			g/g	330	1.0	09/16/16	VI16I16A	09/16/16	VI16I16A	DAR
50. 1,1,1-Trichloroethane			g/g	50	1.0	09/16/16	VI16I16A	09/16/16	VI16I16A	DAR
51. 1,1,2-Trichloroethane			g/g	50	1.0	09/16/16	VI16I16A	09/16/16	VI16I16A	DAR
52. Trichloroethene			g/g	50	1.0	09/16/16	VI16I16A	09/16/16	VI16I16A	DAR
53. Trichlorofluoromethane			g/g	110	1.0	09/16/16	VI16I16A	09/16/16	VI16I16A	DAR
54. 1,2,3-Trichloropropane			g/g	110	1.0	09/16/16	VI16I16A	09/16/16	VI16I16A	DAR
55. 1,2,3-Trimethylben ene			g/g	100	1.0	09/16/16	VI16I16A	09/16/16	VI16I16A	DAR
56. 1,2,4-Trimethylben ene			g/g	100	1.0	09/16/16	VI16I16A	09/16/16	VI16I16A	DAR
57. 1,3,5-Trimethylben ene			g/g	100	1.0	09/16/16	VI16I16A	09/16/16	VI16I16A	DAR
58. Vinyl Chloride			g/g	40	1.0	09/16/16	VI16I16A	09/16/16	VI16I16A	DAR
59. m p-Xylene			g/g	100	1.0	09/16/16	VI16I16A	09/16/16	VI16I16A	DAR
60. o-Xylene			g/g	50	1.0	09/16/16	VI16I16A	09/16/16	VI16I16A	DAR
61. Xylenes			g/g	150	1.0	09/16/16	VI16I16A	09/16/16	VI16I16A	DAR

Polynuclear Aromatic Hydrocarbons (PNAs) **Aliquot ID: 75181-004** **Matrix: Soil/Solid**
Method: EPA 3546/EPA 8270C **Description: GP-5 S-1 (2.0'-4.0')**

Parameters	Result		nits	Reporting Limit	Dilution	Preparation P. Date	Preparation P. Batch	Analysis A. Date	Analysis A. Batch	Init.
1. Acenaphthene SIM	**350**		g/g	330	20	09/19/16	PS16I19D	09/20/16	S616I20A	SAM
2. Acenaphthylene SIM	**400**		g/g	330	20	09/19/16	PS16I19D	09/20/16	S616I20A	SAM
3. Anthracene SIM	**1500**		g/g	330	20	09/19/16	PS16I19D	09/20/16	S616I20A	SAM
4. Ben o a anthracene SIM	**4100**		g/g	330	20	09/19/16	PS16I19D	09/20/16	S616I20A	SAM
5. Ben o a pyrene SIM	**3300**		g/g	330	20	09/19/16	PS16I19D	09/20/16	S616I20A	SAM
6. Ben o b fluoranthene SIM	**4500**		g/g	330	20	09/19/16	PS16I19D	09/20/16	S616I20A	SAM
7. Ben o ghi perylene SIM	**2500**		g/g	330	20	09/19/16	PS16I19D	09/20/16	S616I20A	SAM
8. Ben o fluoranthene SIM	**1500**		g/g	330	20	09/19/16	PS16I19D	09/20/16	S616I20A	SAM
9. Chrysene SIM	**3500**		g/g	330	20	09/19/16	PS16I19D	09/20/16	S616I20A	SAM
10. Diben o a,h anthracene SIM	**540**		g/g	330	20	09/19/16	PS16I19D	09/20/16	S616I20A	SAM
11. Fluoranthene SIM	**6900**		g/g	330	20	09/19/16	PS16I19D	09/20/16	S616I20A	SAM
12. Fluorene SIM	**330**		g/g	330	20	09/19/16	PS16I19D	09/20/16	S616I20A	SAM
13. Indeno 1,2,3-cd pyrene SIM	**2000**		g/g	330	20	09/19/16	PS16I19D	09/20/16	S616I20A	SAM
14. 2-Methylnaphthalene SIM			g/g	330	20	09/19/16	PS16I19D	09/20/16	S616I20A	SAM
15. Phenanthrene SIM	**6000**		g/g	330	20	09/19/16	PS16I19D	09/20/16	S616I20A	SAM
16. Pyrene SIM	**8600**		g/g	330	20	09/19/16	PS16I19D	09/20/16	S616I20A	SAM

Client Identification	**NTH Consultants, Ltd. - Northville**	Sample Description	**GP-6 S-2 (4.0'-6.0')**	Chain of Custody	**152528**
Client Project Name	**Mercier Property (62-120941-48A)**	Sample No	**S-2**	Collect Date	**09/16/16**
Client Project No	**(62-120941-48A)**	Sample Matrix	**Soil/Solid**	Collect Time	**11:00**

Sample Comments **Soil results have been calculated and reported on a dry weight basis unless otherwise noted.**

Definitions ualifier see definitions at end of report NA Not Applicable Parameter not included in N LAC Scope of Analysis.

Water (Moisture) Content Dried at 105 ± 5°C — **Aliquot ID: 75181-006** — **Matrix: Soil/Solid**
Method: ASTM D2216-10 — **Description: GP-6 S-2 (4.0'-6.0')**

Parameters	Result		Units	Reporting Limit	Dilution	Preparation P. Date	Preparation P. Batch	Analysis A. Date	Analysis A. Batch	Init.
1. Percent Moisture ater Content	**15**			1	1.0	09/19/16	MC160919	09/20/16	MC160919	BMG

Michigan 10 Elements by ICP/MS — **Aliquot ID: 75181-006** — **Matrix: Soil/Solid**
Method: EPA 0200.2/EPA 6020A — **Description: GP-6 S-2 (4.0'-6.0')**

Parameters	Result		Units	Reporting Limit	Dilution	Preparation P. Date	Preparation P. Batch	Analysis A. Date	Analysis A. Batch	Init.
1. Arsenic	**7100**		g/g	100	20	09/20/16	PT16I20B	09/20/16	T416I20A	JLH
2. Barium	**70000**		g/g	1000	20	09/20/16	PT16I20B	09/20/16	T416I20A	JLH
3. Cadmium	**210**		g/g	50	20	09/20/16	PT16I20B	09/20/16	T416I20A	JLH
4. Chromium	**17000**		g/g	500	20	09/20/16	PT16I20B	09/20/16	T416I20A	JLH
5. Copper	**16000**		g/g	1000	20	09/20/16	PT16I20B	09/20/16	T416I20A	JLH
6. Lead	**48000**		g/g	1000	20	09/20/16	PT16I20B	09/20/16	T416I20A	JLH
7. Selenium	**260**		g/g	200	20	09/20/16	PT16I20B	09/20/16	T416I20A	JLH
8. Silver			g/g	100	20	09/20/16	PT16I20B	09/20/16	T416I20A	JLH
9. inc	**58000**		g/g	1000	20	09/20/16	PT16I20B	09/20/16	T416I20A	JLH

Mercury by CVAAS — **Aliquot ID: 75181-006** — **Matrix: Soil/Solid**
Method: EPA 7471B — **Description: GP-6 S-2 (4.0'-6.0')**

Parameters	Result		Units	Reporting Limit	Dilution	Preparation P. Date	Preparation P. Batch	Analysis A. Date	Analysis A. Batch	Init.
1. Mercury	**62**		g/g	50	9.5	09/21/16	PM16I21A	09/21/16	M616I21A	J S

Volatile Organic Compounds (VOCs) by GC/MS, 5035 — **Aliquot ID: 75181-006A** — **Matrix: Soil/Solid**
Method: EPA 5035A/EPA 8260B — **Description: GP-6 S-2 (4.0'-6.0')**

Parameters	Result		Units	Reporting Limit	Dilution	Preparation P. Date	Preparation P. Batch	Analysis A. Date	Analysis A. Batch	Init.
1. Acetone			g/g	1000	1.0	09/16/16	VI16I16A	09/16/16	VI16I16A	DAR
2. Acrylonitrile			g/g	120	1.0	09/16/16	VI16I16A	09/16/16	VI16I16A	DAR
3. Ben ene			g/g	50	1.0	09/16/16	VI16I16A	09/16/16	VI16I16A	DAR
4. Bromoben ene			g/g	100	1.0	09/16/16	VI16I16A	09/16/16	VI16I16A	DAR
5. Bromochloromethane			g/g	100	1.0	09/16/16	VI16I16A	09/16/16	VI16I16A	DAR
6. Bromodichloromethane			g/g	100	1.0	09/16/16	VI16I16A	09/16/16	VI16I16A	DAR
7. Bromoform			g/g	120	1.0	09/16/16	VI16I16A	09/16/16	VI16I16A	DAR
8. Bromomethane			g/g	240	1.0	09/16/16	VI16I16A	09/16/16	VI16I16A	DAR
9. 2-Butanone			g/g	750	1.0	09/16/16	VI16I16A	09/16/16	VI16I16A	DAR

Client Identification	**NTH Consultants, Ltd. - Northville**	Sample Description	**GP-6 S-2 (4.0'-6.0')**	Chain of Custody	**152528**
Client Project Name	**Mercier Property (62-120941-48A)**	Sample No	**S-2**	Collect Date	**09/16/16**
Client Project No	**(62-120941-48A)**	Sample Matrix	**Soil/Solid**	Collect Time	**11:00**

Sample Comments **Soil results have been calculated and reported on a dry weight basis unless otherwise noted.**

Definitions ualifier see definitions at end of report NA Not Applicable Parameter not included in N LAC Scope of Analysis.

Volatile Organic Compounds (VOCs) by GC/MS, 5035 **Aliquot ID: 75181-006A** **Matrix: Soil/Solid**
Method: EPA 5035A/EPA 8260B **Description: GP-6 S-2 (4.0'-6.0')**

Parameters	Result		nits	Reporting Limit	Dilution	Preparation P. Date	Preparation P. Batch	Analysis A. Date	Analysis A. Batch	Init.
10. n-Butylben ene			g/ g	50	1.0	09/16/16	VI16I16A	09/16/16	VI16I16A	DAR
11. sec-Butylben ene			g/ g	50	1.0	09/16/16	VI16I16A	09/16/16	VI16I16A	DAR
12. tert-Butylben ene			g/ g	50	1.0	09/16/16	VI16I16A	09/16/16	VI16I16A	DAR
13. Carbon Disulfide			g/ g	250	1.0	09/16/16	VI16I16A	09/16/16	VI16I16A	DAR
14. Carbon Tetrachloride			g/ g	50	1.0	09/16/16	VI16I16A	09/16/16	VI16I16A	DAR
15. Chloroben ene			g/ g	50	1.0	09/16/16	VI16I16A	09/16/16	VI16I16A	DAR
16. Chloroethane			g/ g	290	1.0	09/16/16	VI16I16A	09/16/16	VI16I16A	DAR
17. Chloroform			g/ g	50	1.0	09/16/16	VI16I16A	09/16/16	VI16I16A	DAR
18. Chloromethane			g/ g	250	1.0	09/16/16	VI16I16A	09/16/16	VI16I16A	DAR
19. 2-Chlorotoluene			g/ g	50	1.0	09/16/16	VI16I16A	09/16/16	VI16I16A	DAR
20. Dibromochloromethane			g/ g	100	1.0	09/16/16	VI16I16A	09/16/16	VI16I16A	DAR
21. 1,2-Dibromo-3-chloropropane SIM			g/ g	29	1.0	09/16/16	VI16I16A	09/16/16	VI16I16A	DAR
22. Dibromomethane			g/ g	250	1.0	09/16/16	VI16I16A	09/16/16	VI16I16A	DAR
23. 1,2-Dichloroben ene			g/ g	100	1.0	09/16/16	VI16I16A	09/16/16	VI16I16A	DAR
24. 1,3-Dichloroben ene			g/ g	100	1.0	09/16/16	VI16I16A	09/16/16	VI16I16A	DAR
25. 1,4-Dichloroben ene			g/ g	100	1.0	09/16/16	VI16I16A	09/16/16	VI16I16A	DAR
26. Dichlorodifluoromethane			g/ g	290	1.0	09/16/16	VI16I16A	09/16/16	VI16I16A	DAR
27. 1,1-Dichloroethane			g/ g	50	1.0	09/16/16	VI16I16A	09/16/16	VI16I16A	DAR
28. 1,2-Dichloroethane			g/ g	50	1.0	09/16/16	VI16I16A	09/16/16	VI16I16A	DAR
29. 1,1-Dichloroethene			g/ g	50	1.0	09/16/16	VI16I16A	09/16/16	VI16I16A	DAR
30. cis-1,2-Dichloroethene			g/ g	50	1.0	09/16/16	VI16I16A	09/16/16	VI16I16A	DAR
31. trans-1,2-Dichloroethene			g/ g	50	1.0	09/16/16	VI16I16A	09/16/16	VI16I16A	DAR
32. 1,2-Dichloropropane			g/ g	50	1.0	09/16/16	VI16I16A	09/16/16	VI16I16A	DAR
33. cis-1,3-Dichloropropene			g/ g	50	1.0	09/16/16	VI16I16A	09/16/16	VI16I16A	DAR
34. trans-1,3-Dichloropropene			g/ g	50	1.0	09/16/16	VI16I16A	09/16/16	VI16I16A	DAR
35. thylben ene			g/ g	50	1.0	09/16/16	VI16I16A	09/16/16	VI16I16A	DAR
36. thylene Dibromide			g/ g	50	1.0	09/16/16	VI16I16A	09/16/16	VI16I16A	DAR
37. 2-Hexanone			g/ g	2500	1.0	09/16/16	VI16I16A	09/16/16	VI16I16A	DAR
38. Isopropylben ene			g/ g	250	1.0	09/16/16	VI16I16A	09/16/16	VI16I16A	DAR
39. Methylene Chloride			g/ g	100	1.0	09/16/16	VI16I16A	09/16/16	VI16I16A	DAR
40. 4-Methyl-2-pentanone			g/ g	2500	1.0	09/16/16	VI16I16A	09/16/16	VI16I16A	DAR
41. MTB			g/ g	250	1.0	09/16/16	VI16I16A	09/16/16	VI16I16A	DAR
42. Naphthalene			g/ g	330	1.0	09/16/16	VI16I16A	09/16/16	VI16I16A	DAR
43. n-Propylben ene			g/ g	100	1.0	09/16/16	VI16I16A	09/16/16	VI16I16A	DAR
44. Styrene			g/ g	59	1.0	09/16/16	VI16I16A	09/16/16	VI16I16A	DAR
45. 1,1,1,2-Tetrachloroethane			g/ g	100	1.0	09/16/16	VI16I16A	09/16/16	VI16I16A	DAR
46. 1,1,2,2-Tetrachloroethane			g/ g	50	1.0	09/16/16	VI16I16A	09/16/16	VI16I16A	DAR

Client Identification	**NTH Consultants, Ltd. - Northville**	Sample Description	**GP-6 S-2 (4.0'-6.0')**	Chain of Custody	**152528**
Client Project Name	**Mercier Property (62-120941-48A)**	Sample No	**S-2**	Collect Date	**09/16/16**
Client Project No	**(62-120941-48A)**	Sample Matrix	**Soil/Solid**	Collect Time	**11:00**

Sample Comments **Soil results have been calculated and reported on a dry weight basis unless otherwise noted.**

Definitions ualifier see definitions at end of report NA Not Applicable Parameter not included in N LAC Scope of Analysis.

Volatile Organic Compounds (VOCs) by GC/MS, 5035 **Aliquot ID: 75181-006A** **Matrix: Soil/Solid**
Method: EPA 5035A/EPA 8260B **Description: GP-6 S-2 (4.0'-6.0')**

Parameters	Result		Units	Reporting Limit	Dilution	Preparation P. Date	Preparation P. Batch	Analysis A. Date	Analysis A. Batch	Init.
47. Tetrachloroethene			g/g	50	1.0	09/16/16	VI16I16A	09/16/16	VI16I16A	DAR
48. Toluene			g/g	50	1.0	09/16/16	VI16I16A	09/16/16	VI16I16A	DAR
49. 1,2,4-Trichlorobenzene			g/g	330	1.0	09/16/16	VI16I16A	09/16/16	VI16I16A	DAR
50. 1,1,1-Trichloroethane			g/g	50	1.0	09/16/16	VI16I16A	09/16/16	VI16I16A	DAR
51. 1,1,2-Trichloroethane			g/g	50	1.0	09/16/16	VI16I16A	09/16/16	VI16I16A	DAR
52. Trichloroethene			g/g	50	1.0	09/16/16	VI16I16A	09/16/16	VI16I16A	DAR
53. Trichlorofluoromethane			g/g	120	1.0	09/16/16	VI16I16A	09/16/16	VI16I16A	DAR
54. 1,2,3-Trichloropropane			g/g	120	1.0	09/16/16	VI16I16A	09/16/16	VI16I16A	DAR
55. 1,2,3-Trimethylbenzene			g/g	100	1.0	09/16/16	VI16I16A	09/16/16	VI16I16A	DAR
56. 1,2,4-Trimethylbenzene			g/g	100	1.0	09/16/16	VI16I16A	09/16/16	VI16I16A	DAR
57. 1,3,5-Trimethylbenzene			g/g	100	1.0	09/16/16	VI16I16A	09/16/16	VI16I16A	DAR
58. Vinyl Chloride			g/g	40	1.0	09/16/16	VI16I16A	09/16/16	VI16I16A	DAR
59. m p-Xylene			g/g	100	1.0	09/16/16	VI16I16A	09/16/16	VI16I16A	DAR
60. o-Xylene			g/g	50	1.0	09/16/16	VI16I16A	09/16/16	VI16I16A	DAR
61. Xylenes			g/g	150	1.0	09/16/16	VI16I16A	09/16/16	VI16I16A	DAR

Polynuclear Aromatic Hydrocarbons (PNAs) **Aliquot ID: 75181-006** **Matrix: Soil/Solid**
Method: EPA 3546/EPA 8270C **Description: GP-6 S-2 (4.0'-6.0')**

Parameters	Result		Units	Reporting Limit	Dilution	Preparation P. Date	Preparation P. Batch	Analysis A. Date	Analysis A. Batch	Init.
1. Acenaphthene			g/g	330	1.0	09/19/16	PS16I19D	09/20/16	SG16I20A	T T
2. Acenaphthylene			g/g	330	1.0	09/19/16	PS16I19D	09/20/16	SG16I20A	T T
3. Anthracene			g/g	330	1.0	09/19/16	PS16I19D	09/20/16	SG16I20A	T T
4. Benzo a anthracene			g/g	330	1.0	09/19/16	PS16I19D	09/20/16	SG16I20A	T T
5. Benzo a pyrene			g/g	330	1.0	09/19/16	PS16I19D	09/20/16	SG16I20A	T T
6. Benzo b fluoranthene			g/g	330	1.0	09/19/16	PS16I19D	09/20/16	SG16I20A	T T
7. Benzo ghi perylene			g/g	330	1.0	09/19/16	PS16I19D	09/20/16	SG16I20A	T T
8. Benzo fluoranthene			g/g	330	1.0	09/19/16	PS16I19D	09/20/16	SG16I20A	T T
9. Chrysene			g/g	330	1.0	09/19/16	PS16I19D	09/20/16	SG16I20A	T T
10. Dibenzo a,h anthracene			g/g	330	1.0	09/19/16	PS16I19D	09/20/16	SG16I20A	T T
11. Fluoranthene			g/g	330	1.0	09/19/16	PS16I19D	09/20/16	SG16I20A	T T
12. Fluorene			g/g	330	1.0	09/19/16	PS16I19D	09/20/16	SG16I20A	T T
13. Indeno 1,2,3-cd pyrene			g/g	330	1.0	09/19/16	PS16I19D	09/20/16	SG16I20A	T T
14. 2-Methylnaphthalene			g/g	330	1.0	09/19/16	PS16I19D	09/20/16	SG16I20A	T T
15. Phenanthrene			g/g	330	1.0	09/19/16	PS16I19D	09/20/16	SG16I20A	T T
16. Pyrene			g/g	330	1.0	09/19/16	PS16I19D	09/20/16	SG16I20A	T T

Definitions/ Qualifiers:

A: Spi□e recovery or precision unusable due to dilution.
B: The analyte □as detected in the associated method blan□
E: The analyte □as detected at a concentration greater than the calibration range, therefore the result is estimated.
J: The concentration is an estimated value.
M: Modified Method
U: The analyte □as not detected at or above the reporting limit.
X: Matrix Interference has resulted in a raised reporting limit or distorted result.
W: Results reported on a □et-□eight basis.
***:** Value reported is outside □C limits

Exception Summary:

F □Recovery from the spi□ed ali□uot failed the expected range □matrix spi□e or matrix spi□e duplicate□

Accreditation Number□s□□

T104704518-16-5 (TX)

Fibertec environmental services

Analytical Laboratory
1914 Holloway Drive
Holt, MI 48842
Phone: 517 699 0345
Fax: 517 699 0388
email: lab@fibertec.us

8445 S. Mackinaw Trail
Cadillac, MI 49601
Phone: 231 775 8368
Fax: 231 775 8364

Industrial Hygiene Services Inc.
1914 Holloway Drive
Holt, MI 48842
Phone: 517 699 0343
Fax: 517 699 0383
email: ochanov@fibertec.com

Corporate
13744 E. Grand River Rd.
Brighton, MI 48116
Phone: 810 229 2800
Fax: 810 229 3311

Chain of Custody #
152528
Page 1 of 1

Client Name: NTH CONSULTANTS LTD
Contact Person: CLIFF ANDREWS
Project Name/ Number: MERCURY PROPERTY
62-170641-48A
Email distribution list:
Quote:
Purchase Orders:

Date	Time	Sampler #	Client Sample Description	Matrix	# of containers	VOCs	PHAs	MY TO BE ANALYZED IONIZING METALS										Remarks
9-16-16	9:50	S-1	GP-3 S-1 (1.0-2.0')	S	2	/	/	/										
9-16-16	10:00	S-1	GP-4 S-1 (1.0-2.0')	S	2													HOLD
9-16-16	10:10	S-2	GP-4 S-2 (4.0-5.0')	S	2	/	/	/										
9-16-16	10:20	S-1	GP-5 S-1 (2.0-4.0')	S	2	/	/	/										
9-16-16	10:55	S-1	GP-6 S-1 (1.0-2.0')	S	2													HOLD
9-16-16	11:00	S-2	GP-6 S-2 (4.0-6.0')	S	2	/	/	/										

Matrix Codes: 1 Air, 2 Soil, 3 Sediment, 4 Water, 5 Solid, 6 Other Specify, 7 Surface Water, 8 Waste Water, 9 Other Specify

Preservatives: 1 None, 2 HNO3, 3 HCl, 4 NaOH, 5 H2SO4, 6 Other

Comments:

Relinquished by: [signature] Date/Time: 9-16-16 1130 Received by:
Relinquished by: Date/Time: Received by:
Relinquished by: Date/Time: Received by laboratory:

Turnaround Time: ALL REPORTS WILL BE SENT BY THE END OF THE BUSINESS DAY
___ 1 bus. day ___ 2 bus. days ___ 3 bus. days ___ 4 bus. days
X 5-7 bus. days (standard) X Other (specify time/date requirements) DUE 9-21-16

LAB USE ONLY
Wetchill / Ice Present
Temperature upon receipt of sample

Please see back for terms and conditions

Fibertec environmental services

Analytical Laboratory
1914 Holloway Drive
Holt, MI 48842
Phone: 517 699 0345
Fax: 517 699 0388
email: lab@fibertec.us

8660 S. Mackinaw Trail
Cadillac, MI 49601
Phone: 231 775 8368
Fax: 231 775 8584

Industrial Hygiene Services, Inc.
1914 Holloway Drive
Holt, MI 48842
Phone: 517 699 0345
Fax: 517 699 0382
email: asbestos@fibertecihs.com

Geoprobe
11766 E. Grand River Rd.
Brighton, MI 48116
Phone: 810 220 3300
Fax: 810 220 3311

Chain of Custody # 152528
PAGE 1 of 1

Client Name: NTH CONSULTANTS LTD
Contact Person: CLIFF ANDREWS
Project Name/ Number: MERCIER PROPERTY 62-120941-48A
Email distribution list:
Quote#
Purchase Order#

Date	Time	Sample #	Client Sample Descriptor	MATRIX (SEE RIGHT CORNER FOR CODE)	# OF CONTAINERS	VOC'S	PNA'S	MT 10 METALS	HOLD SAMPLE	Remarks:
9-16-16	9:50	S-1	GP-3 S-1 (1.0'-3.0')	S	2					
9-16-16	10:00	S-1	GP-4 S-1 (1.0'-2.0')	S	2					
9-16-16	10:10	S-2	GP-4 S-2 (4.0'-5.0')	S	2					
9-16-16	10:20	S-1	GP-5 S-1 (2.0'-4.0')	S	2					
9-16-16	10:55	S-1	GP-6 S-1 (1.0'-2.0')	S	2					
9-16-16	11:00	S-2	GP-6 S-2 (4.0'-6.0')	S	2					

Matrix Code: S Soil; A Air; O Oil; P Wipe; GW Ground Water; SW Surface Water; WW Waste Water; X Other: Specify

Deliverables: Level 2; Level 3; Level 4; EDD

RCVD BY LAB
Initial:

Comments:

Sampled/Relinquished By: [signature]	Date/ Time 9-16-16 11:30	Received By: [signature] (Fibertec)
Relinquished By: [signature]	Date/ Time 9/16/16 2:38	Received By: [signature] 9/16/16 1:12
Relinquished By: [signature]	Date/ Time 9/16/16 1438	Received By Laboratory: [signature]

Turnaround Time ALL RESULTS WILL BE SENT BY THE END OF THE BUSINESS DAY

_____1 bus. day _____2 bus. days _____3 bus. days _____4 bus. days

~~X~~ 5-7 bus. days (standard) X Other (specify time/date requirement): DUE 9-21-16

LAB USE ONLY
Fibertec project number: 75181
Temperature upon receipt at Lab: 3.2°C

Please see back for terms and conditions

Fibertec environmental services

Quality Control Report
Preparation Batch QC Summary
Cold Vapor Atomic Absorption Spectrometry
Soil/Solid

Preparation Batch: PM16I21A **Preparation Date: 09/21/16**

	Method Blank (MB)			Laboratory Control Sample (LCS)					LCS Duplicate (LCD)				Run Code		
	Result	RL		Result	Spike	Rec.	LCL - UCL		Rec.	RPD	UCL				
Parameter	ug/kg	ug/kg	U	ug/kg	ug/kg	%	%	U	%	%	%	U	MB	LCS	LCD
1. Mercury	U	50		218	200	109	85 - 115						MB-4	LCS-4	

Definitions/ Qualifiers:

U: The analyte was not detected at or above the Reporting Limit (RL)
***:** Value reported is outside QC limits

Run Code (Analysis Sequence/Run Time):

MB-4	M616I21A	09/21/16 12:44
LCS-4	M616I21A	09/21/16 12:46

Exception Summary:

Exceptions have been properly noted on reported results or affected samples have been scheduled for reanalysis when appropriate.

Report Generated By:

By Amanda Petrovsky at 3:31 PM, Sep 21, 2016

Fibertec environmental services

Quality Control Report
Preparation Batch QC Summary
Gas Chromatography - Mass Spectrometry (Semivolatiles)
Soil/Solid

Preparation Batch: PS16I19D **Preparation Date: 09/19/16**

		Method Blank (MB)			Laboratory Control Sample (LCS)					LCS Duplicate (LCD)					Run Code		
	Parameter	Result µg/kg	RL µg/kg		Result µg/kg	Spike µg/kg	Rec. %	LCL - UCL %		Rec. %	RPD %	UCL %			MB	LCS	LCD
1.	Acenaphthene	U	330		3,653	5,333	68	50 - 114							MB-2	LCS-2	
2.	Acenaphthylene	U	330		4,000	5,333	75	53 - 115							MB-2	LCS-2	
3.	Anthracene	U	330		3,603	5,333	68	48 - 119							MB-2	LCS-2	
4.	Benzo(a)anthracene	U	330		3,839	5,333	72	56 - 120							MB-2	LCS-2	
5.	Benzo(a)pyrene	U	330		4,068	5,333	76	57 - 122							MB-2	LCS-2	
6.	Benzo(b)fluoranthene	U	330		3,947	5,333	74	50 - 131							MB-2	LCS-2	
7.	Benzo(ghi)perylene	U	330		4,324	5,333	81	41 - 132							MB-2	LCS-2	
8.	Benzo(k)fluoranthene	U	330		4,086	5,333	77	39 - 137							MB-2	LCS-2	
9.	Chrysene	U	330		4,156	5,333	78	53 - 124							MB-2	LCS-2	
10.	Dibenzo(a,h)anthracene	U	330		3,876	5,333	73	53 - 126							MB-2	LCS-2	
11.	Fluoranthene	U	330		3,733	5,333	70	48 - 135							MB-2	LCS-2	
12.	Fluorene	U	330		4,051	5,333	76	49 - 126							MB-2	LCS-2	
13.	Indeno(1,2,3-cd)pyrene	U	330		3,572	5,333	67	51 - 132							MB-2	LCS-2	
14.	2-Methylnaphthalene	U	330		4,146	5,333	78	46 - 105							MB-2	LCS-2	
15.	Phenanthrene	U	330		3,967	5,333	74	53 - 119							MB-2	LCS-2	
16.	Pyrene	U	330		4,290	5,333	80	55 - 127							MB-2	LCS-2	

		Method Blank (MB)			Laboratory Control Sample (LCS)					LCS Duplicate (LCD)					Run Code		
	System Monitoring Compounds (Surrogates):	Result µg/kg	Spike µg/kg	Rec. %	Result µg/kg	Spike µg/kg	Rec. %	LCL - UCL %		Rec. %	RPD %	UCL %			MB	LCS	LCD
1.	2-Fluorobiphenyl (S)	2,949	5,333	55	3,331	5,333	62	49 - 115							MB-2	LCS-2	
2.	4-Terphenyl-d14 (S)	3,395	5,333	64	3,641	5,333	68	48 - 117							MB-2	LCS-2	
3.	1-Fluoronaphthalene (S)	2,778	5,333	52	3,113	5,333	58	46 - 114							MB-2	LCS-2	

Definitions/ Qualifiers:

U: The analyte was not detected at or above the Reporting Limit (RL)
***:** Value reported is outside QC limits

Run Code (Analysis Sequence/Run Time):

MB-2	S616I19F	09/19/16 18:30
LCS-2	S616I19F	09/19/16 19:13

Exception Summary:

Exceptions have been properly noted on reported results or affected samples have been scheduled for reanalysis when appropriate.

Report Generated By:

By Amanda Petrovsky at 3:31 PM, Sep 21, 2016

Fibertec environmental services

Quality Control Report
Preparation Batch QC Summary
Inductively Coupled Plasma - Mass Spectrometry
Soil/Solid

Preparation Batch: PT16I20B **Preparation Date: 09/20/16**

		Method Blank (MB)			Laboratory Control Sample (LCS)					LCS Duplicate (LCD)				Run Code		
		Result	RL		Result	Spike	Rec.	LCL - UCL		Rec.	RPD	UCL				
	Parameter	ug/g	ug/g		ug/g	ug/g								MB	LCS	LCD
1.	Arsenic		100		9,714	10,000	97	85 - 115						MB-3	LCS-3	
2.	Barium		1000		53,252	50,000	107	85 - 115						MB-3	LCS-3	
3.	Cadmium		50		9,945	10,000	99	85 - 115						MB-3	LCS-3	
4.	Chromium		500		18,933	20,000	95	85 - 115						MB-3	LCS-3	
5.	Copper		1000		20,767	20,000	104	85 - 115						MB-3	LCS-3	
6.	Lead		1000		22,136	20,000	111	85 - 115						MB-3	LCS-3	
7.	Selenium		200		10,279	10,000	103	85 - 115						MB-3	LCS-3	
8.	Silver		100		10,427	10,000	104	85 - 115						MB-3	LCS-3	
9.	Zinc		1000		48,344	50,000	97	85 - 115						MB-3	LCS-3	

Definitions/ Qualifiers:

U: The analyte was not detected at or above the Reporting Limit (RL)
***:** Value reported is outside QC limits

Run Code (Analysis Sequence/Run Time):

MB-3	T416I20A	09/20/16 11:38
LCS-3	T416I20A	09/20/16 11:39

Exception Summary:

Exceptions have been properly noted on reported results or affected samples have been scheduled for reanalysis when appropriate.

Report Generated By:

Amanda Petrovsky

By Amanda Petrovsky at 3:31 PM, Sep 21, 2016

Fibertec environmental services

Quality Control Report
Preparation Batch QC Summary
Gas Chromatography - Mass Spectrometry (Volatiles)
Soil/Solid

Preparation Batch: VI16I16A **Preparation Date:** 09/16/16

		Method Blank (MB)			Laboratory Control Sample (LCS)					LCS Duplicate (LCD)				Run Code		
	Parameter	Result □g/□g	RL □g/□g	□	Result □g/□g	Spi□e □g/□g	Rec. □	LCL - □CL □	□	Rec. □	RPD □	□CL □	□	MB	LCS	LCD
1.	Acetone	□	1000		2,941	2,500	118	70 - 150		108	9	20		MB-1	LCS-1	LCD-1
2.	Acrylonitrile	□	100		2,205	2,500	88	70 - 134		86	2	20		MB-1	LCS-1	LCD-1
3.	Ben□ene	□	50		2,377	2,500	95	70 - 134		90	5	20		MB-1	LCS-1	LCD-1
4.	Bromoben□ene	□	100		2,290	2,500	92	70 - 134		86	7	20		MB-1	LCS-1	LCD-1
5.	Bromochloromethane	□	100		2,082	2,500	83	70 - 134		79	5	20		MB-1	LCS-1	LCD-1
6.	Bromodichloromethane	□	100		2,568	2,500	103	70 - 134		98	5	20		MB-1	LCS-1	LCD-1
7.	Bromoform	□	100		2,849	2,500	114	70 - 134		110	4	20		MB-1	LCS-1	LCD-1
8.	Bromomethane	□	200		2,370	2,500	95	70 - 134		93	2	20		MB-1	LCS-1	LCD-1
9.	2-Butanone	□	750		2,214	2,500	89	70 - 150		85	5	20		MB-1	LCS-1	LCD-1
10.	n-Butylben□ene	□	50		2,449	2,500	98	70 - 134		91	7	20		MB-1	LCS-1	LCD-1
11.	sec-Butylben□ene	□	50		2,531	2,500	101	70 - 134		95	6	20		MB-1	LCS-1	LCD-1
12.	tert-Butylben□ene	□	50		2,486	2,500	99	70 - 134		93	6	20		MB-1	LCS-1	LCD-1
13.	Carbon Disulfide	□	250		2,208	2,500	88	70 - 134		83	6	20		MB-1	LCS-1	LCD-1
14.	Carbon Tetrachloride	□	50		2,512	2,500	100	70 - 134		94	6	20		MB-1	LCS-1	LCD-1
15.	Chloroben□ene	□	50		2,506	2,500	100	70 - 134		95	5	20		MB-1	LCS-1	LCD-1
16.	Chloroethane	□	250		2,758	2,500	110	70 - 134		105	5	20		MB-1	LCS-1	LCD-1
17.	Chloroform	□	50		2,225	2,500	89	75 - 134		84	6	20		MB-1	LCS-1	LCD-1
18.	Chloromethane	□	250		1,832	2,500	73	70 - 134		70	4	20		MB-1	LCS-1	LCD-1
19.	2-Chlorotoluene	□	50		2,361	2,500	94	70 - 134		89	5	20		MB-1	LCS-1	LCD-1
20.	Dibromochloromethane	□	100		2,751	2,500	110	70 - 134		107	3	20		MB-1	LCS-1	LCD-1
21.	1,2-Dibromo-3-chloropropane	□	25		2,166	2,500	87	70 - 134		82	6	20		MB-1	LCS-1	LCD-1
22.	Dibromomethane	□	250		2,633	2,500	105	70 - 134		101	4	20		MB-1	LCS-1	LCD-1
23.	1,2-Dichloroben□ene	□	100		2,548	2,500	102	70 - 134		96	6	20		MB-1	LCS-1	LCD-1
24.	1,3-Dichloroben□ene	□	100		2,455	2,500	98	70 - 134		92	6	20		MB-1	LCS-1	LCD-1
25.	1,4-Dichloroben□ene	□	100		2,381	2,500	95	70 - 134		90	5	20		MB-1	LCS-1	LCD-1
26.	Dichlorodifluoromethane	□	250		1,776	2,500	71	70 - 134		67	6	20		MB-1	LCS-1	LCD-1
27.	1,1-Dichloroethane	□	50		1,983	2,500	79	70 - 134		75	5	20		MB-1	LCS-1	LCD-1
28.	1,2-Dichloroethane	□	50		2,305	2,500	92	70 - 134		88	4	20		MB-1	LCS-1	LCD-1
29.	1,1-Dichloroethene	□	50		1,986	2,500	79	75 - 134		74	7	20		MB-1	LCS-1	LCD-1
30.	cis-1,2-Dichloroethene	□	50		2,054	2,500	82	70 - 134		78	5	20		MB-1	LCS-1	LCD-1
31.	trans-1,2-Dichloroethene	□	50		2,042	2,500	82	70 - 134		77	6	20		MB-1	LCS-1	LCD-1
32.	1,2-Dichloropropane	□	50		2,348	2,500	94	75 - 134		89	5	20		MB-1	LCS-1	LCD-1
33.	cis-1,3-Dichloropropene	□	50		2,502	2,500	100	70 - 134		95	5	20		MB-1	LCS-1	LCD-1
34.	trans-1,3-Dichloropropene	□	50		2,458	2,500	98	70 - 134		93	5	20		MB-1	LCS-1	LCD-1
35.	□thylben□ene	□	50		2,422	2,500	97	75 - 134		92	5	20		MB-1	LCS-1	LCD-1
36.	□thylene Dibromide	□	50		2,590	2,500	104	70 - 134		99	5	20		MB-1	LCS-1	LCD-1
37.	2-Hexanone	□	2500		2,637	2,500	105	70 - 150		101	4	20		MB-1	LCS-1	LCD-1
38.	Isopropylben□ene	□	250		2,586	2,500	103	70 - 134		99	4	20		MB-1	LCS-1	LCD-1
39.	Methylene Chloride	□	100		1,869	2,500	75	70 - 134		71	5	20		MB-1	LCS-1	LCD-1
40.	4-Methyl-2-pentanone	□	2500		2,440	2,500	98	70 - 134		94	4	20		MB-1	LCS-1	LCD-1
41.	MTB□	□	250		2,217	2,500	89	70 - 134		85	5	20		MB-1	LCS-1	LCD-1
42.	Naphthalene	□	330		2,680	2,500	107	70 - 134		102	5	20		MB-1	LCS-1	LCD-1
43.	n-Propylben□ene	□	100		2,382	2,500	95	70 - 134		90	5	20		MB-1	LCS-1	LCD-1
44.	Styrene	□	50		2,815	2,500	113	70 - 134		107	5	20		MB-1	LCS-1	LCD-1
45.	1,1,1,2-Tetrachloroethane	□	100		2,837	2,500	113	70 - 134		109	4	20		MB-1	LCS-1	LCD-1
46.	1,1,2,2-Tetrachloroethane	□	50		2,399	2,500	96	70 - 134		91	5	20		MB-1	LCS-1	LCD-1
47.	Tetrachloroethene	□	50		2,578	2,500	103	70 - 134		97	6	20		MB-1	LCS-1	LCD-1
48.	Toluene	□	50		2,405	2,500	96	75 - 134		92	4	20		MB-1	LCS-1	LCD-1
49.	1,2,4-Trichloroben□ene	□	330		2,632	2,500	105	70 - 134		99	6	20		MB-1	LCS-1	LCD-1
50.	1,1,1-Trichloroethane	□	50		2,191	2,500	88	70 - 134		82	7	20		MB-1	LCS-1	LCD-1
51.	1,1,2-Trichloroethane	□	50		2,522	2,500	101	70 - 134		96	5	20		MB-1	LCS-1	LCD-1

1914 Holloway Drive *Holt, MI 48842* *T: (517) 699-0345* *F: (517) 699-0388*
11766 E. Grand River *Brighton, MI 48116* *T: (810) 220-3300* *F: (810) 220-3311*
8660 S. Mackinaw Trail *Cadillac, MI 49601* *T: (231) 775-8368* *F: (231) 775-8584*

lab@fibertec.us

Fibertec environmental services

Quality Control Report
Preparation Batch QC Summary
Gas Chromatography - Mass Spectrometry (Volatiles)
Soil/Solid

Preparation Batch: VI16I16A **Preparation Date: 09/16/16**

	Method Blank (MB)			Laboratory Control Sample (LCS)					LCS Duplicate (LCD)				Run Code		
Parameter	Result ug/ug	RL ug/ug		Result ug/ug	Spike ug/ug	Rec.	LCL - UCL		Rec.	RPD	UCL		MB	LCS	LCD
52. Trichloroethene		50		2,657	2,500	106	70 - 134		100	6	20		MB-1	LCS-1	LCD-1
53. Trichlorofluoromethane		100		2,022	2,500	81	70 - 134		74	9	20		MB-1	LCS-1	LCD-1
54. 1,2,3-Trichloropropane		100		2,455	2,500	98	70 - 134		91	7	20		MB-1	LCS-1	LCD-1
55. 1,2,3-Trimethylbenzene		100		2,471	2,500	99	70 - 134		93	6	20		MB-1	LCS-1	LCD-1
56. 1,2,4-Trimethylbenzene		100		2,611	2,500	104	70 - 134		98	6	20		MB-1	LCS-1	LCD-1
57. 1,3,5-Trimethylbenzene		100		2,487	2,500	99	70 - 134		93	6	20		MB-1	LCS-1	LCD-1
58. Vinyl Chloride		40		2,174	2,500	87	75 - 134		83	5	20		MB-1	LCS-1	LCD-1
59. m,p-Xylene		100		5,001	5,000	100	70 - 134		96	4	20		MB-1	LCS-1	LCD-1
60. o-Xylene		50		2,496	2,500	100	70 - 134		95	5	20		MB-1	LCS-1	LCD-1

	Method Blank (MB)				Laboratory Control Sample (LCS)					LCS Duplicate (LCD)				Run Code		
System Monitoring Compounds (Surrogates):	Result ug/ug	Spike ug/ug	Rec.		Result ug/ug	Spike ug/ug	Rec.	LCL - UCL		Rec.	RPD	UCL		MB	LCS	LCD
1. Dibromofluoromethane:S:	2,214	2,500	89		2,280	2,500	91	75 - 125		91	0	20		MB-1	LCS-1	LCD-1
2. 1,2-Dichloroethane-d4:S:	2,340	2,500	94		2,263	2,500	91	62 - 134		91	0	20		MB-1	LCS-1	LCD-1
3. Toluene-d8:S:	2,490	2,500	100		2,462	2,500	98	50 - 150		98	0	20		MB-1	LCS-1	LCD-1
4. 4-Bromofluorobenzene:S:	2,487	2,500	99		2,511	2,500	100	64 - 136		100	0	20		MB-1	LCS-1	LCD-1

Definitions/ Qualifiers:

U: The analyte was not detected at or above the Reporting Limit (RL)
***:** Value reported is outside QC limits

Run Code (Analysis Sequence/Run Time):

MB-1	VI16I16A	09/16/16 14:14
LCS-1	VI16I16A	09/16/16 12:02
LCD-1	VI16I16A	09/16/16 12:29

Exception Summary:

Exceptions have been properly noted on reported results or affected samples have been scheduled for reanalysis when appropriate.

Report Generated By:

Amanda Ry

By Amanda Petrovsky at 3:31 PM, Sep 21, 2016

ATTACHMENT III

SAMPLE EXCEEDANCE PLAN

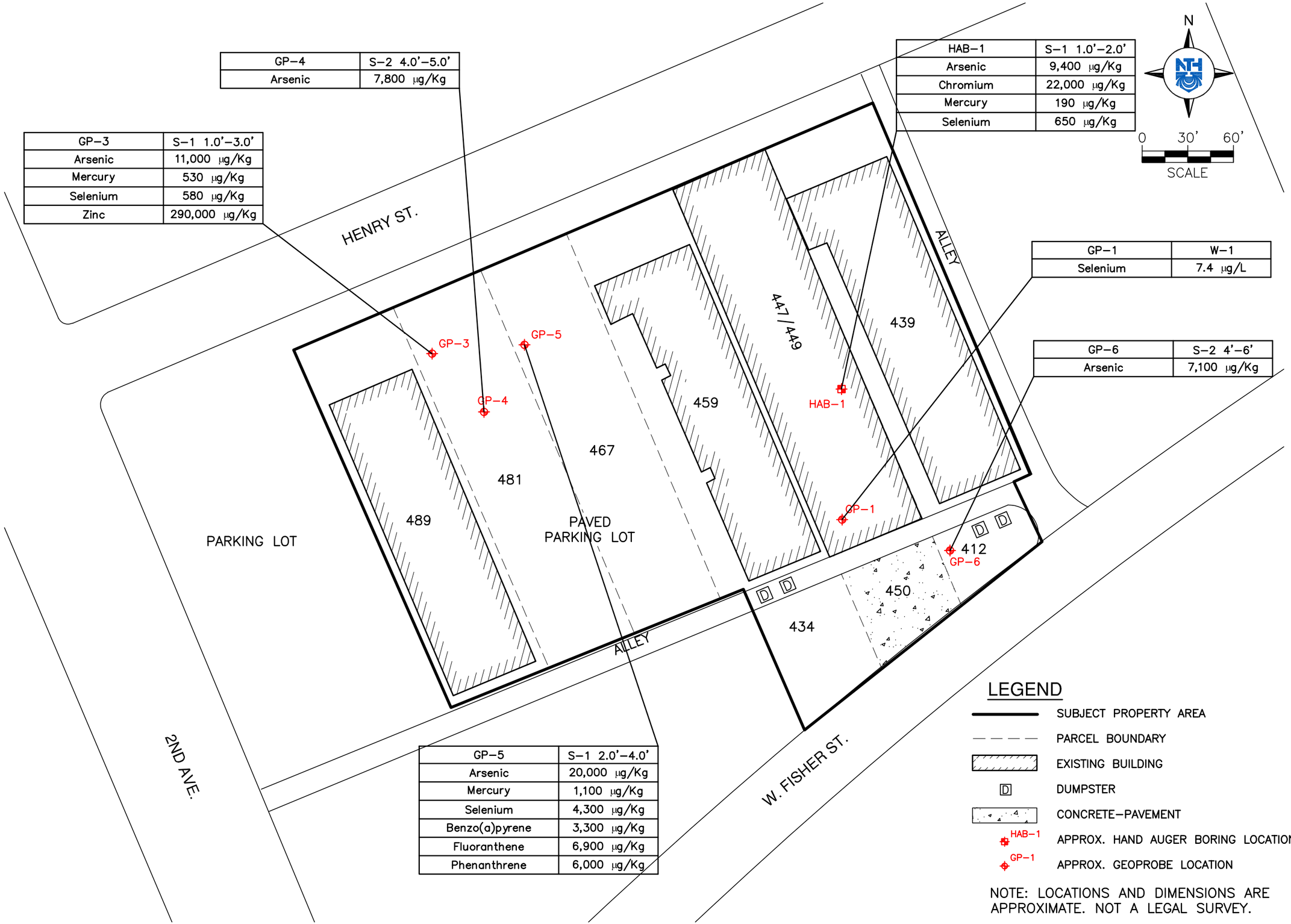

GP-3	S-1 1.0'-3.0'
Arsenic	11,000 µg/Kg
Mercury	530 µg/Kg
Selenium	580 µg/Kg
Zinc	290,000 µg/Kg

GP-4	S-2 4.0'-5.0'
Arsenic	7,800 µg/Kg

HAB-1	S-1 1.0'-2.0'
Arsenic	9,400 µg/Kg
Chromium	22,000 µg/Kg
Mercury	190 µg/Kg
Selenium	650 µg/Kg

GP-1	W-1
Selenium	7.4 µg/L

GP-6	S-2 4'-6'
Arsenic	7,100 µg/Kg

GP-5	S-1 2.0'-4.0'
Arsenic	20,000 µg/Kg
Mercury	1,100 µg/Kg
Selenium	4,300 µg/Kg
Benzo(a)pyrene	3,300 µg/Kg
Fluoranthene	6,900 µg/Kg
Phenanthrene	6,000 µg/Kg

NOTE: LOCATIONS AND DIMENSIONS ARE APPROXIMATE. NOT A LEGAL SURVEY.

NTH Consultants, Ltd.
Infrastructure Engineering and Environmental Services

CAD FILE NAME: 120941-SEP48C
PLOT DATE: 11/18/2016
DRAWING SCALE: 1" = 60'
INCEPTION DATE: 11/18/2016
NTH PROJECT No.: 62-120941-48C
DESIGNED BY: BMP
DRAWN BY: KVL
CHECKED BY: CJA

SAMPLE EXCEEDANCE PLAN

MERCIER PROPERTY
DETROIT, MICHIGAN

FIGURE: 1

j:\2012\62\120941\reports\esa\120941-sep48c.dwg Plotted: 11/18/2016 3:52 PM by ckurzer

APPENDIX 10.6

Interview Documentation

APPENDIX 10.6.1

User Questionnaire

SECTION VIII: 2020 - USER'S ENVIRONMENTAL QUESTIONNAIRE AND DISCLOSURE STATEMENT

The Authority requires the completion of its "User's Environmental Questionnaire and Disclosure Statement" to fulfill Section 6, User's Responsibilities of the ASTM Standard E 1527-13. **The checklist is to be completed and signed by the sponsor (developer), and returned to the Environmental Professional conducting the Phase I. This questionnaire is to be reviewed by the Environmental Professional and incorporated into their Phase I report (the completed User's Questionnaire is to be included in Appendix 10.6 of the Phase I report). Failure to properly complete this process will result in delays.**

In preparing this document, the **"User" (Sponsor)** must make a good faith effort to answer the questions in the checklist. The User or a preparer designated by the User presents that to the best of his/her knowledge, the above statements and facts are true and correct and that to the best of the preparer's knowledge, no material facts have been omitted or misstated. Time and care should be taken to check whatever records are in the User's possession. If any of the following questions are answered in the affirmative or if answers are unknown, are qualified, or cannot be obtained, the burden is on the Environmental Professional to determine whether further inquiry is appropriate. The User should document the reason for any affirmative answer to provide the Environmental Professional with all appropriate information. Moreover, the Environmental Professional must determine if further inquiry in any area where the property owner provides incomplete information is warranted, providing written explanation for their recommendation(s).

In order to qualify for one of the Landowner Liability Protections (LLPs) offered by the Small Business Relief and Brownfield's Revitalization Act of 2001 (the "Brownfield's Amendments"), the User must provide the following information (if available) to the Environmental Professional. Failure to provide this information could result in a determination that "all appropriate inquiry" is not complete.

User's (Sponsor's) Name: ODM Real Estate Ventures, LLC

User's (Sponsor's) Telephone No.: 313-471-6114

Subject Property: Cass & Henry Development Project - Affordable Housing

Property Address: 439,447/449, 459,467, and 481 Henry Street

City: Detroit **State:** MI **Zip:** 48201

1.0 **Environmental Cleanup Liens:**

Are you aware of any environmental cleanup liens against the property that are filed, recorded, or unrecorded under federal, tribal, state, or local law?

☐ YES [X] NO If YES, please describe:

2.0 **Activity and Land Use Limitations:**

Are you aware of any activity and land use limitations, such as engineering controls, land use restrictions or institutional controls that are in place at the site and/or have been filed, recorded or unrecorded in a registry under federal, tribal, state or local law?

☐ YES [X] NO If YES, please describe:

3.0 **Specialized Knowledge or Experience of the User:**

(a) As the user of this ESA do you have any knowledge or experience related to the property or nearby properties that could be material to any environmental conditions of this property?

☐ YES [X] NO If YES, please describe:

(b) Are you involved in the same line of business as the current or former occupants of the property or an adjoining property so that you would have specialized knowledge of the chemicals and processes used by this type of business?

☐ YES [X] NO If YES, please describe:

4.0 **Relationship of Purchase Price to Fair Market Value:**

(a) Does the purchase price being paid for this property reasonably reflect the fair market value of the property?

[X] YES ☐ NO If YES, please Property was purchased in 2016. The purchase price reflects the market value

(b) If you conclude that there is a difference, have you considered whether the lower price is because contamination is known or believed to be present at the property?

☐ YES [X] NO If YES, please describe:

5.0 **Commonly Known or Reasonably Ascertainable Information:**

Are you aware of commonly known or reasonably ascertainable information about the property that would help the environmental professional to identify conditions indicative of releases or threatened releases? For example, as user,

(a) Do you know the past uses of the property? Please list: _____

Yes, the property has always been either apartments or hotels. They are existing buildings built at the turn of the 20th century

(b) Do you know the specific chemicals that are present or once were present at the property?

☐ YES [X] NO If YES, please describe:

(c) Do you know of spills or other chemical releases that have taken place at the property?

☐ YES [X] NO If YES, please describe:

(d) Do you know of any environmental cleanups that have taken place at the property?

☐ YES [X] NO If YES, please describe:

6.0 **Presence or Likely Presence of Contamination:**

As the user of this ESA and based on your knowledge and experience related to the property, are

there any obvious indicators that point to the presence or likely presence of contamination at the property?

☐ YES [X] NO If YES, please describe:

User's Signature: Eric Tuomey Date 1-12-2021

User's Printed Name: Eric Tuomey

APPENDIX 10.6.2

ALTA Survey and Title Commitment

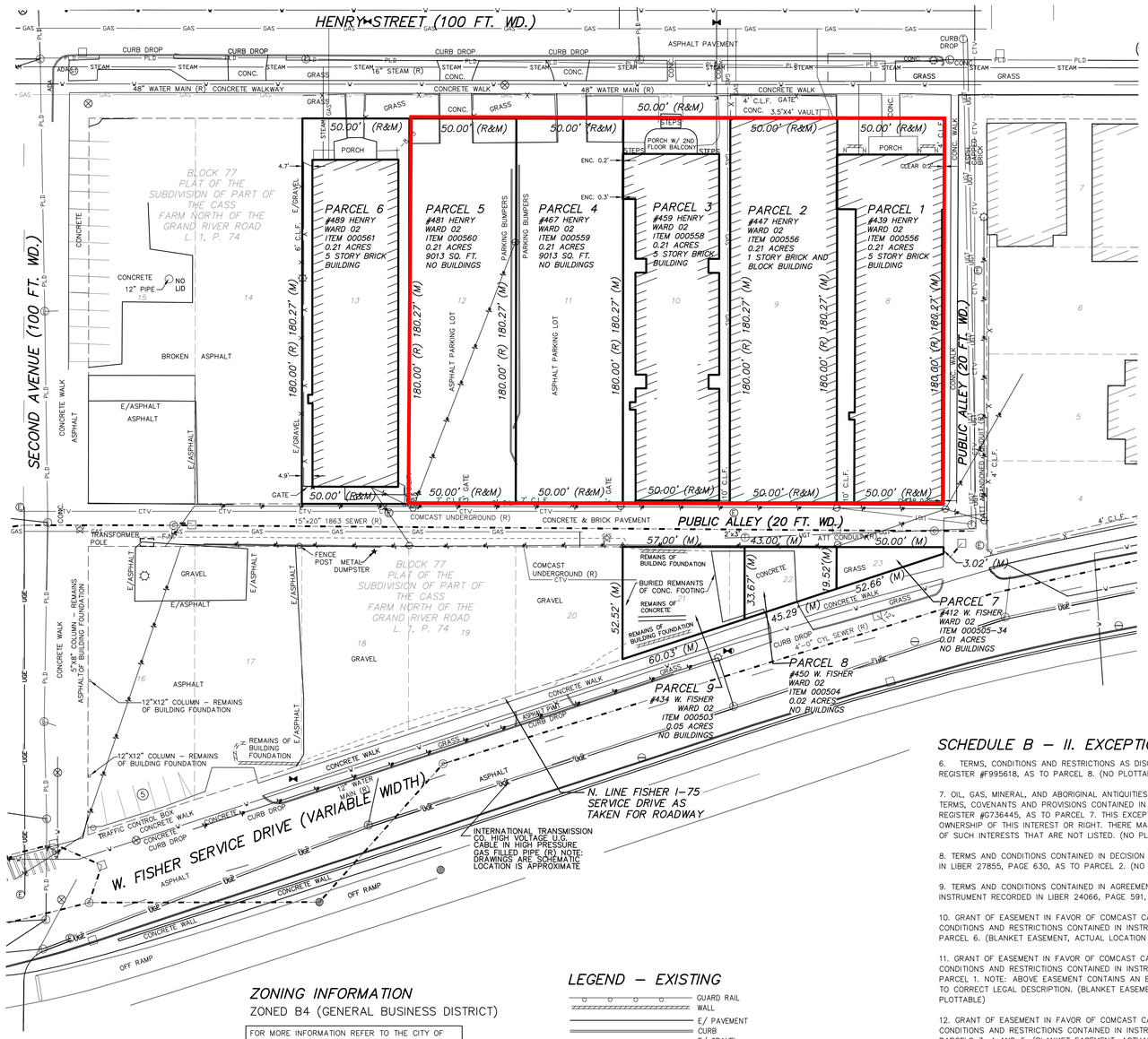

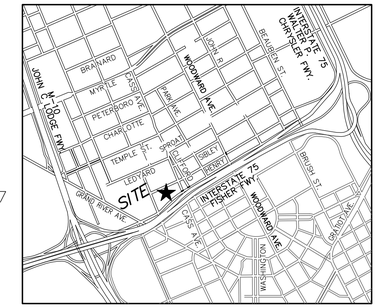

LOCATION MAP
(NOT TO SCALE)

PROPERTY DESCRIPTION

(PER TITLE COMMITMENT NO. 749688, PREPARED BY FIRST AMERICAN TITLE INSURANCE COMPANY, DATED JUNE 10, 2016)

THE LAND REFERRED TO IN THIS COMMITMENT, SITUATED IN THE COUNTY OF WAYNE, CITY OF DETROIT, STATE OF MICHIGAN, IS DESCRIBED AS FOLLOWS:

PARCEL 1: LOT(S) 8, BLOCK 77, OF PLAT OF THE SUBDIVISION OF PART OF THE CASS FARM NORTH OF GRAND RIVER ROAD, ACCORDING TO THE PLAT THEREOF RECORDED IN LIBER 1 OF PLATS, PAGE 74 OF WAYNE COUNTY RECORDS. COMMONLY KNOWN AS: 439 HENRY STREET, TAX ITEM NO. 000556/WARD 02

PARCEL 2: LOT(S) 9, BLOCK 77, OF PLAT OF THE SUBDIVISION OF PART OF THE CASS FARM NORTH OF GRAND RIVER ROAD, ACCORDING TO THE PLAT THEREOF RECORDED IN LIBER 1 OF PLATS, PAGE 74 OF WAYNE COUNTY RECORDS. COMMONLY KNOWN AS: 447 HENRY STREET, TAX ITEM NO. 000557/WARD 02

PARCEL 3: LOT(S) 10, BLOCK 77, OF PLAT OF THE SUBDIVISION OF PART OF THE CASS FARM NORTH OF GRAND RIVER ROAD, ACCORDING TO THE PLAT THEREOF RECORDED IN LIBER 1 OF PLATS, PAGE 74 OF WAYNE COUNTY RECORDS. COMMONLY KNOWN AS: 459 HENRY STREET, TAX ITEM NO. 000558/WARD 02

PARCEL 4: LOT(S) 11, BLOCK 77, OF PLAT OF THE SUBDIVISION OF PART OF THE CASS FARM NORTH OF GRAND RIVER ROAD, ACCORDING TO THE PLAT THEREOF RECORDED IN LIBER 1 OF PLATS, PAGE 74 OF WAYNE COUNTY RECORDS. COMMONLY KNOWN AS: 467 HENRY STREET, TAX ITEM NO. 000559/WARD 02

PARCEL 5: LOT(S) 12, BLOCK 77, OF PLAT OF THE SUBDIVISION OF PART OF THE CASS FARM NORTH OF GRAND RIVER ROAD, ACCORDING TO THE PLAT THEREOF RECORDED IN LIBER 1 OF PLATS, PAGE 74 OF WAYNE COUNTY RECORDS. COMMONLY KNOWN AS: 481 HENRY STREET, TAX ITEM NO. 000560/WARD 02

PARCEL 6: LOT(S)13, BLOCK 77, OF PLAT OF THE SUBDIVISION OF PART OF THE CASS FARM NORTH OF GRAND RIVER ROAD, ACCORDING TO THE PLAT THEREOF RECORDED IN LIBER 1 OF PLATS, PAGE 74 OF WAYNE COUNTY RECORDS. COMMONLY KNOWN AS: 489 HENRY STREET, TAX ITEM NO. 000561/WARD 02

PARCEL 7: THE NORTH 20.80 FEET ON THE WEST LINE BEING 6.96 FEET ON THE EAST LINE OF LOT(S) 23, BLOCK 77, OF PLAT OF THE SUBDIVISION OF PART OF THE CASS FARM NORTH OF GRAND RIVER ROAD, ACCORDING TO THE PLAT THEREOF RECORDED IN LIBER 1 OF PLATS, PAGE 74 OF WAYNE COUNTY RECORDS. COMMONLY KNOWN AS: 412 W FISHER SERVICE DRIVE, TAX ITEM NO. 000505-34/WARD 02

PARCEL 8: ALL THAT PART OF THE EAST 43 FEET OF LOT(S) 22, BLOCK 77, WHICH LIES NORTHERLY OF A LINE DESCRIBED AS: BEGINNING AT A POINT ON THE EASTERLY LINE OF SAID LOT 22, WHICH IS 20.80 FEET FROM THE NORTHEAST CORNER OF SAID LOT 22; THENCE SOUTHWESTERLY TO A POINT OF ENDING ON THE WESTERLY LINE OF SAID LOT 22, WHICH IS 36.66 FEET FROM THE NORTHWESTERLY CORNER OF SAID LOT 22, OF PLAT OF THE SUBDIVISION OF PART OF THE CASS FARM NORTH OF GRAND RIVER ROAD, ACCORDING TO THE PLAT THEREOF RECORDED IN LIBER 1 OF PLATS, PAGE 74 OF WAYNE COUNTY RECORDS. COMMONLY KNOWN AS: 450 W FISHER SERVICE DRIVE, TAX ITEM NO. 000504/WARD 02

PARCEL 9:
LOT(S) 21 AND THE WEST 7 FEET OF LOT 22, BLOCK 77, EXCEPT THAT PART THEREOF TAKEN FOR THE FISHER FREEWAY, HIGHWAY I-75, AS DESCRIBED AS: BEGINNING AT THE SOUTHWEST CORNER OF SAID LOT 21; THENCE EASTERLY ALONG THE SOUTH LINE OF SAID LOT 21 TO A POINT ON THE SOUTH LINE OF SAID LOT 22, WHICH IS EASTERLY 7 FEET FROM THE SOUTHWEST CORNER OF SAID LOT 22; THENCE NORTHERLY ALONG THE EAST LINE OF THE WEST 7 FEET OF SAID LOT 22, A DISTANCE OF 126.04 FEET; THENCE SOUTHWESTERLY TO A POINT ON THE WEST LINE OF SAID LOT 21 WHICH IS NORTHERLY 107.48 FEET FROM THE SOUTHWEST CORNER OF SAID LOT 21; THENCE SOUTHERLY ALONG THE WEST LINE OF SAID LOT 21 A DISTANCE OF 107.48 FEET TO THE POINT OF BEGINNING AT THE SOUTHWEST CORNER OF SAID LOT 21, OF PLAT OF THE SUBDIVISION OF PART OF THE CASS FARM NORTH OF GRAND RIVER ROAD, ACCORDING TO THE PLAT THEREOF RECORDED IN LIBER 1 OF PLATS, PAGE 74 OF WAYNE COUNTY RECORDS. COMMONLY KNOWN AS: 434 W FISHER SERVICE DRIVE, TAX ITEM NO. 000503/WARD 02

SCHEDULE B – II. EXCEPTIONS:

6. TERMS, CONDITIONS AND RESTRICTIONS AS DISCLOSED BY DEED RECORDED IN LIBER 19078, PAGE 938, REGISTER #F995618, AS TO PARCEL 8. (NO PLOTTABLE EASEMENT)

7. OIL, GAS, MINERAL, AND ABORIGINAL ANTIQUITIES RESERVED BY THE STATE OF MICHIGAN, AND THE TERMS, COVENANTS AND PROVISIONS CONTAINED IN INSTRUMENT RECORDED IN LIBER 21648, PAGE 392, REGISTER #G736445, AS TO PARCEL 7. THIS EXCEPTION DOES NOT CONSTITUTE A STATEMENT AS TO THE OWNERSHIP OF THIS INTEREST OR RIGHT. THERE MAY BE LEASES, GRANTS, EXCEPTIONS OR RESERVATIONS OF SUCH INTERESTS THAT ARE NOT LISTED. (NO PLOTTABLE EASEMENT)

8. TERMS AND CONDITIONS CONTAINED IN DECISION AND ORDER AS DISCLOSED BY INSTRUMENT RECORDED IN LIBER 27855, PAGE 630, AS TO PARCEL 2. (NO PLOTTABLE EASEMENT)

9. TERMS AND CONDITIONS CONTAINED IN AGREEMENT TO PURCHASE AND DEVELOP LAND AS DISCLOSED BY INSTRUMENT RECORDED IN LIBER 24066, PAGE 591, AS TO PARCEL 7. (NO PLOTTABLE EASEMENT)

10. GRANT OF EASEMENT IN FAVOR OF COMCAST CABLEVISION OF DETROIT AND THE COVENANTS, CONDITIONS AND RESTRICTIONS CONTAINED IN INSTRUMENT RECORDED IN LIBER 36397, PAGE 66, AS TO PARCEL 6. (BLANKET EASEMENT, ACTUAL LOCATION OF EASEMENT IS NOT PLOTTABLE)

11. GRANT OF EASEMENT IN FAVOR OF COMCAST CABLEVISION OF DETROIT AND THE COVENANTS, CONDITIONS AND RESTRICTIONS CONTAINED IN INSTRUMENT RECORDED IN LIBER 36397, PAGE 68, AS TO PARCEL 1. NOTE: ABOVE EASEMENT CONTAINS AN ERRONEOUS LOT NUMBER AND SHOULD BE RE-RECORDED TO CORRECT LEGAL DESCRIPTION. (BLANKET EASEMENT, ACTUAL LOCATION OF EASEMENT IS NOT PLOTTABLE)

12. GRANT OF EASEMENT IN FAVOR OF COMCAST CABLEVISION OF DETROIT AND THE COVENANTS, CONDITIONS AND RESTRICTIONS CONTAINED IN INSTRUMENT RECORDED IN LIBER 36397, PAGE 72, AS TO PARCELS 3, 4 AND 5. (BLANKET EASEMENT, ACTUAL LOCATION OF EASEMENT IS NOT PLOTTABLE)

13. GRANT OF EASEMENT IN FAVOR OF COMCAST CABLEVISION OF DETROIT AND THE COVENANTS, CONDITIONS AND RESTRICTIONS CONTAINED IN INSTRUMENT RECORDED IN LIBER 36397, PAGE 101, AS TO PARCELS 3, 4 AND 5. (BLANKET EASEMENT, ACTUAL LOCATION OF EASEMENT IS NOT PLOTTABLE)

14. GRANT OF EASEMENT IN FAVOR OF COMCAST CABLEVISION OF DETROIT AND THE COVENANTS, CONDITIONS AND RESTRICTIONS CONTAINED IN INSTRUMENT RECORDED IN LIBER 36397, PAGE 103, AS TO PARCEL 6. (BLANKET EASEMENT, ACTUAL LOCATION OF EASEMENT IS NOT PLOTTABLE)

15. GRANT OF EASEMENT IN FAVOR OF COMCAST CABLEVISION OF DETROIT AND THE COVENANTS, CONDITIONS AND RESTRICTIONS CONTAINED IN INSTRUMENT RECORDED IN LIBER 36397, PAGE 115, AS TO PARCEL 1. NOTE: ABOVE EASEMENT CONTAINS AN ERRONEOUS LOT NUMBER AND SHOULD BE RE-RECORDED TO CORRECT LEGAL DESCRIPTION. (BLANKET EASEMENT, ACTUAL LOCATION OF EASEMENT IS NOT PLOTTABLE)

16. GRANT OF EASEMENT IN FAVOR OF COMCAST OF DETROIT AND THE COVENANTS, CONDITIONS AND RESTRICTIONS CONTAINED IN INSTRUMENT RECORDED IN LIBER 52078, PAGE 938, AS TO PARCELS 3 AND 4. (BLANKET EASEMENT, ACTUAL LOCATION OF EASEMENT IS NOT PLOTTABLE)

17. GRANT OF EASEMENT IN FAVOR OF COMCAST OF DETROIT AND THE COVENANTS, CONDITIONS AND RESTRICTIONS CONTAINED IN INSTRUMENT RECORDED IN LIBER 52078, PAGE 988, AS TO PARCEL 1. NOTE: ABOVE EASEMENT CONTAINS AN ERRONEOUS LOT NUMBER AND SHOULD BE RE-RECORDED TO CORRECT LEGAL DESCRIPTION. (BLANKET EASEMENT, ACTUAL LOCATION OF EASEMENT IS NOT PLOTTABLE)

18. GRANT OF EASEMENT IN FAVOR OF COMCAST OF DETROIT AND THE COVENANTS, CONDITIONS AND RESTRICTIONS CONTAINED IN INSTRUMENT RECORDED IN LIBER 52078, PAGE 1095, AS TO PARCEL 6. (BLANKET EASEMENT, ACTUAL LOCATION OF EASEMENT IS NOT PLOTTABLE)

19. INTEREST OF OTHERS IN OIL, GAS AND MINERAL RIGHTS, IF ANY, RECORDED IN THE PUBLIC RECORDS OR UNRECORDED. (NO PLOTTABLE EASEMENT)

20. INTEREST, IF ANY, OF THE UNITED STATES, STATE OF MICHIGAN, OR ANY POLITICAL SUBDIVISION THEREOF, IN THE OIL, GAS AND MINERALS IN AND UNDER AND THAT MAY BE PRODUCED FROM THE CAPTIONED LAND. (NO PLOTTABLE EASEMENT)

CERTIFICATION

TO:

- BRETTON HALL, L.L.C., A MICHIGAN LIMITED LIABILITY COMPANY
- 449 HENRY STREET, LLC, A MICHIGAN LIMITED LIABILITY COMPANY
- CLAIRIDGE MANOR, L.L.C., A MICHIGAN LIMITED LIABILITY COMPANY
- BERWIN APARTMENTS, L.L.C., A MICHIGAN LIMITED LIABILITY COMPANY
- FIRST AMERICAN TITLE INSURANCE COMPANY

THIS IS TO CERTIFY THAT THIS MAP OR PLAT AND THE SURVEY ON WHICH IT IS BASED WERE MADE IN ACCORDANCE WITH THE 2016 MINIMUM STANDARD DETAIL REQUIREMENTS FOR ALTA/NSPS LAND TITLE SURVEYS, JOINTLY ESTABLISHED AND ADOPTED BY ALTA AND NSPS, AND INCLUDES ITEMS 2, 3, 4, 6A, 8, 9, 11 AND 18 OF TABLE A THEREOF.
THE FIELDWORK WAS COMPLETED ON SEPTEMBER 21, 2016.

DATE OF PLAT OR MAP: SEPTEMBER 22, 2016.

JOHN N. REDASH, MICHIGAN P.S. NO. 37281

NOTES:

- SURVEY IN ACCORDANCE WITH TITLE COMMITMENT NO. 749688, PREPARE BY FIRST AMERICAN TITLE INSURANCE COMPANY, DATED JUNE 10, 2016.
- UTILITY MAPS PROVIDED BY THE UTILITY COMPANIES, INCLUDING ATT AND COMCAST ARE SCHEMATICS. EVERY EFFORT WAS MADE TO ACCURATELY INTERPRET THE DRAWINGS. THE LOCATIONS OF THE UNDERGROUND LINES ARE APPROXIMATE, WHERE NOT FIELD LOCATED. PLEASE CALL MISS DIG PRIOR TO ANY CONSTRUCTION.
- THIS PARCEL IS LOCATED WITHIN A FEDERALLY DESIGNATED FLOOD HAZARD AREA ZONE "X" (AREA DETERMINED TO BE OUTSIDE OF THE 0.2% ANNUAL CHANCE FLOODPLAIN) IN ACCORDANCE WITH THE FEDERAL INSURANCE RATE MAP, PANEL NUMBER 285 OF 575, MAP NUMBER 26163C0285E, EFFECTIVE DATE FEBRUARY 2, 2012.
- WITH REGARD TO TABLE A, ITEM 6, NO ZONING REPORT LETTER HAS BEEN PROVIDED TO THE SURVEYOR BY THE CLIENT. THEREFORE SETBACK INFORMATION IS NOT SHOWN ON THIS DRAWING.
- THERE IS NO EVIDENCE OF FIELD DELINEATION OF WETLANDS. NO MARKERS WERE OBSERVED.

NOTE TO THE CLIENT, INSURER, AND LENDER – WITH REGARD TO TABLE A, ITEM 11, SOURCE INFORMATION FROM PLANS AND MARKINGS WILL BE COMBINED WITH OBSERVED EVIDENCE OF UTILITIES PURSUANT TO SECTION 5.E.IV. TO DEVELOP A VIEW OF THE UNDERGROUND UTILITIES. HOWEVER, LACKING EXCAVATION, THE EXACT LOCATION OF UNDERGROUND FEATURES CANNOT BE ACCURATELY, COMPLETELY, AND RELIABLY DEPICTED.

ZONING INFORMATION

ZONED B4 (GENERAL BUSINESS DISTRICT)

FOR MORE INFORMATION REFER TO THE CITY OF DETROIT ZONING ORDINANCE MANUAL.

Use	Minimum Lot Dimensions		Minimum Setbacks (feet)			Max. Height (feet)	Max. Lot Coverage (%)	Max FAR	Add'l. Regs.
	Area (sq. ft)	Width (feet)	Front	Side*	Rear				
Sec. Reference	Sec. 61-13-142		Sec. 61-16-172	Sec. 61-16-172	Sec. 61-13-151	Sec. 61-13-152	Sec. 61-13-156 Sec. 61-13-157		
Sec. 61-13-25. B4. (Ord. No. 11-05, §1, 5-28-05; Ord. No. 34-05, §1, 12-06-05; Ord. No. 26-12, §1, 11-21-12)									
Fraternity or sorority houses	7000	70	20	Formula A	30	35			
Libraries or museums	10000	70	20	Formula B	30	35			Sec. 61-13-32
Motels or hotels	7000	70	20	Formula A	30	35			
Motor vehicle filling station	See Sec. 61-13-91		See Sec. 61-13-98 and Sec. 61-13-99			35	See Sec. 61-13-97		
Motor vehicles, used: salesroom or sales lot	4000	40				35			
Motor vehicle washing and steam cleaning	10000					35			
Multiple-family dwellings	7000	70	20	Formula A	30			2.00	
Parking lots or parking areas									Sec. 61-13-102; Article XIV, Division 1, Subdivision I
Religious institutions	10000	70	20	Formula B	30	35			Sec. 61-13-32; Sec. 61-13-104
Single family dwellings; Religious residential facilities	5000	50	20	4 ft minimum/14 ft combined	30	35			
Two family dwellings	6000	55	20	Formula A	30	35			
Town houses (attached group)	7000	70	20	Formula A	30	35			Sec. 61-13-106
All other residential and public, civic and institutional uses	7000	70	20	Formula B	30	35			Sec. 61-13-32
All other uses						35			

LEGEND – EXISTING

GUARD RAIL
WALL
E/ PAVEMENT
CURB
E/ GRAVEL
E/ WALK
MISC. LINE
FENCE
BLDG. LINE
STORM LINE
WATER LINE
GAS LINE
UG ELEC. LINE
UG TELE. LINE
UG CABLE TV LINE
COMBINED SEWER
PLD LINE
STEAM LINE
ELECTRIC OVERHEAD

TELE. MH
MANHOLE
SIGN
PROT. POST/GUARD POST
GUY
UTILITY FLAG
MISC. TOPO. SHOT
SURVEY CONTROL POINT
SAN. MH
COMB. MH
GATE VALVE
HYDRANT
WATER VALVE
CATCH BASIN
LIGHT POLE
UTILITY POLE
AIR CONDITIONER
ELEC. MH
PUBLIC LIGHTING MH
GAS METER
GAS VALVE
FENCE POST

ASPH. ASPHALT
CONC. CONCRETE
A.C. AIR CONDITIONER
G.P. GUARD POST
C.L.F. CHAIN-LINK FENCE
M. MEASURED
R. RECORD
ENC. ENCROACHMENT

0 30' 60'
SCALE: 1" = 30'

giffels webster

Engineers
Surveyors
Planners
Landscape Architects

28 West Adams Road
Suite 1200
Detroit, MI 48226
p (313) 962-4442
f (313) 962-5068
www.giffelswebster.com

Executive:	J.N.R.
Manager:	C.A.A.
Designer:	M.P.M.
Quality Control:	J.N.R.
Part Of:	PARK LOTS AND P.C. 55

Professional Seal:

Know what's below. Call before you dig.

DATE:	ISSUE:
Date	Issue

ALTA/NSPS LAND TITLE SURVEY

HENRY - W. FISHER

CITY OF DETROIT
WAYNE COUNTY
MICHIGAN

Date:	09.22.16
Scale:	1"=30'
Sheet:	1 OF 1
Project:	18275.58D

Copyright © 2016 Giffels Webster.
No reproduction shall be made without the prior written consent of Giffels Webster.

N:\18\18200\18275.01 - The District\Drawings\ALTA\ALTA Surface Lots\2016-06-30 ALTA North 18275D D Henry St ALTA.dwg

PRO FORMA PRO FORMA

First American Owner's Policy	Owner's Policy of Title Insurance ISSUED BY **First American Title Insurance Company** POLICY NUMBER **5011426-749688**

Any notice of claim and any other notice or statement in writing required to be given to the Company under this policy must be given to the Company at the address shown in Section 18 of the Conditions.

COVERED RISKS

SUBJECT TO THE EXCLUSIONS FROM COVERAGE, THE EXCEPTIONS FROM COVERAGE CONTAINED IN SCHEDULE B, AND THE CONDITIONS, **FIRST AMERICAN TITLE INSURANCE COMPANY**, a Nebraska corporation (the "Company") insures, as of Date of Policy and, to the extent stated in Covered Risks 9 and 10, after Date of Policy, against loss or damage, not exceeding the Amount of Insurance, sustained or incurred by the Insured by reason of:

1. Title being vested other than as stated in Schedule A.
2. Any defect in or lien or encumbrance on the Title. This Covered Risk includes but is not limited to insurance against loss from
   (a) A defect in the Title caused by
      (i) forgery, fraud, undue influence, duress, incompetency, incapacity, or impersonation;
      (ii) failure of any person or Entity to have authorized a transfer or conveyance;
      (iii) a document affecting Title not properly created, executed, witnessed, sealed, acknowledged, notarized, or delivered;
      (iv) failure to perform those acts necessary to create a document by electronic means authorized by law;
      (v) a document executed under a falsified, expired, or otherwise invalid power of attorney;
      (vi) a document not properly filed, recorded, or indexed in the Public Records including failure to perform those acts by electronic means authorized by law; or
      (vii) a defective judicial or administrative proceeding.
   (b) The lien of real estate taxes or assessments imposed on the Title by a governmental authority due or payable, but unpaid.
   (c) Any encroachment, encumbrance, violation, variation, or adverse circumstance affecting the Title that would be disclosed by an accurate and complete land survey of the Land. The term "encroachment" includes encroachments of existing improvements located on the Land onto adjoining land, and encroachments onto the Land of existing improvements located on adjoining land.
3. Unmarketable Title.
4. No right of access to and from the Land.

(Covered Risks Continued on Page 2)

In Witness Whereof, First American Title Insurance Company has caused its corporate name to be hereunto affixed by its authorized officers as of Date of Policy shown in Schedule A.

First American Title Insurance Company

Dennis J. Gilmore
President

Jeffrey S. Robinson
Secretary

(This Policy is valid only when Schedules A and B are attached)

This Jacket was created electronically and constitutes an original document

Copyright 2006-2009 American Land Title Association. All rights reserved. The use of this form is restricted to ALTA licensees and ALTA members in good standing as of the date of use. All other uses are prohibited. Reprinted under license from the American Land Title Association

PRO FORMA PRO FORMA

PRO FORMA

PRO FORMA

COVERED RISKS (Continued)

5. The violation or enforcement of any law, ordinance, permit, or governmental regulation (including those relating to building and zoning) restricting, regulating, prohibiting, or relating to
   (a) the occupancy, use, or enjoyment of the Land;
   (b) the character, dimensions, or location of any improvement erected on the Land;
   (c) the subdivision of land; or
   (d) environmental protection
   if a notice, describing any part of the Land, is recorded in the Public Records setting forth the violation or intention to enforce, but only to the extent of the violation or enforcement referred to in that notice.
6. An enforcement action based on the exercise of a governmental police power not covered by Covered Risk 5 if a notice of the enforcement action, describing any part of the Land, is recorded in the Public Records, but only to the extent of the enforcement referred to in that notice.
7. The exercise of the rights of eminent domain if a notice of the exercise, describing any part of the Land, is recorded in the Public Records.
8. Any taking by a governmental body that has occurred and is binding on the rights of a purchaser for value without Knowledge.
9. Title being vested other than as stated in Schedule A or being defective
   (a) as a result of the avoidance in whole or in part, or from a court order providing an alternative remedy, of a transfer of all or any part of the title to or any interest in the Land occurring prior to the transaction vesting Title as shown in Schedule A because that prior transfer constituted a fraudulent or preferential transfer under federal bankruptcy, state insolvency, or similar creditors' rights laws; or
   (b) because the instrument of transfer vesting Title as shown in Schedule A constitutes a preferential transfer under federal bankruptcy, state insolvency, or similar creditors' rights laws by reason of the failure of its recording in the Public Records
      (i) to be timely, or
      (ii) to impart notice of its existence to a purchaser for value or to a judgment or lien creditor.
10. Any defect in or lien or encumbrance on the Title or other matter included in Covered Risks 1 through 9 that has been created or attached or has been filed or recorded in the Public Records subsequent to Date of Policy and prior to the recording of the deed or other instrument of transfer in the Public Records that vests Title as shown in Schedule A.

The Company will also pay the costs, attorneys' fees, and expenses incurred in defense of any matter insured against by this Policy, but only to the extent provided in the Conditions.

EXCLUSIONS FROM COVERAGE

The following matters are expressly excluded from the coverage of this policy, and the Company will not pay loss or damage, costs, attorneys' fees, or expenses that arise by reason of:

1. (a) Any law, ordinance, permit, or governmental regulation (including those relating to building and zoning) restricting, regulating, prohibiting, or relating to
      (i) the occupancy, use, or enjoyment of the Land;
      (ii) the character, dimensions, or location of any improvement erected on the Land;
      (iii) the subdivision of land; or
      (iv) environmental protection;
      or the effect of any violation of these laws, ordinances, or governmental regulations. This Exclusion 1(a) does not modify or limit the coverage provided under Covered Risk 5.
   (b) Any governmental police power. This Exclusion 1(b) does not modify or limit the coverage provided under Covered Risk 6.
2. Rights of eminent domain. This Exclusion does not modify or limit the coverage provided under Covered Risk 7 or 8.
3. Defects, liens, encumbrances, adverse claims, or other matters
   (a) created, suffered, assumed, or agreed to by the Insured Claimant;
   (b) not Known to the Company, not recorded in the Public Records at Date of Policy, but Known to the Insured Claimant and not disclosed in writing to the Company by the Insured Claimant prior to the date the Insured Claimant became an Insured under this policy;
   (c) resulting in no loss or damage to the Insured Claimant;
   (d) attaching or created subsequent to Date of Policy (however, this does not modify or limit the coverage provided under Covered Risk 9 and 10); or
   (e) resulting in loss or damage that would not have been sustained if the Insured Claimant had paid value for the Title.
4. Any claim, by reason of the operation of federal bankruptcy, state insolvency, or similar creditors' rights laws, that the transaction vesting the Title as shown in Schedule A, is
   (a) a fraudulent conveyance or fraudulent transfer; or
   (b) a preferential transfer for any reason not stated in Covered Risk 9 of this policy.
5. Any lien on the Title for real estate taxes or assessments imposed by governmental authority and created or attaching between Date of Policy and the date of recording of the deed or other instrument of transfer in the Public Records that vests Title as shown in Schedule A.

PRO FORMA

PRO FORMA

PRO FORMA

PRO FORMA

CONDITIONS

1. DEFINITION OF TERMS

The following terms when used in this policy mean:

(a) "Amount of Insurance": The amount stated in Schedule A, as may be increased or decreased by endorsement to this policy, increased by Section 8(b), or decreased by Sections 10 and 11 of these Conditions.

(b) "Date of Policy": The date designated as "Date of Policy" in Schedule A.

(c) "Entity": A corporation, partnership, trust, limited liability company, or other similar legal entity.

(d) "Insured": The Insured named in Schedule A.

(i) The term "Insured" also includes

(A) successors to the Title of the Insured by operation of law as distinguished from purchase, including heirs, devisees, survivors, personal representatives, or next of kin;

(B) successors to an Insured by dissolution, merger, consolidation, distribution, or reorganization;

(C) successors to an Insured by its conversion to another kind of Entity;

(D) a grantee of an Insured under a deed delivered without payment of actual valuable consideration conveying the Title

(1) if the stock, shares, memberships, or other equity interests of the grantee are wholly-owned by the named Insured,

(2) if the grantee wholly owns the named Insured,

(3) if the grantee is wholly-owned by an affiliated Entity of the named Insured, provided the affiliated Entity and the named Insured are both wholly-owned by the same person or Entity, or

(4) if the grantee is a trustee or beneficiary of a trust created by a written instrument established by the Insured named in Schedule A for estate planning purposes.

(ii) With regard to (A), (B), (C), and (D) reserving, however, all rights and defenses as to any successor that the Company would have had against any predecessor Insured.

(e) "Insured Claimant": An Insured claiming loss or damage.

(f) "Knowledge" or "Known": Actual knowledge, not constructive knowledge or notice that may be imputed to an Insured by reason of the Public Records or any other records that impart constructive notice of matters affecting the Title.

(g) "Land": The land described in Schedule A, and affixed improvements that by law constitute real property. The term "Land" does not include any property beyond the lines of the area described in Schedule A, nor any right, title, interest, estate, or easement in abutting streets, roads, avenues, alleys, lanes, ways, or waterways, but this does not modify or limit the extent that a right of access to and from the Land is insured by this policy.

(h) "Mortgage": Mortgage, deed of trust, trust deed, or other security instrument, including one evidenced by electronic means authorized by law.

(i) "Public Records": Records established under state statutes at Date of Policy for the purpose of imparting constructive notice of matters relating to real property to purchasers for value and without Knowledge. With respect to Covered Risk 5(d), "Public Records" shall also include environmental protection liens filed in the records of the clerk of the United States District Court for the district where the Land is located.

(j) "Title": The estate or interest described in Schedule A.

(k) "Unmarketable Title": Title affected by an alleged or apparent matter that would permit a prospective purchaser or lessee of the Title or lender on the Title to be released from the obligation to purchase, lease, or lend if there is a contractual condition requiring the delivery of marketable title.

2. CONTINUATION OF INSURANCE

The coverage of this policy shall continue in force as of Date of Policy in favor of an Insured, but only so long as the Insured retains an estate or interest in the Land, or holds an obligation secured by a purchase money Mortgage given by a purchaser from the Insured, or only so long as the Insured shall have liability by reason of warranties in any transfer or conveyance of the Title. This policy shall not continue in force in favor of any purchaser from the Insured of either (i) an estate or interest in the Land, or (ii) an obligation secured by a purchase money Mortgage given to the Insured.

3. NOTICE OF CLAIM TO BE GIVEN BY INSURED CLAIMANT

The Insured shall notify the Company promptly in writing (i) in case of any litigation as set forth in Section 5(a) of these Conditions, (ii) in case Knowledge shall come to an Insured hereunder of any claim of title or interest that is adverse to the Title, as insured, and that might cause loss or damage for which the Company may be liable by virtue of this policy, or (iii) if the Title, as insured, is rejected as Unmarketable Title. If the Company is prejudiced by the failure of the Insured Claimant to provide prompt notice, the Company's liability to the Insured Claimant under the policy shall be reduced to the extent of the prejudice.

4. PROOF OF LOSS

In the event the Company is unable to determine the amount of loss or damage, the Company may, at its option, require as a condition of payment that the Insured Claimant furnish a signed proof of loss. The proof of loss must describe the defect, lien, encumbrance, or other matter insured against by this policy that constitutes the basis of loss or damage and shall state, to the extent possible, the basis of calculating the amount of the loss or damage.

5. DEFENSE AND PROSECUTION OF ACTIONS

(a) Upon written request by the Insured, and subject to the options contained in Section 7 of these Conditions, the Company, at its own cost and without unreasonable delay, shall provide for the defense of an Insured in litigation in which any third party asserts a claim covered by this policy adverse to the Insured. This obligation is limited to only those stated causes of action alleging matters insured against by this policy. The Company shall have the right to select counsel of its choice (subject to the right of the Insured to object for reasonable cause) to represent the Insured as to those stated causes of action. It shall not be liable for and will not pay the fees of any other counsel. The Company will not pay any fees, costs, or expenses incurred by the Insured in the defense of those causes of action that allege matters not insured against by this policy.

PRO FORMA

PRO FORMA

PRO FORMA

(b) The Company shall have the right, in addition to the options contained in Section 7 of these Conditions, at its own cost, to institute and prosecute any action or proceeding or to do any other act that in its opinion may be necessary or desirable to establish the Title, as insured, or to prevent or reduce loss or damage to the Insured. The Company may take any appropriate action under the terms of this policy, whether or not it shall be liable to the Insured. The exercise of these rights shall not be an admission of liability or waiver of any provision of this policy. If the Company exercises its rights under this subsection, it must do so diligently.

(c) Whenever the Company brings an action or asserts a defense as required or permitted by this policy, the Company may pursue the litigation to a final determination by a court of competent jurisdiction, and it expressly reserves the right, in its sole discretion, to appeal any adverse judgment or order.

6. DUTY OF INSURED CLAIMANT TO COOPERATE

(a) In all cases where this policy permits or requires the Company to prosecute or provide for the defense of any action or proceeding and any appeals, the Insured shall secure to the Company the right to so prosecute or provide defense in the action or proceeding, including the right to use, at its option, the name of the Insured for this purpose. Whenever requested by the Company, the Insured, at the Company's expense, shall give the Company all reasonable aid (i) in securing evidence, obtaining witnesses, prosecuting or defending the action or proceeding, or effecting settlement, and (ii) in any other lawful act that in the opinion of the Company may be necessary or desirable to establish the Title or any other matter as insured. If the Company is prejudiced by the failure of the Insured to furnish the required cooperation, the Company's obligations to the Insured under the policy shall terminate, including any liability or obligation to defend, prosecute, or continue any litigation, with regard to the matter or matters requiring such cooperation.

(b) The Company may reasonably require the Insured Claimant to submit to examination under oath by any authorized representative of the Company and to produce for examination, inspection, and copying, at such reasonable times and places as may be designated by the authorized representative of the Company, all records, in whatever medium maintained, including books, ledgers, checks, memoranda, correspondence, reports, e-mails, disks, tapes, and videos whether bearing a date before or after Date of Policy, that reasonably pertain to the loss or damage. Further, if requested by any authorized representative of the Company, the Insured Claimant shall grant its permission, in writing, for any authorized representative of the Company to examine, inspect, and copy all of these records in the custody or control of a third party that reasonably pertain to the loss or damage. All information designated as confidential by the Insured Claimant provided to the Company pursuant to this Section shall not be disclosed to others unless, in the reasonable judgment of the Company, it is necessary in the administration of the claim. Failure of the Insured Claimant to submit for examination under oath, produce any reasonably requested information, or grant permission to secure reasonably necessary information from third parties as required in this subsection, unless prohibited by law or governmental regulation, shall terminate any liability of the Company under this policy as to that claim.

7. OPTIONS TO PAY OR OTHERWISE SETTLE CLAIMS; TERMINATION OF LIABILITY

In case of a claim under this policy, the Company shall have the following additional options:

(a) To Pay or Tender Payment of the Amount of Insurance.
To pay or tender payment of the Amount of Insurance under this policy together with any costs, attorneys' fees, and expenses incurred by the Insured Claimant that were authorized by the Company up to the time of payment or tender of payment and that the Company is obligated to pay.
Upon the exercise by the Company of this option, all liability and obligations of the Company to the Insured under this policy, other than to make the payment required in this subsection, shall terminate, including any liability or obligation to defend, prosecute, or continue any litigation.

(b) To Pay or Otherwise Settle With Parties Other Than the Insured or With the Insured Claimant.

(i) To pay or otherwise settle with other parties for or in the name of an Insured Claimant any claim insured against under this policy. In addition, the Company will pay any costs, attorneys' fees, and expenses incurred by the Insured Claimant that were authorized by the Company up to the time of payment and that the Company is obligated to pay; or

(ii) To pay or otherwise settle with the Insured Claimant the loss or damage provided for under this policy, together with any costs, attorneys' fees, and expenses incurred by the Insured Claimant that were authorized by the Company up to the time of payment and that the Company is obligated to pay.

Upon the exercise by the Company of either of the options provided for in subsections (b)(i) or (ii), the Company's obligations to the Insured under this policy for the claimed loss or damage, other than the payments required to be made, shall terminate, including any liability or obligation to defend, prosecute, or continue any litigation.

8. DETERMINATION AND EXTENT OF LIABILITY

This policy is a contract of indemnity against actual monetary loss or damage sustained or incurred by the Insured Claimant who has suffered loss or damage by reason of matters insured against by this policy.

(a) The extent of liability of the Company for loss or damage under this policy shall not exceed the lesser of

(i) the Amount of Insurance; or

(ii) the difference between the value of the Title as insured and the value of the Title subject to the risk insured against by this policy.

(b) If the Company pursues its rights under Section 5 of these Conditions and is unsuccessful in establishing the Title, as insured,

(i) the Amount of Insurance shall be increased by 10%, and

(ii) the Insured Claimant shall have the right to have the loss or damage determined either as of the date the claim was made by the Insured Claimant or as of the date it is settled and paid.

(c) In addition to the extent of liability under (a) and (b), the Company will also pay those costs, attorneys' fees, and expenses incurred in accordance with Sections 5 and 7 of these Conditions.

PRO FORMA PRO FORMA

PRO FORMA

PRO FORMA

9. LIMITATION OF LIABILITY

(a) If the Company establishes the Title, or removes the alleged defect, lien, or encumbrance, or cures the lack of a right of access to or from the Land, or cures the claim of Unmarketable Title, all as insured, in a reasonably diligent manner by any method, including litigation and the completion of any appeals, it shall have fully performed its obligations with respect to that matter and shall not be liable for any loss or damage caused to the Insured.

(b) In the event of any litigation, including litigation by the Company or with the Company's consent, the Company shall have no liability for loss or damage until there has been a final determination by a court of competent jurisdiction, and disposition of all appeals, adverse to the Title, as insured.

(c) The Company shall not be liable for loss or damage to the Insured for liability voluntarily assumed by the Insured in settling any claim or suit without the prior written consent of the Company.

10. REDUCTION OF INSURANCE; REDUCTION OR TERMINATION OF LIABILITY

All payments under this policy, except payments made for costs, attorneys' fees, and expenses, shall reduce the Amount of Insurance by the amount of the payment.

11. LIABILITY NONCUMULATIVE

The Amount of Insurance shall be reduced by any amount the Company pays under any policy insuring a Mortgage to which exception is taken in Schedule B or to which the Insured has agreed, assumed, or taken subject, or which is executed by an Insured after Date of Policy and which is a charge or lien on the Title, and the amount so paid shall be deemed a payment to the Insured under this policy.

12. PAYMENT OF LOSS

When liability and the extent of loss or damage have been definitely fixed in accordance with these Conditions, the payment shall be made within 30 days.

13. RIGHTS OF RECOVERY UPON PAYMENT OR SETTLEMENT

(a) Whenever the Company shall have settled and paid a claim under this policy, it shall be subrogated and entitled to the rights of the Insured Claimant in the Title and all other rights and remedies in respect to the claim that the Insured Claimant has against any person or property, to the extent of the amount of any loss, costs, attorneys' fees, and expenses paid by the Company. If requested by the Company, the Insured Claimant shall execute documents to evidence the transfer to the Company of these rights and remedies. The Insured Claimant shall permit the Company to sue, compromise, or settle in the name of the Insured Claimant and to use the name of the Insured Claimant in any transaction or litigation involving these rights and remedies.

If a payment on account of a claim does not fully cover the loss of the Insured Claimant, the Company shall defer the exercise of its right to recover until after the Insured Claimant shall have recovered its loss.

(b) The Company's right of subrogation includes the rights of the Insured to indemnities, guaranties, other policies of insurance, or bonds, notwithstanding any terms or conditions contained in those instruments that address subrogation rights.

14. ARBITRATION

Either the Company or the Insured may demand that the claim or controversy shall be submitted to arbitration pursuant to the Title Insurance Arbitration Rules of the American Land Title Association ("Rules"). Except as provided in the Rules, there shall be no joinder or consolidation with claims or controversies of other persons. Arbitrable matters may include, but are not limited to, any controversy or claim between the Company and the Insured arising out of or relating to this policy, any service in connection with its issuance or the breach of a policy provision, or to any other controversy or claim arising out of the transaction giving rise to this policy. All arbitrable matters when the Amount of Insurance is $2,000,000 or less shall be arbitrated at the option of either the Company or the Insured. All arbitrable matters when the Amount of Insurance is in excess of $2,000,000 shall be arbitrated only when agreed to by both the Company and the Insured. Arbitration pursuant to this policy and under the Rules shall be binding upon the parties. Judgment upon the award rendered by the Arbitrator(s) may be entered in any court of competent jurisdiction.

15. LIABILITY LIMITED TO THIS POLICY; POLICY ENTIRE CONTRACT

(a) This policy together with all endorsements, if any, attached to it by the Company is the entire policy and contract between the Insured and the Company. In interpreting any provision of this policy, this policy shall be construed as a whole.

(b) Any claim of loss or damage that arises out of the status of the Title or by any action asserting such claim shall be restricted to this policy.

(c) Any amendment of or endorsement to this policy must be in writing and authenticated by an authorized person, or expressly incorporated by Schedule A of this policy.

(d) Each endorsement to this policy issued at any time is made a part of this policy and is subject to all of its terms and provisions. Except as the endorsement expressly states, it does not (i) modify any of the terms and provisions of the policy, (ii) modify any prior endorsement, (iii) extend the Date of Policy, or (iv) increase the Amount of Insurance.

16. SEVERABILITY

In the event any provision of this policy, in whole or in part, is held invalid or unenforceable under applicable law, the policy shall be deemed not to include that provision or such part held to be invalid, but all other provisions shall remain in full force and effect.

17. CHOICE OF LAW; FORUM

(a) Choice of Law: The Insured acknowledges the Company has underwritten the risks covered by this policy and determined the premium charged therefor in reliance upon the law affecting interests in real property and applicable to the interpretation, rights, remedies, or enforcement of policies of title insurance of the jurisdiction where the Land is located.

Therefore, the court or an arbitrator shall apply the law of the jurisdiction where the Land is located to determine the validity of claims against the Title that are adverse to the Insured and to interpret and enforce the terms of this policy. In neither case shall the court or arbitrator apply its conflicts of law principles to determine the applicable law.

(b) Choice of Forum: Any litigation or other proceeding brought by the Insured against the Company must be filed only in a state or federal court within the United States of America or its territories having appropriate jurisdiction.

18. NOTICES, WHERE SENT

Any notice of claim and any other notice or statement in writing required to be given to the Company under this policy must be given to the Company at **First American Title Insurance Company, Attn: Claims National Intake Center, 1 First American Way; Santa Ana, CA 92707. Phone: 888-632-1642.**

PRO FORMA PRO FORMA

First American Schedule A	Owner's Policy of Title Insurance PRO FORMA ISSUED BY **First American Title Insurance Company** POLICY NUMBER **5011426-749688**

This is a pro-forma policy furnished to and at the request of Cass Village Apartments, LLC. It is understood and agreed that the pro-forma policy does not reflect the current status of title and is not a commitment to insure. Any endorsements attached to the pro-forma policy indicates the form of the policy and the exceptions and endorsements First American Title Insurance Company would expect to issue when all necessary documentation has been furnished and all acts performed, all to the satisfaction of First American Title Insurance Company in order that such policy may be issued.

Name and Address of Title Insurance Company:
First American Title Insurance Company 100 Bloomfield Hills Parkway, Suite 195, Bloomfield Hills, Michigan 48304
Phone: (248)540-4102, Fax: (866)550-1079

File No.: 749688

Amount of Insurance:

Date of Policy: date of recording of the vesting deed

1. Name of Insured:

   Cass Village Apartments, LLC, a Michigan limited liability company

2. The estate or interest in the Land that is insured by this policy is:

   Fee Simple

3. Title is vested in:

   Cass Village Apartments, LLC, a Michigan limited liability company

4. The Land referred to in this Policy is described as: situated in the County of Wayne, City of Detroit, State of Michigan

   See Schedule "C" attached hereto and made a part hereof.

By:
Authorized Countersignature
(This Schedule A valid only when Schedule B is attached.)

PRO FORMA PRO FORMA

First American Schedule B	Owner's Policy of Title Insurance ISSUED BY **First American Title Insurance Company** POLICY NUMBER **5011426-749688**

EXCEPTIONS FROM COVERAGE

File No.: 749688

This policy does not insure against loss or damage, and the Company will not pay costs, attorneys' fees, or expenses that arise by reason of:

1. Any facts, rights, interests, or claims that are not shown by the Public Records but that could be ascertained by an inspection of the Land or by making inquiry of persons in possession of the Land.

2. Easements, liens or encumbrances, or claims thereof, not shown by the Public Records.

3. Any encroachment, encumbrance, violation, variation, or adverse circumstance affecting the Title including discrepancies, conflicts in boundary lines, shortage in area, or any other facts that would be disclosed by an accurate and complete land survey of the Land, and that are not shown in the Public Records.

4. Any lien or right to lien for services, labor or material imposed by law and not shown by the Public Records.

   NOTE: Part One General exception(s) 1 through 4 is/are hereby deleted in its/their entirety.

5. Taxes and Assessments for 2016 Winter and subsequently years, not yet due and payable at Policy Date.

6. Terms, Conditions and Restrictions as disclosed by Deed recorded in Liber 19078, page 938, Register #F995618, as to Parcel 8.

7. Oil, gas, mineral, and aboriginal antiquities reserved by the State of Michigan, and the terms, covenants and provisions contained in instrument recorded in Liber 21648, page 392, Register #G736445, as to Parcel 7.

   This exception does not constitute a statement as to the ownership of this interest or right. There may be leases, grants, exceptions or reservations of such interests that are not listed.

8. Terms and Conditions contained in Decision and Order as disclosed by instrument recorded in Liber 27855, page 630, as to Parcel 2.

9. Grant of Easement in favor of Comcast Cablevision of Detroit and the Covenants, Conditions and Restrictions contained in instrument recorded in Liber 36397, page 66, as to Parcel 6.

10. Grant of Easement in favor of Comcast Cablevision of Detroit and the Covenants, Conditions and Restrictions contained in instrument recorded in Liber 36397, page 68, as to Parcel 1.

PRO FORMA PRO FORMA

11. Grant of Easement in favor of Comcast Cablevision of Detroit and the Covenants, Conditions and Restrictions contained in instrument recorded in Liber 36397, page 72, as to Parcels 3, 4 and 5.

12. Grant of Easement in favor of Comcast Cablevision of Detroit and the Covenants, Conditions and Restrictions contained in instrument recorded in Liber 36397, page 101, as to Parcels 3, 4 and 5.

13. Grant of Easement in favor of Comcast Cablevision of Detroit and the Covenants, Conditions and Restrictions contained in instrument recorded in Liber 36397, page 103, as to Parcel 6.

14. Grant of Easement in favor of Comcast Cablevision of Detroit and the Covenants, Conditions and Restrictions contained in instrument recorded in Liber 36397, page 115, as to Parcel 1.

15. Grant of Easement in favor of Comcast of Detroit and the Covenants, Conditions and Restrictions contained in instrument recorded in Liber 52078, page 938, as to Parcels 3 and 4.

16. Grant of Easement in favor of Comcast of Detroit and the Covenants, Conditions and Restrictions contained in instrument recorded in Liber 52078, page 988, as to Parcel 1.

17. Grant of Easement in favor of Comcast of Detroit and the Covenants, Conditions and Restrictions contained in instrument recorded in Liber 52078, page 1095, as to Parcel 6.

18. Interest of others in oil, gas and mineral rights, if any, recorded in the public records or unrecorded.

19. Interest, if any, of the United States, State of Michigan, or any political subdivision thereof, in the oil, gas and minerals in and under and that may be produced from the captioned land.

20. Any lien relating to the inspection, demolition or removal of any improvement that has been or is presently located on the property.

21. Rights of tenants, if any, under unrecorded leases, as tenants only without any right of first refusal or option to purchase.

22. Lien for outstanding water or sewer charges, if any.

23. Rights, title, and interests of the other owners of portions of the building partly located on the insured land and partly located on other land in the party walls, roof, chimneys, fixtures, and other appurtenances to the building susceptible to common use, whether or not they are located in whole or in part on the insured land or other land.

24. The following matters as referenced by survey dated September 22, 2016, last revised October 25, 2016, prepared by Giffels Webster, being Job No. 18275-58D:
a. Electric overhead lines, stream line, gas line and water line crossing property and property lines.
b. Utility poles, concrete footings and building foundation on property.
c. Fence inside Westerly property line and crossing Northerly property line.
d. Fence, gate, steps, concrete and vault encroach into Henry Street right-of-way.
e. Wall inside Northerly and Southerly property lines.

25. Loss or damage arising out of any discrepancy between the legal description of the property as insured and the legal description of the property as assessed on the Wayne County tax rolls, as to Parcel 9.

PRO FORMA PRO FORMA

First American **Schedule C**	ISSUED BY **First American Title Insurance Company** POLICY NUMBER **5011426-749688**

File No.: 749688

LEGAL DESCRIPTION

The land referred to in this policy, situated in the County of Wayne, City of Detroit, State of Michigan, is described as follows:

PARCEL 1:
Lot(s) 8, Block 77, of PLAT OF THE SUBDIVISION OF PART OF THE CASS FARM NORTH OF GRAND RIVER ROAD, according to the plat thereof as recorded in Liber 1 of Plats, page 74 of Wayne County Records.

PARCEL 2:
Lot(s) 9, Block 77, of PLAT OF THE SUBDIVISION OF PART OF THE CASS FARM NORTH OF GRAND RIVER ROAD, according to the plat thereof as recorded in Liber 1 of Plats, page 74 of Wayne County Records.

PARCEL 3:
Lot(s) 10, Block 77, of PLAT OF THE SUBDIVISION OF PART OF THE CASS FARM NORTH OF GRAND RIVER ROAD, according to the plat thereof as recorded in Liber 1 of Plats, page 74 of Wayne County Records.

PARCEL 4:
Lot(s) 11, Block 77, of PLAT OF THE SUBDIVISION OF PART OF THE CASS FARM NORTH OF GRAND RIVER ROAD, according to the plat thereof as recorded in Liber 1 of Plats, page 74 of Wayne County Records.

PARCEL 5:
Lot(s) 12, Block 77, of PLAT OF THE SUBDIVISION OF PART OF THE CASS FARM NORTH OF GRAND RIVER ROAD, according to the plat thereof as recorded in Liber 1 of Plats, page 74 of Wayne County Records.

PARCEL 6:
Lot(s)13, Block 77, of PLAT OF THE SUBDIVISION OF PART OF THE CASS FARM NORTH OF GRAND RIVER ROAD, according to the plat thereof as recorded in Liber 1 of Plats, page 74 of Wayne County Records.

PARCEL 7:
The North 20.80 feet on the West line being North 6.96 feet on the East Line of Lot(s) 23, Block 77, of PLAT OF THE SUBDIVISION OF PART OF THE CASS FARM NORTH OF GRAND RIVER ROAD, according to the plat thereof as recorded in Liber 1 of Plats, page 74 of Wayne County Records.

PARCEL 8:
All that part of the East 43 feet of Lot(s) 22, Block 77, which lies Northerly of a line described as: Beginning at a point on the Easterly line of said Lot 22, which is 20.80 feet from the Northeast corner of said Lot 22; thence Southwesterly to a point of ending on the Westerly line of said Lot 22, which is 36.66 feet from the Northwesterly corner of said Lot 22, of PLAT OF THE SUBDIVISION OF PART OF THE CASS FARM NORTH OF GRAND RIVER ROAD, according to the plat thereof as recorded in Liber 1 of Plats, page 74 of Wayne County Records.

PARCEL 9:

PRO FORMA PRO FORMA

Lot(s) 21 and the West 7 feet of Lot 22, Block 77, EXCEPT that part thereof taken for the Fisher Freeway, Highway I-75, as described as: Beginning at the Southwest corner of said Lot 21; thence Easterly along the South line of said Lot 21 to a point on the South line of said Lot 22, which is Easterly 7 feet from the Southwest corner of said Lot 22; thence Northerly along the East line of the West 7 feet of said Lot 22, a distance of 126.04 feet; thence Southwesterly to a point on the West line of said Lot 21 which is Northerly 107.48 feet from the Southwest corner of said Lot 21; thence Southerly along the West line of said Lot 21 a distance of 107.48 feet to the Point of Beginning at the Southwest corner of said Lot 21, of PLAT OF THE SUBDIVISION OF PART OF THE CASS FARM NORTH OF GRAND RIVER ROAD, according to the plat thereof as recorded in Liber 1 of Plats, page 74 of Wayne County Records.

PRO

First American

PRO FORMA

SAME AS SURVEY ENDORSEMENT

Issued by

First American Title Insurance Company

Attached to Policy No.: 749688

File No.: 749688

The Company insures against loss or damage sustained by the Insured by reason of the failure of the Land as described in Schedule A to be the same as that identified on the survey made by Giffels Webster dated September 22, 2016, last revised October 25, 2016, and designated Job No. 18275.58D.

This endorsement is issued as part of the policy. Except as it expressly states, it does not (i) modify any of the terms and provisions of the policy, (ii) modify any prior endorsements, (iii) extend the Date of Policy, or (iv) increase the Amount of Insurance. To the extent a provision of the policy or a previous endorsement is inconsistent with an express provision of this endorsement, this endorsement controls. Otherwise, this endorsement is subject to all of the terms and provisions of the policy and of any prior endorsements.

Date:

First American Title Insurance Company

Dennis J. Gilmore
President

Jeffrey S. Robinson
Secretary

By:

Authorized Countersignature

Form 50-10059 (7-1-14)	Page 1 of 1	ALTA 25-06 Same as Survey (10-16-08) CLTA 116.1-06 (10-16-08)

PRO FORMA

PRO FORMA

PRO FORMA

First American

PRO FORMA

CONTIGUITY - MULTIPLE PARCELS ENDORSEMENT

Issued by

First American Title Insurance Company

Attached to Policy No.: 749688

File No.: 749688

The Company insures against loss or damage sustained by the Insured by reason of:

1. the failure of the Westerly boundary line of Parcel 1 of the Land to be contiguous to the Easterly boundary line of Parcel 2 of the Land, the failure of the Westerly boundary line of Parcel 2 of the Land to be contiguous to the Easterly boundary line of Parcel 3 of the Land, the failure of the Westerly boundary line of Parcel 3 of the Land to be contiguous to the Easterly boundary line of Parcel 4 of the Land, the failure of the Westerly boundary line of Parcel 4 of the Land to be contiguous to the Easterly boundary line of Parcel 5 of the Land, the failure of the Westerly boundary line of Parcel 5 of the Land to be contiguous to the Easterly boundary line of Parcel 6 of the Land, the failure of the Westerly boundary line of Parcel 7 of the Land to be contiguous to the Easterly boundary line of Parcel 8 of the Land, the failure of the Westerly boundary line of Parcel 8 of the Land to be contiguous to the Easterly boundary line of Parcel 9 of the Land

   or

2. the presence of any gaps, strips, or gores separating any of the contiguous boundary lines described above.

This endorsement is issued as part of the policy. Except as it expressly states, it does not (i) modify any of the terms and provisions of the policy, (ii) modify any prior endorsements, (iii) extend the Date of Policy, or (iv) increase the Amount of Insurance. To the extent a provision of the policy or a previous endorsement is inconsistent with an express provision of this endorsement, this endorsement controls. Otherwise, this endorsement is subject to all of the terms and provisions of the policy and of any prior endorsements.

Date:

First American Title Insurance Company

Dennis J. Gilmore
President

Jeffrey S. Robinson
Secretary

By:

Authorized Countersignature

PRO FORMA PRO FORMA

PRO FORMA

First American

PRO FORMA

IDENTIFIED RISK COVERAGE ENDORSEMENT

Issued by

First American Title Insurance Company

Attached to Policy No.: 749688

File No.: 749688

1. As used in this endorsement "Identified Risk" means: exercise of the right of reverter described in Exception 6 of Schedule B.

2. The Company insures against loss or damage sustained by the Insured by reason of:

   a. A final order or decree enforcing the Identified Risk in favor of an adverse party; or
   b. The release of a prospective purchaser or lessee of the Title or lender on the Title from the obligation to purchase, lease, or lend as a result of the Identified Risk, but only if
      i. there is a contractual condition requiring the delivery of marketable title, and
      ii. neither the Company nor any other title insurance company is willing to insure over the Identified Risk with the same conditions as in this endorsement.

3. The Company will also pay the costs, attorneys' fees, and expenses incurred in defense of the Title by reason of the Identified Risk insured against by Paragraph 2 of this endorsement, but only to the extent provided in the Conditions.

4. This endorsement does not obligate the Company to establish the Title free of the Identified Risk or to remove the Identified Risk, but if the Company does establish the Title free of the Identified Risk or removes it, Section 9(a) of the Conditions applies.

This endorsement is issued as part of the policy. Except as it expressly states, it does not (i) modify any of the terms and provisions of the policy, (ii) modify any prior endorsements, (iii) extend the Date of Policy, or (iv) increase the Amount of Insurance. To the extent a provision of the policy or a previous endorsement is inconsistent with an express provision of this endorsement, this endorsement controls. Otherwise, this endorsement is subject to all of the terms and provisions of the policy and of any prior endorsements.

Date:

First American Title Insurance Company

Dennis J. Gilmore
President

Jeffrey S. Robinson
Secretary

By:

Authorized Countersignature

PRO FORMA PRO FORMA

PRO FORMA

PRO FORMA

First American

COVENANTS, CONDITIONS AND RESTRICTIONS - IMPROVED LAND - OWNER'S POLICY ENDORSEMENT

Issued by

First American Title Insurance Company

Attached to Policy No.: 749688

File No.: 749688

1. The insurance provided by this endorsement is subject to the exclusions in Section 4 of this endorsement; and the Exclusions from Coverage, the Exceptions from Coverage contained in Schedule B, and the Conditions in the policy.

2. For the purposes of this endorsement only,

   a. "Covenant" means a covenant, condition, limitation or restriction in a document or instrument in effect at Date of Policy.

   b. "Improvement" means a building, structure located on the surface of the Land, road, walkway, driveway, or curb, affixed to the Land at Date of Policy and that by law constitutes real property, but excluding any crops, landscaping, lawn, shrubbery, or trees.

3. The Company insures against loss or damage sustained by the Insured by reason of:

   a. A violation on the Land at Date of Policy of an enforceable Covenant, unless an exception in Schedule B of the policy identifies the violation;

   b. Enforced removal of an Improvement as a result of a violation, at Date of Policy, of a building setback line shown on a plat of subdivision recorded or filed in the Public Records, unless an exception in Schedule B of the policy identifies the violation; or

   c. A notice of a violation, recorded in the Public Records at Date of Policy, of an enforceable Covenant relating to environmental protection describing any part of the Land and referring to that Covenant, but only to the extent of the violation of the Covenant referred to in that notice, unless an exception in Schedule B of the policy identifies the notice of the violation.

4. This endorsement does not insure against loss or damage (and the Company will not pay costs, attorneys' fees, or expenses) resulting from:

   a. any Covenant contained in an instrument creating a lease;

   b. any Covenant relating to obligations of any type to perform maintenance, repair, or remediation on the Land; or

   c. except as provided in Section 3.c, any Covenant relating to environmental protection of any kind or nature, including hazardous or toxic matters, conditions, or substances.

This endorsement is issued as part of the policy. Except as it expressly states, it does not (i) modify any of the terms and provisions of the policy, (ii) modify any prior endorsements, (iii) extend the Date of Policy, or (iv) increase the Amount of Insurance. To the extent a provision of the policy or a previous endorsement is inconsistent with an express provision of this endorsement, this endorsement controls. Otherwise, this endorsement is subject to all of the terms and provisions of the policy and of any prior endorsements.

PRO FORMA

Date:

PRO FORMA

PRO FORMA

First American Title Insurance Company

PRO FORMA

Dennis J. Gilmore
President

Jeffrey S. Robinson
Secretary

By:
Authorized Countersignature

Form 50-10801 (7-1-14)	Page 2 of 2	ALTA 9.2-06 Covenants, Conditions and Restrictions Improved Land - Owner's Policy (Rev. 4-2-12)

PRO FORMA

PRO FORMA

PRO FORMA

First American

PRO FORMA

MULTIPLE TAX PARCEL
ENDORSEMENT- Limited to Parcel 1, 2, 3, 4, 5, 6, 7 and 8

Issued by

First American Title Insurance Company

Attached to Policy No.: 749688

File No.: 749688

The Company insures against loss or damage sustained by the Insured by reason of:

1. those portions of the Land identified below not being assessed for real estate taxes under the listed tax identification numbers or those tax identification numbers including any additional land:

Parcel:	Tax Identification Numbers:
1	000556/Ward 02,
2	000557/Ward 02,
3	000558/Ward 02,
4	000559/Ward 02,
5	000560/Ward 02,
6	000561/Ward 02,
7	000505-34/Ward 02,
8	000504/Ward 02

2. the easements, if any, described in Schedule A being cut off or disturbed by the nonpayment of real estate taxes, assessments of other charges imposed on the servient estate by a governmental authority.

This endorsement is issued as part of the policy. Except as it expressly states, it does not (i) modify any of the terms and provisions of the policy, (ii) modify any prior endorsements, (iii) extend the Date of Policy, or (iv) increase the Amount of Insurance. To the extent a provision of the policy or a previous endorsement is inconsistent with an express provision of this endorsement, this endorsement controls. Otherwise, this endorsement is subject to all of the terms and provisions of the policy and of any prior endorsements.

Date:

First American Title Insurance Company

Dennis J. Gilmore
President

Jeffrey S. Robinson
Secretary

PRO FORMA

PRO FORMA

PRO FORMA

PRO FORMA

By:

Authorized Countersignature

PRO FORMA

PRO FORMA

APPENDIX 10.6.3

Owner Questionnaire

Phase I ESA - Owner Questionnaire
NTH Project No. 62-200298-01
Cass & Henry Development Project- Affordable Housing Parcels
439,447/449, 459, 467, and 481 Henry Street
Detroit, Michigan

The Phase I Environmental Site Assessment (ESA) Questionnaire is an intricate portion of our Phase I ESA report. We ask that you answer the following questions to the best of your knowledge. Since the Phase I ESA Questionnaire is such an intricate portion of the Phase I ESA report, a complete and prompt return of the Phase I ESA Questionnaire is critical in the completion of the Phase I ESA report deadline.

Please email the completed questionnaire to bmodi@nthconsultants.com

---

PROPERTY OWNERSHIP & USES

Current Property Owner(s) and Length of Ownership: Cass Village Apartments, LLC

Current Property Occupant(s) and Use(s): Multi-Family and 439 Henry is currently occupied

Past Property Use(s): Multi-Family, Storage Facility, and Hotel

BUILDING INFORMATION

Number of structures on the property and dates of construction and additions: Three Structures built between 1900 and 1910

Heating source(s) for all current structures: Boiler System

Past heating source(s) for all current structures: Boiler System

Number of former structures, uses, and construction and demolition dates: N/A

CHEMICAL STORAGE INFORMATION

Size and contents of chemical container(s) currently on the property: Not aware of chemical containers on site

Number of aboveground storage tanks (ASTs), underground storage tanks (USTs), and/or oil/water separators currently on the property: ASTs ____ USTs ____ Oil/Water Sep. ____

Describe the purpose and contents of each previously indicated ASTs, USTs, and/or oil/water separators: _____

Unknowns as to where any AST's, UST's, or Oil/Water Separators are on-site

Number of the following types of transformers located on the property:
Pole-mounted: _____ Slab-mounted: _____

Indicate the owner(s) and polychlorinated biphenyls (PCBs) content of each transformer on the property: _____

Unknown

ENVIRONMENTAL ACTIVITY INFORMATION

Describe all known environmental concerns and/or incidents on the property: _____

Strong likelihood of lead-based paint and asbestos within buildings

Describe all known environmental concerns and/or incidents on the adjacent properties to the subject property: Unknown

Describe the results of all environmental studies at the property: _____

Previous Phase I 's were conducted on-site

Are copies of the environmental studies available for review by NTH? Yes

Indicate the amounts and type(s) of all hazardous wastes generated/stored on the property:

Unknown

Phase I ESA - Owner Questionnaire
NTH Project No. 62-200298-01
Cass & Henry Development Project- Affordable Housing Parcels
439,447/449, 459, 467, and 481 Henry Street
Detroit, Michigan

UTILITY INFORMATION

Circle the utilities currently servicing the property:

municipal water	on-site water well	community water well
municipal sanitary sewer	on-site septic system	community septic system
municipal storm sewer	on-site storm water detention	
natural gas	fuel oil	other, describe: _____

Indicate the date(s) of all known utility connections: Unknown

PREPARER INFORMATION

Signature: Eric Tuomey

Name & Title: Eric Tuomey - Director of Development

Employer of Preparer: Olympia Development of Michigan

Relation of Preparer to the Property: Employee

Date: 1/13/2021

Phone No.: 248-225-9188

APPENDIX 10.7

Special Contractual Conditions between User and Environmental Professional

APPENDIX 10.7.1

FEMA Flood Map

National Flood Hazard Layer FIRMette

FEMA

83°3'46"W 42°20'32"N

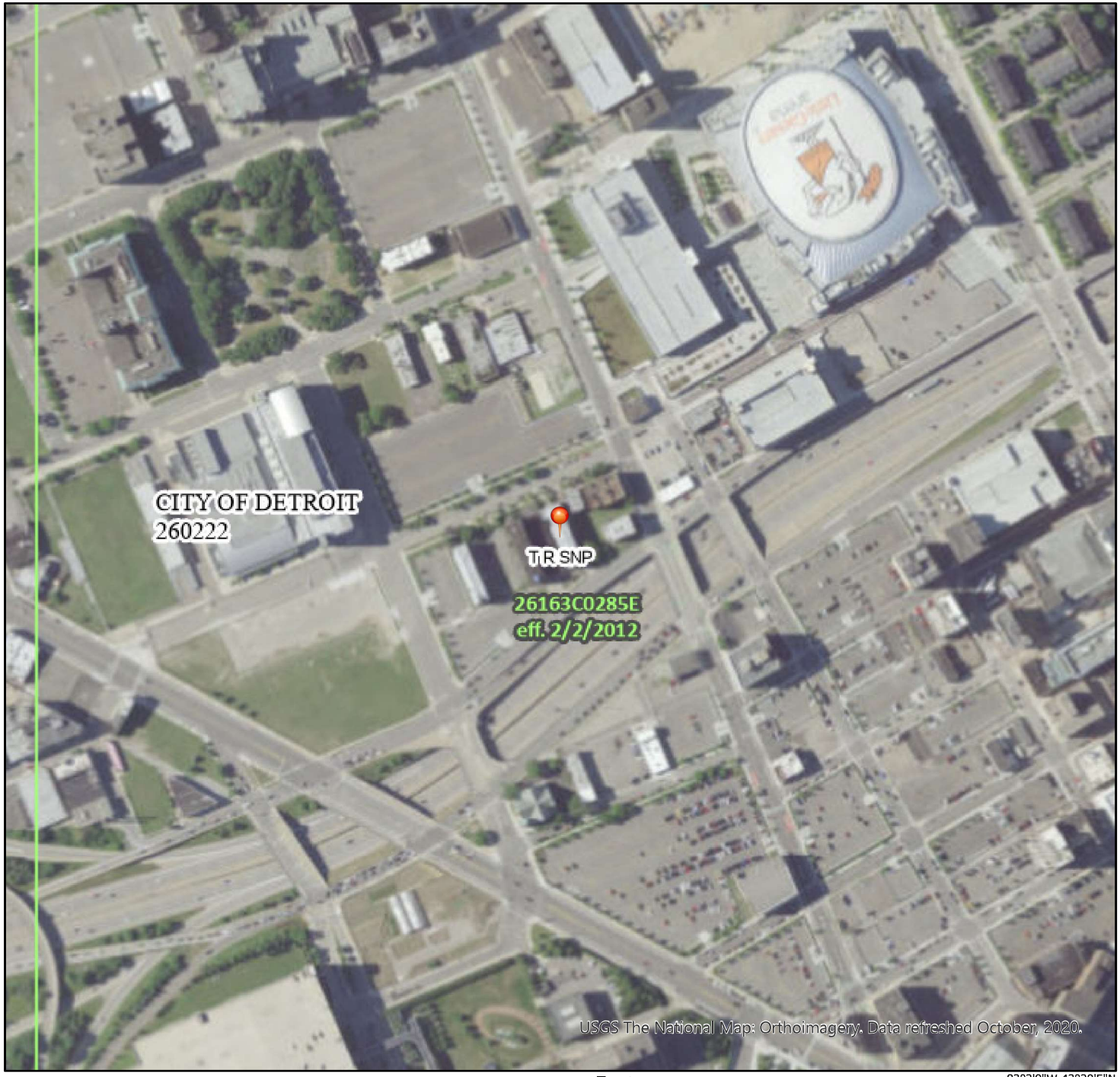

83°3'9"W 42°20'5"N

0 250 500 1,000 1,500 2,000 Feet

1:6,000

Legend

SEE FIS REPORT FOR DETAILED LEGEND AND INDEX MAP FOR FIRM PANEL LAYOUT

SPECIAL FLOOD HAZARD AREAS

- Without Base Flood Elevation (BFE) *Zone A, V, A99*
- With BFE or Depth *Zone AE, AO, AH, VE, AR*
- Regulatory Floodway

OTHER AREAS OF FLOOD HAZARD

- 0.2% Annual Chance Flood Hazard, Areas of 1% annual chance flood with average depth less than one foot or with drainage areas of less than one square mile *Zone X*
- Future Conditions 1% Annual Chance Flood Hazard *Zone X*
- Area with Reduced Flood Risk due to Levee. See Notes. *Zone X*
- Area with Flood Risk due to Levee *Zone D*

OTHER AREAS

- NO SCREEN Area of Minimal Flood Hazard *Zone X*
- Effective LOMRs
- Area of Undetermined Flood Hazard *Zone D*

GENERAL STRUCTURES

- Channel, Culvert, or Storm Sewer
- Levee, Dike, or Floodwall

OTHER FEATURES

- B 20.2 17.5 Cross Sections with 1% Annual Chance Water Surface Elevation
- 8 Coastal Transect
- 513 Base Flood Elevation Line (BFE)
- Limit of Study
- Jurisdiction Boundary
- Coastal Transect Baseline
- Profile Baseline
- Hydrographic Feature

MAP PANELS

- Digital Data Available
- No Digital Data Available
- Unmapped

N

The pin displayed on the map is an approximate point selected by the user and does not represent an authoritative property location.

This map complies with FEMA's standards for the use of digital flood maps if it is not void as described below. The basemap shown complies with FEMA's basemap accuracy standards

The flood hazard information is derived directly from the authoritative NFHL web services provided by FEMA. This map was exported on 12/8/2020 at 10:21 AM and does not reflect changes or amendments subsequent to this date and time. The NFHL and effective information may change or become superseded by new data over time.

This map image is void if the one or more of the following map elements do not appear: basemap imagery, flood zone labels, legend, scale bar, map creation date, community identifiers, FIRM panel number, and FIRM effective date. Map images for unmapped and unmodernized areas cannot be used for regulatory purposes.

APPENDIX 10.7.2

Noise Assessment

Noise Assessment
Proposed Cass and Henry Development Project
439, 447/449, 459, 467, and 481 Henry Street, Detroit Michigan
January 22, 2021

The information herein summarizes the sources and initial assessment of data to be used to calculate the DNL for the above referenced site using the online HUD Day/Night Noise Level Calculator. Where applicable, source data and maps are attached. Unless otherwise noted, all online sources were queried between on January 19-20, 2020 and represent the most recent data available. An ALTA survey indicating nearby roads is attached.

The proposed development will consist of buildings and parking only. No outdoor amenities, recreation spaces or sensitive uses are planned. Two noise assessment locations (NALs) were evaluated. Two Noise Assessment Locations (NAL) were evaluated: NAL1 is building façade at the southeast property corner (closest to the major roadway I-75, Cass Ave. and the Q-Line railroad on Woodward). NAL2 is the southwest corner of the property (closest to Grand River). Although NAL2 is not at a building façade, it is closer to a major noise source. The locations of the Noise Assessment Locations are depicted on the attached conceptual ALTA survey.

Airports – Need not be considered

Coleman A. Young International Airport (CAY, formerly Detroit City Airport) - 4.92 miles (from Google Earth measurement)

The most recent contours available are from 1996. Since then, the total annual operations have fallen by more than half (refer to attached "OPSNET: Airport Operations: Comparison Report" from the FAA – Note that 2019 data were used as it is expected that aircraft movement in 2020 were atypically low). As such, the use of the 1996 contours provides a conservative estimate of noise levels.

The site is outside the 65 dB contour from 1996 (contour map attached; site is beyond the map limits).

Distance to the north-south flightpath:
The flightpath (D2) is 26,000 feet to the east (near Canfield and St. Jean) (D2).
The perpendicular line to the flightpath is well south of the southern extent of the 65dB contour. However, half the width of the 65 dB contour at its widest point is 1,075 Feet (D1).
D2/D1 is greater than 3.16 and therefore this flightpath need not be considered.

Distance to the east-west flightpath:
The flightpath (D2) is 16,000 feet to the north (near 2nd and Blaine) (D2).
The perpendicular line to the flightpath is well west of the western extent of the 65dB contour. However, half the width of the 65 dB contour at its widest point is 950 Feet (D1).
D2/D1 is greater than 3.16 and therefore this flightpath need not be considered.

Other Airports - Need not be considered

Windsor International Airport - 6.34 miles - There are a similar number of airport movements at Windosor Airport as at the CAY Airport (refer to attached Table 23-10-0019-01 from Statistics Canada). Since this airport is further away and has a similar amount of traffic, it also need not be considered.

Metro Airport - 16 miles (from Google Earth measurement)
Selfridge - 21 miles (from Google Earth measurement)

NAL1: Building façade at the southeast corner of the property: DNL – 77 dB

Busy Roads

No 10-year projections for traffic growth were available. Therefore, a 1% increase per year for each vehicle type was assumed. The calculated 10-year projections for the traffic volumes below are included on the attached table.

<u>I-75 Service Drive (MDOT Segment ID 826081)</u>

The roadway is an effective distance of approximately 58 feet southeast of the southeast corner of the building (from ALTA survey).
Speed: 25 mph (from SEMCOG, http://maps.semcog.org/TrafficVolume/)
Road Gradient: 0 (from visual)
Stop Sign: None within 1,000 feet
Night fraction: 15 (from HUD Noise Assessment Guidelines)

Traffic volumes (from MDOT Traffic Volume Map*, projected from 2019 data); Data for different vehicle types available:
Auto: 1,370
Medium Trucks: 41
Heavy Trucks: 14

* https://lrs.state.mi.us/portal/apps/webappviewer/index.html?id=1a8bf6b2681d483ca9090ebec5d105ff

<u>I-75 (MDOT Segment ID 820848)</u>

The roadway is an effective distance of approximately 190 feet southeast from the southeast corner of the building (from Google Earth measurement).
Speed: 55 mph (average of posted signs to the north and south)
Road Gradient: 0 (from visual)
Stop Sign: None within 1,000 feet
Night fraction: 15 (from HUD Noise Assessment Guidelines)

Traffic volumes (from MDOT Traffic Volume Map, projected from 2019 data); Data for different vehicle types available:
Auto: 102,085
Medium Trucks: 2,695
Heavy Trucks: 12,424

Cass Ave (MDOT Segment ID 821705)

The roadway is an effective distance of approximately 205 feet southeast from the southeast corner of the building (from Google Earth measurement).

Speed: 25 mph (average of posted signs to the north and south)

Road Gradient: 0 (from visual)

Stop Sign: None within 1,000 feet

Night fraction: 15 (from HUD Noise Assessment Guidelines)

Traffic volumes (from MDOT Traffic Volume Map, projected from 2019 data); Data for different vehicle types available:

Auto: 6,459

Medium Trucks: 188

Heavy Trucks: 74

Railroads

Q-Line along Woodward Ave (information from: https://qlinedetroit.com/ride-guide/faq)

The rail line is located 1,335 feet east of the southeast corner of the building (from Google Earth measurement.).

Train type: Electrified

Trains per day 108 (every 15 minutes, 18 hours / day)

Night fraction: 16 (3 of 18 operational hours are during nighttime)

Average number of cars per electrified train: 3

Average train speed: 30 mph

Track type: Welded

Whistle posts: No

NAL2: Building façade at the southwest corner of the property: DNL – 75 dB

Busy Roads

No 10-year projections for traffic growth were available. Therefore, a 1% increase per year for each vehicle type was assumed. The calculated 10-year projections for the traffic volumes below are included on the attached table.

<u>I-75 Service Drive (MDOT Segment ID 826081)</u>

The roadway is an effective distance of approximately 120 feet southeast of the southwest corner of the property (from ALTA survey).
Speed: 25 mph (from SEMCOG, http://maps.semcog.org/TrafficVolume/)
Road Gradient: 0 (from visual)
Stop Sign: None within 1,000 feet
Night fraction: 15 (from HUD Noise Assessment Guidelines)

Traffic volumes (from MDOT Traffic Volume Map*, projected from 2019 data); Data for different vehicle types available:
Auto: 1,370
Medium Trucks: 41
Heavy Trucks: 14

* https://lrs.state.mi.us/portal/apps/webappviewer/index.html?id=1a8bf6b2681d483ca9090ebec5d105ff

<u>I-75 (MDOT Segment ID 820848)</u>

The roadway is an effective distance of approximately 260 feet southeast from the southwest corner of the property (from Google Earth measurement).
Speed: 55 mph (average of posted signs to the north and south)
Road Gradient: 0 (from visual)
Stop Sign: None within 1,000 feet
Night fraction: 15 (from HUD Noise Assessment Guidelines)

Traffic volumes (from MDOT Traffic Volume Map, projected from 2019 data); Data for different vehicle types available:
Auto: 102,085
Medium Trucks: 2,695
Heavy Trucks: 12,424

Cass Ave (MDOT Segment ID 821705)

The roadway is an effective distance of approximately 460 feet southeast from the southeast corner of the property (from Google Earth measurement).
Speed: 25 mph (average of posted signs to the north and south)
Road Gradient: 0 (from visual)
Stop Sign: None within 1,000 feet
Night fraction: 15 (from HUD Noise Assessment Guidelines)

Traffic volumes (from MDOT Traffic Volume Map, projected from 2019 data); Data for different vehicle types available:
Auto: 6,459
Medium Trucks: 188
Heavy Trucks: 74

Grand River Ave (MDOT Segment ID 820836)

The roadway is an effective distance of approximately 605 feet southeast from the southwest corner of the property (from Google Earth measurement).
Speed: 30 mph (average of posted signs to the north and south)
Road Gradient: 0 (from visual)
Stop Sign: None within 1,000 feet
Night fraction: 15 (from HUD Noise Assessment Guidelines)

Traffic volumes (from MDOT Traffic Volume Map, projected from 2019 data); Data for different vehicle types available:
Auto: 14,574
Medium Trucks: 421
Heavy Trucks: 38

Railroads

Q-Line along Woodward Ave (information from: https://qlinedetroit.com/ride-guide/faq)

The rail line is located 1,585 feet east of the southeast corner of the property (from Google Earth measurement.).
Train type: Electrified
Trains per day 108 (every 15 minutes, 18 hours / day)
Night fraction: 16 (3 of 18 operational hours are during nighttime)
Average number of cars per electrified train: 3
Average train speed: 30 mph
Track type: Welded
Whistle posts: No

DNL Calculator

The Day/Night Noise Level Calculator is an electronic assessment tool that calculates the Day/Night Noise Level (DNL) from roadway and railway traffic. For more information on using the DNL calculator, view the **Day/Night Noise Level Calculator Electronic Assessment Tool Overview (/programs/environmental-review/daynight-noise-level-electronic-assessment-tool/)**.

Guidelines

- To display the Road and/or Rail DNL calculator(s), click on the "Add Road Source" and/or "Add Rail Source" button(s) below.
- All Road and Rail input values must be positive non-decimal numbers.
- All Road and/or Rail DNL value(s) must be calculated separately before calculating the Site DNL.
- All checkboxes that apply must be checked for vehicles and trains in the tables' headers.
- **Note #1:** Tooltips, containing field specific information, have been added in this tool and may be accessed by hovering over all the respective data fields (site identification, roadway and railway assessment, DNL calculation results, roadway and railway input variables) with the mouse.
- **Note #2:** DNL Calculator assumes roadway data is always entered.

DNL Calculator

Site ID	Cass and Henry Development Project - NAL1 - SE Corner Façade
Record Date	01/19/2021
User's Name	NTH Consultants

Road # 1 Name:	**I-75 Service Drive**

Road #1

Vehicle Type	Cars ☑	Medium Trucks ☑	Heavy Trucks ☑
Effective Distance	58	58	58
Distance to Stop Sign			
Average Speed	25	25	25
Average Daily Trips (ADT)	1370	41	14
Night Fraction of ADT	15	15	15
Road Gradient (%)			0
Vehicle DNL	51	46	53
Calculate Road #1 DNL	56	Reset	

Road # 2 Name:	**I-75**

Road #2

Vehicle Type	Cars ☑	Medium Trucks ☑	Heavy Trucks ☑
Effective Distance	190	190	190
Distance to Stop Sign			
Average Speed	55	55	55
Average Daily Trips (ADT)	102085	2695	12424
Night Fraction of ADT	15	15	15
Road Gradient (%)			0
Vehicle DNL	69	63	76
Calculate Road #2 DNL	77	Reset	

Road # 3 Name:	**Cass Ave**

Road #3

Vehicle Type	**Cars** ☑	**Medium Trucks** ☑	**Heavy Trucks** ☑
Effective Distance	205	205	205
Distance to Stop Sign			
Average Speed	25	25	25
Average Daily Trips (ADT)	6459	188	74
Night Fraction of ADT	15	15	15
Road Gradient (%)			0
Vehicle DNL	50	44	52
Calculate Road #3 DNL	55	Reset	

Railroad #1 Track Identifier:	**Qline**

Rail # 1

Train Type	**Electric** ☑	**Diesel** ☐
Effective Distance	1355	
Average Train Speed	30	
Engines per Train	1	
Railway cars per Train	3	
Average Train Operations (ATO)	108	

Night Fraction of ATO	16	
Railway whistles or horns?	Yes: ☐ No: ☑	Yes: ☐ No: ☐
Bolted Tracks?	Yes: ☐ No: ☑	Yes: ☐ No: ☐
Train DNL	38	0
Calculate Rail #1 DNL	38	Reset

Add Road Source | Add Rail Source

Airport Noise Level	
Loud Impulse Sounds?	○ **Yes** ◉ **No**

Combined DNL for all Road and Rail sources	**77**
Combined DNL including Airport	**N/A**
Site DNL with Loud Impulse Sound	

Calculate | Reset

Mitigation Options

If your site DNL is in Excess of 65 decibels, your options are:

- **No Action Alternative**: Cancel the project at this location

- **Other Reasonable Alternatives**: Choose an alternate site
- **Mitigation**
    - **Contact your Field or Regional Environmental Officer (/programs/environmental-review/hud-environmental-staff-contacts/)**
    - Increase mitigation in the building walls (only effective if no outdoor, noise sensitive areas)
    - Reconfigure the site plan to increase the distance between the noise source and noise-sensitive uses
    - Incorporate natural or man-made barriers. See ***The Noise Guidebook (/resource/313/hud-noise-guidebook/)***
    - Construct noise barrier. See the **Barrier Performance Module (/programs/environmental-review/bpm-calculator/)**

Tools and Guidance

Day/Night Noise Level Assessment Tool User Guide (/resource/3822/day-night-noise-level-assessment-tool-user-guide/)

Day/Night Noise Level Assessment Tool Flowcharts (/resource/3823/day-night-noise-level-assessment-tool-flowcharts/)

DNL Calculator

The Day/Night Noise Level Calculator is an electronic assessment tool that calculates the Day/Night Noise Level (DNL) from roadway and railway traffic. For more information on using the DNL calculator, view the **Day/Night Noise Level Calculator Electronic Assessment Tool Overview (/programs/environmental-review/daynight-noise-level-electronic-assessment-tool/)**.

Guidelines

- To display the Road and/or Rail DNL calculator(s), click on the "Add Road Source" and/or "Add Rail Source" button(s) below.
- All Road and Rail input values must be positive non-decimal numbers.
- All Road and/or Rail DNL value(s) must be calculated separately before calculating the Site DNL.
- All checkboxes that apply must be checked for vehicles and trains in the tables' headers.
- **Note #1:** Tooltips, containing field specific information, have been added in this tool and may be accessed by hovering over all the respective data fields (site identification, roadway and railway assessment, DNL calculation results, roadway and railway input variables) with the mouse.
- **Note #2:** DNL Calculator assumes roadway data is always entered.

DNL Calculator

Site ID	Cass and Henry Development Project - NAL1 - SW Property Corner
Record Date	01/19/2021
User's Name	NTH Consultants

Road # 1 Name:	**I-75 Service Drive**

Road #1

Vehicle Type	Cars ☑	Medium Trucks ☑	Heavy Trucks ☑
Effective Distance	120	120	120
Distance to Stop Sign			
Average Speed	25	25	25
Average Daily Trips (ADT)	1370	41	14
Night Fraction of ADT	15	15	15
Road Gradient (%)			0
Vehicle DNL	47	41	49
Calculate Road #1 DNL	51	Reset	

Road # 2 Name:	**I-75**

Road #2

Vehicle Type	Cars ☑	Medium Trucks ☑	Heavy Trucks ☑
Effective Distance	260	260	260
Distance to Stop Sign			
Average Speed	55	55	55
Average Daily Trips (ADT)	102085	2695	12424
Night Fraction of ADT	15	15	15
Road Gradient (%)			0
Vehicle DNL	67	61	74
Calculate Road #2 DNL	75	Reset	

Road # 3 Name:	**Cass Ave**

Road #3

Vehicle Type	**Cars** ☑	**Medium Trucks** ☑	**Heavy Trucks** ☑
Effective Distance	460	460	460
Distance to Stop Sign			
Average Speed	25	25	25
Average Daily Trips (ADT)	6459	188	74
Night Fraction of ADT	15	15	15
Road Gradient (%)			0
Vehicle DNL	45	39	47
Calculate Road #3 DNL	49	Reset	

Road # 4 Name:	**Grand River Ave.**

Road #4

Vehicle Type	**Cars** ☑	**Medium Trucks** ☑	**Heavy Trucks** ☑
Effective Distance	605	605	605
Distance to Stop Sign			
Average Speed	30	30	30
Average Daily Trips (ADT)	14574	421	38
Night Fraction of ADT	15	15	15

Road Gradient (%)			0
Vehicle DNL	48	42	42
Calculate Road #4 DNL	50	Reset	

Railroad #1 Track Identifier: **Qline**

Rail # 1

Train Type	**Electric** ☑	**Diesel** ☐
Effective Distance	1585	
Average Train Speed	30	
Engines per Train	1	
Railway cars per Train	3	
Average Train Operations (ATO)	108	
Night Fraction of ATO	16	
Railway whistles or horns?	Yes: ☐ No: ☑	Yes: ☐ No: ☐
Bolted Tracks?	Yes: ☐ No: ☑	Yes: ☐ No: ☐
Train DNL	37	0
Calculate Rail #1 DNL	37	Reset

Add Road Source | Add Rail Source

Airport Noise Level

Loud Impulse Sounds?	○Yes ◉No
Combined DNL for all Road and Rail sources	**75**
Combined DNL including Airport	**N/A**
Site DNL with Loud Impulse Sound	

Calculate Reset

Mitigation Options

If your site DNL is in Excess of 65 decibels, your options are:

- **No Action Alternative**: Cancel the project at this location
- **Other Reasonable Alternatives**: Choose an alternate site
- **Mitigation**
  - **Contact your Field or Regional Environmental Officer (/programs/environmental-review/hud-environmental-staff-contacts/)**
  - Increase mitigation in the building walls (only effective if no outdoor, noise sensitive areas)
  - Reconfigure the site plan to increase the distance between the noise source and noise-sensitive uses
  - Incorporate natural or man-made barriers. See ***The Noise Guidebook (/resource/313/hud-noise-guidebook/)***
  - Construct noise barrier. See the **Barrier Performance Module (/programs/environmental-review/bpm-calculator/)**

Tools and Guidance

Day/Night Noise Level Assessment Tool User Guide (/resource/3822/day-night-noise-level-assessment-tool-user-guide/)

Day/Night Noise Level Assessment Tool Flowcharts (/resource/3823/day-night-noise-level-

assessment-tool-flowcharts/)

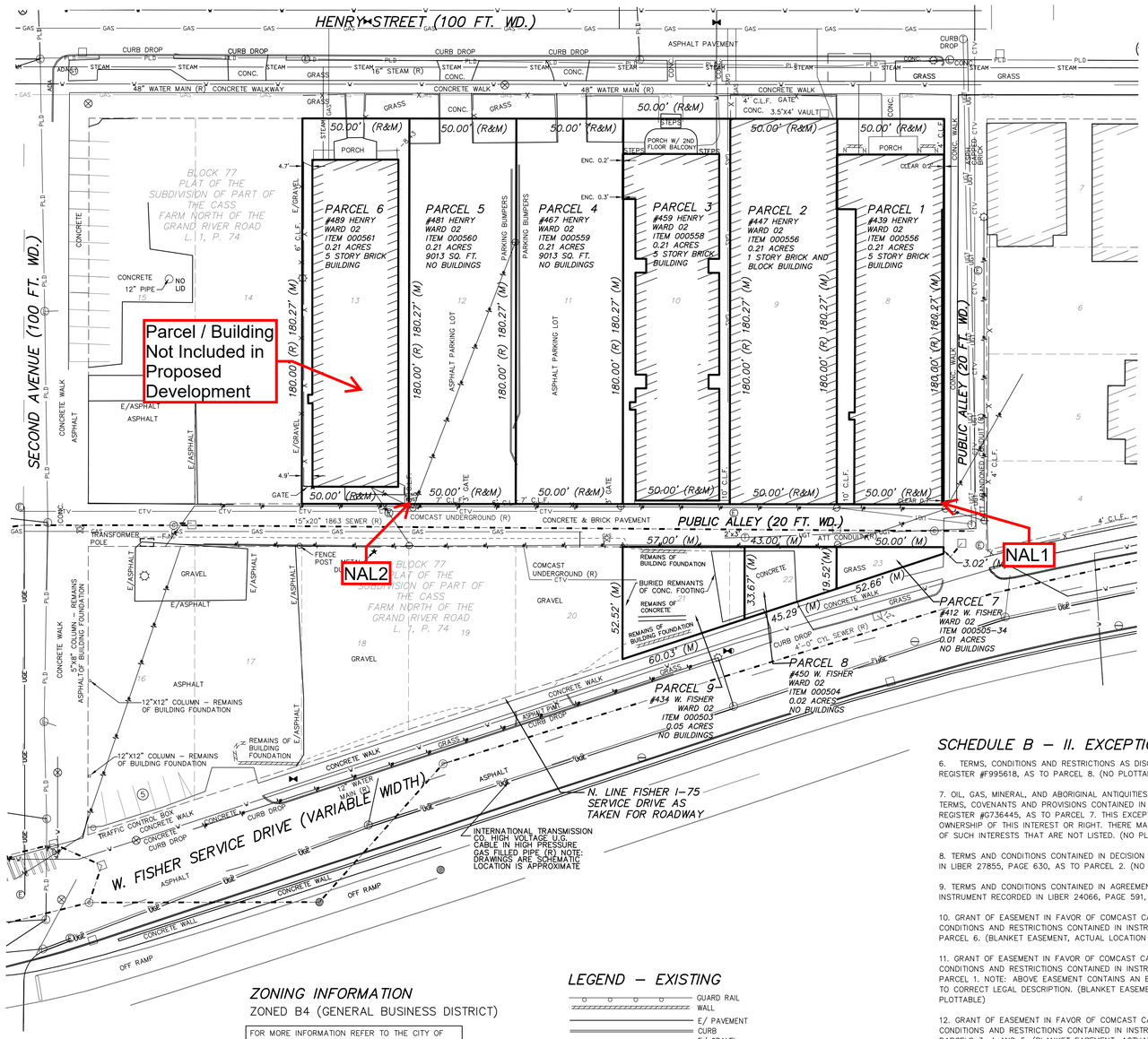

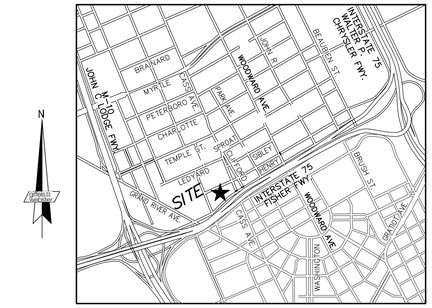

LOCATION MAP
(NOT TO SCALE)

PROPERTY DESCRIPTION

(PER TITLE COMMITMENT NO. 749688, PREPARED BY FIRST AMERICAN TITLE INSURANCE COMPANY, DATED JUNE 10, 2016)

THE LAND REFERRED TO IN THIS COMMITMENT, SITUATED IN THE COUNTY OF WAYNE, CITY OF DETROIT, STATE OF MICHIGAN, IS DESCRIBED AS FOLLOWS:

PARCEL 1: LOT(S) 8, BLOCK 77, OF PLAT OF THE SUBDIVISION OF PART OF THE CASS FARM NORTH OF GRAND RIVER ROAD, ACCORDING TO THE PLAT THEREOF RECORDED IN LIBER 1 OF PLATS, PAGE 74 OF WAYNE COUNTY RECORDS. COMMONLY KNOWN AS: 439 HENRY STREET, TAX ITEM NO. 000556/WARD 02

PARCEL 2: LOT(S) 9, BLOCK 77, OF PLAT OF THE SUBDIVISION OF PART OF THE CASS FARM NORTH OF GRAND RIVER ROAD, ACCORDING TO THE PLAT THEREOF RECORDED IN LIBER 1 OF PLATS, PAGE 74 OF WAYNE COUNTY RECORDS. COMMONLY KNOWN AS: 447 HENRY STREET, TAX ITEM NO. 000557/WARD 02

PARCEL 3: LOT(S) 10, BLOCK 77, OF PLAT OF THE SUBDIVISION OF PART OF THE CASS FARM NORTH OF GRAND RIVER ROAD, ACCORDING TO THE PLAT THEREOF RECORDED IN LIBER 1 OF PLATS, PAGE 74 OF WAYNE COUNTY RECORDS. COMMONLY KNOWN AS: 459 HENRY STREET, TAX ITEM NO. 000558/WARD 02

PARCEL 4: LOT(S) 11, BLOCK 77, OF PLAT OF THE SUBDIVISION OF PART OF THE CASS FARM NORTH OF GRAND RIVER ROAD, ACCORDING TO THE PLAT THEREOF RECORDED IN LIBER 1 OF PLATS, PAGE 74 OF WAYNE COUNTY RECORDS. COMMONLY KNOWN AS: 467 HENRY STREET, TAX ITEM NO. 000559/WARD 02

PARCEL 5: LOT(S) 12, BLOCK 77, OF PLAT OF THE SUBDIVISION OF PART OF THE CASS FARM NORTH OF GRAND RIVER ROAD, ACCORDING TO THE PLAT THEREOF RECORDED IN LIBER 1 OF PLATS, PAGE 74 OF WAYNE COUNTY RECORDS. COMMONLY KNOWN AS: 481 HENRY STREET, TAX ITEM NO. 000560/WARD 02

PARCEL 6: LOT(S)13, BLOCK 77, OF PLAT OF THE SUBDIVISION OF PART OF THE CASS FARM NORTH OF GRAND RIVER ROAD, ACCORDING TO THE PLAT THEREOF RECORDED IN LIBER 1 OF PLATS, PAGE 74 OF WAYNE COUNTY RECORDS. COMMONLY KNOWN AS: 489 HENRY STREET, TAX ITEM NO. 000561/WARD 02

PARCEL 7: THE NORTH 20.80 FEET ON THE WEST LINE BEING 6.96 FEET ON THE EAST LINE OF LOT(S) 23, BLOCK 77, OF PLAT OF THE SUBDIVISION OF PART OF THE CASS FARM NORTH OF GRAND RIVER ROAD, ACCORDING TO THE PLAT THEREOF RECORDED IN LIBER 1 OF PLATS, PAGE 74 OF WAYNE COUNTY RECORDS. COMMONLY KNOWN AS: 412 W FISHER SERVICE DRIVE, TAX ITEM NO. 000505-34/WARD 02

PARCEL 8: ALL THAT PART OF THE EAST 43 FEET OF LOT(S) 22, BLOCK 77, WHICH LIES NORTHERLY OF A LINE DESCRIBED AS: BEGINNING AT A POINT ON THE EASTERLY LINE OF SAID LOT 22, WHICH IS 20.80 FEET FROM THE NORTHEAST CORNER OF SAID LOT 22; THENCE SOUTHWESTERLY TO A POINT OF ENDING ON THE WESTERLY LINE OF SAID LOT 22, WHICH IS 36.66 FEET FROM THE NORTHWESTERLY CORNER OF SAID LOT 22, OF PLAT OF THE SUBDIVISION OF PART OF THE CASS FARM NORTH OF GRAND RIVER ROAD, ACCORDING TO THE PLAT THEREOF RECORDED IN LIBER 1 OF PLATS, PAGE 74 OF WAYNE COUNTY RECORDS. COMMONLY KNOWN AS: 450 W FISHER SERVICE DRIVE, TAX ITEM NO. 000504/WARD 02

PARCEL 9:
LOT(S) 21 AND THE WEST 7 FEET OF LOT 22, BLOCK 77, EXCEPT THAT PART THEREOF TAKEN FOR THE FISHER FREEWAY, HIGHWAY I-75, AS DESCRIBED AS: BEGINNING AT THE SOUTHWEST CORNER OF SAID LOT 21; THENCE EASTERLY ALONG THE SOUTH LINE OF SAID LOT 21 TO A POINT ON THE SOUTH LINE OF SAID LOT 22, WHICH IS EASTERLY 7 FEET FROM THE SOUTHWEST CORNER OF SAID LOT 22; THENCE NORTHERLY ALONG THE EAST LINE OF THE WEST 7 FEET OF SAID LOT 22, A DISTANCE OF 126.04 FEET; THENCE SOUTHWESTERLY TO A POINT ON THE WEST LINE OF SAID LOT 21 WHICH IS NORTHERLY 107.48 FEET FROM THE SOUTHWEST CORNER OF SAID LOT 21; THENCE SOUTHERLY ALONG THE WEST LINE OF SAID LOT 21 A DISTANCE OF 107.48 FEET TO THE POINT OF BEGINNING AT THE SOUTHWEST CORNER OF SAID LOT 21, OF PLAT OF THE SUBDIVISION OF PART OF THE CASS FARM NORTH OF GRAND RIVER ROAD, ACCORDING TO THE PLAT THEREOF RECORDED IN LIBER 1 OF PLATS, PAGE 74 OF WAYNE COUNTY RECORDS. COMMONLY KNOWN AS: 434 W FISHER SERVICE DRIVE, TAX ITEM NO. 000503/WARD 02

SCHEDULE B – II. EXCEPTIONS:

6. TERMS, CONDITIONS AND RESTRICTIONS AS DISCLOSED BY DEED RECORDED IN LIBER 19078, PAGE 938, REGISTER #F995618, AS TO PARCEL 8. (NO PLOTTABLE EASEMENT)

7. OIL, GAS, MINERAL, AND ABORIGINAL ANTIQUITIES RESERVED BY THE STATE OF MICHIGAN, AND THE TERMS, COVENANTS AND PROVISIONS CONTAINED IN INSTRUMENT RECORDED IN LIBER 21648, PAGE 392, REGISTER #G736445, AS TO PARCEL 7. THIS EXCEPTION DOES NOT CONSTITUTE A STATEMENT AS TO THE OWNERSHIP OF THIS INTEREST OR RIGHT. THERE MAY BE LEASES, GRANTS, EXCEPTIONS OR RESERVATIONS OF SUCH INTERESTS THAT ARE NOT LISTED. (NO PLOTTABLE EASEMENT)

8. TERMS AND CONDITIONS CONTAINED IN DECISION AND ORDER AS DISCLOSED BY INSTRUMENT RECORDED IN LIBER 27855, PAGE 630, AS TO PARCEL 2. (NO PLOTTABLE EASEMENT)

9. TERMS AND CONDITIONS CONTAINED IN AGREEMENT TO PURCHASE AND DEVELOP LAND AS DISCLOSED BY INSTRUMENT RECORDED IN LIBER 24066, PAGE 591, AS TO PARCEL 7. (NO PLOTTABLE EASEMENT)

10. GRANT OF EASEMENT IN FAVOR OF COMCAST CABLEVISION OF DETROIT AND THE COVENANTS, CONDITIONS AND RESTRICTIONS CONTAINED IN INSTRUMENT RECORDED IN LIBER 36397, PAGE 66, AS TO PARCEL 6. (BLANKET EASEMENT, ACTUAL LOCATION OF EASEMENT IS NOT PLOTTABLE)

11. GRANT OF EASEMENT IN FAVOR OF COMCAST CABLEVISION OF DETROIT AND THE COVENANTS, CONDITIONS AND RESTRICTIONS CONTAINED IN INSTRUMENT RECORDED IN LIBER 36397, PAGE 68, AS TO PARCEL 1. NOTE: ABOVE EASEMENT CONTAINS AN ERRONEOUS LOT NUMBER AND SHOULD BE RE-RECORDED TO CORRECT LEGAL DESCRIPTION. (BLANKET EASEMENT, ACTUAL LOCATION OF EASEMENT IS NOT PLOTTABLE)

12. GRANT OF EASEMENT IN FAVOR OF COMCAST CABLEVISION OF DETROIT AND THE COVENANTS, CONDITIONS AND RESTRICTIONS CONTAINED IN INSTRUMENT RECORDED IN LIBER 36397, PAGE 72, AS TO PARCELS 3, 4 AND 5. (BLANKET EASEMENT, ACTUAL LOCATION OF EASEMENT IS NOT PLOTTABLE)

13. GRANT OF EASEMENT IN FAVOR OF COMCAST CABLEVISION OF DETROIT AND THE COVENANTS, CONDITIONS AND RESTRICTIONS CONTAINED IN INSTRUMENT RECORDED IN LIBER 36397, PAGE 101, AS TO PARCELS 3, 4 AND 5. (BLANKET EASEMENT, ACTUAL LOCATION OF EASEMENT IS NOT PLOTTABLE)

14. GRANT OF EASEMENT IN FAVOR OF COMCAST CABLEVISION OF DETROIT AND THE COVENANTS, CONDITIONS AND RESTRICTIONS CONTAINED IN INSTRUMENT RECORDED IN LIBER 36397, PAGE 103, AS TO PARCEL 6. (BLANKET EASEMENT, ACTUAL LOCATION OF EASEMENT IS NOT PLOTTABLE)

15. GRANT OF EASEMENT IN FAVOR OF COMCAST CABLEVISION OF DETROIT AND THE COVENANTS, CONDITIONS AND RESTRICTIONS CONTAINED IN INSTRUMENT RECORDED IN LIBER 36397, PAGE 115, AS TO PARCEL 1. NOTE: ABOVE EASEMENT CONTAINS AN ERRONEOUS LOT NUMBER AND SHOULD BE RE-RECORDED TO CORRECT LEGAL DESCRIPTION. (BLANKET EASEMENT, ACTUAL LOCATION OF EASEMENT IS NOT PLOTTABLE)

16. GRANT OF EASEMENT IN FAVOR OF COMCAST OF DETROIT AND THE COVENANTS, CONDITIONS AND RESTRICTIONS CONTAINED IN INSTRUMENT RECORDED IN LIBER 52078, PAGE 938, AS TO PARCELS 3 AND 4. (BLANKET EASEMENT, ACTUAL LOCATION OF EASEMENT IS NOT PLOTTABLE)

17. GRANT OF EASEMENT IN FAVOR OF COMCAST OF DETROIT AND THE COVENANTS, CONDITIONS AND RESTRICTIONS CONTAINED IN INSTRUMENT RECORDED IN LIBER 52078, PAGE 988, AS TO PARCEL 1. NOTE: ABOVE EASEMENT CONTAINS AN ERRONEOUS LOT NUMBER AND SHOULD BE RE-RECORDED TO CORRECT LEGAL DESCRIPTION. (BLANKET EASEMENT, ACTUAL LOCATION OF EASEMENT IS NOT PLOTTABLE)

18. GRANT OF EASEMENT IN FAVOR OF COMCAST OF DETROIT AND THE COVENANTS, CONDITIONS AND RESTRICTIONS CONTAINED IN INSTRUMENT RECORDED IN LIBER 52078, PAGE 1095, AS TO PARCEL 6. (BLANKET EASEMENT, ACTUAL LOCATION OF EASEMENT IS NOT PLOTTABLE)

19. INTEREST OF OTHERS IN OIL, GAS AND MINERAL RIGHTS, IF ANY, RECORDED IN THE PUBLIC RECORDS OR UNRECORDED. (NO PLOTTABLE EASEMENT)

20. INTEREST, IF ANY, OF THE UNITED STATES, STATE OF MICHIGAN, OR ANY POLITICAL SUBDIVISION THEREOF, IN THE OIL, GAS AND MINERALS IN AND UNDER AND THAT MAY BE PRODUCED FROM THE CAPTIONED LAND. (NO PLOTTABLE EASEMENT)

CERTIFICATION

TO:

- BRETTON HALL, L.L.C., A MICHIGAN LIMITED LIABILITY COMPANY
- 449 HENRY STREET, LLC, A MICHIGAN LIMITED LIABILITY COMPANY
- CLAIRIDGE MANOR, L.L.C., A MICHIGAN LIMITED LIABILITY COMPANY
- BERWIN APARTMENTS, L.L.C., A MICHIGAN LIMITED LIABILITY COMPANY
- FIRST AMERICAN TITLE INSURANCE COMPANY

THIS IS TO CERTIFY THAT THIS MAP OR PLAT AND THE SURVEY ON WHICH IT IS BASED WERE MADE IN ACCORDANCE WITH THE 2016 MINIMUM STANDARD DETAIL REQUIREMENTS FOR ALTA/NSPS LAND TITLE SURVEYS, JOINTLY ESTABLISHED AND ADOPTED BY ALTA AND NSPS, AND INCLUDES ITEMS 2, 3, 4, 6A, 8, 9, 11 AND 18 OF TABLE A THEREOF.
THE FIELDWORK WAS COMPLETED ON SEPTEMBER 21, 2016.

DATE OF PLAT OR MAP: SEPTEMBER 22, 2016.

JOHN N. REDASH, MICHIGAN P.S. NO. 37281

NOTES:

- SURVEY IN ACCORDANCE WITH TITLE COMMITMENT NO. 749688, PREPARE BY FIRST AMERICAN TITLE INSURANCE COMPANY, DATED JUNE 10, 2016.
- UTILITY MAPS PROVIDED BY THE UTILITY COMPANIES, INCLUDING ATT AND COMCAST ARE SCHEMATICS. EVERY EFFORT WAS MADE TO ACCURATELY INTERPRET THE DRAWINGS. THE LOCATIONS OF THE UNDERGROUND LINES ARE APPROXIMATE, WHERE NOT FIELD LOCATED. PLEASE CALL MISS DIG PRIOR TO ANY CONSTRUCTION.
- THIS PARCEL IS LOCATED WITHIN A FEDERALLY DESIGNATED FLOOD HAZARD AREA ZONE "X" (AREA DETERMINED TO BE OUTSIDE OF THE 0.2% ANNUAL CHANCE FLOODPLAIN) IN ACCORDANCE WITH THE FEDERAL INSURANCE RATE MAP, PANEL NUMBER 285 OF 575, MAP NUMBER 26163C0285E, EFFECTIVE DATE FEBRUARY 2, 2012.
- WITH REGARD TO TABLE A, ITEM 6, NO ZONING REPORT LETTER HAS BEEN PROVIDED TO THE SURVEYOR BY THE CLIENT. THEREFORE SETBACK INFORMATION IS NOT SHOWN ON THIS DRAWING.
- THERE IS NO EVIDENCE OF FIELD DELINEATION OF WETLANDS. NO MARKERS WERE OBSERVED.

NOTE TO THE CLIENT, INSURER, AND LENDER – WITH REGARD TO TABLE A, ITEM 11, SOURCE INFORMATION FROM PLANS AND MARKINGS WILL BE COMBINED WITH OBSERVED EVIDENCE OF UTILITIES PURSUANT TO SECTION 5.E.IV. TO DEVELOP A VIEW OF THE UNDERGROUND UTILITIES. HOWEVER, LACKING EXCAVATION, THE EXACT LOCATION OF UNDERGROUND FEATURES CANNOT BE ACCURATELY, COMPLETELY, AND RELIABLY DEPICTED.

ZONING INFORMATION

ZONED B4 (GENERAL BUSINESS DISTRICT)

FOR MORE INFORMATION REFER TO THE CITY OF DETROIT ZONING ORDINANCE MANUAL.

Use	Minimum Lot Dimensions		Minimum Setbacks (feet)			Max. Height (feet)	Max. Lot Coverage (%)	Max FAR	Add'l. Regs.
	Area (sq. ft)	Width (feet)	Front	Side*	Rear				
Sec. Reference	Sec. 61-13-142		Sec. 61-16-172	Sec. 61-16-172	Sec. 61-13-151	Sec. 61-13-152	Sec. 61-13-156 Sec. 61-13-157		
Sec. 61-13-25. B4. (Ord. No. 11-05, §1, 5-28-05; Ord. No. 34-05, §1, 12-06-05; Ord. No. 26-12, §1, 11-21-12)									
Fraternity or sorority houses	7000	70	20	Formula A	30	35			
Libraries or museums	10000	70	20	Formula B	30	35			Sec. 61-13-32
Motels or hotels	7000	70	20	Formula A	30	35			
Motor vehicle filling station	See Sec. 61-13-91		See Sec. 61-13-98 and Sec. 61-13-99			35	See Sec. 61-13-97		
Motor vehicles, used: salesroom or sales lot	4000	40				35			
Motor vehicle washing and steam cleaning	10000					35			
Multiple-family dwellings	7000	70	20	Formula A	30			2.00	
Parking lots or parking areas									Sec. 61-13-102; Article XIV, Division 1, Subdivision I
Religious institutions	10000	70	20	Formula B	30	35			Sec. 61-13-32; Sec. 61-13-104
Single family dwellings; Religious residential facilities	5000	50	20	4 ft minimum/14 ft combined	30	35			
Two family dwellings	6000	55	20	Formula A	30	35			
Town houses (attached group)	7000	70	20	Formula A	30	35			Sec. 61-13-106
All other residential and public, civic and institutional uses	7000	70	20	Formula B	30	35			Sec. 61-13-32
All other uses						35			

LEGEND – EXISTING

- GUARD RAIL
- WALL
- E/ PAVEMENT
- CURB
- E/ GRAVEL
- E/ WALK
- MISC. LINE
- FENCE
- BLDG. LINE
- STORM LINE
- WATER LINE
- GAS LINE
- UG ELEC. LINE
- UG TELE. LINE
- UG CABLE TV LINE
- COMBINED SEWER
- PLD LINE
- STEAM LINE
- ELECTRIC OVERHEAD
- TELE. MH
- MANHOLE
- SIGN
- PROT. POST/GUARD POST
- GUY
- UTILITY FLAG
- MISC. TOPO. SHOT
- SURVEY CONTROL POINT
- SAN. MH
- COMB. MH
- GATE VALVE
- HYDRANT
- WATER VALVE
- CATCH BASIN
- LIGHT POLE
- UTILITY POLE
- AIR CONDITIONER
- ELEC. MH
- PUBLIC LIGHTING MH
- GAS METER
- GAS VALVE
- FENCE POST

ASPH. ASPHALT
CONC. CONCRETE
A.C. AIR CONDITIONER
G.P. GUARD POST
C.L.F. CHAIN-LINK FENCE
M. MEASURED
R. RECORD
ENC. ENCROACHMENT

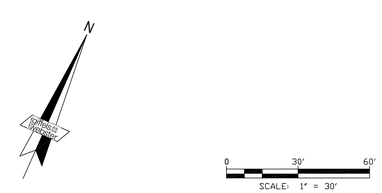

giffels webster
Engineers
Surveyors
Planners
Landscape Architects
28 West Adams Road
Suite 1200
Detroit, MI 48226
p (313) 962-4442
f (313) 962-5068
www.giffelswebster.com

Executive:	J.N.R.
Manager:	C.A.A.
Designer:	M.P.M.
Quality Control:	J.N.R.
Part Of:	PARK LOTS AND P.C. 55

Professional Seal:

Know what's below. Call before you dig.

DATE:	ISSUE:
Date	Issue

ALTA/NSPS LAND TITLE SURVEY

HENRY - W. FISHER

CITY OF DETROIT
WAYNE COUNTY
MICHIGAN

Date:	09.22.16
Scale:	1"=30'
Sheet:	1 OF 1
Project:	18275.58D

Copyright © 2016 Giffels Webster.
No reproduction shall be made without the prior written consent of Giffels Webster.

N:\18\18200\18275.01 - The District\Drawings\ALTA\ALTA Surface Lots\2016-06-30 ALTA North 18275D Henry St ALTA.dwg

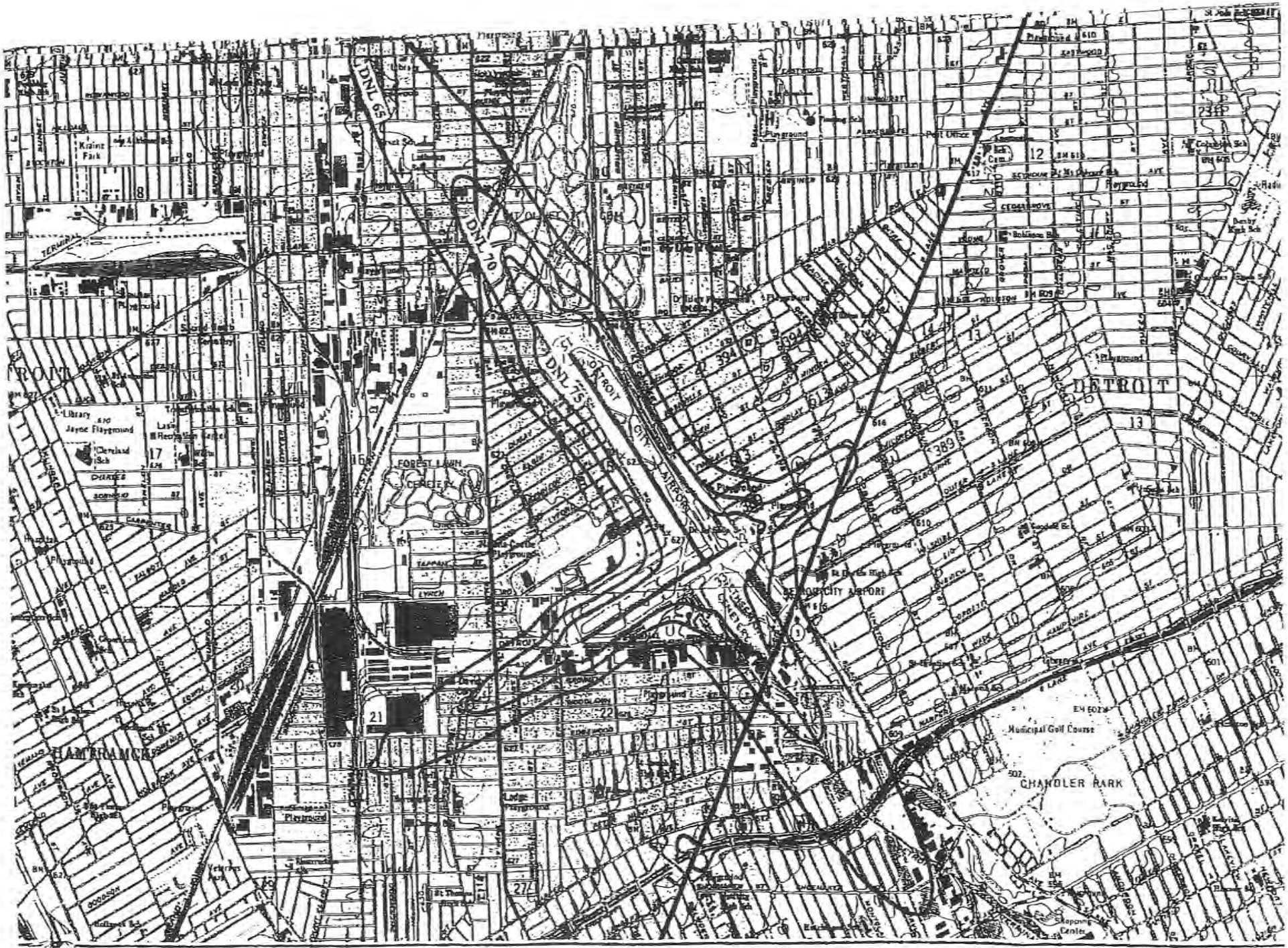

CITY OF DETROIT
AIRPORT DEPARTMENT

1996 BASELINE
NOISE EXPOSURE CONTOURS

OPSNET : Airport Operations : Comparison Report

Base : From 01/01/1996 To 12/31/1996 | Facility=DET
Comparison : From 01/01/2019 To 12/31/2019 | Facility=DET

	Itinerant					Local			
Data Set	Air Carrier	Air Taxi	General Aviation	Military	Total	Civil	Military	Total	Total Operations
Comparison	0	1,678	16,035	230	17,943	20,237	518	20,755	38,698
Base	31	5,400	49,464	119	55,014	36,446	23	36,469	91,483
Difference	-31	-3,722	-33,429	111	-37,071	-16,209	495	-15,714	-52,785
% Change	-100.00	-68.93	-67.58	93.28	-67.38	-44.47	2152.17	-43.09	-57.70

Report created on Wed Jan 20 00:22:55 EST 2021
Sources: The Operations Network (OPSNET)
Show data notices for the base period.
Show data notices for the comparison period.

Statistics Canada Statistique Canada

Home > Data

Aircraft movements, by civil and military movements, for airports with NAV CANADA towers, annual

Frequency: Annual

Table: 23-10-0019-01 (formerly CANSIM 401-0024)

Geography: Canada

Help

Save my customizations

Customize table

Airports

Windsor, Ontario

Reference period

From: 2014 **To:** 2018

Apply

Add/Remove data

Download options

	Windsor, Ontario				
	Canada (map)				
Civil and military movements	**2014**	**2015**	**2016**	**2017**	**2018**
	Number				
Total civil movements	31,492	32,865	33,264	38,898	42,636
Civil commercial itinerant movements	16,066	16,513	16,107	16,922	18,061
Civil private and government itinerant movements	4,494	4,735	4,856	5,228	4,884
Civil local movements	10,932	11,617	12,301	16,748	19,691
Total military movements	33	64	75	102	64
Military itinerant movements	27	42	43	66	58
Military local movements	6	22	32	36	6

How to cite: Statistics Canada. Table 23-10-0019-01 Aircraft movements, by civil and military movements, for airports with NAV CANADA towers, annual
DOI: https://doi.org/10.25318/2310001901-eng

Related information

- Source (Surveys and statistical programs)
- Related products
- Subjects and keywords

Date modified:
2021-01-19

Cass and Henry Development Project
10-Year Projection for Traffic Growth

I-75 Service Drive S			
Cars	Year	Med. Trucks	Heavy Trucks
1240	0	37	13
1252	1	37	13
1265	2	38	13
1278	3	38	13
1290	4	39	14
1303	5	39	14
1316	6	39	14
1329	7	40	14
1343	8	40	14
1356	9	40	14
1370	10	41	14

I-75			
Cars	Year	Med. Trucks	Heavy Trucks
92416	0	2440	11247
93340	1	2464	11359
94274	2	2489	11473
95216	3	2514	11588
96168	4	2539	11704
97130	5	2564	11821
98101	6	2590	11939
99082	7	2616	12058
100073	8	2642	12179
101074	9	2669	12301
102085	10	2695	12424

Cass Ave.			
Cars	Year	Med. Trucks	Heavy Trucks
5847	0	170	67
5905	1	172	68
5965	2	173	68
6024	3	175	69
6084	4	177	70
6145	5	179	70
6207	6	180	71
6269	7	182	72
6331	8	184	73
6395	9	186	73
6459	10	188	74

Grand River Ave.			
Cars	Year	Med. Trucks	Heavy Trucks
13194	0	381	34
13326	1	385	34
13459	2	389	35
13594	3	393	35
13730	4	396	35
13867	5	400	36
14006	6	404	36
14146	7	408	36
14287	8	413	37
14430	9	417	37
14574	10	421	38

Projections assume 1% growth per year

APPENDIX 10.8

Qualifications of the Environmental Professionals

// Resumes

Cliff J. Andrews
Senior Project Professional

Mr. Andrews has more than 33 years of experience in performing and managing soil investigations, remedial investigations, environmental due diligence assessments, demolition and construction oversight. His project work has included Phase I and II environmental site assessments, baseline environmental assessments and Compliance Analysis (Due Care) Plans, soil and groundwater contamination remedial studies, storm water illicit discharge studies, geotechnical investigations, building demolition, restoration of concrete structures, and construction monitoring.

EDUCATION

Schoolcraft College

- Associates, Applied Science

PROFESSIONAL LICENSES AND CERTIFICATIONS

- State Michigan Certified Asbestos Inspector
- 40-Hour Hazardous Waste Activities Health and Safety Training per 29 CFR 1910.120, with yearly 8-hour refresher courses as required.

PROFESSIONAL ASSOCIATIONS

- Michigan Association of Environmental Professionals

SELECTED PROJECT EXPERIENCE

Environmental Site Assessment and Brownfield Redevelopment

Performed or managed over 5,000 Phase I and Phase II Environmental Site Assessments for property transfers in Michigan and several other states. Additionally, served as a team leader and task manager for Phase I and Phase II ESA's for the dual stadiums (Tigers and Lions), proposed hockey arena (Red Wings) in Detroit, and the expansion of international terminal at Metro Airport.

Prepared over 200 Baseline Environmental Assessments and Documentation of Due Care Compliance or Due Care Plans and Grant Fund Proposal Plans for Brownfield redevelopment projects.

Managed implementation of Due Care Plan, Grant Fund Due Care Plan, and construction plans at Brownfield sites including installation of environmental barriers and engineering controls with weekly meetings with Michigan Department of Environmental Quality (MDEQ) personnel. Developed program for surface barrier inspections of Brownfield sites.

Environmental Response and Remediation

Provided field monitoring, environmental consulting and project management for underground storage tank (UST) removal projects, petroleum hydrocarbon and chlorinated solvent soil and groundwater remediation projects, including remedial investigation, pilot studies, design, installation, and operation of air water separator and liquid phase carbon units, a soil vapor extraction and air sparge blowers.

Performed and managed storm water management for a local school district including illicit discharge investigations, preparation of storm water management plan and annual as management plans.

Hazardous Materials Abatement and Demolition

Provided management and engineering services for demolition of commercial and educational structures, including bid specification preparation, trade contractor procurement, and management for waste / debris removal, hazardous materials surveys and hazardous materials abatement, building demolition oversight, and site restoration.

SELECTED PROJECT EXPERIENCE (continued)

Geotechnical and Hydrogeological Investigations

Performed more than 500 soil/geotechnical and hydrogeologic investigations, including the supervision of drilling operations, rock coring, monitoring well installation, and cross-hole, vane shear, and cone penetration testing. Performed Shelby and piston tube, soil/sediment and groundwater sampling.

Performed and managed over 500 soil/geotechnical, hydrogeological investigations and construction monitoring projects for residential, recreational, commercial and industrial developments. Key tasks included supervising drilling operations, monitoring well installations, performing soil/sediment and groundwater sampling, as well as conducting aquifer testing and geophysical surveys.

Served as team leader for a combination geotechnical and concrete investigation for ten hydro-dams in northern Michigan. Collected vertical and horizontal concrete cores, and conducted a soil investigation, including soil borings and the installation of a piezometer along the concrete retaining walls and on sloped earthen embankments providing difficult access. Completed work under budget, ahead of schedule, and without interruption to the service provided by the dams.

Construction Restoration/Monitoring

Supervised investigations and restorations of parking structures and buildings. Investigated the structures to identify areas requiring repair by the contractor. Monitored the repairs, and assisted with contractor's invoicing.

Monitored more than 200 construction projects, including inspection of caissons, auger piles, grade beams, concrete placement, soil balancing and structural steel. Facilitated interaction between the general contractor and the various trades, including preparation of daily reports.

// Resumes

Bhushan C. Modi
Vice President / Senior Principal Engineer

Mr. Modi has over 31 years of experience in performing and managing a wide variety of environmental, geotechnical and construction projects. He has extensive experience in soil investigations, remedial investigations, environmental due diligence assessments including vapor intrusion studies and due care plans, hazardous materials inventory and demolition surveys, industrial hygiene studies and Brownfield services. His project work has included site redevelopment, building demolition support, underground storage tank assessments, property transfers, and soil and groundwater remediation activities. He has successfully managed multi-disciplined teams addressing all phases of projects from coordinating and planning through construction and operation/implementation.

EDUCATION

Wayne State University
- Graduate Certificate, Environmental Auditing

University of Detroit
- MS, Civil Engineering

University of Bombay
- BS, Civil Engineering

PROFESSIONAL LICENSES AND CERTIFICATIONS

- 40-hour OSHA HAZWOPER

PROFESSIONAL ASSOCIATIONS

- Michigan Association of Environmental Professionals (President, 2015-2016)
- ASTM International (Committee member)
- Engineering Society of Detroit (committee member)
- Geoprofessional Business Association (member)

SELECTED PROJECT EXPERIENCE

Environmental Due Diligence
Assessments / Brownfield Redevelopment
Performed and managed over 5,000 Phase I and Phase II environmental site assessments for private and public sector clients in US, Canada and Mexico.

Prepared and reviewed over 250 Baseline Environmental Assessments and Compliance Analysis or Due Care Plans for Brownfield redevelopment projects.

Provided management and engineering services for waste removal and industrial hygiene projects. Project tasks have included coordinating and managing asbestos and lead-based paint surveys, mold investigations and indoor air quality studies.

Monitored implementation of Due Care Plans and Construction Sequencing Plans at Brownfield sites. Monitored installation of environmental barriers and engineering controls. Developed a program of annual inspections of environmental barriers. Managed and oversaw implementation of environmental remediation and cleanups

Geotechnical/Hydrogeological Investigations
Performed and managed over 500 soil/geotechnical investigations and construction monitoring projects for residential, recreational, commercial and industrial developments.

Implemented various phases of geotechnical and hydrogeologic investigations, including supervising drilling operations, monitoring well installations, performing soil/sediment and groundwater sampling, as well as conducting aquifer testing and geophysical surveys.

Underground Storage Tank (UST) Removal/Closure Services
Managed and provided environmental consulting services for underground storage tank (UST) removal and closure projects. Prepared UST removal specifications and bid packages, participated in selecting subcontractors on client's behalf, and

communicated with appropriate regulatory agencies to achieve site closures and no further action letters.

Oversaw investigation and remediation of leaking USTs at several various educational and health care facilities in Michigan. Performed contract review, processed contractor invoices/change orders and engineering oversight.

SELECTED PROJECT EXPERIENCE (continued)

Remediation Services

Provided engineering services in a project involving remediation of soil and groundwater impacted with petroleum hydrocarbons at a former gasoline service station site. Assisted in developing a work plan for performing pilot studies and a feasibility analysis to evaluate several corrective action alternatives.

Managed a large remediation project at a dry cleaning facility with tetrachloroethene (PCE) or "Perc" contamination. Responsibilities included development of subsurface environmental investigation work plan to determine the severity and extent of PCE contamination in soil and groundwater, provide remedial alternatives, design air sparge (AS) and soil vapor extraction (SVE) system, based on design parameters and cleanup objectives designed a pilot system, and developed bid package for the construction of a remediation system.

Demolition/Site Redevelopment Activities

Performed project management and demolition oversight for various Brownfield Redevelopment Projects entailing asbestos abatement, lead-based paint evaluation, and removal and disposal of PCB/Mercury-containing equipment and other hazardous materials prior to building demolition or rehabilitation activities. Prepared and reviewed Technical Specifications and Bidding Documents for abatement/removal of hazardous materials and demolition of commercial and educational structures.

APPENDIX 10.9

MSHDA Phase I Reliance Letter

NTH Consultants, Ltd.

Infrastructure Engineering
and Environmental Services

41780 Six Mile Road, Suite 200
Northville, MI 48168
248.553.6300
248.324.5179 Fax

PRIVILEGED AND CONFIDENTIAL

Dan Lince
Environmental Manager
Rental Development Division
Michigan State Housing Development Authority
735 East Michigan Avenue
Lansing, Michigan 48912

January 28, 2021
NTH Project No. 62-200298-01

RE: Reliance Letter for Report on Phase I Environmental Site Assessment
Cass and Henry Development Project – Affordable Housing Parcels
439, 447/449, 459, 467, and 481 Henry Street
Detroit, Michigan

Dear Mr. Lince:

Please find enclosed the Phase I Environmental Site Assessment for the subject property dated January 28, 2021 to the Michigan State Housing Development Authority.

It is my understanding that the information contained in the Phase I Environmental Site Assessment will be used by the Authority in considering proposed financing of residential development of the subject property and, furthermore, that the Authority may rely upon the Phase I Environmental Site Assessment as if it were issued to the Authority.

I represent that the attached is a true, correct, and complete copy of the Phase I Environmental Site Assessment for the above captioned property and that the report represents my professional opinion of the site as of this date and that I meet the definition of an Environmental Professional as defined in Section 312.10 of 40 CFR 312. I also represent that the Phase I Environmental Site Assessment including the evaluation, recommendations, and conclusions as of this date has been performed in conformance with the scope and limitations of the ASTM Practice E 1527-13, ASTM Practice E 2600-15, and MSHDA's Environmental Review Requirements for 2020.

Sincerely,

NTH Consultants, Ltd.

Bhushan C. Modi
Vice President

BCM/mam

APPENDIX 10.10

Environmental Professional
Insurance Certificates

CERTIFICATE OF LIABILITY INSURANCE

DATE (MM/DD/YYYY): 1/25/2021

THIS CERTIFICATE IS ISSUED AS A MATTER OF INFORMATION ONLY AND CONFERS NO RIGHTS UPON THE CERTIFICATE HOLDER. THIS CERTIFICATE DOES NOT AFFIRMATIVELY OR NEGATIVELY AMEND, EXTEND OR ALTER THE COVERAGE AFFORDED BY THE POLICIES BELOW. THIS CERTIFICATE OF INSURANCE DOES NOT CONSTITUTE A CONTRACT BETWEEN THE ISSUING INSURER(S), AUTHORIZED REPRESENTATIVE OR PRODUCER, AND THE CERTIFICATE HOLDER.

IMPORTANT: If the certificate holder is an ADDITIONAL INSURED, the policy(ies) must have ADDITIONAL INSURED provisions or be endorsed. If SUBROGATION IS WAIVED, subject to the terms and conditions of the policy, certain policies may require an endorsement. A statement on this certificate does not confer rights to the certificate holder in lieu of such endorsement(s).

PRODUCER
Marsh & McLennan Agency LLC
15415 Middlebelt Road
Livonia MI 48154

CONTACT NAME: David Bagley
PHONE (A/C, No, Ext): 734-525-0943 FAX (A/C, No): 212-607-1157
E-MAIL ADDRESS: david.bagley@marshmma.com

INSURER(S) AFFORDING COVERAGE	NAIC #
INSURER A : Citizens Insurance Company of America	31534
INSURER B :	
INSURER C :	
INSURER D :	
INSURER E :	
INSURER F :	

INSURED NEYERTISEO
Neyer, Tiseo & Hindo, LTD
DBA: NTH Consultants, Ltd.
41780 Six Mile Road, Suite 200
Northville MI 48168

COVERAGES **CERTIFICATE NUMBER:** 1982427253 **REVISION NUMBER:**

THIS IS TO CERTIFY THAT THE POLICIES OF INSURANCE LISTED BELOW HAVE BEEN ISSUED TO THE INSURED NAMED ABOVE FOR THE POLICY PERIOD INDICATED. NOTWITHSTANDING ANY REQUIREMENT, TERM OR CONDITION OF ANY CONTRACT OR OTHER DOCUMENT WITH RESPECT TO WHICH THIS CERTIFICATE MAY BE ISSUED OR MAY PERTAIN, THE INSURANCE AFFORDED BY THE POLICIES DESCRIBED HEREIN IS SUBJECT TO ALL THE TERMS, EXCLUSIONS AND CONDITIONS OF SUCH POLICIES. LIMITS SHOWN MAY HAVE BEEN REDUCED BY PAID CLAIMS.

INSR LTR	TYPE OF INSURANCE	ADDL INSD	SUBR WVD	POLICY NUMBER	POLICY EFF (MM/DD/YYYY)	POLICY EXP (MM/DD/YYYY)	LIMITS	
A	X COMMERCIAL GENERAL LIABILITY			Z7BH13229101	12/31/2020	12/31/2021	EACH OCCURRENCE	$ 1,000,000
	CLAIMS-MADE X OCCUR						DAMAGE TO RENTED PREMISES (Ea occurrence)	$ 1,000,000
							MED EXP (Any one person)	$ 10,000
							PERSONAL & ADV INJURY	$ 1,000,000
	GEN'L AGGREGATE LIMIT APPLIES PER:						GENERAL AGGREGATE	$ 3,000,000
	X POLICY PRO-JECT LOC						PRODUCTS - COMP/OP AGG	$ 3,000,000*
	OTHER:							$
	AUTOMOBILE LIABILITY						COMBINED SINGLE LIMIT (Ea accident)	$
	ANY AUTO						BODILY INJURY (Per person)	$
	OWNED AUTOS ONLY / SCHEDULED AUTOS						BODILY INJURY (Per accident)	$
	HIRED AUTOS ONLY / NON-OWNED AUTOS ONLY						PROPERTY DAMAGE (Per accident)	$
								$
	UMBRELLA LIAB / OCCUR						EACH OCCURRENCE	$
	EXCESS LIAB / CLAIMS-MADE						AGGREGATE	$
	DED RETENTION $							$
	WORKERS COMPENSATION AND EMPLOYERS' LIABILITY Y / N	N / A					PER STATUTE / OTH-ER	
	ANYPROPRIETOR/PARTNER/EXECUTIVE OFFICER/MEMBER EXCLUDED?						E.L. EACH ACCIDENT	$
	(Mandatory in NH)						E.L. DISEASE - EA EMPLOYEE	$
	If yes, describe under DESCRIPTION OF OPERATIONS below						E.L. DISEASE - POLICY LIMIT	$

DESCRIPTION OF OPERATIONS / LOCATIONS / VEHICLES (ACORD 101, Additional Remarks Schedule, may be attached if more space is required)

*Included Within General Aggregate Limit

Project #62-200298-01 – Cass and Henry Development Property, Detroit, Michigan

Michigan State Housing Development Authority (MSHDA) is included as an additional insured for general liability coverage to the extent provided in the attached form #421-2915 and coverage is provided on a primary and non-contributory basis to the extent provided in the attached form #421-2915.

The commercial general liability insurance carrier will provide the certificate holder with direct notice of cancellation to the extent provided in the attached form 401-1235.

CERTIFICATE HOLDER

Michigan State Housing Development Authority (MSHDA)
735 East Michigan Avenue
Lansing MI 48912

CANCELLATION

SHOULD ANY OF THE ABOVE DESCRIBED POLICIES BE CANCELLED BEFORE THE EXPIRATION DATE THEREOF, NOTICE WILL BE DELIVERED IN ACCORDANCE WITH THE POLICY PROVISIONS.

AUTHORIZED REPRESENTATIVE
David Bagley

© 1988-2015 ACORD CORPORATION. All rights reserved.

THIS ENDORSEMENT CHANGES THE POLICY. PLEASE READ IT CAREFULLY.

COMMERCIAL GENERAL LIABILITY BROADENING ENDORSEMENT

This endorsement modifies insurance provided under the following:

COMMERCIAL GENERAL LIABILITY COVERAGE PART

SUMMARY OF COVERAGES

1.	Additional Insured by Contract, Agreement or Permit	Included
2.	Additional Insured – Primary and Non-Contributory	Included

This endorsement amends coverages provided under the Commercial General Liability Coverage Part through new coverages, higher limits and broader coverage grants.

1. Additional Insured by Contract, Agreement or Permit

The following is added to **SECTION II – WHO IS AN INSURED**:

Additional Insured by Contract, Agreement or Permit

a. Any person or organization with whom you agreed in a written contract, written agreement or permit that such person or organization to add an additional insured on your policy is an additional insured only with respect to liability for "bodily injury", "property damage", or "personal and advertising injury" caused, in whole or in part, by your acts or omissions, or the acts or omissions of those acting on your behalf, but only with respect to:

(1) "Your work" for the additional insured(s) designated in the contract, agreement or permit;

(2) Premises you own, rent, lease or occupy; or

(3) Your maintenance, operation or use of equipment leased to you.

b. The insurance afforded to such additional insured described above:

(1) Only applies to the extent permitted by law; and

(2) Will not be broader than the insurance which you are required by the contract, agreement or permit to provide for such additional insured.

 Includes copyrighted material of Insurance Services Office, Inc., with its permission.

(3) Applies on a primary basis if that is required by the written contract, written agreement or permit.

(4) Will not be broader than coverage provided to any other insured.

(5) Does not apply if the “bodily injury”, “property damage” or “personal and advertising injury” is otherwise excluded from coverage under this Coverage Part, including any endorsements thereto.

c. This provision does not apply:

(1) Unless the written contract or written agreement was executed or permit was issued prior to the "bodily injury”, “property damage", or "personal injury and advertising injury".

(2) To any person or organization included as an insured by another endorsement issued by us and made part of this Coverage Part.

(3) To any lessor of equipment:

(a) After the equipment lease expires; or

(b) If the “bodily injury”, “property damage”, “personal and advertising injury” arises out of sole negligence of the lessor

(4) To any:

(a) Owners or other interests from. whom land has been leased which takes place after the lease for the land expires; or

(b) Managers or lessors of premises if:

(i) The occurrence takes place after you cease to be a tenant in that premises; or

(ii) The "bodily injury", "property damage", "personal injury" or "advertising injury" arises out of structural alterations, new construction or demolition operations performed by or on behalf of the manager or lessor.

(5) To “bodily injury”, “property damage” or “personal and advertising injury” arising out of the rendering of or the failure to render any professional services.

This exclusion applies even if the claims against any insured allege negligence or other wrongdoing in the supervision, hiring, employment, training or monitoring of others by that insured, if the “occurrence” which caused the “bodily injury” or “property damage” or the offense which caused the “personal and advertising injury” involved the rendering of or failure to render any professional services by or for you.

d. With respect to the insurance afforded to these additional insureds, the following is added to **SECTION III – LIMITS OF INSURANCE**:

The most we will pay on behalf of the additional insured for a covered claim is the lesser of the amount of insurance:

1. Required by the contract, agreement or permit described in Paragraph **a.;** or

2. Available under the applicable Limits of Insurance shown in the Declarations.

This endorsement shall not increase the applicable Limits of Insurance shown in the Declarations.

2. Additional Insured – Primary and Non-Contributory

The following is added to **SECTION IV – COMMERCIAL GENERAL LIABILITY CONDITIONS,** Paragraph **4. Other insurance:**

Additional Insured – Primary and Non-Contributory

If you agree in a written contract, written agreement or permit that the insurance provided to any person or organization included as an Additional Insured under **SECTION II – WHO IS AN INSURED**, is primary and non-contributory, the following applies:

If other valid and collectible insurance is available to the Additional Insured for a loss covered under Coverages **A** or **B** of this Coverage Part, our obligations are limited as follows:

a. Primary Insurance

This insurance is primary to other insurance that is available to the Additional Insured which covers the

Additional Insured as a Named Insured. We will not seek contribution from any other insurance available to the Additional Insured except:

(1) For the sole negligence of the Additional Insured;

(2) When the Additional Insured is an Additional Insured under another primary liability policy; or

(3) when **b.** below applies.

If this insurance is primary, our obligations are not affected unless any of the other insurance is also primary. Then, we will share with all that other insurance by the method described in **c.** below.

Includes copyrighted material of Insurance Services Office, Inc., with its permission.

b. Excess Insurance

(1) This insurance is excess over any of the other insurance, whether primary, excess, contingent or on any other basis:

(a) That is Fire, Extended Coverage, Builder's Risk, Installation Risk or similar coverage for "your work";

(b) That is Fire insurance for premises rented to the Additional Insured or temporarily occupied by the Additional Insured with permission of the owner;

(c) That is insurance purchased by the Additional Insured to cover the Additional Insured's liability as a tenant for "property damage" to premises rented to the Additional Insured or temporarily occupied by the Additional with permission of the owner; or

(d) If the loss arises out of the maintenance or use of aircraft, "autos" or watercraft to the extent not subject to Exclusion **g.** of **SECTION I – COVERAGE A – BODILY INURY AND PROPERTY DAMAGE LIABILITY**.

(2) When this insurance is excess, we will have no duty under Coverages **A** or **B** to defend the insured against any "suit" if any other insurer has a duty to defend the insured against that "suit". If no other insurer defends, we will undertake to do so, but we will be entitled to the insured's rights against all those other insurers.

(3) When this insurance is excess over other Insurance, we will pay only our share of the amount of the loss, if any, that exceeds the sum of:

(a) The total amount that all such other insurance would pay for the loss in the absence of this insurance; and

(b) The total of all deductible and self insured amounts under all that other insurance.

We will share the remaining loss, if any, with any other insurance that is not described in this Excess Insurance provision and was not bought specifically to apply in excess of the Limits of Insurance shown in the Declarations of this Coverage Part.

c. Method Of Sharing

If all of the other insurance permits contribution by equal shares, we will follow this method also. Under this approach each insurer contributes equal amounts until it has paid its applicable limit of insurance or none of the loss remains, whichever comes first. If any of the other insurance does not permit contribution by equal shares, we will contribute by limits. Under this method, each insurer's share is based on the ratio of its applicable limit of insurance to the total applicable limits of insurance of all insurers

Includes copyrighted material of Insurance Services Office, Inc., with its permission.

THIS ENDORSEMENT CHANGES THE POLICY. PLEASE READ IT CAREFULLY.

NOTICE OF CANCELLATION to designated ENTITy(s)

This endorsement modifies insurance provided under the following:

COMMERCIAL GENERAL LIABILITY COVERAGE PART
HANOVER COMMERCIAL FOLLOW FORM EXCESS AND UMBRELLA POLICY
COMMERCIAL PROPERTY COVERAGE PART
BUSINESS AUTO COVERAGE FORM
BUSINESSOWNERS COVERAGE FORM

SCHEDULE

Name of Designated Entity	Mailing Address or Email Address	Number Days Notice
Blanket 30 Notice of Cancellation	As Required by Written Contract	30

(Information required to complete this Schedule, if not shown above, will be shown in the Declarations.)

If we cancel this policy for any reason other than nonpayment of premium, we will give written notice of such cancellation to the Designated Entity(s) shown in the Schedule. Such notice may be delivered or sent by any means of our choosing. The notice to the Designated Entity(s) will state the effective date of cancellation.

Unless otherwise noted in the Schedule above, such notice will be provided to the Designated Entity(s) no more than the number of days in advance of the effective date of cancellation that we are required to provide to the Named Insured for such cancellation.
Such notice of cancellation is solely for the purpose of informing the Designated Entity(s) of the effective date of cancellation and does not grant, alter, or extend any rights or obligations under this policy.

ALL OTHER TERMS AND CONDITIONS OF THIS POLICY REMAIN UNCHANGED.

Includes copyrighted material of Insurance Services Office, Inc., with its permission.

Terra Insurance Company
(A Risk Retention Group)
Two Fifer Avenue, Suite 100
Corte Madera, CA 94925

TERRA INSURANCE COMPANY

DATE
01/22/21

CERTIFICATE OF INSURANCE

CERTIFICATE HOLDER

Michigan State Housing Development Authority
(MSHDA)
735 East Michigan Avene
Lansing, MI 48912

This certifies that the "claims made" insurance policy (described below by policy number) written on forms in use by the Company has been issued. This certificate is not a policy or a binder of insurance and is issued as a matter of information only, and confers no rights upon the certificate holder. This certificate does not alter, amend or extend the coverage afforded by this policy.

The policy of insurance listed below has been issued to the insured named above for the policy period indicated. Notwithstanding any requirement, term or condition of any contract or other document with respect to which this certificate may be issued or may pertain, the insurance afforded by the policy described herein is subject to all the terms, exclusions and conditions of such policy. Aggregate limits shown may have been reduced by paid claims.

TYPE OF INSURANCE Professional/Environmental Liability

POLICY NUMBER	EFFECTIVE DATE	EXPIRATION DATE
221075	01/01/21	12/31/21

LIMITS OF LIABILITY

$1,000,000 **EACH CLAIM**
$2,000,000 **ANNUAL AGGREGATE**

PROJECT DESCRIPTION

62-200298-01 – Cass and Henry Development Property, Detroit, Michigan

CANCELLATION: If the described policy is cancelled by the Company before its expiration date, the Company will mail written notice to the certificate holder thirty (30) days in advance, or ten (10) days in advance for non-payment of premium. If the described policy is cancelled by the insured before its expiration date, the Company will mail written notice to the certificate holder within thirty (30) days of the notice to the Company from the insured.

NAME AND ADDRESS OF INSURED

Neyer, Tiseo & Hindo, Ltd.
DBA: NTH Consultants, Ltd.
41780 Six Mile Road, Suite 200
Northville, MI 48168-3459

ISSUING COMPANY:

TERRA INSURANCE COMPANY

(A Risk Retention Group)

President