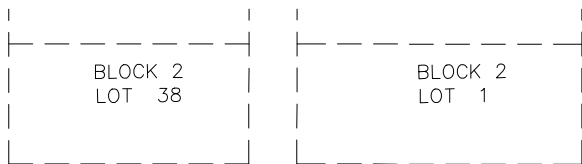
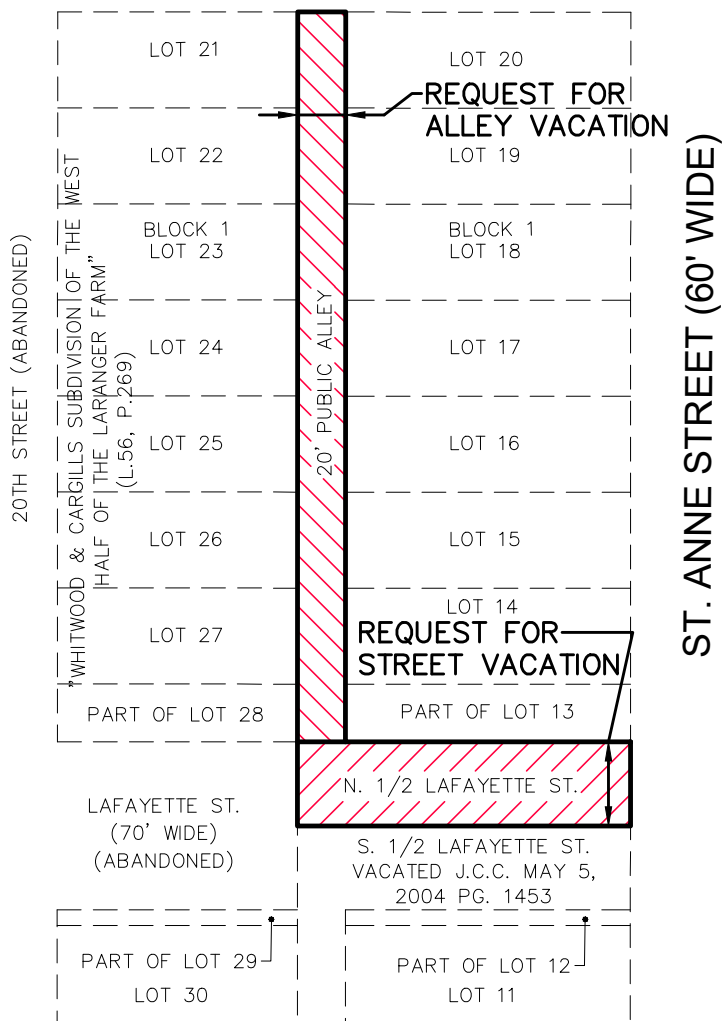


Exhibit A

ALLEY AND STREET VACATION



HOWARD STREET (50' WIDE)



LEGAL DESCRIPTION (STREET VACATION)


THE NORTHERLY 35 FEET OF LAFAYETTE AVENUE (70 FEET WIDE) BETWEEN THE WEST LINE OF ST. ANNE STREET (60 FEET WIDE) AND THE WEST LINE OF THE NORTH-SOUTH 20 FOOT ALLEY, SAID ALLEY BEING WEST OF ST. ANNE STREET, ABUTTING THE SOUTH LINE OF THE NORTH 24 FEET OF LOT 13 AND A NORTH-SOUTH 20 FOOT ALLEY, ALL INCLUSIVE OF BLOCK 1 OF "WHITWOOD & CARGILLS SUBDIVISION OF THE WEST HALF OF THE LARANGER FARM", PART OF PRIVATE CLAIM NO. 474, AS RECORDED IN LIBER 56 OF DEEDS, PAGE 269, WAYNE COUNTY RECORDS AND ABUTTING THE WESTERLY PART OF PRIVATE CLAIM 474.

LEGAL DESCRIPTION (ALLEY VACATION)

ALL OF A 20 FOOT ALLEY BOUNDED BY ST. ANNE STREET, LAFAYETTE STREET, 20TH STREET AND HOWARD STREET LYING BETWEEN THE SOUTH LINE OF HOWARD STREET (50 FEET WIDE) AND THE NORTH LINE OF LAFAYETTE STREET (70 FEET WIDE), ABUTTING THE EAST LINE OF LOTS 21 THROUGH 28 AND THE SOUTH 24 FEET OF LOT 28 AND ABUTTING THE WEST LINE OF THE SOUTH 24 FEET OF LOT 13, ALL OF LOTS 14 THROUGH 20, ALL INCLUSIVE OF BLOCK 1 OF "WHITWOOD & CARGILLS SUBDIVISION OF THE WEST HALF OF THE LARANGER FARM", PART OF PRIVATE CLAIM NO. 474, AS RECORDED IN LIBER 56 OF DEEDS, PAGE 269, WAYNE COUNTY RECORDS AND ABUTTING THE WESTERLY PART OF PRIVATE CLAIM 474.

LEGEND

- = REQUEST FOR STREET VACATION
- = REQUEST FOR ALLEY VACATION



NOWAK & FRAUS ENGINEERS
 46777 WOODWARD AVE.
 PONTIAC, MI 48342-5032
 TEL. (248) 332-7931
 FAX. (248) 332-8257

SCALE	DATE	DRAWN	JOB NO.	SHEET
1" = 80'	05-18-2023	K.N.	1728-04	1 of 1