



SECTION 12  
T02S, R11E  
CITY OF DETROIT

2800 WILLIAMS ST  
PARCEL ID: 12006844  
PLAT: 44

2794 WILLIAMS ST  
PARCEL ID: 12006843  
PLAT: 43

2788 WILLIAMS ST  
PARCEL ID: 12006842  
PLAT: 42

2782 WILLIAMS ST  
PARCEL ID: 12006841  
PLAT: 41

2776 WILLIAMS ST  
PARCEL ID: 12006840  
PLAT: 40

I-96 EB SERVICE DR  
24' WIDE

WILLIAMS ST  
26' WIDE

3250 MICHIGAN AVE  
PARCEL ID: 12000387-409

3050 MICHIGAN AVE  
PARCEL ID: 12000410  
PLAT: 3202

US-12 (MICHIGAN AVE)  
90' WIDE



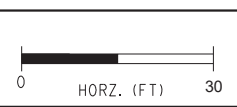
AREA OF INFLUENCE



WORK DONE WITHIN CITY  
OF DETROIT ROW

PROP 1-3" CONDUIT CONTAINING  
12 STRAND FIBER OPTIC CABLE  
(DIRECTIONAL BORED 6' MIN BELOW ROAD)

FILE:



DESIGN UNIT:	TSC:
CS:	CAVNUE / MDOT ENCROACHMENT PERMIT
JN:	AREA OF INFLUENCE OVERVIEW MAP

DATE: 03/24/22
DRAWING SHEET
ROW

SECTION 12  
T02S, R11E  
CITY OF DETROIT



I-96 EB SERVICE DR

EX MDOT HH  
(WITHIN MDOT ROW)

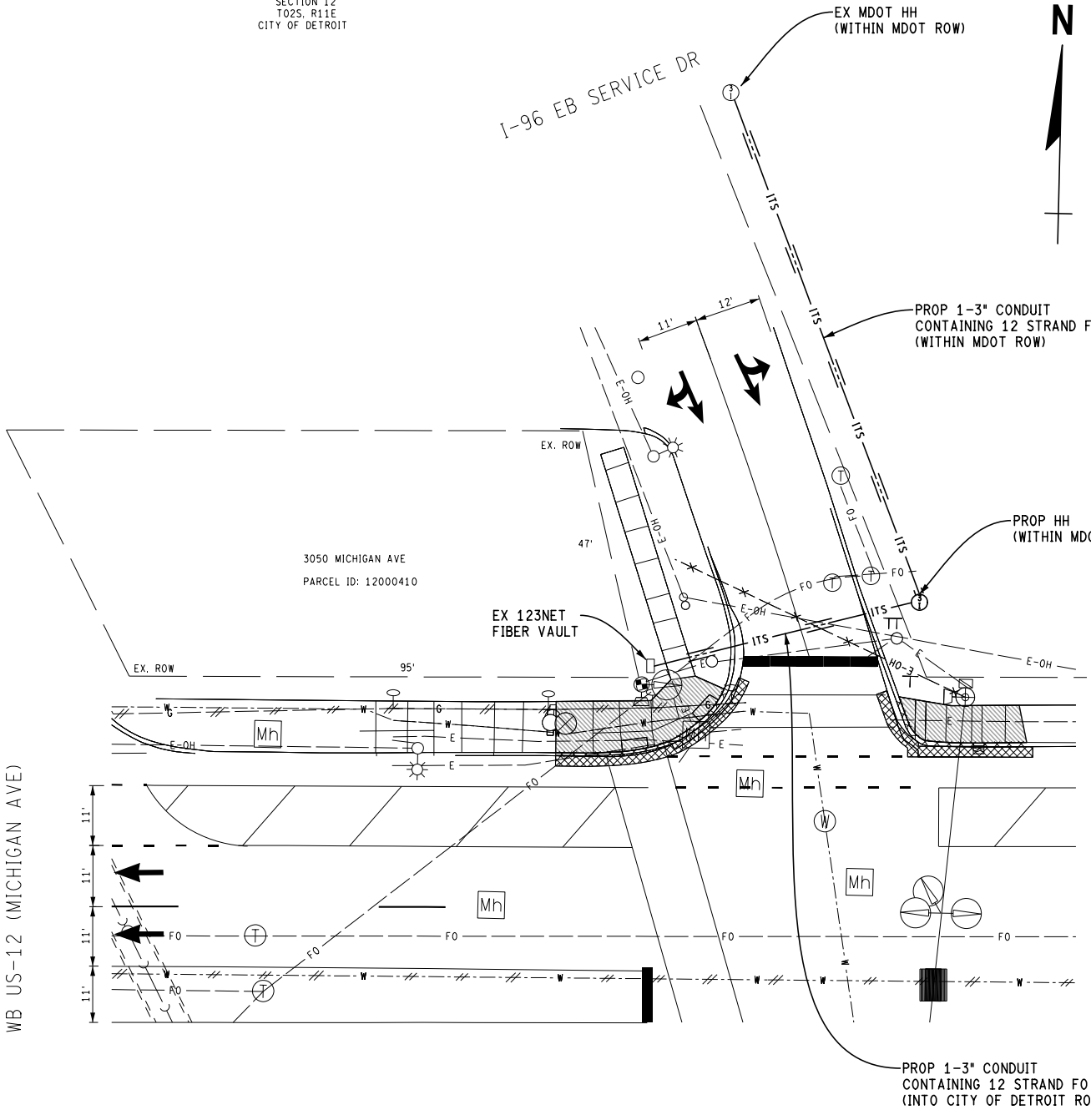
PROP 1-3" CONDUIT  
CONTAINING 12 STRAND FO CABLE  
(WITHIN MDOT ROW)

PROP HH  
(WITHIN MDOT ROW)

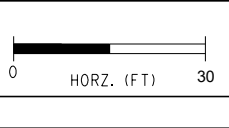
3050 MICHIGAN AVE  
PARCEL ID: 12000410

EX 123NET  
FIBER VAULT

WB US-12 (MICHIGAN AVE)



PROP 1-3" CONDUIT  
CONTAINING 12 STRAND FO CABLE  
(INTO CITY OF DETROIT ROW)



DESIGN UNIT:
CS:
JN:

TSC:	CAVNUE / MDOT ENCROACHMENT PERMIT
	CONDUIT / FIBER OPTIC CABLE INSTALL PLAN

DATE: 03/24/22
DRAWING SHEET
ROW

FILE:



