

City of Detroit
City Engineering Division, Department of Public Works
Survey Bureau

NOTICE OF PROPOSED CHANGE IN PROPERTY

Date: 07/25/2019

Petition: x867 R.A

- | | |
|--|---|
| <input type="checkbox"/> AT&T Telecommunication | <input type="checkbox"/> Berm Use |
| <input type="checkbox"/> Comcast Television (CATV) | <input type="checkbox"/> Conversion to Easement |
| <input checked="" type="checkbox"/> Detroit Edison (DTE) | <input type="checkbox"/> Dedication |
| <input type="checkbox"/> Fire Department | <input checked="" type="checkbox"/> Encroachment |
| <input type="checkbox"/> Great Lakes Water Authority | <input checked="" type="checkbox"/> Outright Vacation |
| <input type="checkbox"/> Land Bank Authority | <input type="checkbox"/> Temporary Closing |
| <input type="checkbox"/> Michcon (DTE) | |
| <input type="checkbox"/> Planning & Development Department | |
| <input type="checkbox"/> Public Lighting Authority | |
| <input type="checkbox"/> Public Lighting Department | |
| <input type="checkbox"/> Police Department | |
| <input type="checkbox"/> Solid Waste Division, DPW | |
| <input type="checkbox"/> Street Design Bureau, DPW | |
| <input type="checkbox"/> Street Maintenance Division, DPW | |
| <input type="checkbox"/> Traffic Engineering Division, DPW | |
| <input type="checkbox"/> Water and Sewerage Department | |
| <input type="checkbox"/> _____ | |

A petition drawing is attached. Property shown on the attached print is proposed to be changed as indicated. Kindly report (using the back of this sheet) the nature of your services, if any affected by the proposed change and the estimated costs of removing and rerouting such services (if necessary).

Please return one copy to City Engineering Division, DPW within two weeks of the submittal date. Retain one copy and print for you file.

Ron Brundidge, Director, Department of Public Works

By: Richard Doherty, CED DPW
City Engineer


TO: City Engineering Division, DPW
2 Woodward Ave., Suite 642
Detroit, Michigan 48226-3462
Survey Bureau: 313-224-3970

Petition: x867 R.A

The proposed change in property (referred to on the other side of this sheet) would affect our services as follows:

- Not Involved
- Involved; but asking you to hold action on this petition until further notice.
- Involved; but no objections to the property change.
- Involved; objection to the property change.
- Involved; but no objections to the property change... provided as easement of the full width of the public right-of-way (street, alley or other public place) is reserved.
- Involved; the nature of our services and the estimated costs of removing and/or rerouting such services are:

DTE
(Utility or City Department)

By CHRISTINE LEWIS 

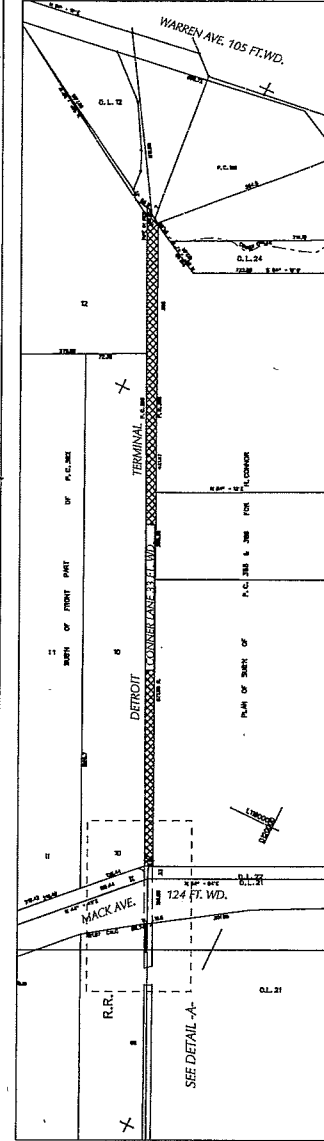
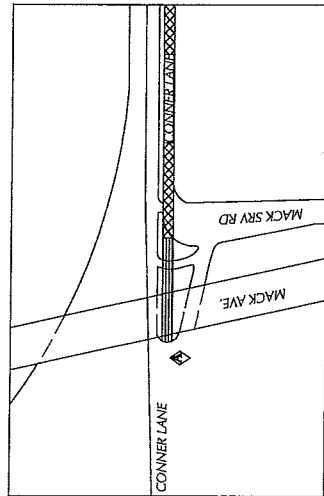
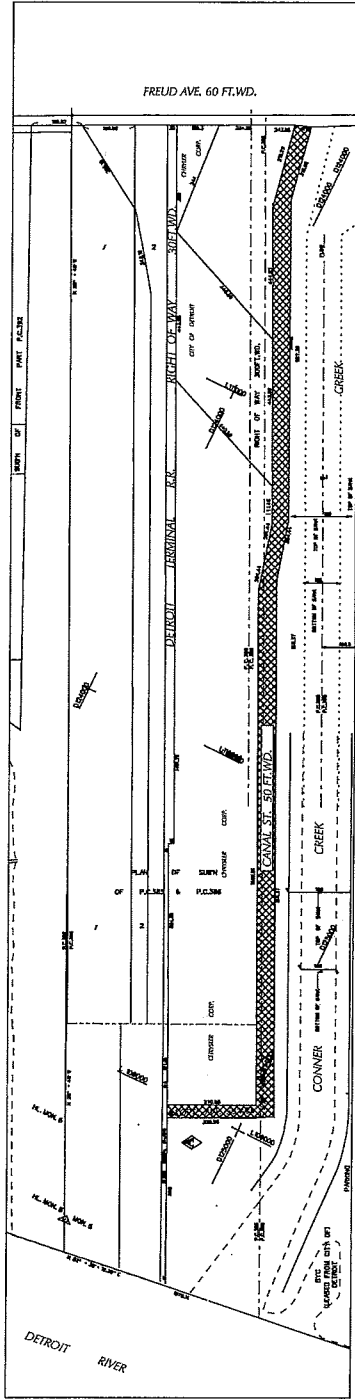
SR. ENGINEER
Title

Date 8/16/2019

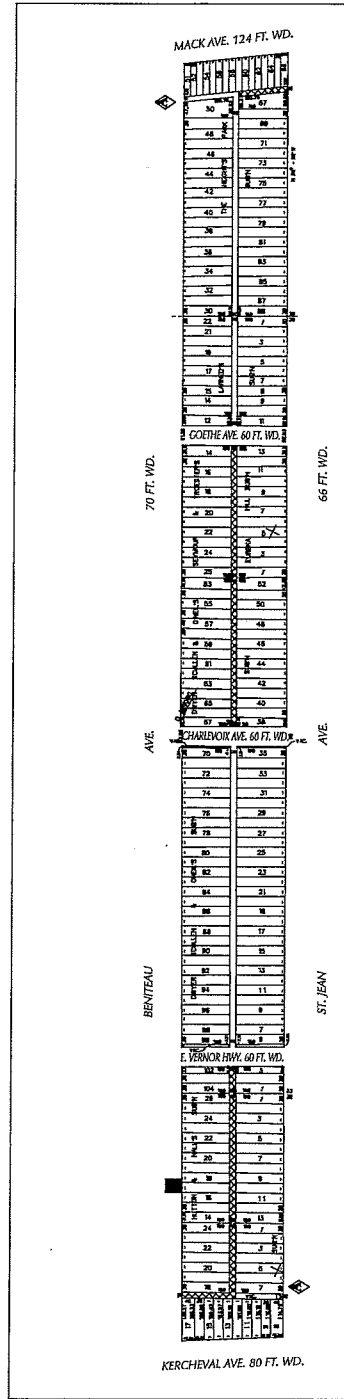
(313) 235-1804
Area code - Telephone number




"REVISION -A-"

PETITION NO. 867
 DPW - CITY ENGINEERING
 (C/O KEITH MCCRARY)
 COLEMAN A. YOUNG
 MUNICIPAL CENTER, SUITE 642
 DETROIT, MICHIGAN 48226
 PHONE NO. (313) 224-3970



DETAIL -A-



-  - REQUESTED OUTRIGHT VACATION
-  - REQUEST ACCESS DRIVE ENCROACHMENT
-  - REQUEST ENCROACHMENT

B		CARTO		54G 54F 54A 55F 55A 56F 62C 62D 61C	
A		CHANGING THE DESCRIPTION		THE FIRST NORTH/SOUTH ALLEY WEST OF ST. JEAN FROM THE SOUTH LINE OF GOETHE AVE. TO THE NORTH LINE OF CHARLEVOIX ST.	
DESCRIPTION	SA	KSM	DATE	APPROVED	
REVISIONS	DATE	BY	CHKD	APPR	DATE
DRAWN BY	SA	CHICKED	KSM		
DATE	06-03-19	APPROVED			
		CITY OF DETROIT		SURVEY BUREAU	
		CITY ENGINEERING DEPARTMENT		JOB NO. 01-01	
		SURVEY BUREAU		DRWG. NO. X 867	

(FOR OFFICE USE ONLY)

REQUEST TO OUTRIGHT VACATE THE FOLLOWING PUBLIC RIGHT OF WAYS:


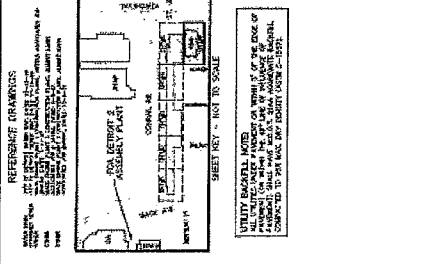
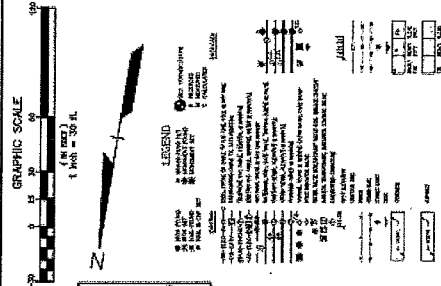
- CONNER LANE FROM MACK AVE. TO ITS NORTHERN TERMINUS
- CANAL STREET FROM FREUD AVE. TO ITS SOUTHERN TERMINUS
- EASTWEST ALLEY SOUTH OF MACK AVE. AND WEST OF ST. JEAN.
- REMAINING 50 FEET OF THE EASTWEST ALLEY NORTH OF KERCHEVAL AND WEST OF ST. JEAN.
- THE FIRST NORTH/SOUTH ALLEY WEST OF ST. JEAN FROM THE SOUTH LINE OF E. VERNOR HWY. ST. TO THE SOUTH LINE OF 2130 BENITEAU ST.

ACCESS ENCROACHMENT INTO BENITEAU ST. BETWEEN EAST VERNOR HWY. AND KERCHEVAL WITH SEWER PIPE.



DETROIT 2 ASSEMBLY
PLANT (D2AP)
2021 WL PROGRAM

Client	FCA
Project No.	08-C8.01
Revision	2018-137
Sheet No.	08-C8.01
Sheet Title	CIVIL PACKAGE 08-C UTILITY PLAN SHEET 6



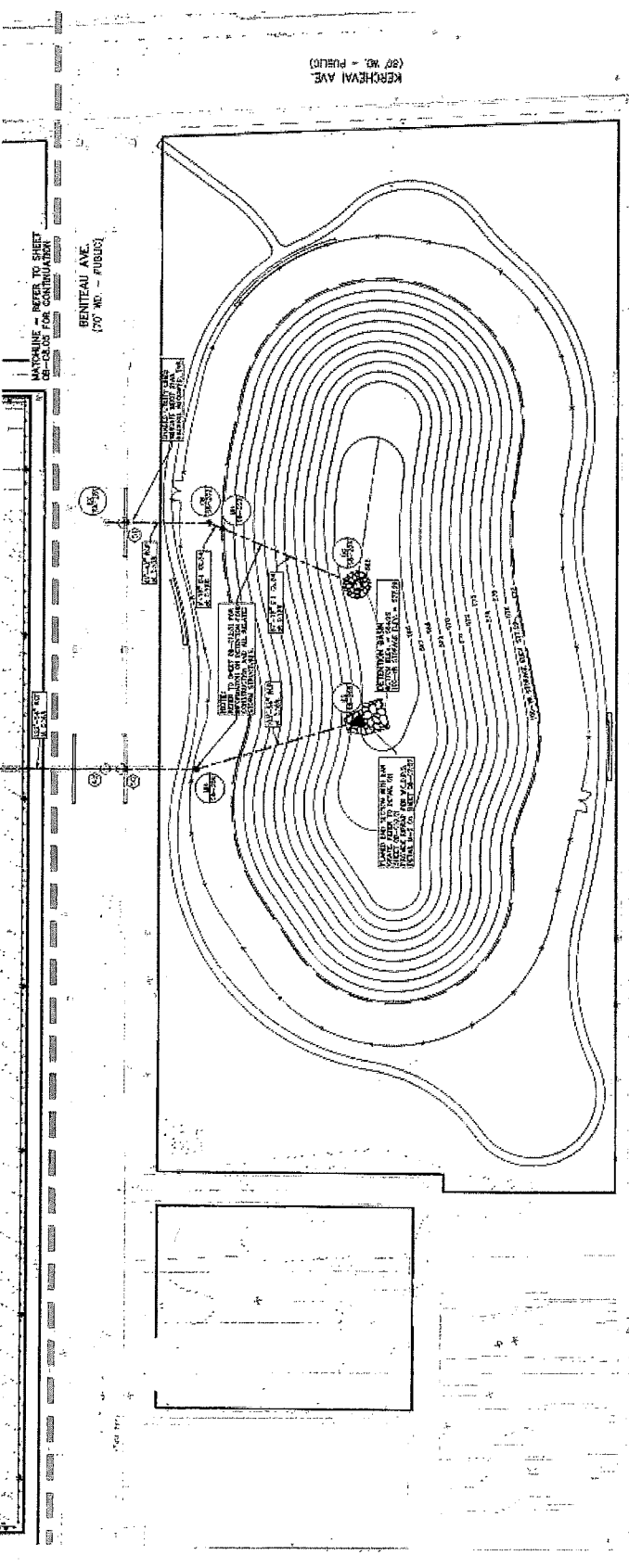
GENERAL UTILITY NOTES:
1. ALL UTILITIES SHOWN ARE BASED ON RECORD DRAWINGS AND FIELD SURVEY DATA.
2. THE LOCATION AND DEPTH OF UTILITIES ARE SUBJECT TO CHANGE BASED ON FIELD SURVEY DATA.
3. ALL UTILITIES SHALL BE DELETED OR RELOCATED AS SHOWN ON THIS PLAN.
4. THE LOCATION AND DEPTH OF UTILITIES ARE SUBJECT TO CHANGE BASED ON FIELD SURVEY DATA.
5. ALL UTILITIES SHALL BE DELETED OR RELOCATED AS SHOWN ON THIS PLAN.

STRUCTURE INFORMATION:
1. 18" DIA. MANHOLE (MH)
2. 18" DIA. MANHOLE WITH 18" DIA. INLET (MH)
3. 18" DIA. MANHOLE WITH 18" DIA. INLET AND 18" DIA. OUTLET (MH)
4. 18" DIA. MANHOLE WITH 18" DIA. INLET AND 18" DIA. OUTLET AND 18" DIA. INLET (MH)
5. 18" DIA. MANHOLE WITH 18" DIA. INLET AND 18" DIA. OUTLET AND 18" DIA. INLET AND 18" DIA. OUTLET (MH)

UTILITY CROSSING INFORMATION:
1. 18" DIA. MANHOLE (MH)
2. 18" DIA. MANHOLE WITH 18" DIA. INLET (MH)
3. 18" DIA. MANHOLE WITH 18" DIA. INLET AND 18" DIA. OUTLET (MH)
4. 18" DIA. MANHOLE WITH 18" DIA. INLET AND 18" DIA. OUTLET AND 18" DIA. INLET (MH)
5. 18" DIA. MANHOLE WITH 18" DIA. INLET AND 18" DIA. OUTLET AND 18" DIA. INLET AND 18" DIA. OUTLET (MH)

NOTE:
1. ALL UTILITIES SHOWN ARE BASED ON RECORD DRAWINGS AND FIELD SURVEY DATA.
2. THE LOCATION AND DEPTH OF UTILITIES ARE SUBJECT TO CHANGE BASED ON FIELD SURVEY DATA.
3. ALL UTILITIES SHALL BE DELETED OR RELOCATED AS SHOWN ON THIS PLAN.
4. THE LOCATION AND DEPTH OF UTILITIES ARE SUBJECT TO CHANGE BASED ON FIELD SURVEY DATA.
5. ALL UTILITIES SHALL BE DELETED OR RELOCATED AS SHOWN ON THIS PLAN.

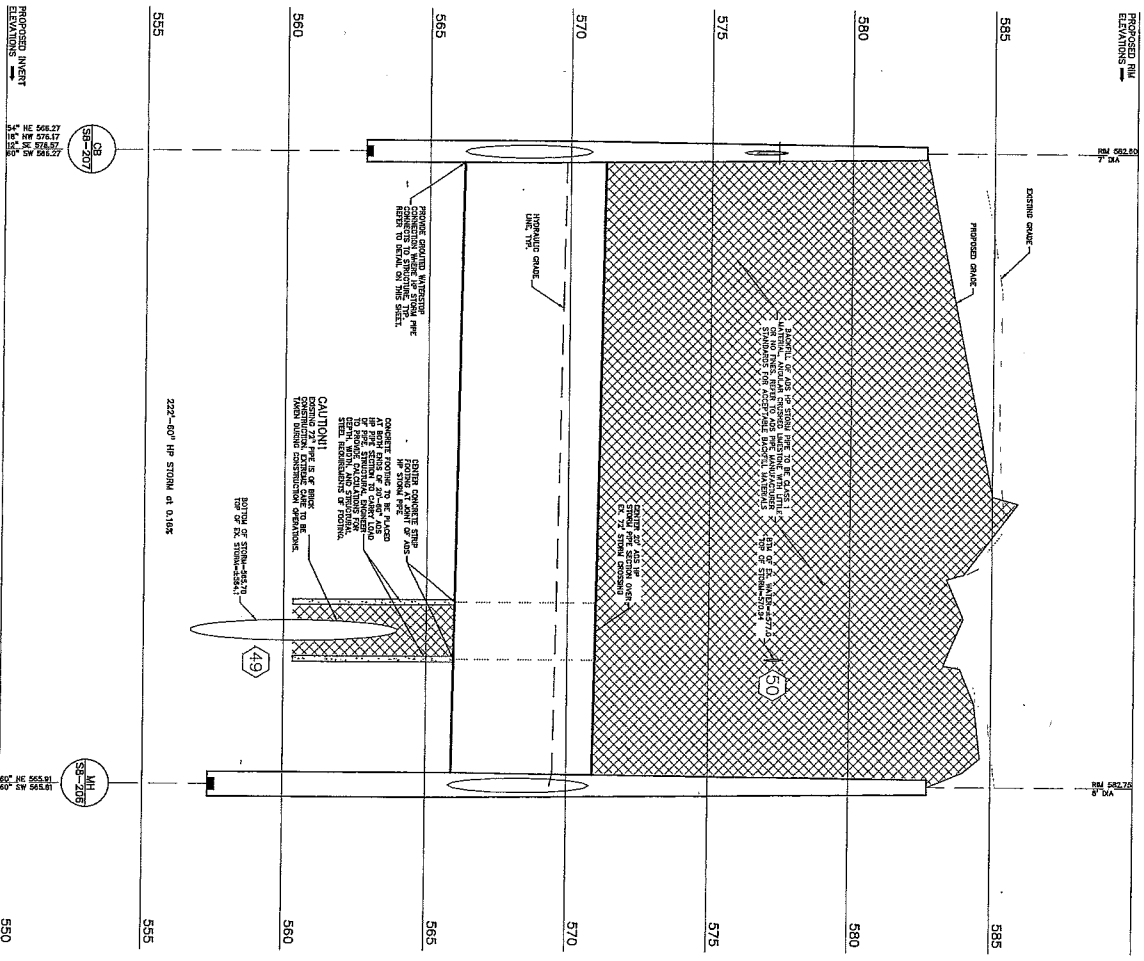
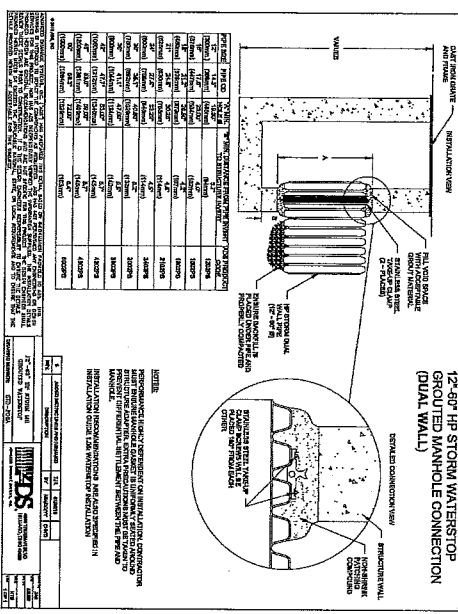
**ALTERNATIVE
ENGINEERED DESIGN**



NOT FOR CONSTRUCTION

ULURBRIDGE ST.
(PUBLIC)

08-C8.06



PROPOSED INVERT ELEVATIONS

585	585
580	580
575	575
570	570
565	565
560	560
555	555

PROPOSED INVERT ELEVATIONS

585	585
580	580
575	575
570	570
565	565
560	560
555	555

STORM S8-207 TO S8-206 DETAIL

NOT FOR CONSTRUCTION

Walbridge

Artis

PEA

2430 Boulevard, St. Louis, MO 63103
 Tel: 314.425.1177
 Fax: 314.425.1144
 www.pca.com

FCM

FLAT CHRYSLER AUTOMOBILES
 DETROIT
 MICHIGAN

DETROIT 2 ASSEMBLY PLANT (D2AP)
 2021 WL PROGRAM

DATE: 11/17/11

SCALE: 1" = 20'

PROJECT: STORM SEWER PROFILES - 6

DESIGNER: DB-C9.01

DATE: 2018-137

PROJECT: CIVIL PACKAGE DB-C STORM SEWER PROFILES - 6

DATE: 08-C9.06

NO. DATE REVISIONS

1 11/17/11

2 11/17/11

3 11/17/11

4 11/17/11

5 11/17/11

6 11/17/11

7 11/17/11

8 11/17/11

9 11/17/11

10 11/17/11