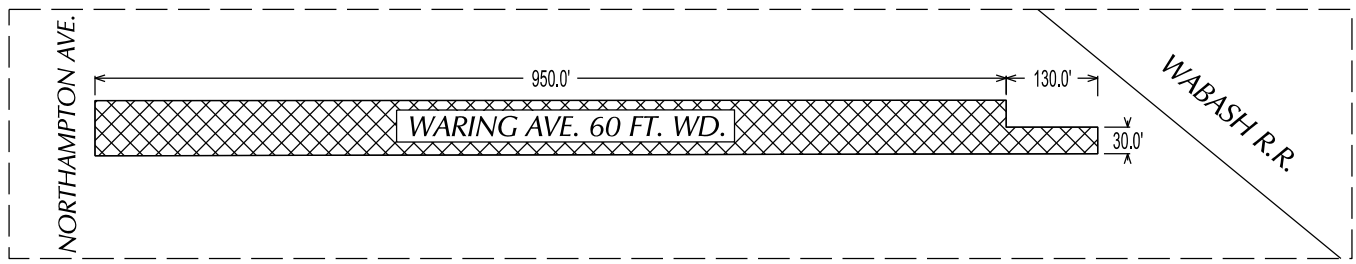
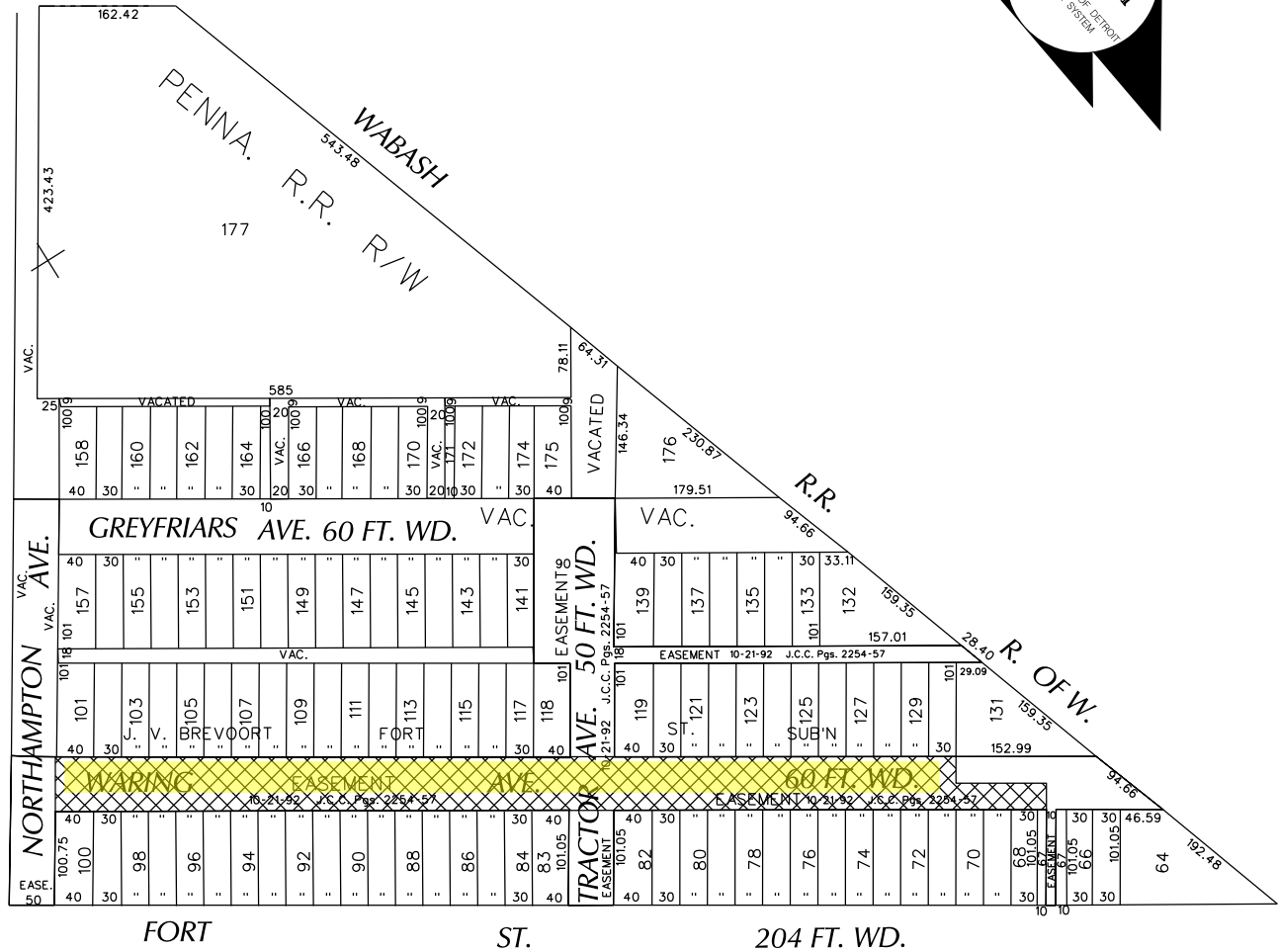


PETITION NO. 758  
 MARATHON PETROLEUM COMPANY, LP  
 C/O THE MANNIK & SMITH GROUP, INC.  
 65 CADILLAC SQUARE, SUITE 3311  
 DETROIT, MICHIGAN 48226  
 DAVID A. RYZYI  
 PHONE NO. (313) 961-9500

GLWA GPET 19-020  
 X-758



 - OUTRIGHT VACATION

(FOR OFFICE USE ONLY)

CARTO 72 B

B					
A					
DESCRIPTION		DRWN	CHKD	APPD	DATE
REVISIONS					
DRAWN BY	SA	CHECKED		KSM	
DATE	03-21-19	APPROVED			

REQUEST TO OUTRIGHT VACATE  
 THE WARING STREET, 60 FT. WD.  
 IN THE BLOCK BOUND BY  
 GREYFRIARS AVE., WABASH R.R.,  
 FORT ST. AND NORTHAMPTON AVE.

CITY OF DETROIT CITY ENGINEERING DIVISION SURVEY BUREAU	
JOB NO.	01-01
DRWG. NO.	X 758

City of Detroit  
**City Engineering Division, Department of Public Works  
Survey Bureau**

**NOTICE OF PROPOSED CHANGE IN PROPERTY**

Date: 03/21/2019

Petition: x758

- |                                                                 |                                                       |
|-----------------------------------------------------------------|-------------------------------------------------------|
| <input type="checkbox"/> AT&T Telecommunication                 | <input type="checkbox"/> Berm Use                     |
| <input type="checkbox"/> Comcast Television (CATV)              | <input type="checkbox"/> Conversion to Easement       |
| <input type="checkbox"/> Detroit Edison (DTE)                   | <input type="checkbox"/> Dedication                   |
| <input type="checkbox"/> Fire Department                        | <input type="checkbox"/> Encroachment                 |
| <input checked="" type="checkbox"/> Great Lakes Water Authority | <input checked="" type="checkbox"/> Outright Vacation |
| <input type="checkbox"/> Land Bank Authority                    | <input type="checkbox"/> Temporary Closing            |
| <input type="checkbox"/> Michcon (DTE)                          |                                                       |
| <input type="checkbox"/> Planning & Development Department      |                                                       |
| <input type="checkbox"/> Public Lighting Authority              |                                                       |
| <input type="checkbox"/> Public Lighting Department             |                                                       |
| <input type="checkbox"/> Police Department                      |                                                       |
| <input type="checkbox"/> Solid Waste Division, DPW              |                                                       |
| <input type="checkbox"/> Street Design Bureau, DPW              |                                                       |
| <input type="checkbox"/> Street Maintenance Division, DPW       |                                                       |
| <input type="checkbox"/> Traffic Engineering Division, DPW      |                                                       |
| <input type="checkbox"/> Water and Sewerage Department          |                                                       |
| <input type="checkbox"/> _____                                  |                                                       |

A petition drawing is attached. Property shown on the attached print is proposed to be changed as indicated. Kindly report (using the back of this sheet) the nature of your services, if any affected by the proposed change and the estimated costs of removing and rerouting such services (if necessary).

Please return one copy to City Engineering Division, DPW within two weeks of the submittal date. Retain one copy and print for you file.

Ron Brundidge, Director, Department of Public Works

By: Richard Doherty, CED DPW  
City Engineer

**TO: City Engineering Division, DPW  
2 Woodward Ave., Suite 642  
Detroit, Michigan 48226-3462  
Survey Bureau: 313-224-3970**

**Petition: x758**

The proposed change in property (referred to on the other side of this sheet) would affect our services as follows:

- Not Involved
  
- Involved; but asking you to hold action on this petition until further notice.
  
- Involved; but no objections to the property change.
  
- Involved; objection to the property change.
  
- Involved; but no objections to the property change...provided as easement of the full width of the public right-of-way (street, alley or other public place) is reserved.
  
- Involved; the nature of our services and the estimated costs of removing and/or rerouting such services are:

GLWA, URAP

\_\_\_\_\_  
(Utility or City Department)

ANUPAM KUMAR

By

ENGINEER

\_\_\_\_\_  
Title

MARCH 27, 2019

\_\_\_\_\_  
Date

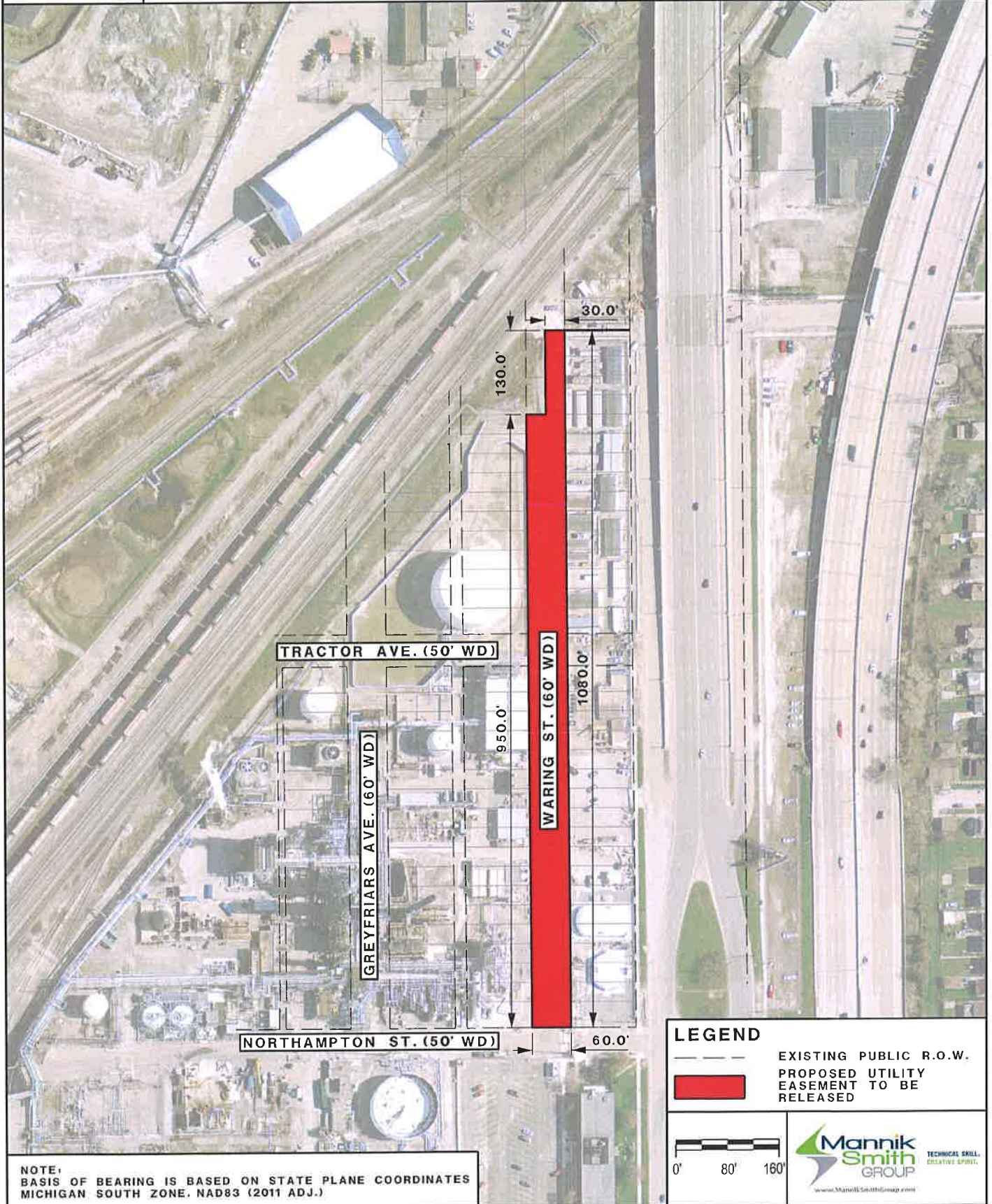
313 267 3698

\_\_\_\_\_  
Area code – Telephone number



RELEASE OF UTILITY EASEMENT FOR  
 WARING STREET BETWEEN NORTH EDGE  
 OF NORTHAMPTON AND NORTH EDGE OF  
 SOUTHERLY 10' SECTION OF LOT 67

EXHIBIT 1



LEGEND

- EXISTING PUBLIC R.O.W.
- PROPOSED UTILITY EASEMENT TO BE RELEASED



NOTE:  
 BASIS OF BEARING IS BASED ON STATE PLANE COORDINATES  
 MICHIGAN SOUTH ZONE, NAD83 (2011 ADJ.)