



City of Detroit
Inter-Departmental Communication

TO: Richard Doherty, City Engineer
City Engineering/Department of Public Works

FROM: Debra Singleton, Engineer
Detroit Water and Sewerage Department

DATE: August 1, 2019

RE: Petition #706
Request to Convert To Easement The East/West Alley In the Block Bound By
Newport, Lozier, Lakewood, And Mack

The above petition received by this office has been reviewed. With regard to DWSD's interests, our comments are as follows, our records indicate that there is a sewer in the alley. DWSD has no objections to the conversion to easement provided that the attached provisions for conversion to easement are followed.

If you have any questions, please call me at (313) 267-8309 or Mohammed Fa Siddique at (313)-964-9245.

Sincerely,

Debra Singleton
Engineer
Permits Section

DS/MS/gl
Attachments

CC: Mohamad Farhat, CSF

City of Detroit
**City Engineering Division, Department of Public Works
Survey Bureau**

NOTICE OF PROPOSED CHANGE IN PROPERTY

Date: 02/22/2019

Petition: x706

- | | |
|--|--|
| <input type="checkbox"/> AT&T Telecommunication | <input type="checkbox"/> Berm Use |
| <input type="checkbox"/> Comcast Television (CATV) | <input checked="" type="checkbox"/> Conversion to Easement |
| <input type="checkbox"/> Detroit Edison (DTE) | <input type="checkbox"/> Dedication |
| <input type="checkbox"/> Fire Department | <input type="checkbox"/> Encroachment |
| <input type="checkbox"/> Great Lakes Water Authority | <input type="checkbox"/> Outright Vacation |
| <input type="checkbox"/> Land Bank Authority | <input type="checkbox"/> Temporary Closing |
| <input type="checkbox"/> Michcon (DTE) | |
| <input type="checkbox"/> Planning & Development Department | |
| <input type="checkbox"/> Public Lighting Authority | |
| <input type="checkbox"/> Public Lighting Department | |
| <input type="checkbox"/> Police Department | |
| <input type="checkbox"/> Solid Waste Division, DPW | |
| <input type="checkbox"/> Street Design Bureau, DPW | |
| <input type="checkbox"/> Street Maintenance Division, DPW | |
| <input type="checkbox"/> Traffic Engineering Division, DPW | |
| <input type="checkbox"/> Water and Sewerage Department | |
| <input type="checkbox"/> _____ | |

A petition drawing is attached. Property shown on the attached print is proposed to be changed as indicated. Kindly report (using the back of this sheet) the nature of your services, if any affected by the proposed change and the estimated costs of removing and rerouting such services (if necessary).

Please return one copy to City Engineering Division, DPW within two weeks of the submittal date. Retain one copy and print for you file.

Ron Brundidge, Director, Department of Public Works

By: Richard Doherty, CED DPW
City Engineer

**TO: City Engineering Division, DPW
2 Woodward Ave., Suite 642
Detroit, Michigan 48226-3462
Survey Bureau: 313-224-3970**

Petition: x706

The proposed change in property (referred to on the other side of this sheet) would affect our services as follows:

- Not Involved

- Involved; but asking you to hold action on this petition until further notice.

- Involved; but no objections to the property change.

- Involved; objection to the property change.

- Involved; but no objections to the property change...provided as easement of the full width of the public right-of-way (street, alley or other public place) is reserved.

- Involved; the nature of our services and the estimated costs of removing and/or rerouting such services are:

(Utility or City Department)

By

Title

Date

Area code – Telephone number

PETITION NO. 706
 PAUL TRENDLELL
 39291 TUNSTALL DR.
 CLINTON TOWNSHIP, MICHIGAN 48038
 PHONE NO. (810)523-2782

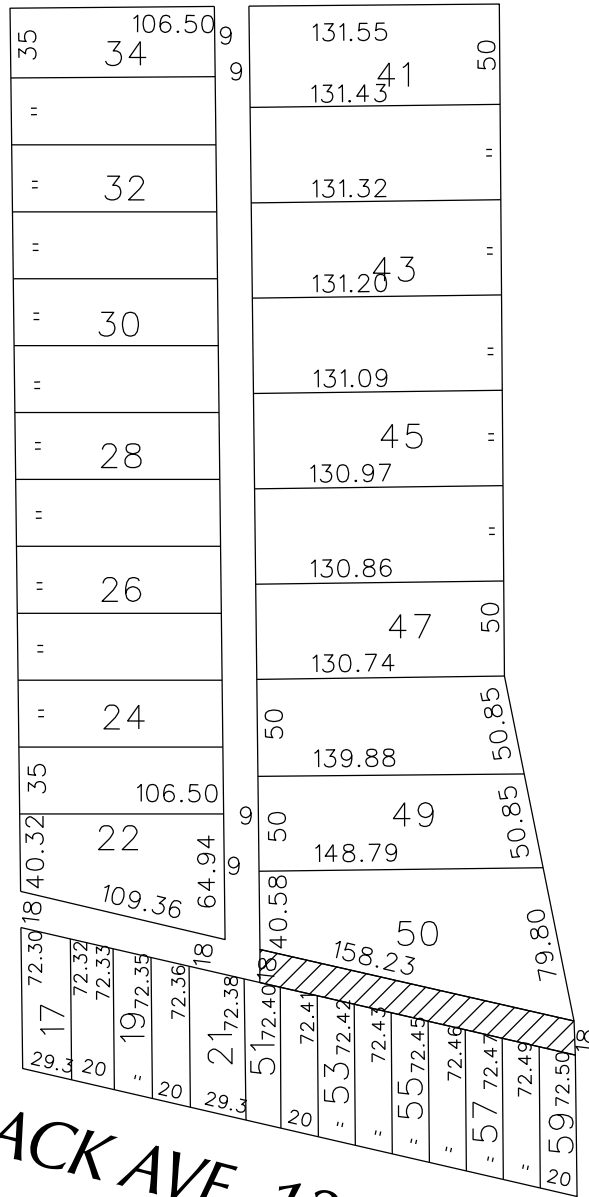


LOZIER AVE. 50 FT. WD.

NEWPORT AVE. 60 FT. WD.

LAKEWOOD AVE. 100 FT. WD.

MACK AVE. 120 FT. WD.



- CONVERSION TO EASEMENT

(FOR OFFICE USE ONLY)

CARTO 63 B

B						CONVERSION TO EASEMENT PART OF THE EAST/WEST PUBLIC ALLEY, 18 FT. WD. IN THE BLOCK BOUND BY NEWPORT AVE., LOZIER AVE., LAKEWOOD AVE. AND MACK AVE.	CITY OF DETROIT CITY ENGINEERING DIVISION	
A							SURVEY BUREAU	
DESCRIPTION		DRWN	CHKD	APPD	DATE		JOB NO.	01-01
DRAWN BY		CHECKED			KSM		DRWG. NO.	X 706
DATE		APPROVED			02-22-19			

PROVISIONS FOR CONVERSION TO EASEMENT

1. An easement, the full width of the existing right of way, is reserved for the Detroit Water and Sewerage Department for the purpose of installing, maintaining, repairing, removing, or replacing any sewers, water mains, fire hydrants and appurtenances, with the right of ingress and egress at any time to, and over said easement for the purpose above set forth.

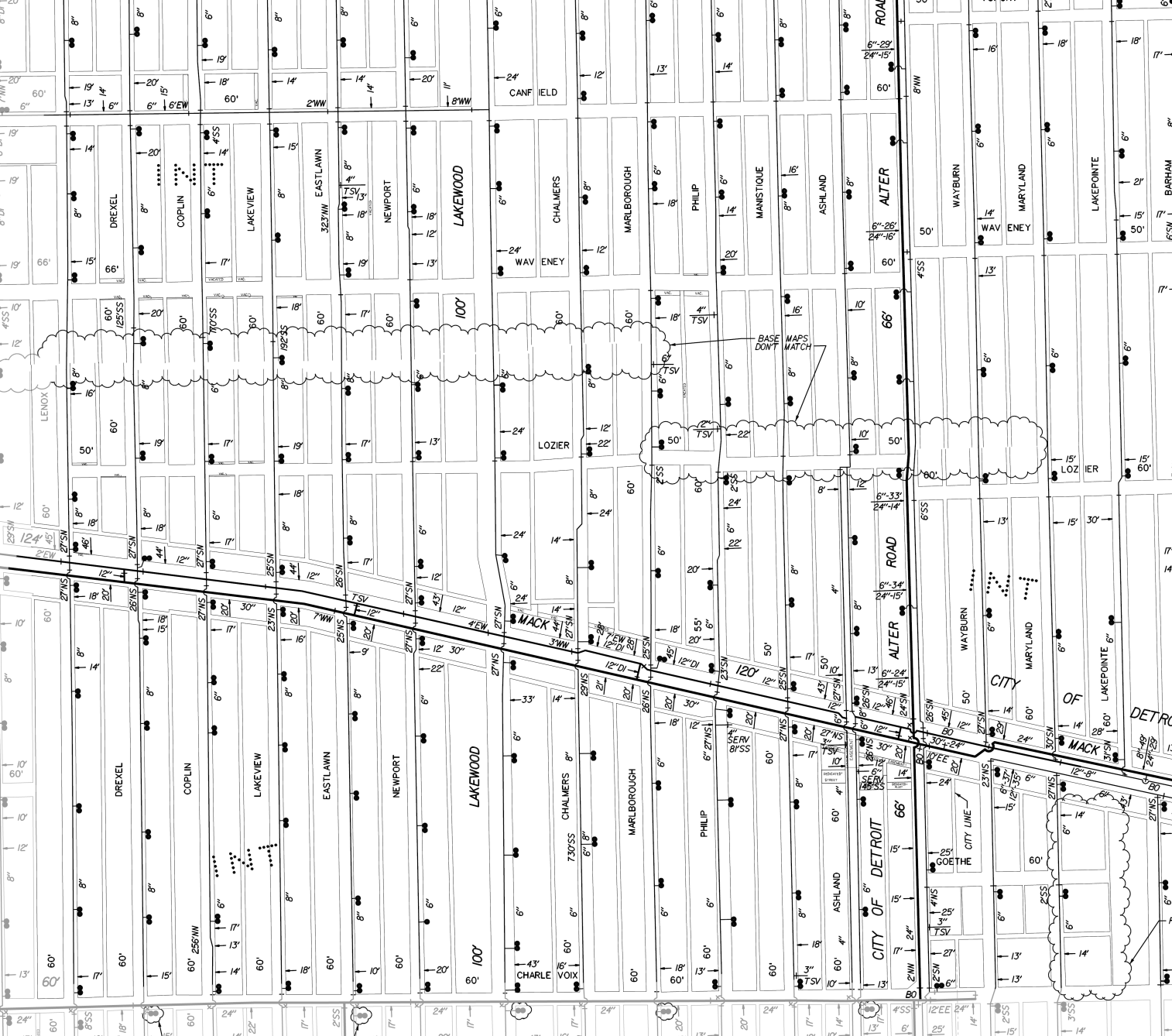
Free and easy access to the sewers, water mains, fire hydrants and manholes and structures within the easement is required for Detroit Water and Sewerage Department equipment, including the use of backhoes, bull dozers, cranes or pipe trucks, and other heavy construction equipment, as necessary for the alteration or repair of the sewer or water main facilities.

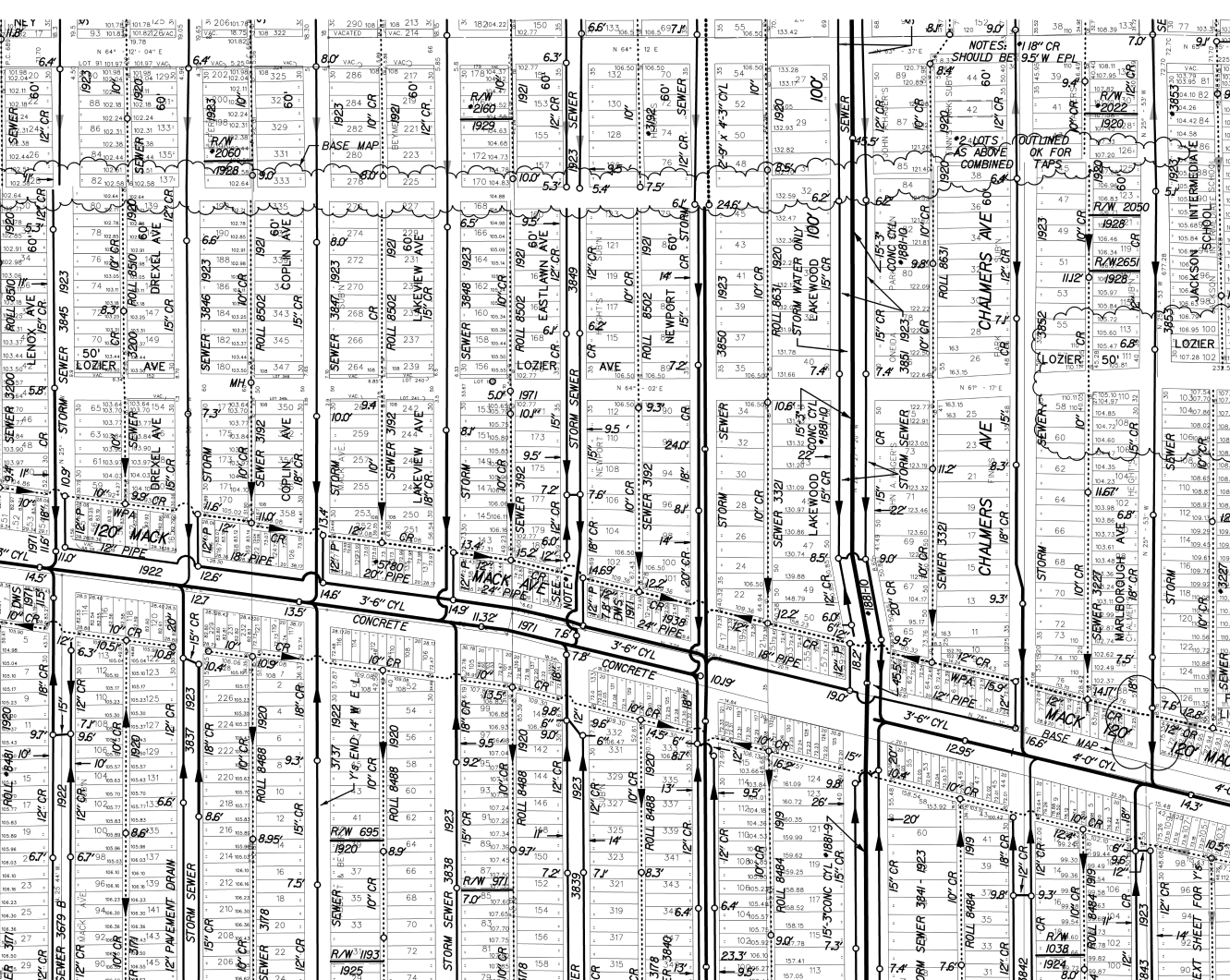
The Detroit Water and Sewerage Department retains the right to install suitable permanent main location guide posts over its water mains at reasonable intervals and at points of deflection.

2. Said owners of the adjoining property, for themselves, their heirs and assigns, agree that no building or structure of any nature whatsoever, including fences, porches, patios, balconies, etc., shall be built upon or over said easement, or that no grade changes or storage of materials shall be made within said easement without prior written approval and agreement with the Detroit Water and Sewerage Department.
3. If at any time in the future, the owners of any lots abutting on said conversion to easement shall request the removal and/or relocation of the aforementioned utilities in said easement, such owners shall pay all costs incident to such removal and/or relocation. It is further provided that if sewers, water mains, and/or appurtenances in said easement shall break or be damaged as a result of any action on the part of the owner, or assigns, then in such event, the owner or assigns shall be liable for all costs incident to the repair of such broken or damaged sewers and water mains, and shall also be liable for all claims for damages resulting from his action.

These provisions shall be made part of the City Council's Vacating Resolution.

04/08/13

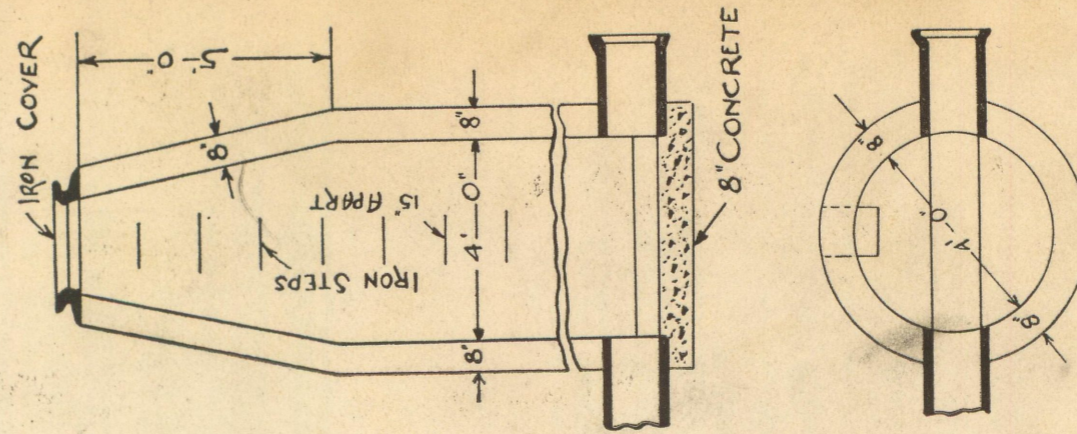




SANITARY LATERAL SEWER IN ALLEY

IN BLOCKS BOUNDED BY
NEWPORT-CHALMERS MACK & FOREST (EXTD)
DETAILS

TOTAL LENGTH OF SEWER 5522.42 FT. M. OR L.
 " " 12" CROCK - 755.45 INC. 30-6" Ys. { 1 Bend
 " " 10" " - 4766.97 " 218-6" Ys. { 1 slant.
 THIRTEEN MANHOLES INC. 92 IRON STEPS & 3-6" CON'S.

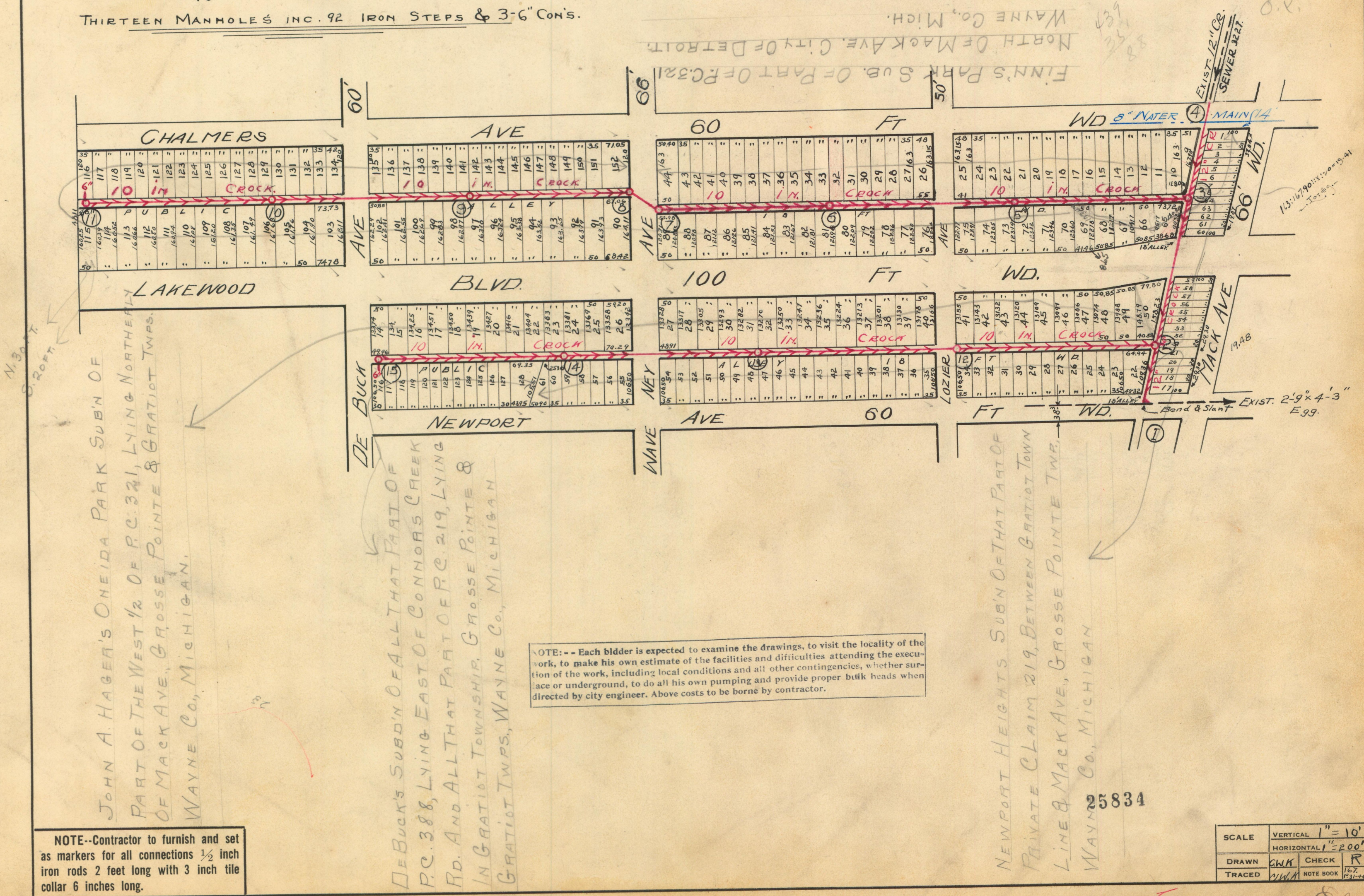


SECTS OF M.H.

SHEET 1

SEWER NO. 3321
 ROLL NO. 8631

PETITION No. 4030 -
 PETITION DATE July 6-1920
 RESOLUTION Aug. 10-1920.
 BIDS OPENED Aug. 20-1920.
 CONTRACT CONF'D Aug. 24-1920.
 COMPLETED Dec. 14-1920.
 CONT'R Liberty Constr. Co.
 #15,683.00



NOTE--Contractor to furnish and set as markers for all connections 1/2 inch iron rods 2 feet long with 3 inch tile collar 6 inches long.

SCALE	VERTICAL 1" = 10'	HORIZONTAL 1" = 200'
DRAWN	CWK	CHECK R3
TRACED	CWK	NOTE BOOK 167, 151-16-47

25834

Kolp 11/5/20

SANITARY LATERAL SEWER IN ALLEY

IN BLOCKS BOUNDED BY
NEWPORT-CHALMERS-MACK & FOREST (EXTD)

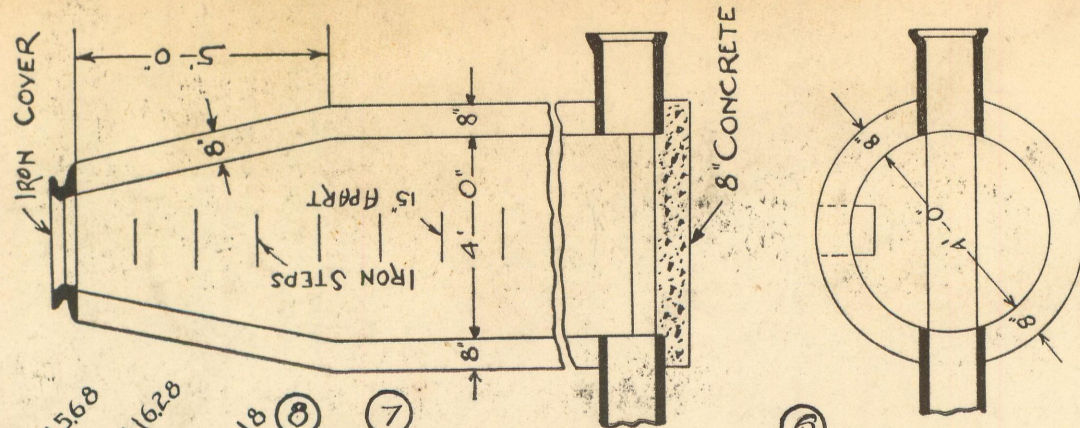
DETAILS

TOTAL LENGTH OF SEWER SEE SHEET 1- FT. M. OR L.

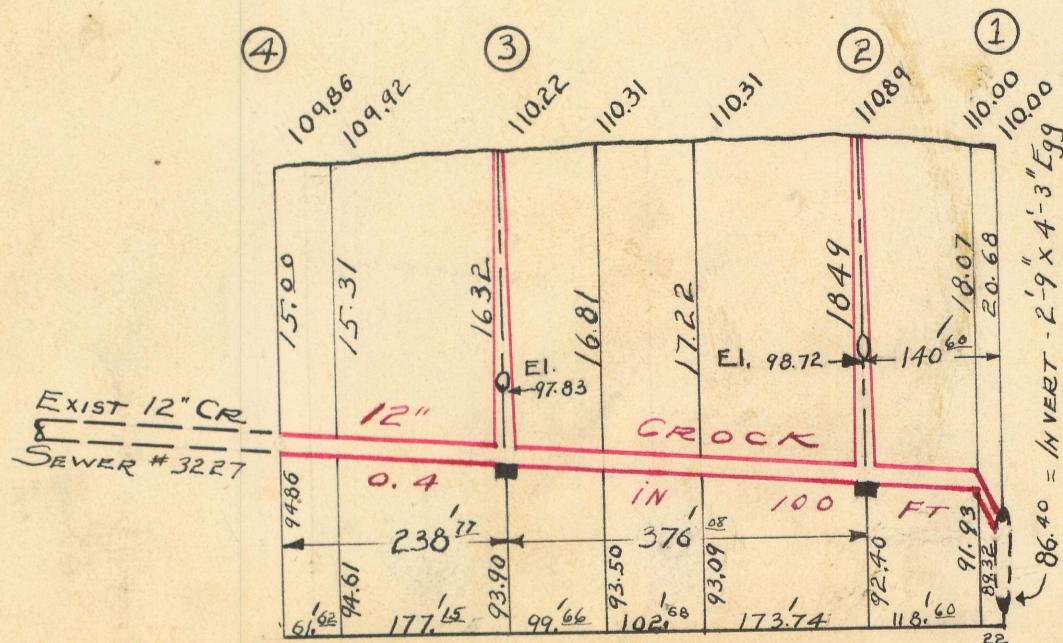
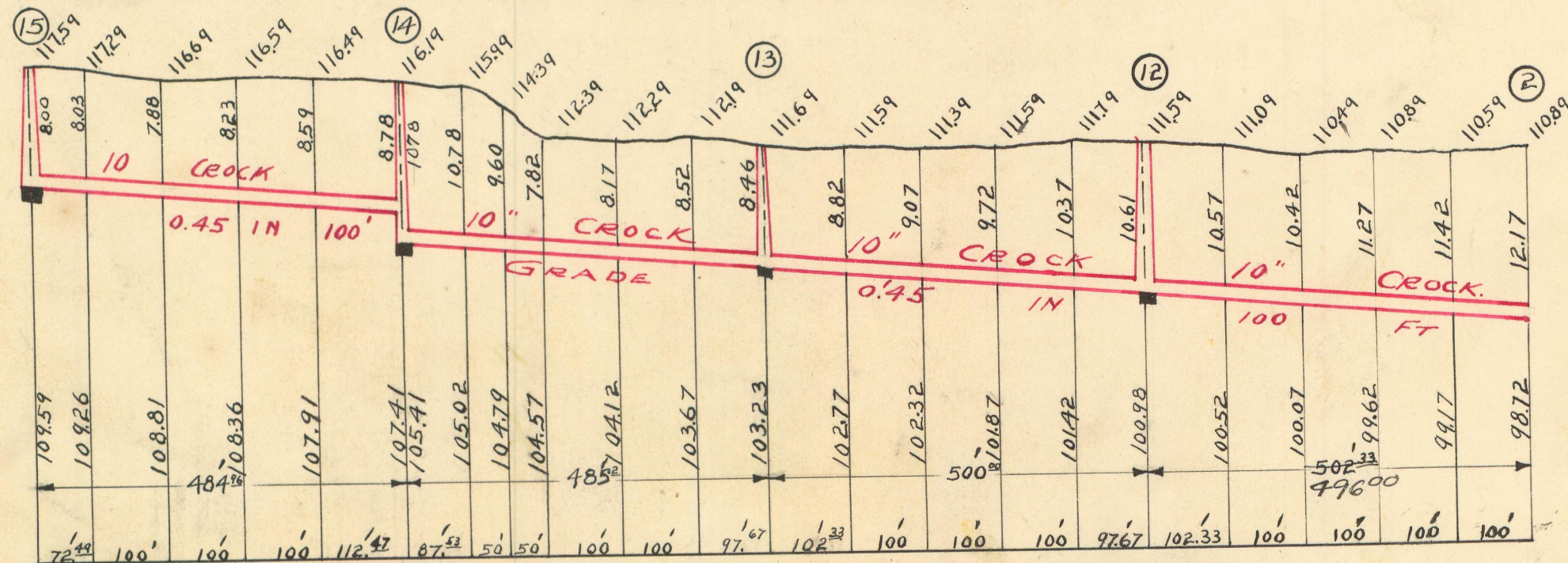
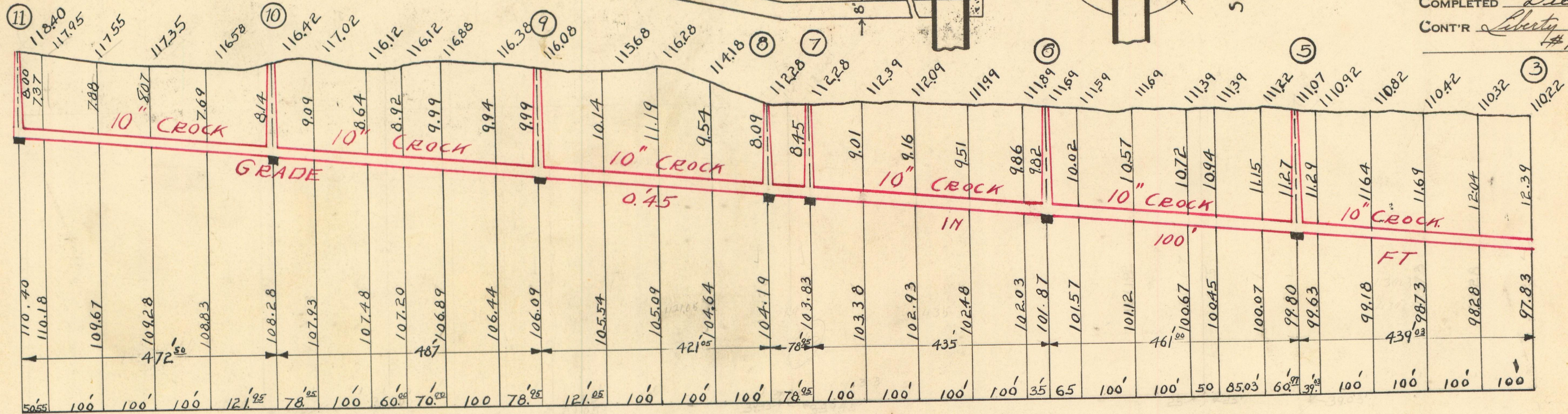
SHEET 2

SEWER NO. 3321
ROLL NO. 8631

PETITION No. 4030
PETITION DATE July 6-1920.
RESOLUTION Aug. 10-1920.
BIDS OPENED Aug. 20-1920.
CONTRACT CONF'D Aug. 24-1920
COMPLETED Dec. 14-1920.
CONTR Liberty Constr. Co.
#15,683.00



SECTS OF M.H.



25835

NOTE--Contractor to furnish and set as markers for all connections 1/2 inch iron rods 2 feet long with 3 inch tile collar 6 inches long.

SCALE	VERTICAL 1"=10'
	HORIZONTAL 1"=200'
DRAWN	C.W.K. CHECK R ³
TRACED	C.W.K. NOTE BOOK 107 121-16-47