

TO: City Engineering Division, DPW
2 Woodward Ave., Suite 642
Detroit, MI 48226-3462
Survey Bureau: 313-224-3970

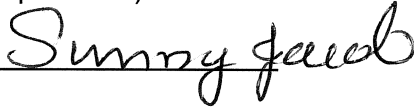
Petition No.1073

The proposed change in property (referred to above) would affect our services as follows:

- () Not Involved.
- () Involved; but asking you to hold action on this petition until further notice.
- () Involved; the nature of our services, and the estimated costs of removing and/or rerouting such services are:
- (X) Involved; have no objection to request for the conversion to easement the south/north public alley, 18 feet wide and east/west public alley, 20 feet wide in the blocks bound by Hendricks Ave., Dubois St., Hunt St., and Chene St. as shown on drawing no. X1073 dated 09/24/19 provided that 100% signatures of abutting property owners are secured.

Traffic Engineering Division - DPW
(Utility or City Department)

Ashok Patel
By



City Traffic Engineer
Title

October 22, 2019
Date

313 224-1610
Area code-Telephone number

Aa/aa

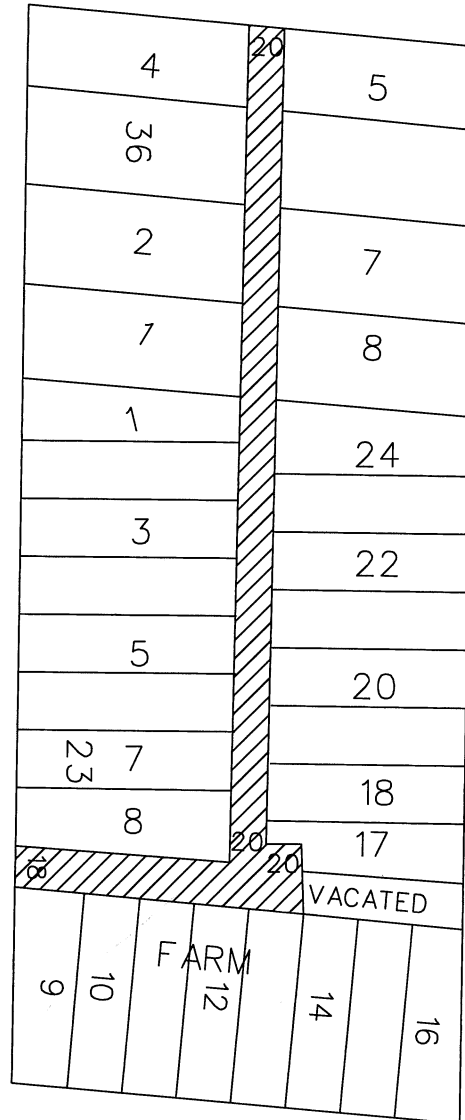
PETITION NO. 1073
 MATTHEW MORIN
 2200 HUNT ST.
 DETROIT, MICHIGAN 48207
 PHONE NO. (313) 595-5997



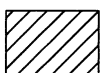
DUBOIS ST. 50 FT. WD.

HENDRICKS AVE. 50 FT. WD.

HUNT ST. 50 FT. WD.



CHENE ST. 60 FT. WD.



- CONVERSION TO EASEMENT

(FOR OFFICE USE ONLY)

CARTO 39 E

B					
A					
DESCRIPTION	DRWN	CHKD	APPD	DATE	
REVISIONS					
DRAWN BY	SA	CHECKED	KSM		
DATE	09-24-19	APPROVED			

CONVERSION TO EASEMENT
 THE SOUTH/NORTH PUBLIC ALLEY, 18 FT. WD.
 AND EAST/WEST PUBLIC ALLEY, 20 FT. WD.
 IN THE BLOCK BOUND BY
 HENDRICKS AVE., DUBOIS ST.,
 HUNT ST. AND CHENE ST.

CITY OF DETROIT
 CITY ENGINEERING DIVISION
 SURVEY BUREAU

JOB NO. 01-01

DRWG. NO. X 1073