




PRINT NAME / ADDRESS / DATE SIGNED

DIANE WELLS, 1 1819 MELDRUM 11-11-2020
MANAGER SOLANUS CASEY CTR. BENEFACTOR LLC
SIGNATURE 


PRINT NAME / ADDRESS / DATE SIGNED

Diane Simpkins 1785 MELDRUM 11/10/20
Secretary/Treasurer PROVINCE OF ST JOSEPH
SIGNATURE 


PRINT NAME / ADDRESS / DATE SIGNED

Diane Simpkins 1779 MELDRUM 11/10/20
Secretary/Treasurer PROVINCE OF ST JOSEPH
SIGNATURE 


PRINT NAME / ADDRESS / DATE SIGNED

Diane Simpkins 1773 MELDRUM 11/10/20
Secretary/Treasurer PROVINCE OF ST JOSEPH
SIGNATURE 


PRINT NAME / ADDRESS / DATE SIGNED

DIANE WELLS 1824 MELDRUM 11-11-2020
MANAGER SOLANUS CASEY CTR. BENEFACTOR LLC
SIGNATURE 


PRINT NAME / ADDRESS / DATE SIGNED

Diane Simpkins 1836 MELDRUM 11/10/20
Secretary/Treasurer PROVINCE OF ST JOSEPH CAPPUCHIN ORD
SIGNATURE 

PRINT NAME / ADDRESS / DATE SIGNED

Diane Simpkins 6422 KERCHEVAL 11/10/20
Secretary/Treasurer PROVINCE OF ST JOSEPH CAPPUCHIN ORD
SIGNATURE 

PRINT NAME / ADDRESS / DATE SIGNED

Diane Simpkins 6432 KERCHEVAL 11/10/20
Secretary/Treasurer PROVINCE OF ST JOSEPH CAPPUCHIN ORD
SIGNATURE 



FULL VACATION

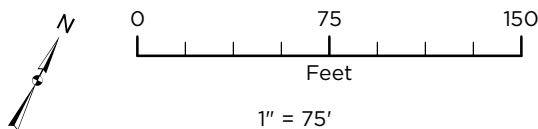
ALLEY CONVERTED TO EASEMENT

Parcels

Wayne County Road

City of Detroit Parcel

Solanus Casey Center Parcel Ownership Diagram



Source: Data provided by /INSERT DATA SOURCE/. OHM Advisors does not warrant the accuracy of the data and/or the map. This document is intended to depict the approximate spatial location of the mapped features within the Community and all use is strictly at the user's own risk.

Coordinate System: NAD 1983 StatePlane Michigan South FIPS 2113 Feet Intl

Map Published: November 11, 2020

