

City of Detroit  
**City Engineering Division, Department of Public Works  
Survey Bureau**

**NOTICE OF PROPOSED CHANGE IN PROPERTY**

Date: 05/15/2019

Petition: x595 R. B

- |   |   |
|---|---|
| <input type="checkbox"/> AT&T Telecommunication                       | <input type="checkbox"/> Berm Use                     |
| <input type="checkbox"/> Comcast Television (CATV)                    | <input type="checkbox"/> Conversion to Easement       |
| <input type="checkbox"/> Detroit Edison (DTE)                         | <input type="checkbox"/> Dedication                   |
| <input type="checkbox"/> Fire Department                              | <input checked="" type="checkbox"/> Encroachment      |
| <input type="checkbox"/> Great Lakes Water Authority                  | <input checked="" type="checkbox"/> Outright Vacation |
| <input type="checkbox"/> Land Bank Authority                          | <input type="checkbox"/> Temporary Closing            |
| <input type="checkbox"/> Michcon (DTE)                                |   |
| <input checked="" type="checkbox"/> Planning & Development Department |   |
| <input type="checkbox"/> Public Lighting Authority                    |   |
| <input type="checkbox"/> Public Lighting Department                   |   |
| <input type="checkbox"/> Police Department                            |   |
| <input type="checkbox"/> Solid Waste Division, DPW                    |   |
| <input type="checkbox"/> Street Design Bureau, DPW                    |   |
| <input type="checkbox"/> Street Maintenance Division, DPW             |   |
| <input type="checkbox"/> Traffic Engineering Division, DPW            |   |
| <input type="checkbox"/> Water and Sewerage Department                |   |
| <input type="checkbox"/> _____  |   |

A petition drawing is attached. Property shown on the attached print is proposed to be changed as indicated. Kindly report (using the back of this sheet) the nature of your services, if any affected by the proposed change and the estimated costs of removing and rerouting such services (if necessary).

Please return one copy to City Engineering Division, DPW within two weeks of the submittal date. Retain one copy and print for you file.

Ron Brundidge, Director, Department of Public Works

By: Richard Doherty, CED DPW  
City Engineer


**TO: City Engineering Division, DPW  
2 Woodward Ave., Suite 642  
Detroit, Michigan 48226-3462  
Survey Bureau: 313-224-3970**

**Petition: x595 R. B**

The proposed change in property (referred to on the other side of this sheet) would affect our services as follows:

- Not Involved
- Involved; but asking you to hold action on this petition until further notice.
- Involved; but no objections to the property change.  
Planning & Development has participated in the design and planning processes and is aware of the project.
- Involved; objection to the property change.
- Involved; but no objections to the property change...provided as easement of the full width of the public right-of-way (street, alley or other public place) is reserved.
- Involved; the nature of our services and the estimated costs of removing and/or rerouting such services are:

City of Detroit-Planning & Development Department  
(Utility or City Department)

  
By

Greg Moots-Lead Planner-Office of Zoning Innovation  
Title

June 17, 19  
Date

313-224-1358  
Area code – Telephone number

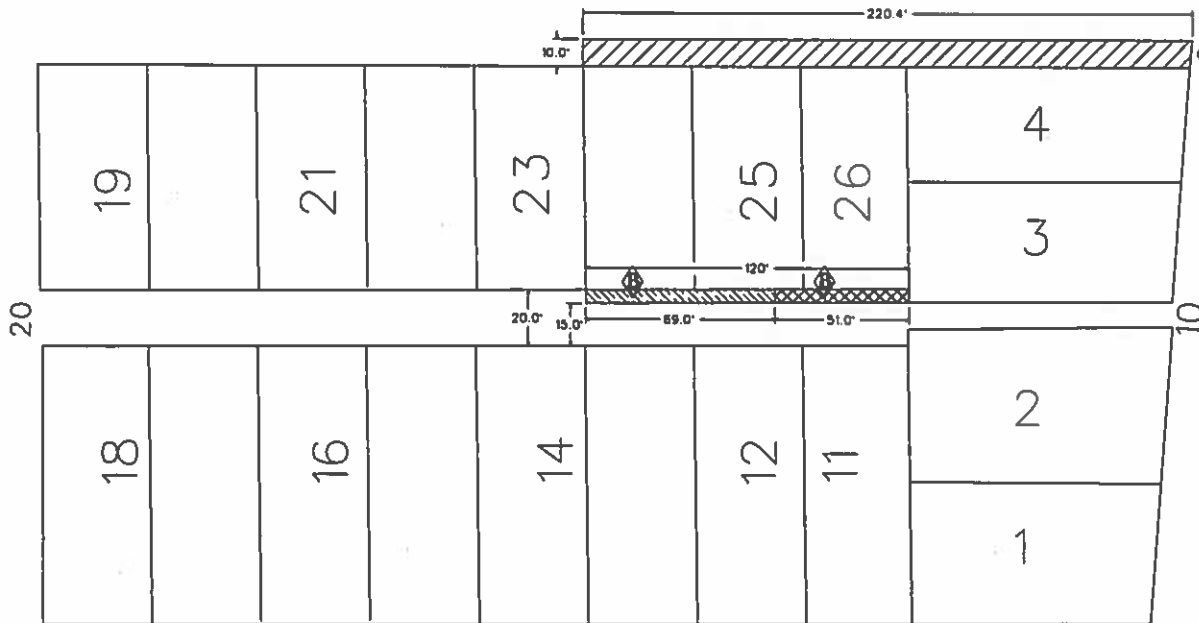
PETITION NO. 595  
 CHEMICAL BANK  
 2130 W. BIG BEAVER RD., TROY, MI 48084  
 C/O GIFFELS WEBSTER  
 28 W. ADAMS, SUITE 1200  
 DETROIT, MICHIGAN 48226  
 MICHAEL MARKS  
 PHONE NO. (313) 962-4442

REVISION - B -






ELIZABETH ST. 60 FT. WD.

PARK AVE. 60 FT.



WOODWARD AVE. 120 FT. WD.

ADAMS AVE. 60 FT. WD.

-  - OUTRIGHT VACATION  
(MAINTAIN PUBLIC PEDESTRIAN EASEMENT FROM GRADE TO 10 FEET ABOVE GRADE WITH SUPPORT COLUMNS.)
-  - ABOVE GRADE ENCROACHMENT  
(STARTING 15 FEET ABOVE GRADE AND EXTENDING TO 300 FEET ABOVE GRADE)
-  - ABOVE GRADE ENCROACHMENT  
(STARTING 40 FEET ABOVE GRADE AND EXTENDING TO 300 FEET ABOVE GRADE)

(FOR OFFICE USE ONLY)

CARTO 28 B

<b>B</b>	Changing The Description	SA	KSM		05/15/19
<b>A</b>	Changing The Description	SA	KSM		12/18/18
DESCRIPTION		DRWN	CHKD	APPD	DATE
REVISIONS					
DRAWN BY	SA	CHECKED	KSM		
DATE	12-12-18	APPROVED			

- REQUEST FOR A SERIES OF VACATIONS AND ENCROACHMENTS INTO OF THE RIGHTS-OF-WAY WITHIN THE BLOCK BOUNDED BY ELIZABETH ST., WOODWARD AVE., ADAMS AVE. AND PARK AVE.

<b>CITY OF DETROIT</b>	
CITY ENGINEERING DIVISION	
SURVEY BUREAU	
JOB NO.	01-01
DRWG. NO.	X 595