



City of Detroit  
Inter-Departmental Communication

---

**TO:** Richard Doherty, City Engineer  
City Engineering/Department of Public Works

**FROM:** Debra Singleton, Engineer  
Detroit Water and Sewerage Department

**DATE:** June 20, 2019

**RE:** Petition No. 497  
Request to Outright Vacate Thee South Portion Of the Eastern North/South Alley, Dedicate of part of Lot (5 and 6) For A Turnaround, And Conversion To Easement Of The North Portion Of The Eastern North/South Alley In The Block Bound By Hancock, Cass, Forest, And Second Blvd.

---

The Detroit Water and Sewerage Department (DWSD) is in receipt of the subject petition and our comments are as follows DWSD has no objections to the dedication. DWSD has sewers located within the area requested for conversion to easement and outright vacation. DWSD has no objections to the requested conversion to easement and outright vacation provided the attached provisions for conversion to easement are followed.

The entire work is to be performed in accordance with DWSD specifications and standards, all of the fees are to be deposited with DWSD in advance, to cover the necessary costs of permits and inspection.

It is imperative for the Petitioner to contact the DWSD Permits Section directly to discuss this petition. If you have any questions, please feel free to call me at (313) 267-8309 or Mohammed Fa Siddique at (313) 964-9245.

Sincerely,

Debra Singleton  
Engineer Permits Section

DS/MS/gl  
Attachments  
CC::Mohamad Farhart, CSF

City of Detroit  
**City Engineering Division, Department of Public Works**  
**Survey Bureau**

**NOTICE OF PROPOSED CHANGE IN PROPERTY**

Date: 11/05/2018

Petition: x497

- |  |  |
|--|--|
| <input type="checkbox"/> AT&T Telecommunication            | <input type="checkbox"/> Berm Use                          |
| <input type="checkbox"/> Comcast Television (CATV)         | <input checked="" type="checkbox"/> Conversion to Easement |
| <input type="checkbox"/> Detroit Edison (DTE)              | <input type="checkbox"/> Dedication                        |
| <input type="checkbox"/> Fire Department                   | <input type="checkbox"/> Encroachment                      |
| <input type="checkbox"/> Great Lakes Water Authority       | <input checked="" type="checkbox"/> Outright Vacation      |
| <input type="checkbox"/> Land Bank Authority               | <input type="checkbox"/> Temporary Closing                 |
| <input type="checkbox"/> Michcon (DTE)                     |  |
| <input type="checkbox"/> Planning & Development Department |  |
| <input type="checkbox"/> Public Lighting Authority         |  |
| <input type="checkbox"/> Public Lighting Department        |  |
| <input type="checkbox"/> Police Department                 |  |
| <input type="checkbox"/> Solid Waste Division, DPW         |  |
| <input type="checkbox"/> Street Design Bureau, DPW         |  |
| <input type="checkbox"/> Street Maintenance Division, DPW  |  |
| <input type="checkbox"/> Traffic Engineering Division, DPW |  |
| <input type="checkbox"/> Water and Sewerage Department     |  |
| <input type="checkbox"/> _____                             |  |

A petition drawing is attached. Property shown on the attached print is proposed to be changed as indicated. Kindly report (using the back of this sheet) the nature of your services, if any affected by the proposed change and the estimated costs of removing and rerouting such services (if necessary).

Please return one copy to City Engineering Division, DPW within two weeks of the submittal date. Retain one copy and print for you file.

Ron Brundidge, Director, Department of Public Works

By: Richard Doherty, CED DPW  
City Engineer

**TO: City Engineering Division, DPW  
2 Woodward Ave., Suite 642  
Detroit, Michigan 48226-3462  
Survey Bureau: 313-224-3970**

**Petition: x497**

The proposed change in property (referred to on the other side of this sheet) would affect our services as follows:

- Not Involved
  
- Involved; but asking you to hold action on this petition until further notice.
  
- Involved; but no objections to the property change.
  
- Involved; objection to the property change.
  
- Involved; but no objections to the property change...provided as easement of the full width of the public right-of-way (street, alley or other public place) is reserved.
  
- Involved; the nature of our services and the estimated costs of removing and/or rerouting such services are:

\_\_\_\_\_  
(Utility or City Department)

\_\_\_\_\_  
By

\_\_\_\_\_  
Title

\_\_\_\_\_  
Date

\_\_\_\_\_  
Area code – Telephone number



## PROVISIONS FOR CONVERSION TO EASEMENT

1. An easement, the full width of the existing right of way, is reserved for the Detroit Water and Sewerage Department for the purpose of installing, maintaining, repairing, removing, or replacing any sewers, water mains, fire hydrants and appurtenances, with the right of ingress and egress at any time to, and over said easement for the purpose above set forth.

Free and easy access to the sewers, water mains, fire hydrants and appurtenances within the easement is required for Detroit Water and Sewerage Department equipment, including the use of backhoes, bull dozers, cranes or pipe trucks, and other heavy construction equipment, as necessary for the alteration or repair of the sewer or water main facilities.

The Detroit Water and Sewerage Department retains the right to install suitable permanent main location guide posts over its water mains at reasonable intervals and at points of deflection.

2. Said owners of the adjoining property, for themselves, their heirs and assigns, agree that no building or structure of any nature whatsoever, including fences, porches, patios, balconies, etc., shall be built upon or over said easement, or that no grade changes or storage of materials shall be made within said easement without prior written approval and agreement with the Detroit Water and Sewerage Department.
3. If at any time in the future, the owners of any lots abutting on said vacated right of way shall request the removal and/or relocation of the aforementioned utilities in said easement, such owners shall pay all costs incident to such removal and/or relocation. It is further provided that if sewers, water mains, and/or appurtenances in said easement shall break or be damaged as a result of any action on the part of the owner, or assigns, then in such event, the owner or assigns shall be liable for all costs incident to the repair of such broken or damaged sewers and water mains, and shall also be liable for all claims for damages resulting from his action.

These provisions shall be made part of the City Council's Vacating Resolution.

04/08/13

**Detroit Water & Sewerage Department**  
**Provisions for Relocation Due to Vacation for Petition No 497**

---

Provided that the petitioner shall design and construct proposed sewers and to make the connections to the existing public sewers as required by the Detroit Water and Sewerage Department (DWSD) prior to construction of the proposed sewers,

Provided that the plans for the sewers shall be prepared by a registered engineer; and further

Provided that DWSD be and is hereby authorized to review the drawings for the proposed sewers and to issue permits for the construction of the sewers, and further

Provided that the entire work is to be performed in accordance with plans and specifications approved by DWSD and constructed under the inspection and approval of DWSD; and further

Provided that the entire cost of the proposed sewers construction, including inspection, survey and engineering shall be borne by the petitioner; and further

Provided that the petitioner shall deposit with DWSD, in advance of engineering, inspection and survey, such amounts as the department deems necessary to cover the costs of these services; and further

Provided that the petitioner shall grant to the City a satisfactory easement for the sewers; and further

Provided that the Board of Water Commissioners shall accept and execute the easement grant on behalf of the City; and further

Provided, that the petitioner shall provide DWSD with as -built drawings on the proposed sewers; and further

Provided that the petitioner shall provide a one (1) year warranty for the proposed sewers; and further

Provided that upon satisfactory completion, the sewers shall become City property and become part of the City system. And any existing sewers that were abandoned shall belong to the petitioner and will no longer be the responsibility of the City.

06/30/14



**WAYNE STATE  
UNIVERSITY**

Finance and Business Operations  
5700 Cass Avenue, Suite 4900  
Detroit, Michigan 48202  
Tel (313) 577-5580, Fax (313) 577-2338

August 10, 2018

Honorable City Council of the City of Detroit  
% Office of the City Clerk  
Room 200  
Coleman A. Young Municipal Center  
2 Woodward Avenue  
Detroit, Michigan 48226

**Subject: Vacation of Public Alley and Easement Rights-of-Way in Cass Avenue, West Forest Avenue, Second Boulevard and West Hancock Avenue Block**

Honorable City Council:

Wayne State University proposes to begin development of the new "Hilberry Gateway Performance Complex" involving building renovation, construction and relocation. This project proposes to fully renovate approximately 23,000 square feet of existing Hilberry Theatre and construct a 71,300 square foot addition. The new complex includes a 400 seat theatre, a 150 seat performance laboratory, new back of house production facilities, combined lobby and box office, as well as the 380 seat Gretchen Valade Jazz Center. Construction of this project will require the relocation of the historic Mackenzie House, currently adjacent to the Hilberry Theatre.

In order to accomplish these objectives, the University hereby formally petitions your Honorable Body to vacate certain public alley and easement rights-of-way in the easterly portion of the block bounded by Cass Avenue, West Forest Avenue, Second Boulevard and West Hancock Avenue, City of Detroit, Wayne County, Michigan. These public alley and easement rights-of-way to be vacated are more particularly described as follows (Please reference attached plat map drawing):

Outright vacation of that part of the north-south 18 foot public dedicated alley right-of-way first west of Cass Avenue (80 feet wide), between the northerly line of West Forest Avenue (70 feet wide) and the extended northerly line of Lot 27, "Canfield's Subdivision of Outlot 191 of the Subdivision of the Cass Farm", City of Detroit, Wayne County, Michigan, as recorded in Liber 13, Page 27 of Plats, Wayne County Records; lying east of and adjoining the easterly line of Lot 26; lying east of and adjoining the easterly line of the east-west 18 foot public dedicated alley; lying west of and adjoining the westerly line of Lots 27 through 31, inclusive; all of the above mentioned subdivision.

Vacation and conversion to public easement of that part of the north-south 18 foot public dedicated alley right-of-way first west of Cass Avenue (80 feet wide), between the southerly line of West Hancock Avenue (70 feet wide) and the extended southerly line of Lot 1, "Cass Farm Company Limited Subdivision of Blocks 103, 105, 107 and 109 of the Cass Farm", City of Detroit, Wayne County, Michigan, as recorded in Liber 18, Page 81 of Plats, Wayne County Records; lying west of and adjoining the westerly line of Lots 1 through 4, inclusive; lying east of and adjoining the easterly line of Lot 5; all of the above mentioned subdivision.

CITY CLERK 13 AUG 2018 AM 10:00

August 10, 2018

Honorable City Council of the City of Detroit

% Office of the City Clerk

Subject: Vacation of Public Alley and Easement Rights-of-Way in Cass Avenue, West Forest Avenue,  
Second Boulevard and West Hancock Avenue Block

Page 2

Outright vacation of the 20 foot public easement running along the north line of Lot 28, "Canfield's Subdivision of Outlot 191 of the Subdivision of the Cass Farm", City of Detroit, Wayne County, Michigan, as recorded in Liber 13, Page 27 of Plats, Wayne County Records; lying west of and adjoining the westerly line of Cass Avenue (80 feet wide); lying east of and adjoining the easterly line of the north-south 18 foot public dedicated alley first west of Cass Avenue (80 feet wide); all of the above mentioned subdivision.

Wayne State University is prepared to work with the City and utility agencies on all infrastructure disposition matters and is hopeful that your Honorable Body will give favorable consideration to our request, so that this most important performing arts theatre renovation, construction and relocation project can both improve the University Campus, as well as, further the revitalization efforts within the City of Detroit.

Respectfully submitted,



William R. Decatur  
Vice President for Finance and Business Operations,  
Treasurer and Chief Financial Officer

Attachment

Cc: Richard Doherty, City Engineer, City Engineering Division, Department of Public Works, City of Detroit.

Patrick O. Lindsey, Vice President, Government and Community Affairs, Wayne State University.

Pamela R. Galloway, Assistant General Counsel, Office of the General Counsel, Wayne State University.

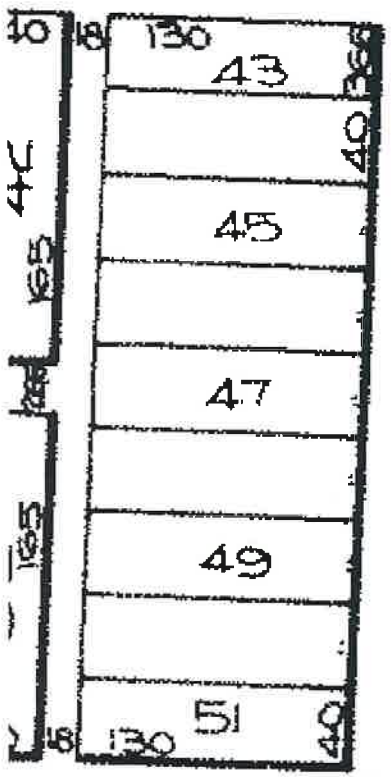
Harry E. Wyatt, Jr., Associate Vice President, Facilities Planning and Management, Wayne State University.

Frances C. Ahern, Senior Director, Design and Construction Services, Facilities Planning and Management, Wayne State University.

Ashley S. Flintoff, Director, Planning and Space Management, Facilities Planning and Management, Wayne State University.



40 18 130 40



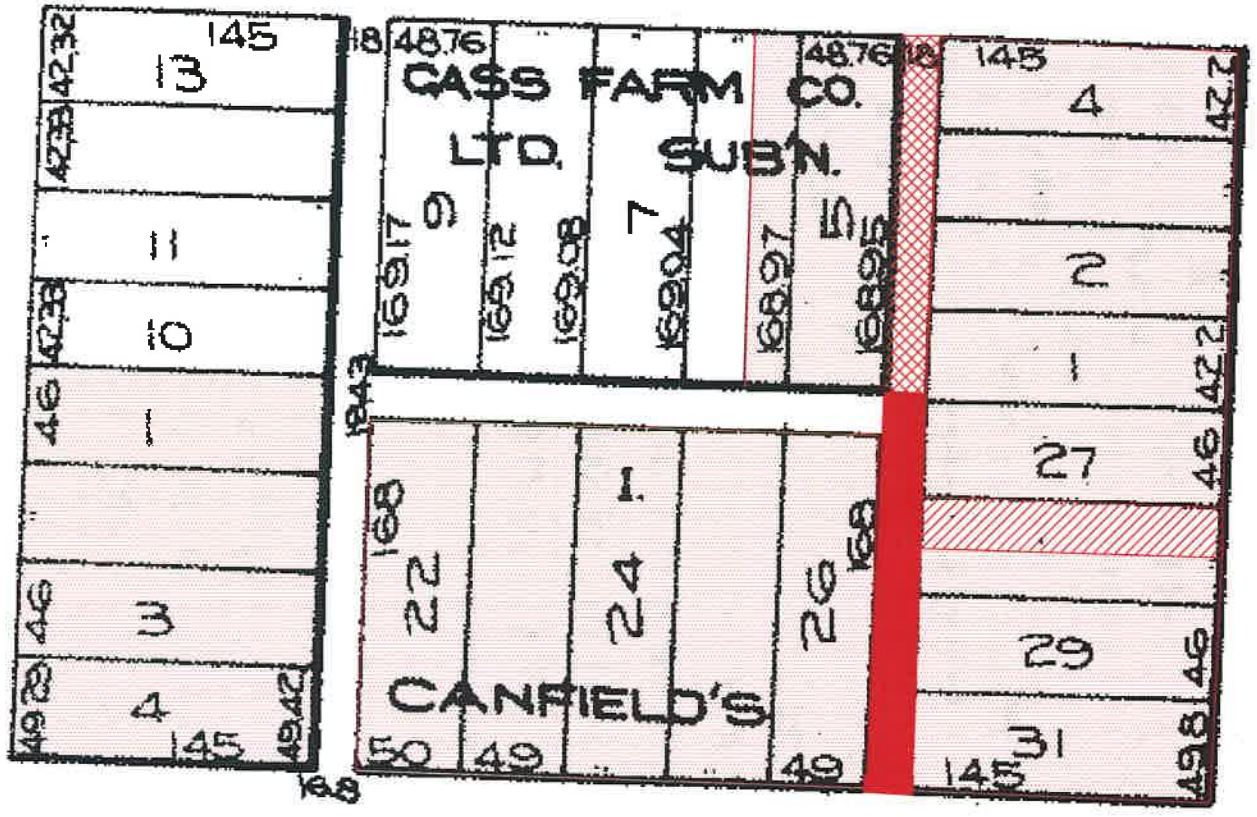
SECOND



HANCOCK





NORTH



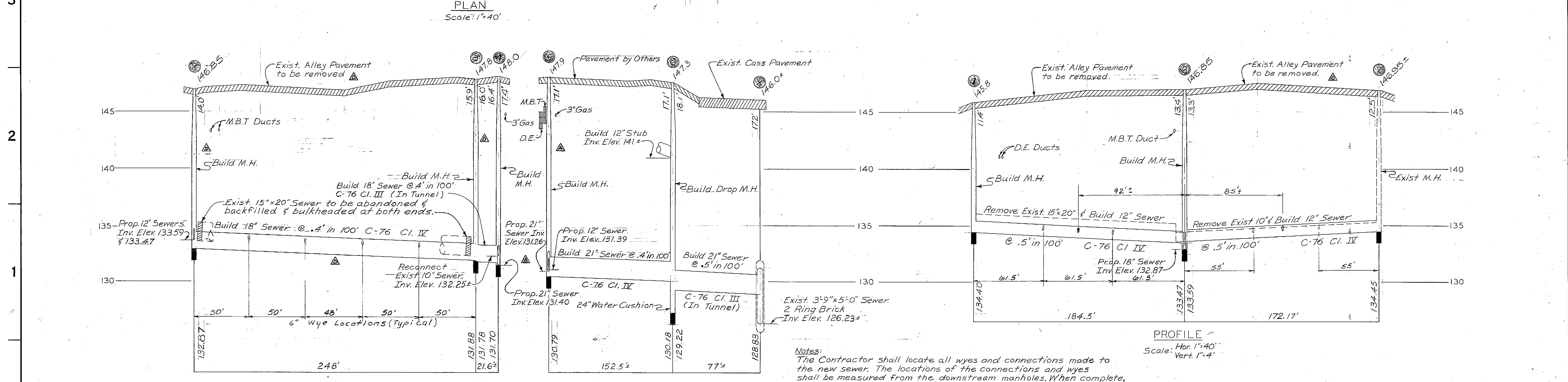
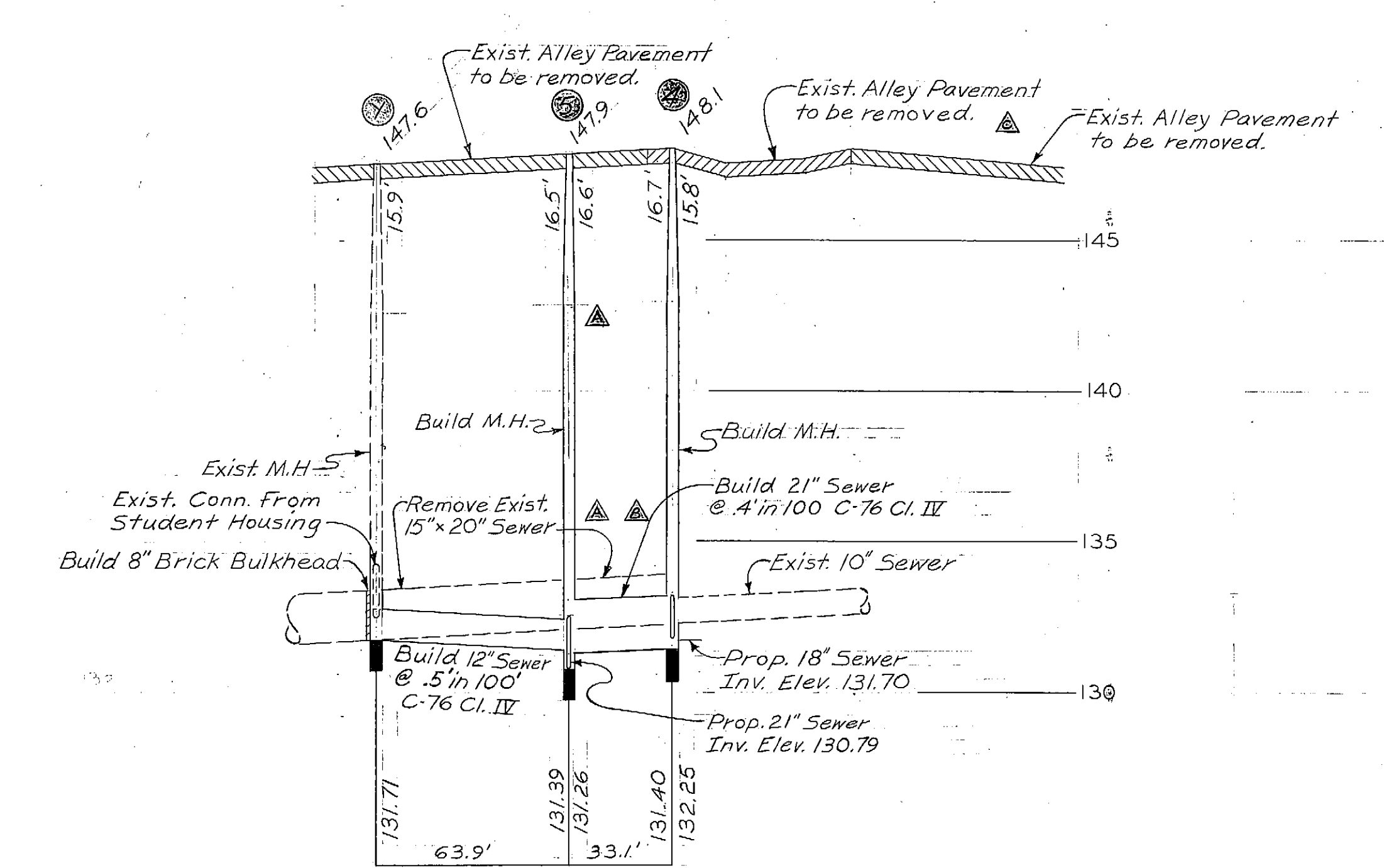
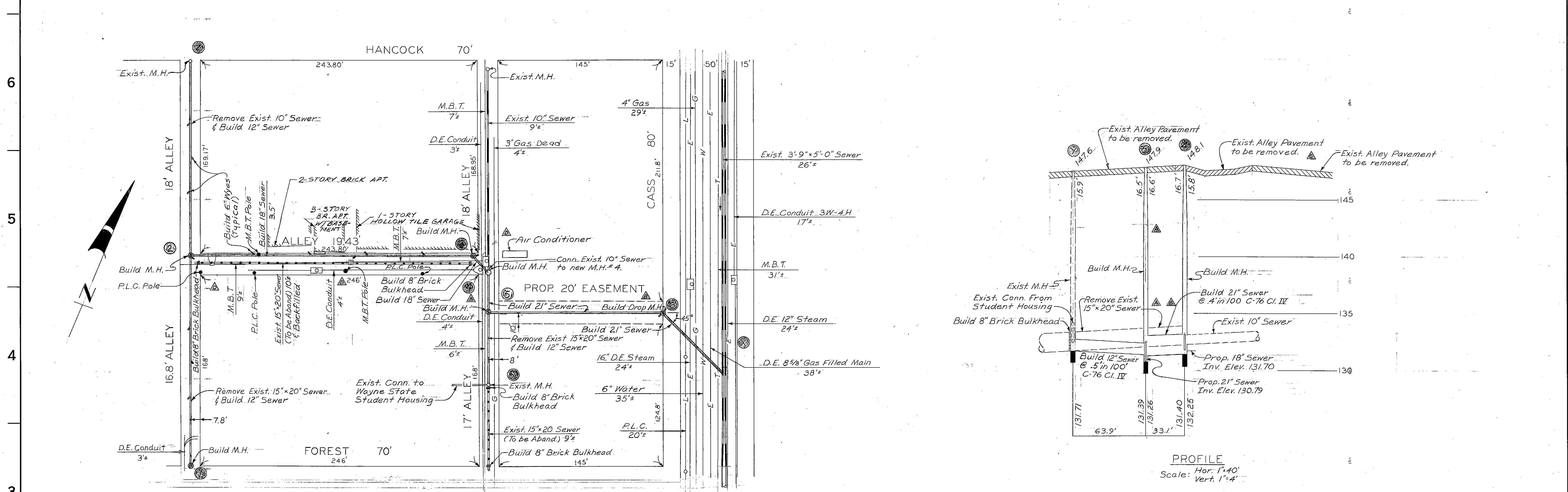
FOREST

CASS



-  Outright alley vacation
-  Alley vacation to easement
-  Public easement vacation
-  University owned property





**Notes:**  
 The Contractor shall locate all wyes and connections made to the new sewer. The locations of the connections and wyes shall be measured from the downstream manholes. When complete, the information shall be given to the engineer.  
 Exist. building sewers are to be reconnected to the new sewers. Connections are to be made as shown on "Detail of Wye Connections."  
 Install 6" wyes at locations shown in plan and profile. Place stopper in each wye.

DESIGNED BY		APPROVED		ALLEY PAVEMENT, PAVEMENT REMOVAL AND MISCELLANEOUS CONSTRUCTION UNIVERSITY CITY REHABILITATION PROJECT NO. 2 MICH. R-III LATERAL SEWER ALTERATIONS		CITY OF DETROIT <b>WATER AND SEWERAGE DEPARTMENT</b> ENGINEERING DIVISION 67320		M.D.P.H. PERMIT NO.	
DRAWN BY William Baker Jr.		[Signature] HEAD ENGINEER - WATER SYSTEM						FED. REF. NO.	
CHECKED BY DWD/1205		[Signature] DIRECTOR OF ENGINEERING		SCALE AS SHOWN		CONTRACT NO. PW 6584		DATE JANUARY 3 1977	
REMOVED PROP. C.B. (C.B. CONNECTIONS). EXIST ALLEY PAVEMENT CHANGED FROM REPLACEMENT TO REMOVAL. MOVED PROP. 21" SEWER BETWEEN M.H. #3 & M.H. #6 SOUTH 34.55'. ADDITION OF M.H. #5 & CHANGE OF PIPE SIZE BETWEEN M.H. #5 & M.H. #4 FROM 12" TO 8".		APRVD. DATE [Signature] 1-13-77		ENGINEER - WASTEWATER SYSTEM DIRECTOR		SECTION MAP TOWN RANGE SECTION PORTION CODE WORK ORDER NO. S-136-7288		D-770002-1	

SEWER BULKHEADS

SEWER BULKHEADS SHALL BE CONSTRUCTED OF BRICK OR CONCRETE TO THE SPECIFIED THICKNESS AS SHOWN ON THE PLANS OR AS INDICATED BY THE ENGINEER.

BRICK BULKHEADS

THE SURFACE OF CONTACT OF THE SEWER WALL WITH THE BULKHEAD SHALL BE ROUGHENED BY BUSH HAMMERING OR CHISELING AND THEN CLEANED JUST PRIOR TO THE BULKHEAD CONSTRUCTION. SUCH BULKHEADS SHALL BE VERTICAL WITH ALTERNATE HEADER AND STRETCHER COURSES LAID IN MORTAR. VERTICAL JOINTS IN ADJACENT COURSES SHALL BE STAGGERED. BRICK SHALL BE LAID WITH FULL MORTAR JOINTS. ALL AVAILABLE BEARING AREAS SHALL BE COVERED WITH MORTAR SPREAD IN AN EVEN LAYER WITHOUT SPLITTING OR FURROWING, AND ALL VERTICAL AND INTERIOR JOINTS SHALL ALSO BE SOLIDLY FILLED WITH MORTAR. THE COURSES SHALL BE LAID EVEN. BULKHEADS SHALL BE CONSTRUCTED AS PLUMB AS IS PRACTICAL.

CONCRETE BULKHEADS

ALL BULKHEADS SHALL BE CONSTRUCTED WITH GRADE "A" CONCRETE TO A THICKNESS OF AT LEAST ONE-THIRD THE DIAMETER OF THE PIPE BUT IN NO CASE LESS THAN TWELVE INCHES. SEWER WALLS SHOULD BE BRUSH CLEANED BEFORE CONCRETE BULKHEADS ARE POURED. (THAT IS ALL THE SLUDGE AND DEBRIS SHOULD BE OUT OF THE WAY)

DETROIT EDISON COMPANY  
PHONE: 237-8000

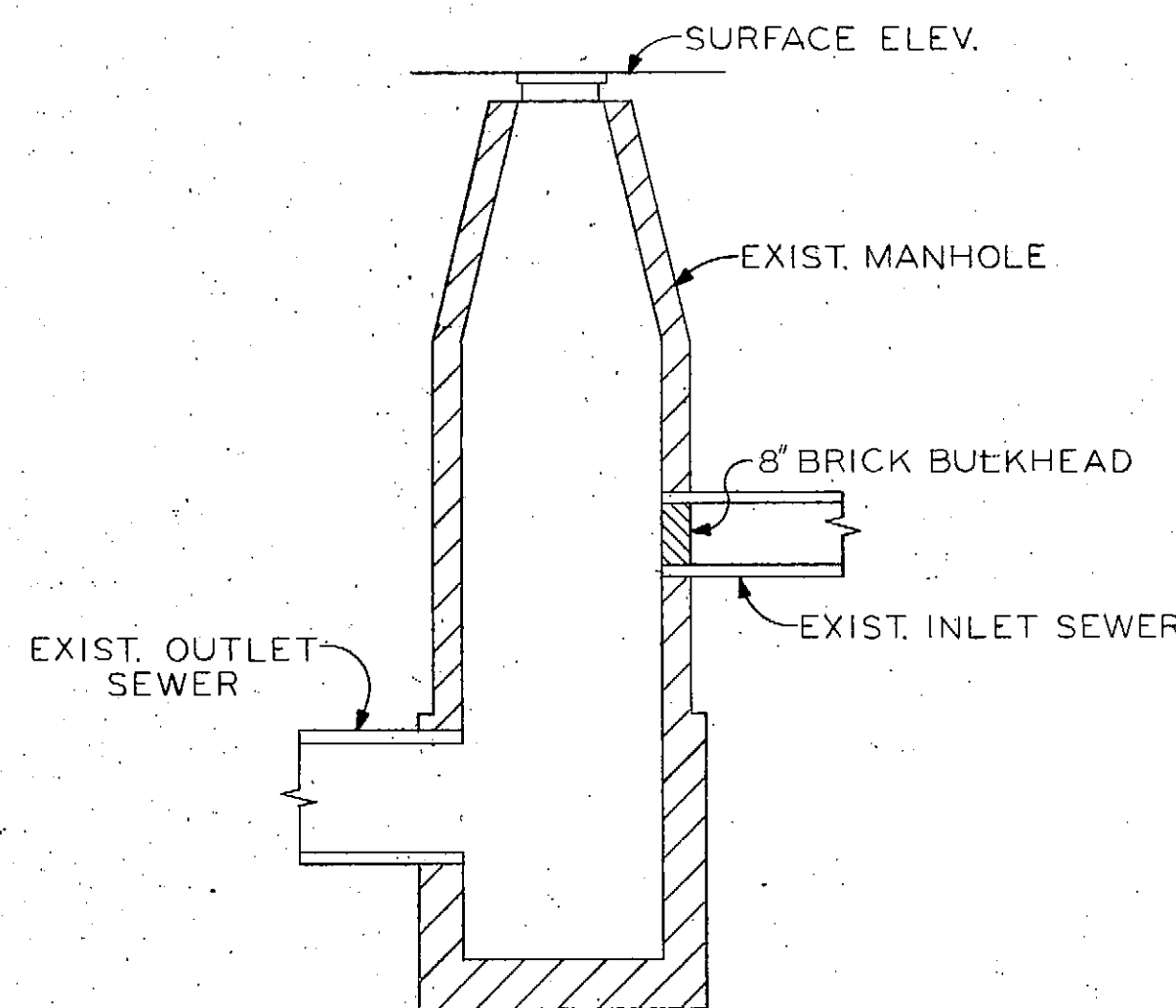
MICHIGAN CONSOLIDATED GAS COMPANY  
PHONE: 965-8000

MICHIGAN BELL TELEPHONE COMPANY  
PHONE: 372-8703

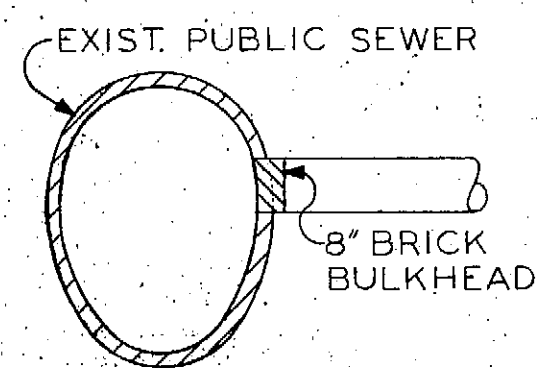
PUBLIC LIGHTING COMMISSION  
PHONE: 875-0972

GENERAL NOTES

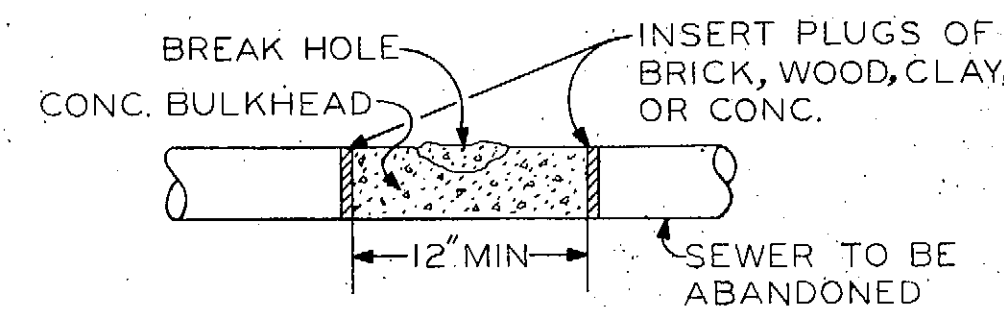
- IN COMPLIANCE WITH PUBLIC ACT 53 OF THE STATE OF MICHIGAN (EFFECTIVE AUG. 1, 1974) THE CONTRACTOR SHALL NOTIFY IN ADVANCE OF CONSTRUCTION, ALL PUBLIC AND PRIVATE OWNERS HAVING EXISTING FACILITIES IN OR NEAR THE IMMEDIATE WORKING AREA. FOR CONVENIENCE THE KNOWN UTILITY OWNERS ARE LISTED ON THIS DRAWING. THIS LISTING DOES NOT, HOWEVER, RELIEVE THE CONTRACTOR OF THE RESPONSIBILITY OF VERIFYING UTILITY LOCATIONS AND NOTIFYING ALL UTILITY OWNERS AND MISS-DIG. (PHONE: 482-7171 IN AREA CODE 800.)
- LOCATIONS OF EXISTING CATCH BASIN DRAINS ARE APPROXIMATE.
- UTILITIES CROSSING THE SEWERS TO BE CONSTRUCTED IN OPEN CUT ARE SHOWN IN PROFILE. ELEVATIONS AND LOCATIONS ARE APPROXIMATE.
- VERIFY EXISTING INVERT ELEVATIONS PRIOR TO START OF CONSTRUCTION.



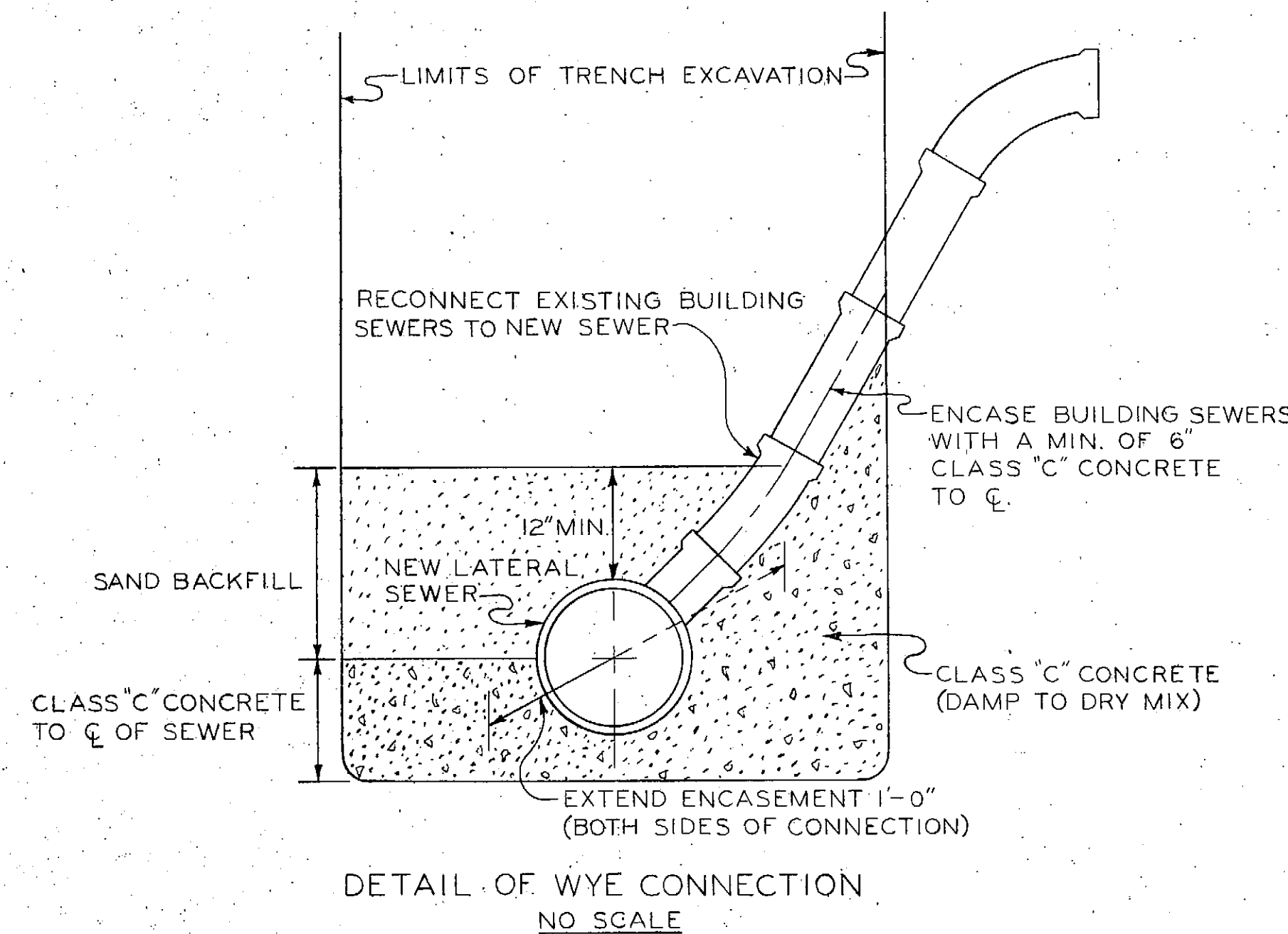
BULKHEAD CONSTRUCTED FROM WITHIN MANHOLE  
NO SCALE



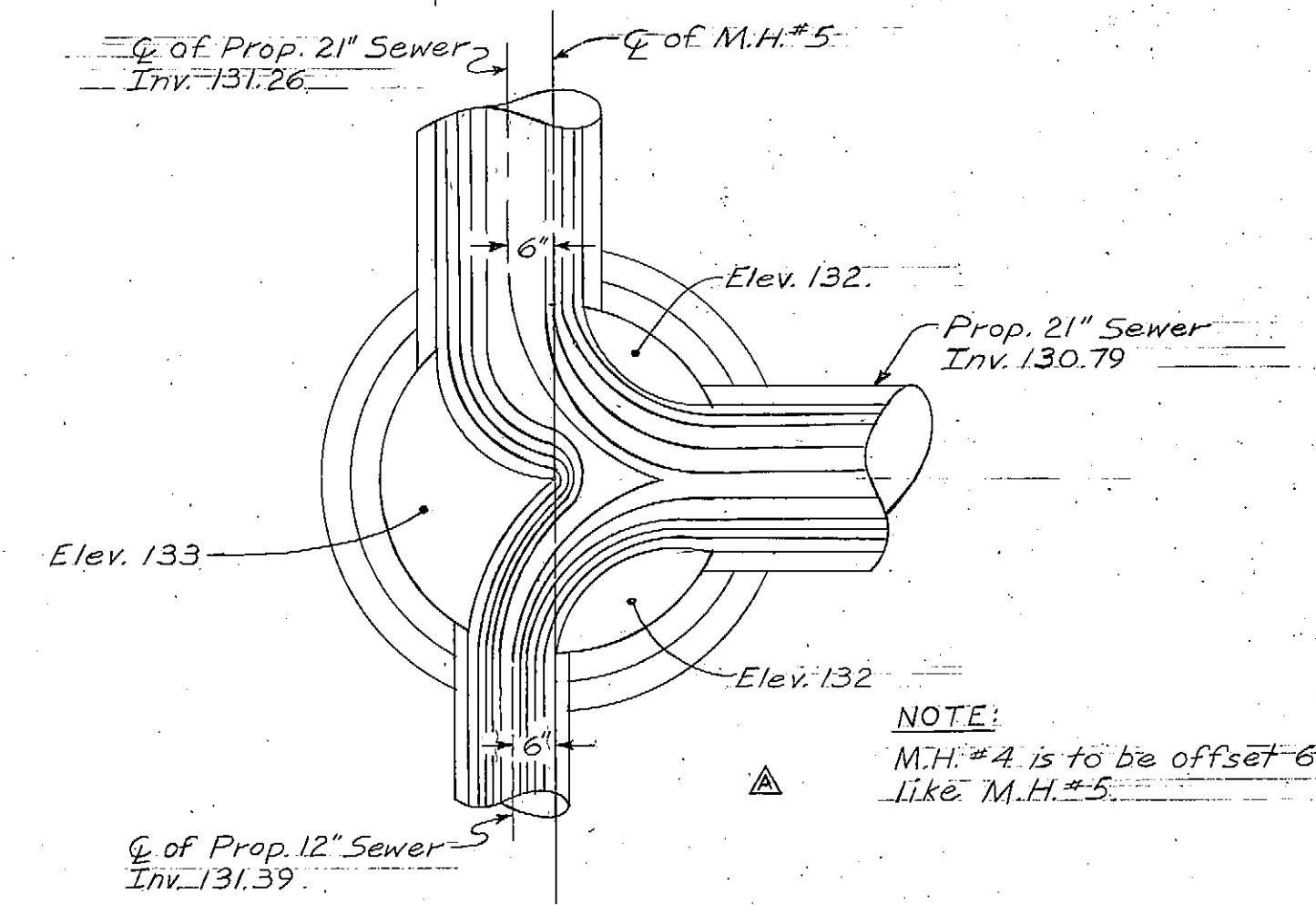
TYPICAL CROSS SECTION OF BULKHEAD CONSTRUCTED FROM WITHIN THE SEWER  
NO SCALE



TYPICAL DETAIL OF BULKHEAD CONSTRUCTED AND POURED FROM OUTSIDE SEWER AFTER EXCAVATING TO SEWER DEPTH  
NO SCALE



DETAIL OF WYE CONNECTION  
NO SCALE



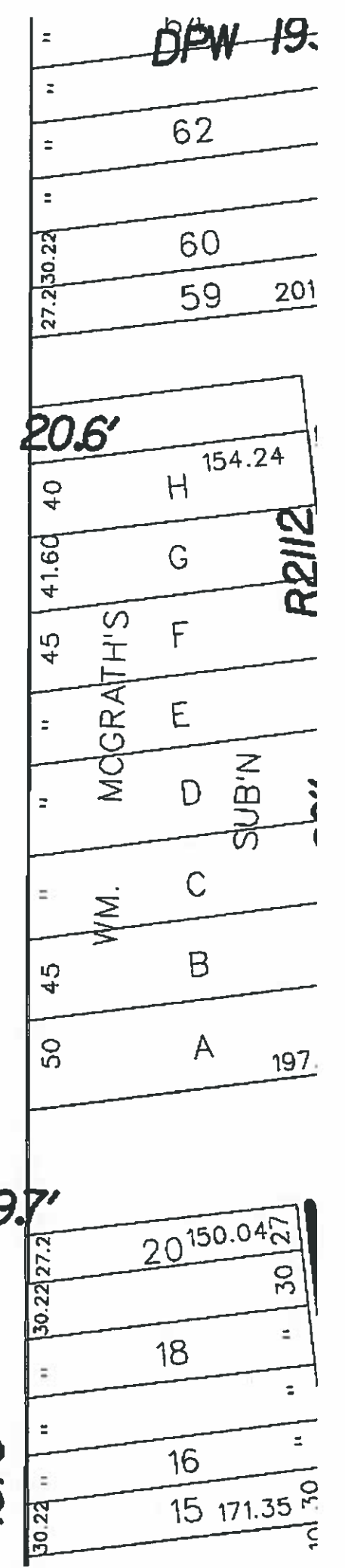
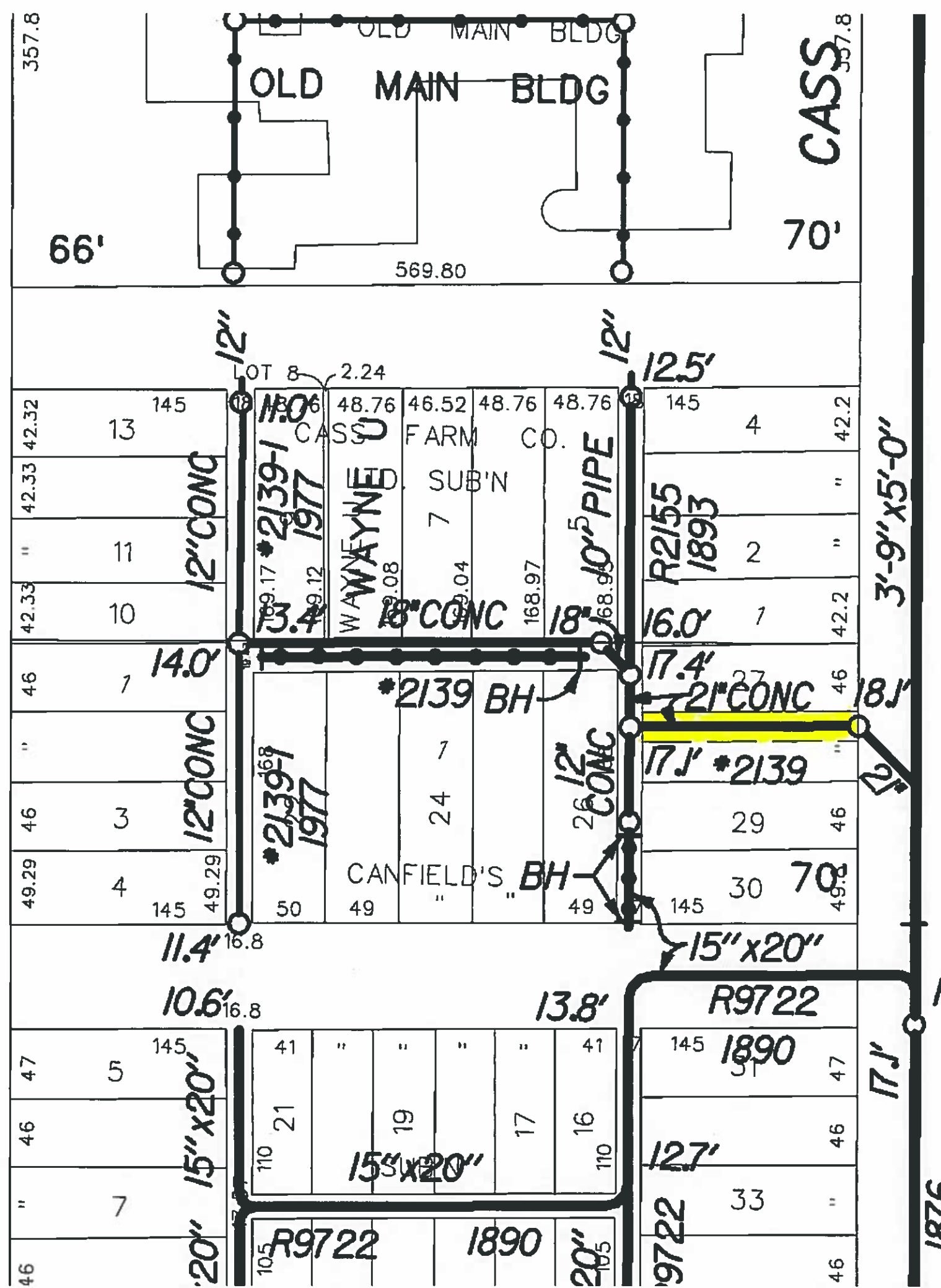
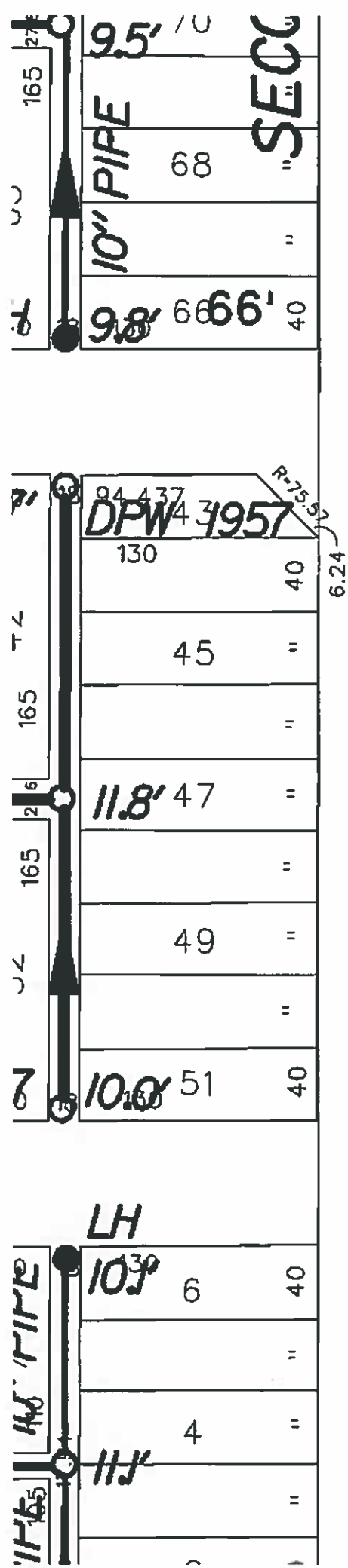
PLAN M.H.#5  
Scale: 1\"/>

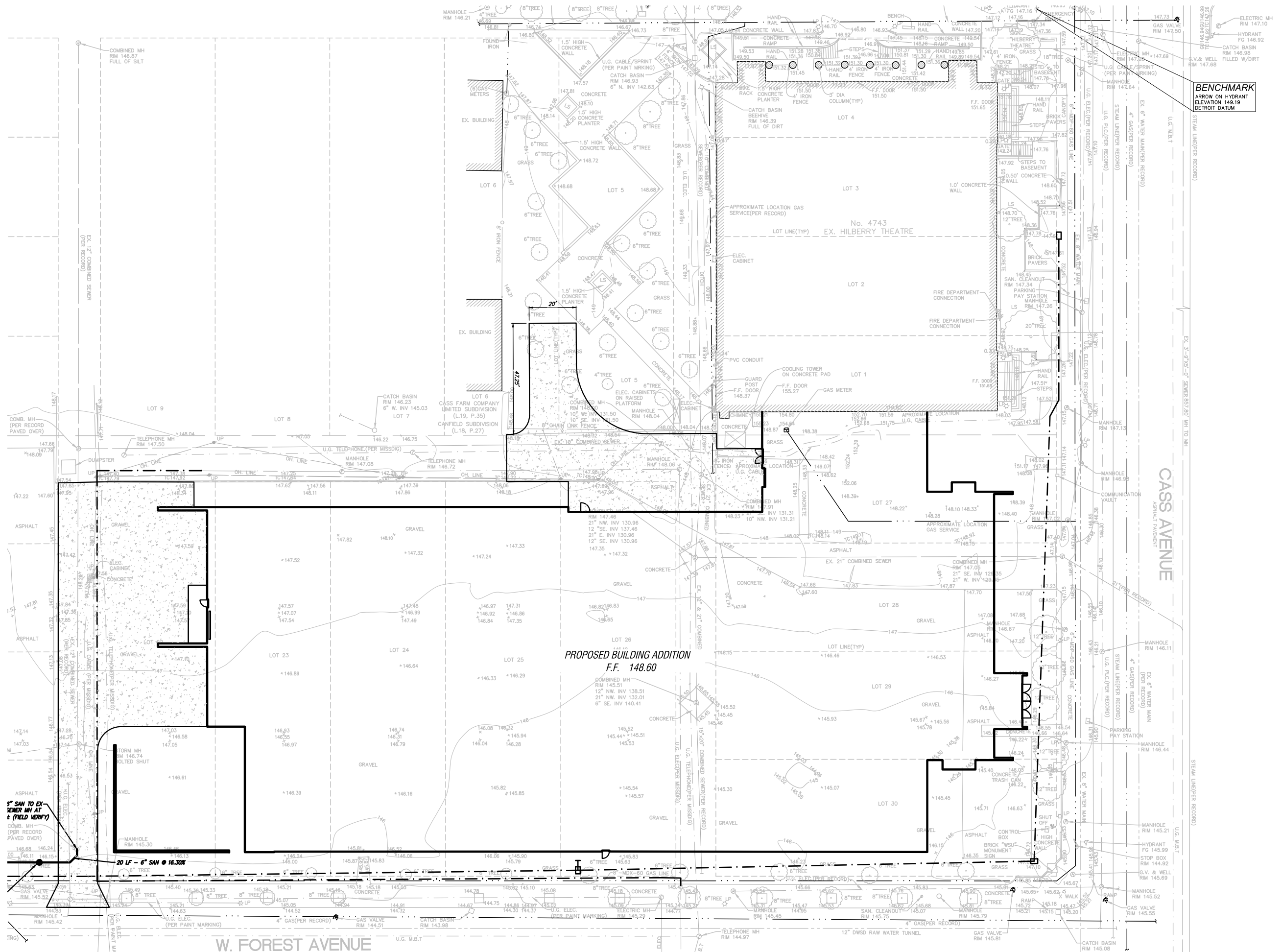
SHEET 15 OF 15 SHEETS

DESIGNED BY William Baker Jr.		APPROVED <i>W. Wilson</i> HEAD ENGINEER-WATER SYSTEM		ALLEY PAVEMENT, PAVEMENT REMOVAL AND MISCELLANEOUS CONSTRUCTION UNIVERSITY CITY REHABILITATION PROJECT NO. 2 MICH. R-III GENERAL NOTES & MISC. DETAILS	CITY OF DETROIT WATER AND SEWERAGE DEPARTMENT ENGINEERING DIVISION	M.D.P.H. PERMIT NO.
DRAWN BY DMD/COB		<i>D. Sudek</i> DIRECTOR OF ENGINEERING				FED. REF. NO.
CHECKED BY W. Wilson 1-13-77		DATE 9-12-77		SCALE AS SHOWN	SECTION MAP	CONTRACT NO. PW 6584
CO-OR.		APPRD.		DATE JAN. 3, 1977	TOWN	RANGE
REVISIONS		APRVD.		SECTION	PORTION CODE	WORK ORDER NO. S-136-7288
				DIRECTOR		D- 7700002-2









**BENCHMARK**  
 ARROW ON HYDRANT  
 ELEVATION 149.19  
 DETROIT DATUM

**PROPOSED BUILDING ADDITION**  
**F.F. 148.60**

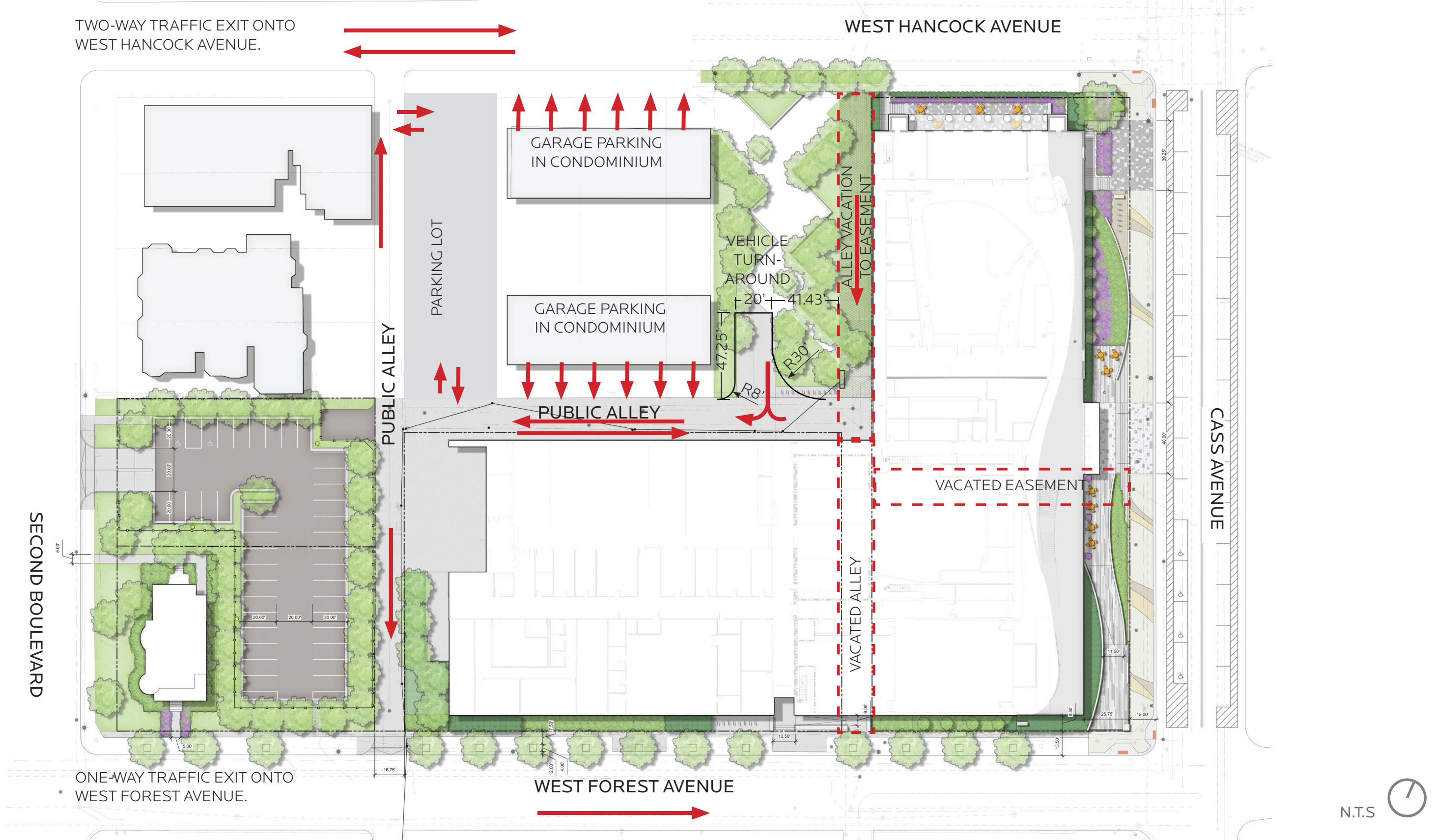
**5" SAN TO EX-**  
**SEWER MH AT**  
**E (FIELD VERIFY)**

**20 LF - 6" SAN @ 16.30%**

**W. FOREST AVENUE**

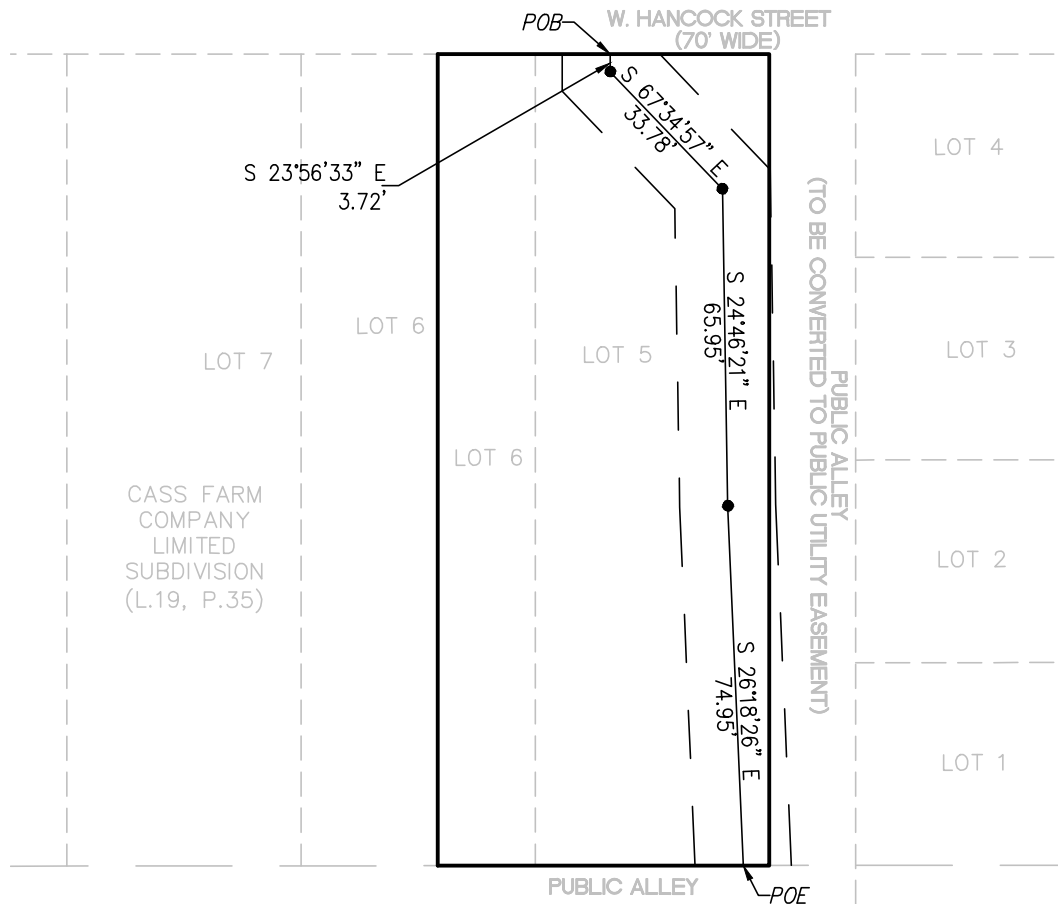
**CASS AVENUE**

# ALLEY TRAFFIC PLAN





# PUBLIC SEWER EASEMENT



## PROPERTY DESCRIPTION

LOT 5 AND THE EAST 20.28 FEET OF LOT 6 OF CASS FARM COMPANY LIMITED SUBDIVISION OF BLOCKS 103, 105, 107, AND 109 OF THE CASS FARM, CITY OF DETROIT, MICHIGAN, WAYNE COUNTY RECORDS LIBER 18, PAGE 81.

## PUBLIC SEWER EASEMENT

A 20' WIDE PORTION OF LAND, WITH THE CENTERLINE DESCRIBED AS FOLLOWS:

COMMENCING AT THE NORTHEAST CORNER OF THE PARCEL DESCRIBED ABOVE, ALSO BEING THE NORTHEAST CORNER OF LOT 5 OF THE CASS FARM COMPANY LIMITED SUBDIVISION OF BLOCKS 103, 105, 107 AND 109 OF THE CASS FARM; THENCE SOUTH 66 DEGREES 10 MINUTES 03 SECONDS WEST 33.12 FEET ALONG THE SOUTH RIGHT-OF-WAY LINE OF HANCOCK AVENUE TO THE POINT OF BEGINNING; THENCE SOUTH 23 DEGREES 56 MINUTES 33 SECONDS EAST 3.72 FEET; THENCE SOUTH 67 DEGREES 34 MINUTES 57 SECONDS EAST 33.78 FEET; THENCE SOUTH 24 DEGREES 46 MINUTES 21 SECONDS EAST 65.95 FEET; THENCE SOUTH 26 DEGREES 18 MINUTES 26 SECONDS EAST 74.95 FEET TO THE POINT OF ENDING AT THE NORTH LINE OF THE PUBLIC ALLEY.



905 South Blvd. East Phone: (248) 844-5400  
 Rochester Hills, MI 48307 Fax: (248) 844-5404  
 www.sda-eng.com

DRAWN: S.SZELES	DATE: 01/18/19
CHECKED: T.SOVEL	DATE: 01/18/19
MANAGER: T.SOVEL	SCALE: 1" = 40'
JOB No. SM16-136	SHEET: 1 OF 1
CITY OF DETROIT	WAYNE COUNTY, MI



February 25, 2019

Honorable City Council of the City of Detroit  
Office of the City Clerk  
Room 200  
Coleman A. Young Municipal Center  
2 Woodward Avenue  
Detroit, Michigan 48226

**Subject: Request to Amend Petition # 497**

Honorable City Council:

This is a request to amend petition #497 to include vacation of a utility easement on Wayne State University property. The additional easement rights-of-way to be vacated are more particularly described as follows (Please reference attached plat map drawing):

Outright vacation of the 20 foot public easement being the southerly 3 feet of Lot 27 and the northerly 17 feet of Lot 28, "Canfield's Subdivision of Outlot 101 of the Subdivision of the Cass Farm", City of Detroit, Wayne County, Michigan, as recorded in Liber 13, Page 27 of Plats, Wayne County Records; lying west of and adjoining the westerly line of Cass Avenue (80 feet wide); lying east of and adjoining the easterly line of the north-south 18 foot public dedicated alley first west of Cass Avenue (80 feet wide); all of the above mentioned subdivision.

As a result of deliberations with the Detroit Water and Sewerage Department (DWSD), Wayne State University is prepared to provide a public sewer easement for the rerouting of the combined sanitary and storm discharge structure on its way to the trunk-line in the Cass Avenue public dedicated right-of-way. This new public sewer easement to be provided is more particularly described as follows (Please reference attached public sewer easement drawing):

Lot 5 and the east 20.28 feet of Lot 6 of Cass Farm Company Limited Subdivision of Blocks 103, 105, 107, and 109 of the Cass Farm, City of Detroit, Michigan, Wayne County Records Liber 18, Page 81.

Additionally, Wayne State University is prepared to work with the City and utility agencies on all infrastructure disposition matters and is hopeful that your Honorable Body will give favorable consideration to our request, so that this most important performing arts theatre renovation, construction and relocation project can both improve the university campus, as well as, further the revitalization efforts within the City of Detroit.

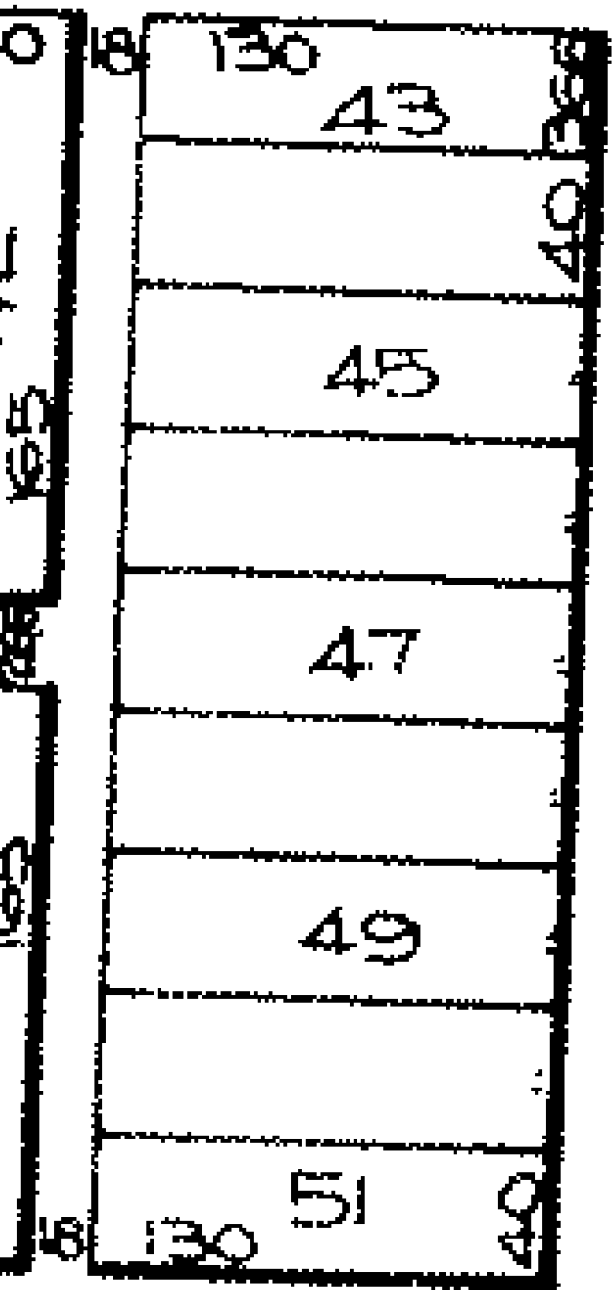
Respectfully submitted,



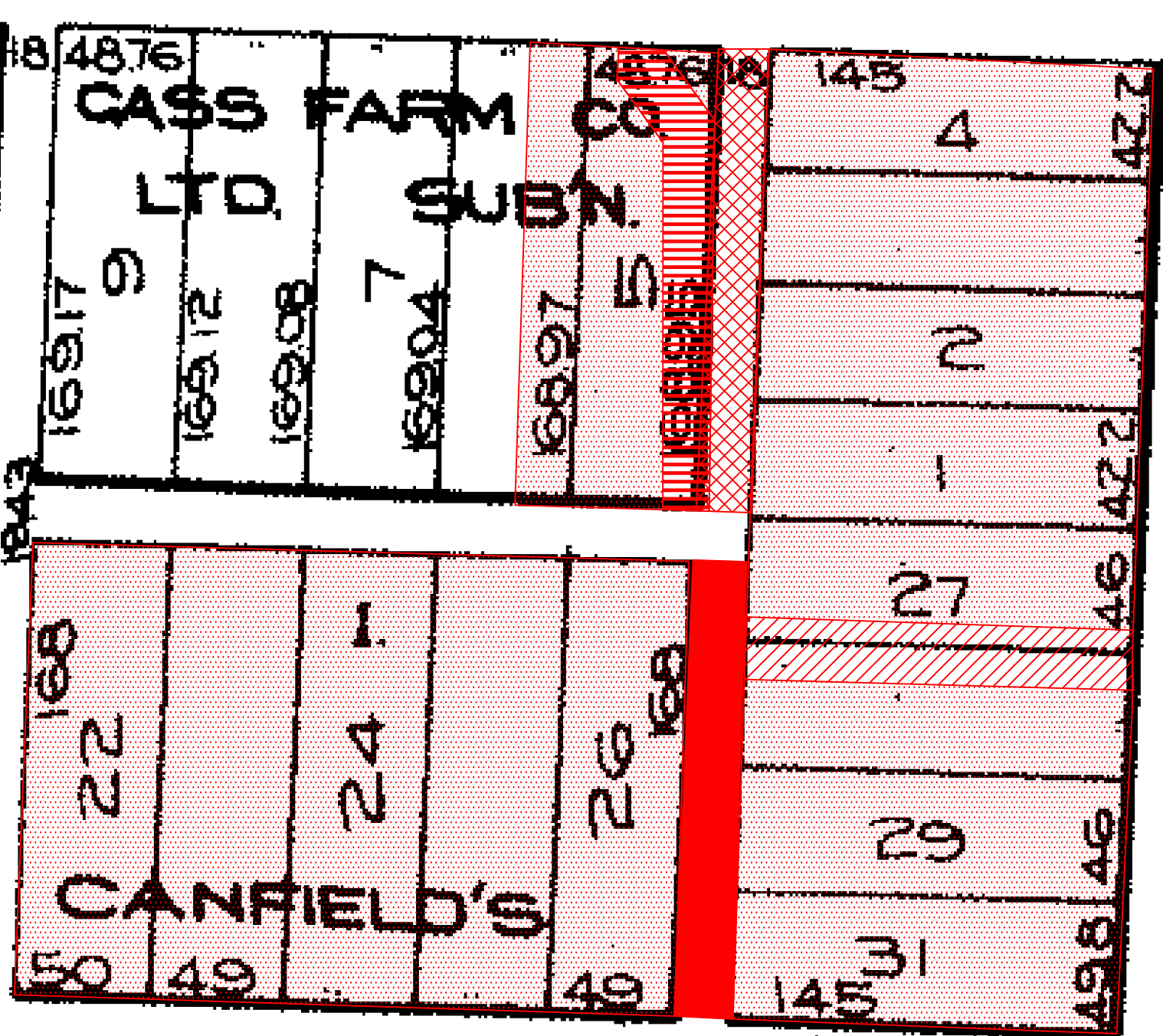
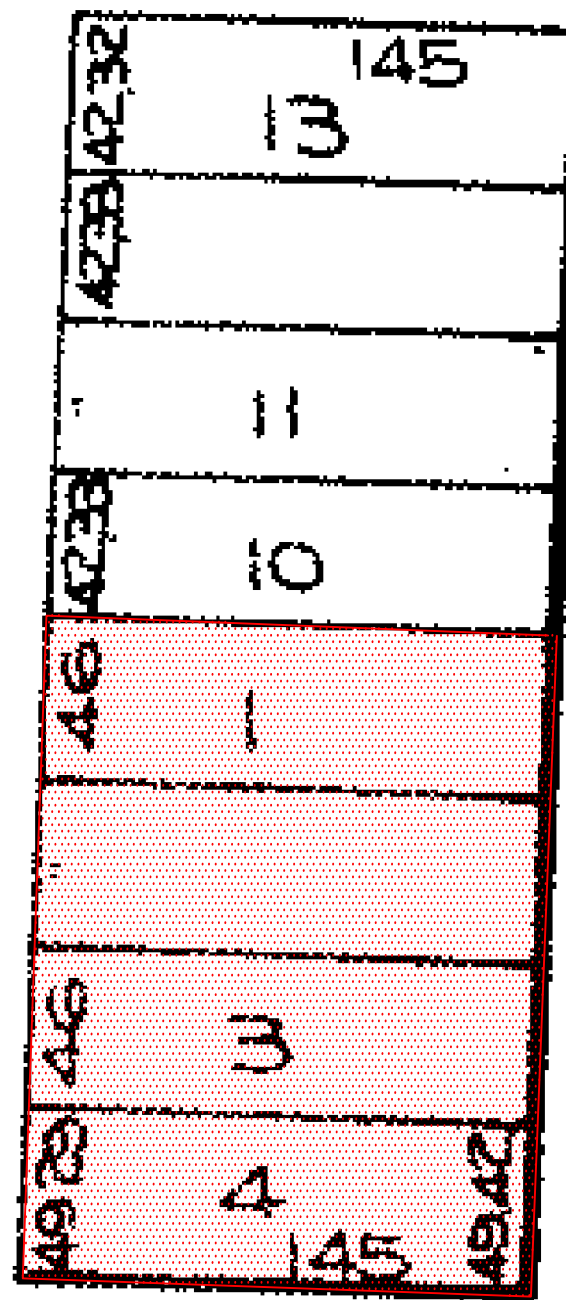
William R. Decatur  
Vice President for Finance and Business Operations,  
Treasurer and Chief Financial Officer

Attachment

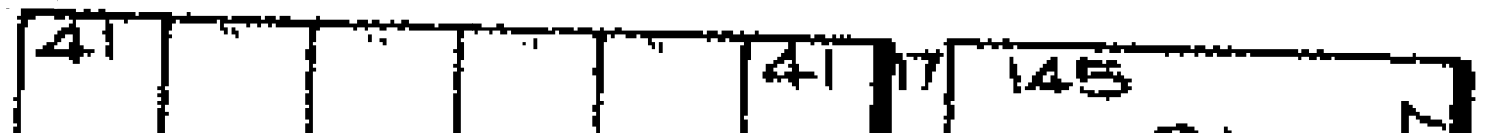
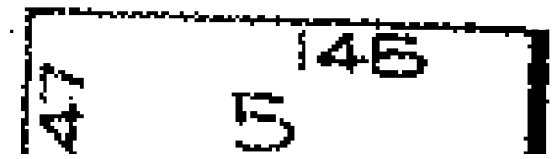
Cc: Richard Doherty, City Engineer, City Engineering Division, Department of Public Works, City of Detroit.  
Patrick O. Lindsey, Vice President, Government and Community Affairs, Wayne State University.  
Pamela R. Galloway, Assistant General Counsel, Office of the General Counsel, Wayne State University.  
Harry E. Wyatt, Jr., Associate Vice President, Facilities Planning and Management, Wayne State University.  
Frances C. Ahern, Senior Director, Design and Construction Services, Facilities Planning and Management, Wayne State University.  
Ashley S. Flintoff, Director, Planning and Space Management, Facilities Planning and Management, Wayne State University.




SECOND




FOREST



HANCOCK



CASS

- PLAT MAP KEY**
-  Outright alley vacation
  -  Alley vacation to easement
  -  Public easement vacation
  -  University owned property
  -  New Public Sewer Easement