

City of Detroit
City Engineering Division, Department of Public Works
Survey Bureau

GLWA CPET 18-39

NOTICE OF PROPOSED CHANGE IN PROPERTY

Date: 06/05/2018

Petition: x292

- | | |
|-----------------------------------------------------------------|------------------------------------------------------------|
| <input type="checkbox"/> AT&T Telecommunication | |
| <input type="checkbox"/> Comcast Television (CATV) | <input type="checkbox"/> Berm Use |
| <input type="checkbox"/> Detroit Edison (DTE) | |
| <input type="checkbox"/> Fire Department | <input checked="" type="checkbox"/> Conversion to Easement |
| <input checked="" type="checkbox"/> Great Lakes Water Authority | |
| <input type="checkbox"/> Land Bank Authority | <input type="checkbox"/> Dedication |
| <input type="checkbox"/> Michcon (DTE) | |
| <input type="checkbox"/> Planning & Development Department | <input type="checkbox"/> Encroachment |
| <input type="checkbox"/> Public Lighting Authority | |
| <input type="checkbox"/> Public Lighting Department | <input type="checkbox"/> Outright Vacation |
| <input type="checkbox"/> Police Department | |
| <input type="checkbox"/> Solid Waste Division, DPW | <input type="checkbox"/> Temporary Closing |
| <input type="checkbox"/> Street Design Bureau, DPW | |
| <input type="checkbox"/> Street Maintenance Division, DPW | |
| <input type="checkbox"/> Traffic Engineering Division, DPW | |
| <input type="checkbox"/> Water and Sewerage Department | |
| <input type="checkbox"/> _____ | |

A petition drawing is attached. Property shown on the attached print is proposed to be changed as indicated. Kindly report (using the back of this sheet) the nature of your services, if any affected by the proposed change and the estimated costs of removing and rerouting such services (if necessary).

Please return one copy to City Engineering Division, DPW within two weeks of the submittal date. Retain one copy and print for you file.

Ron Brundidge, Director, Department of Public Works

By: Richard Doherty, CED DPW
City Engineer

**TO: City Engineering Division, DPW
2 Woodward Ave., Suite 642
Detroit, Michigan 48226-3462
Survey Bureau: 313-224-3970**

Petition: x292

The proposed change in property (referred to on the other side of this sheet) would affect our services as follows:

- Not Involved
- Involved; but asking you to hold action on this petition until further notice.
- Involved; but no objections to the property change. **C PLEASANT AVE**
- Involved; objection to the property change. **30' WM @ FORDSON GO' EASEMENT**
- Involved; but no objections to the property change...provided as easement of the full width of the public right-of-way (street, alley or other public place) is reserved.
- Involved; the nature of our services and the estimated costs of removing and/or rerouting such services are:

GLWA

(Utility or City Department)

DAVE FCHDS

By

ET

Title

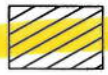
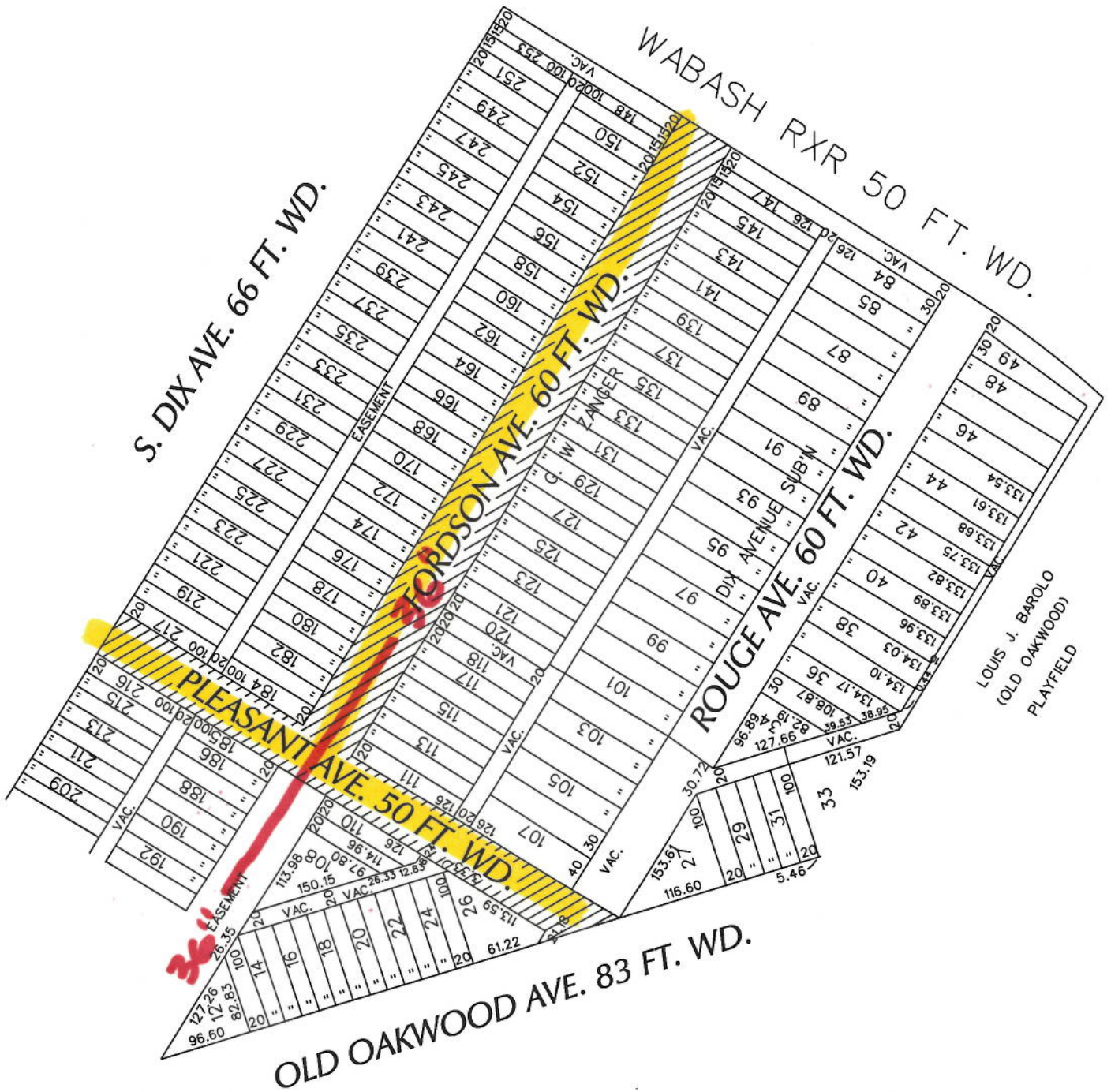
06-11-2018

Date

(313) 267-4857

Area code – Telephone number

PETITION NO. 292
 MANNIK SMITH GROUP
 65 CADILLAC SQUARE, SUITE 3311
 DETROIT, MICHIGAN 48226
 C/O DAVID A. RYZYI P.E.
 PHONE NO. 313 961-9500



CONVERSION TO EASEMENT

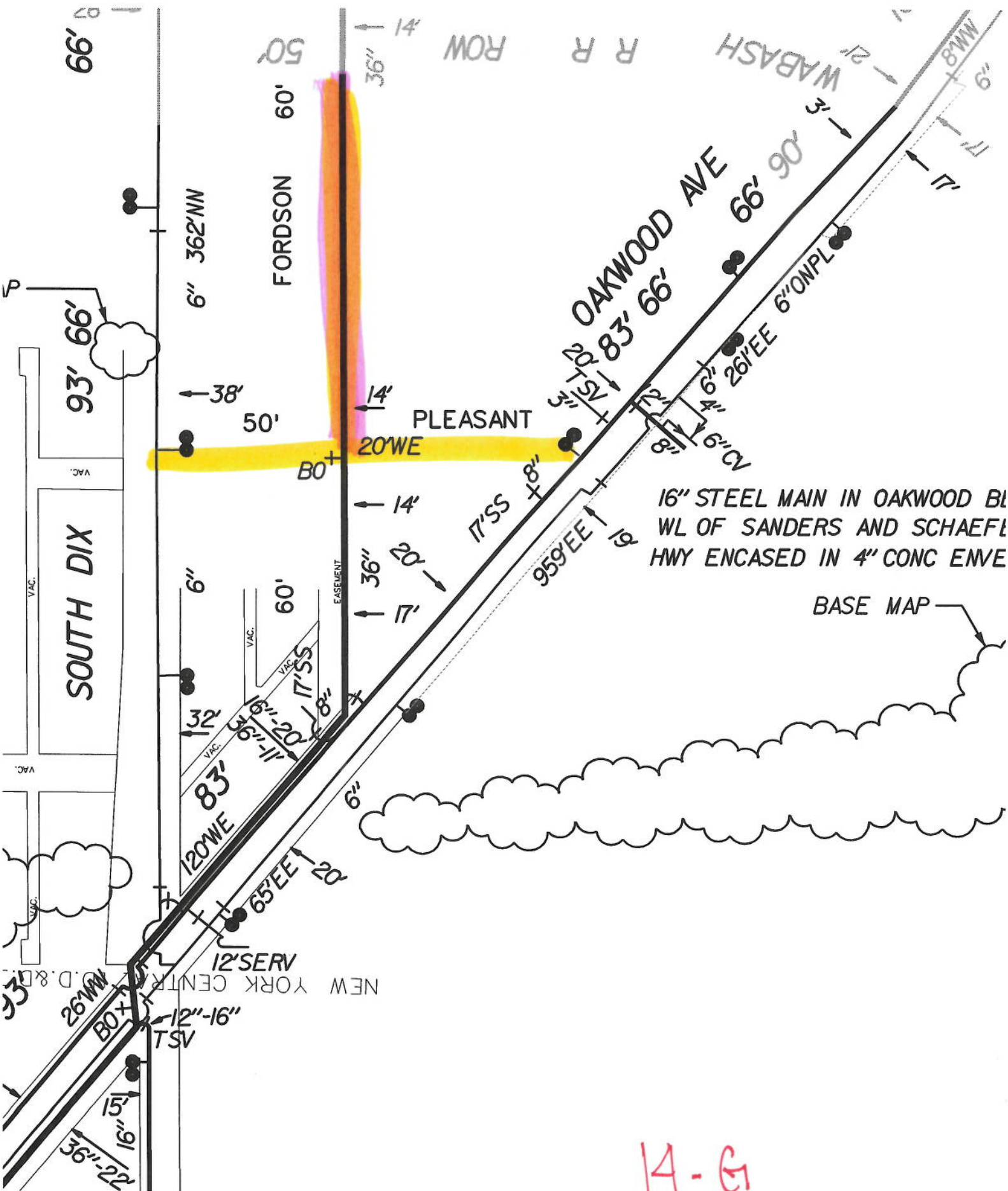
(FOR OFFICE USE ONLY)

CARTO 71 E

B					
A					
DESCRIPTION		DRWN	CHKD	APPD	DATE
REVISIONS					
DRAWN BY		CHECKED		KSM	
DATE		APPROVED			
06-05-18					

CONVERSION TO EASEMENT
 PLEASANT AVE. 50 FT. WD.
 AND FORDSON AVE. 60 FT. WD.
 IN THE AREA BOUND BY
 ROUGE, OLD OAKWOOD, S. DIX AVE.
 AND WABASH RXR

CITY OF DETROIT	
CITY ENGINEERING DEPARTMENT	
SURVEY BUREAU	
JOB NO.	01-01
DRWG. NO.	X 292



16" STEEL MAIN IN OAKWOOD BL
 WL OF SANDERS AND SCHAEFL
 HWY ENCASED IN 4" CONC EMVE

BASE MAP

14-G



March 29, 2018

The Honorable City Council
Attn: Office of the City Clerk
200 Colman A. Young Municipal Center
2 Woodward Avenue
Detroit, Michigan 48226

Re: Vacation of Pleasant from (Dix to Vacated Oakwood) and
Fordson between (Pleasant & Former Wabash ROW)

The Honorable City Council:

On behalf of Marathon Petroleum Company LP, we are petitioning the City of Detroit to vacate a section of Pleasant from the east ROW of Dix to vacated Oakwood for 585 feet. We are also requesting the vacation of Fordson from Pleasant to the former Wabash ROW for 730 feet. Please see Exhibit 1, attached.

This request on behalf of Marathon for the vacation of these sections of Pleasant and Fordson are being proposed in order to integrate our expanding campus into the existing refinery.

Pleasant is currently closed at vacated Oakwood and Fordson is undeveloped.

Marathon is the sole owner of all the property on both sides of Pleasant within the limits of the vacation petition and owner of all property on the east side of Fordson within the limits of the vacation petition.

There are three other property owners adjacent to Fordson on the west side. Their properties front Dix and the rear of their property is adjacent to Fordson. All three property owners are in full support of the petition request for vacation. Attached are signed support letters from each of the property owners.

This petition is not for an outright vacation. There are existing utilities that will require utility easements for the current Right-of-Way areas petitioned to be vacated.

Respectfully Submitted,

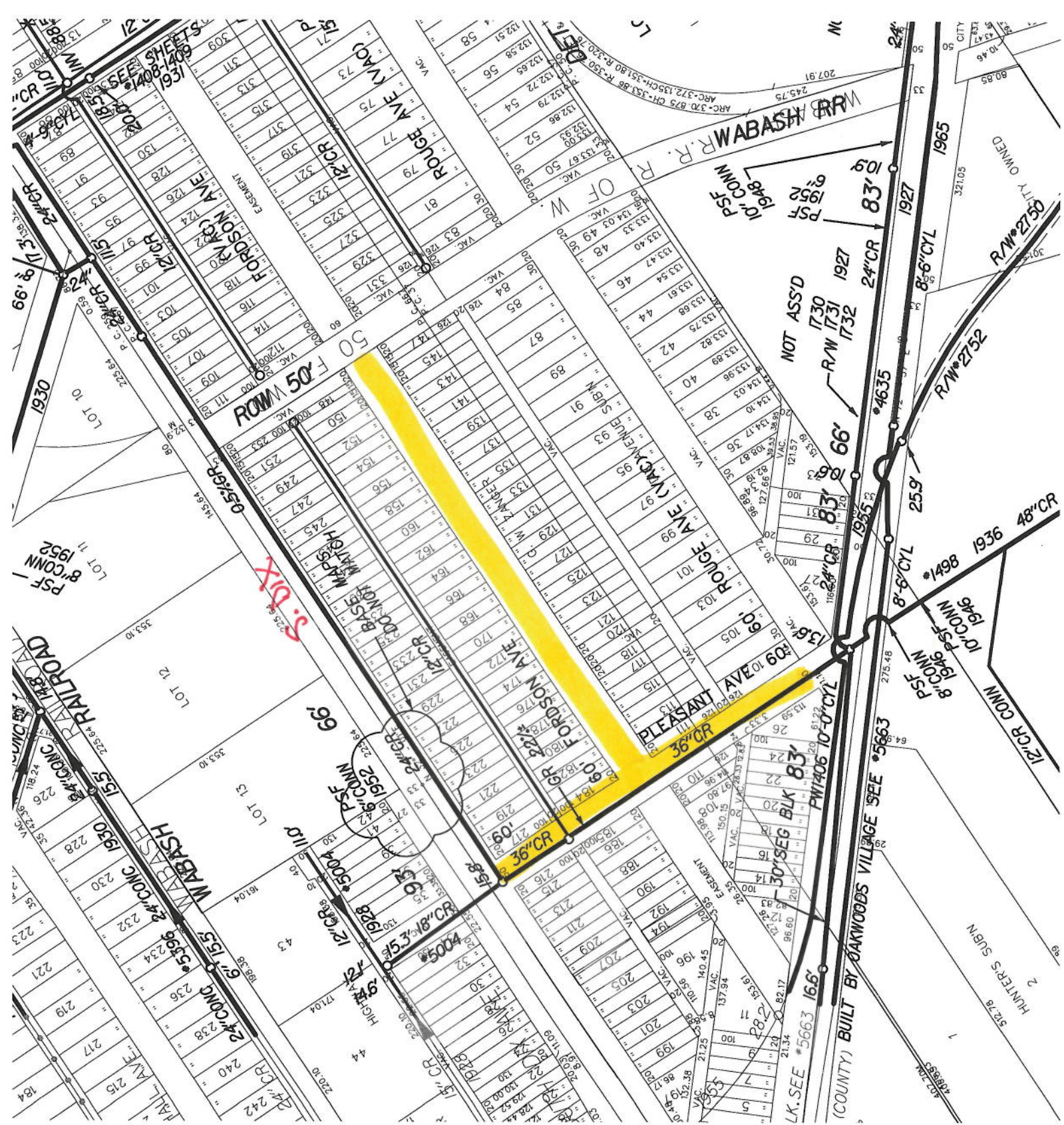
David A. Rzyzi, PE
The Mannik & Smith Group, Inc.

c: J. Knoll

Attachments: Exhibit 1

CITY CLERK 2 APR 2018 4:53:26

TECHNICAL SKILL.
CREATIVE SPIRIT.

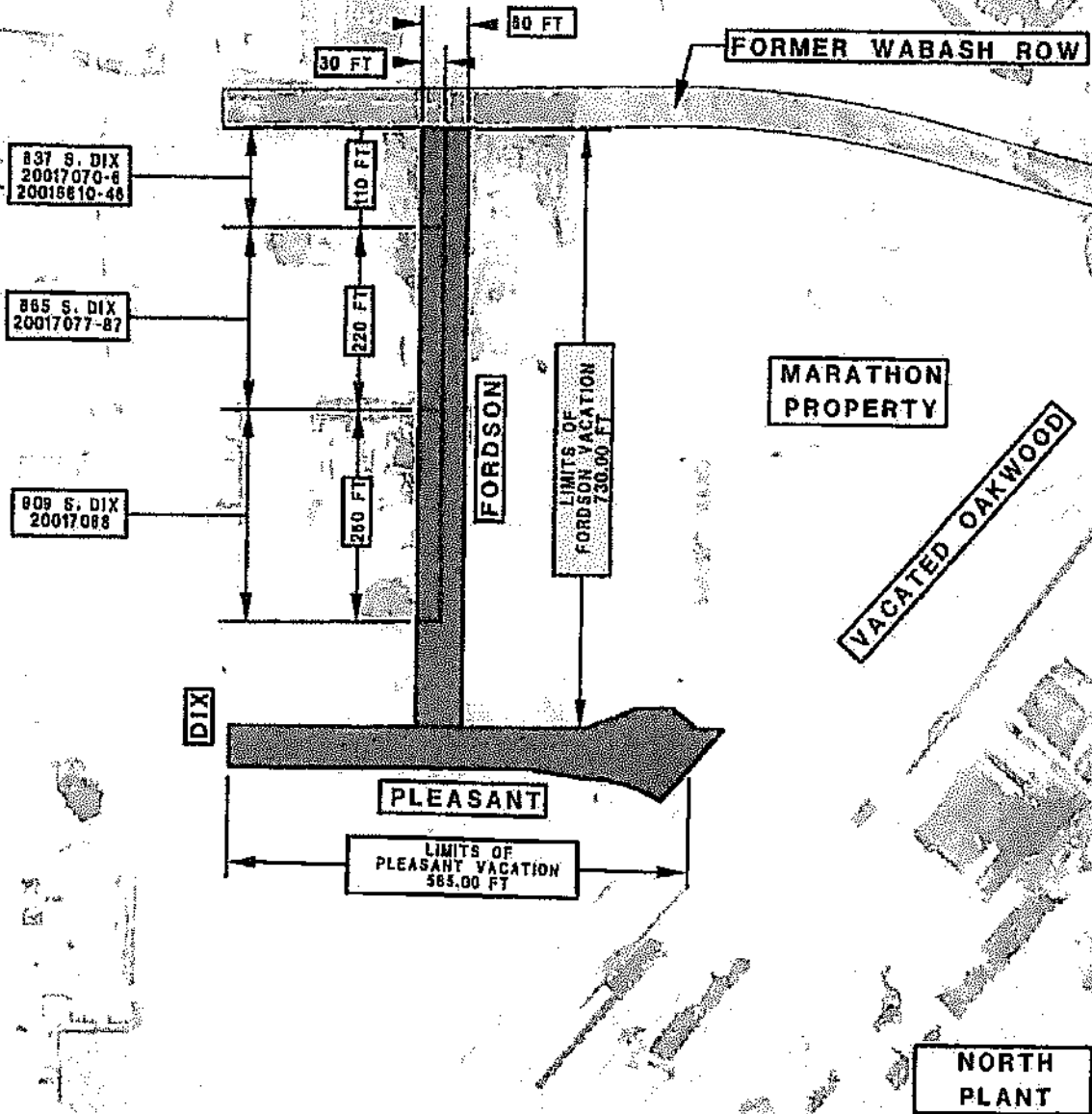


71-E




LIMITS OF FORDSON AND PLEASANT TO BE VACATED


EXHIBIT 1



LEGEND

 PROPOSED R.O.W. TO BE VACATED

GRAPHIC SCALE
0' 100' 200'

 **Mannik Smith GROUP**