

SCANNED 8.21.19
10.22

"REVISION-B"

City of Detroit

**City Engineering Division, Department of Public Works
Survey Bureau**

NOTICE OF PROPOSED CHANGE IN PROPERTY

Date: 08/19/2019

Petition: x1627

- ☐ AT&T Telecommunication
- ☐ Comcast Television (CATV)
- ☐ Detroit Edison (DTE)
- ☐ Fire Department
- ☐ Great Lakes Water Authority
- ☐ Land Bank Authority
- ☐ Michcon (DTE)
- ☐ Planning & Development Department
- ☐ Public Lighting Authority
- ☐ Public Lighting Department
- ☐ Police Department
- ☐ Solid Waste Division, DPW
- ☐ Street Design Bureau, DPW
- ☒ Street Maintenance Division, DPW
- ☐ Traffic Engineering Division, DPW
- ☐ Water and Sewerage Department
- ☐ _____

- ☐ Berm Use
- ☐ Conversion to Easement
- ☐ Dedication
- ☒ Encroachment
- ☐ Outright Vacation
- ☐ Temporary Closing

A petition drawing is attached. Property shown on the attached print is proposed to be changed as indicated. Kindly report (using the back of this sheet) the nature of your services, if any affected by the proposed change and the estimated costs of removing and rerouting such services (if necessary).

Please return one copy to City Engineering Division, DPW within two weeks of the submittal date. Retain one copy and print for you file.

Ron Brundidge, Director, Department of Public Works

By: Richard Doherty, CED DPW
City Engineer

**TO: City Engineering Division, DPW
2 Woodward Ave., Suite 642
Detroit, Michigan 48226-3462
Survey Bureau: 313-224-3970**

Petition: x1627

The proposed change in property (referred to on the other side of this sheet) would affect our services as follows:

- ☐ Not Involved
- ☐ Involved; but asking you to hold action on this petition until further notice.
- ☒ Involved; but no objections to the property change.
- ☐ Involved; objection to the property change.
- ☐ Involved; but no objections to the property change...provided as easement of the full width of the public right-of-way (street, alley or other public place) is reserved.
- ☐ Involved; the nature of our services and the estimated costs of removing and/or rerouting such services are:

DPW/SMD

(Utility or City Department)

Mr. Lester R. Walks

By

Supervisor

Title

Aug 21 2019

Date

313.224.0018

Area code – Telephone number

PETITION NO. 1627
DOWNTOWN BOXING CLUB
6445 E. VERNOR HWY.
DETROIT, MICHIGAN 48207
C/O JESSICA HAUSER
PHONE NO. (248) 933-3358

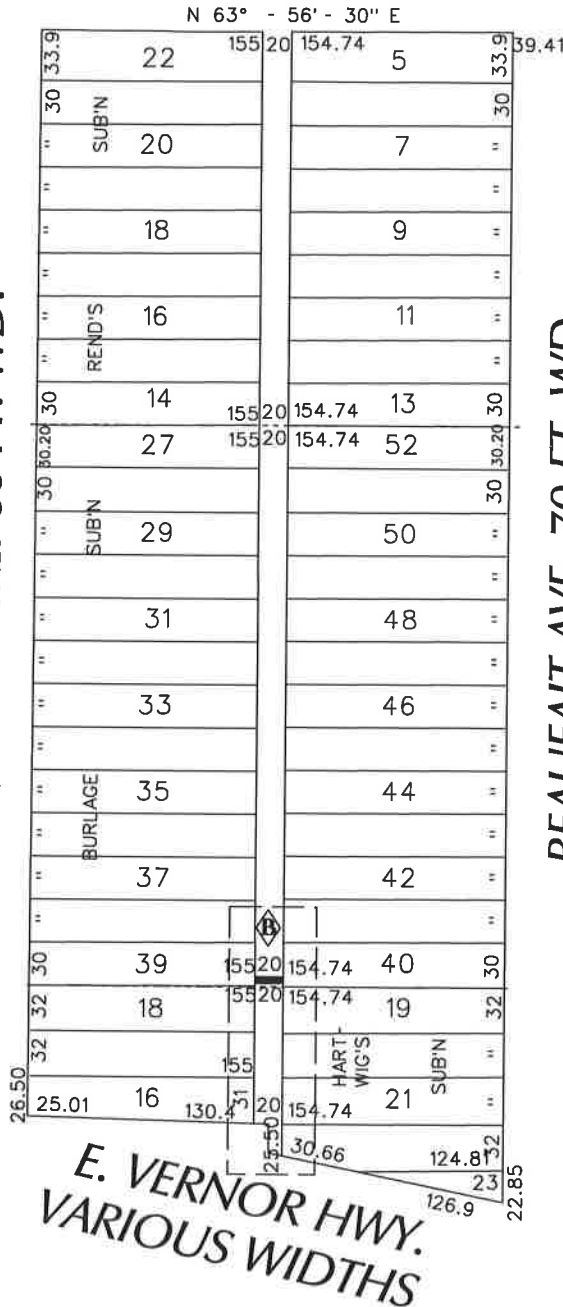
"REVISION-B"



CHARLEVOIX AVE. 60 FT. WD.

MELDRUM AVE. 60 FT. WD.

BEAUFAT AVE. 70 FT. WD.



MELDRUM AVE. 60 FT. WD.

BEAUFAT AVE. 70 FT. WD.

E. VERNOR HWY.
VARIOUS WIDTHS

- REQUEST ENCROACHMENT

(FOR OFFICE USE ONLY)

CARTO 47 D



REQUEST ENCROACHMENT
INTO ALLY BETWEEN MELDRUM AVE.,
CHARLEVOIX AVE., BEAUFAT AVE.
AND E. VERNOR HWY.

CITY OF DETROIT
CITY ENGINEERING DEPARTMENT

SURVEY BUREAU

JOB NO. 01-01

DRWG. NO. X 1627

	CHANGE FROM CONVERSION TO EASEMENT TO ENCROACHMENT	SA	KSM	KSM	8/19/19
	CHANGE FROM OUTRIGHT VACATION TO CONVERSION TO EASEMENT	WLW	KSM	KSM	8/20/18
DESCRIPTION					
REVISIONS					
DRAWN BY		WLW	CHECKED		KSM
DATE		07-21-17		APPROVED	

VD.

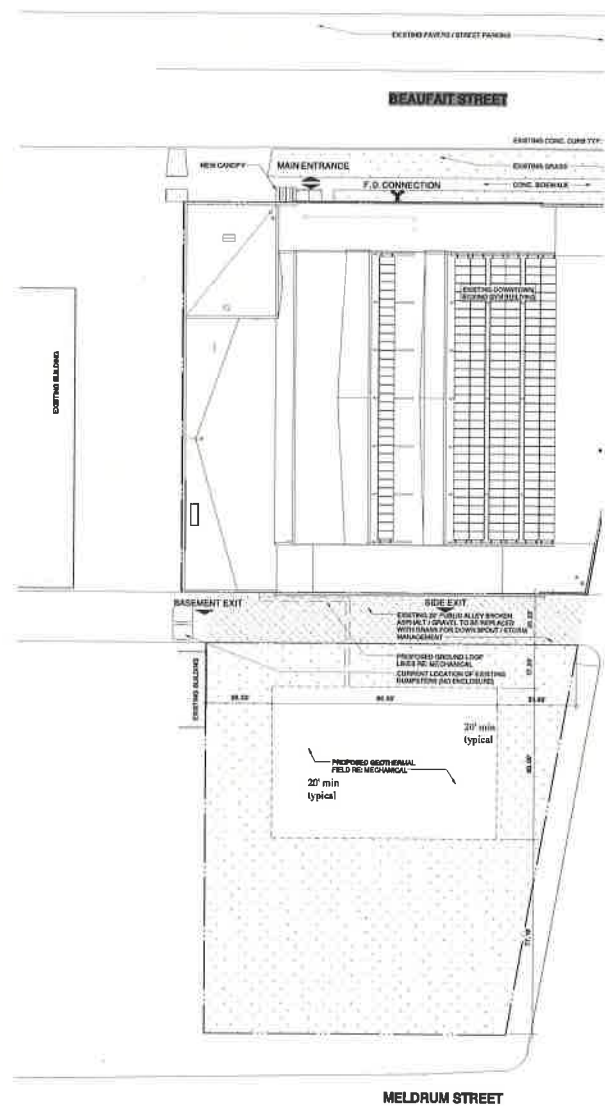


ILY)

TE NUMEROUS ROADS AND ALLEYS
TION / MCGRAW REDEVELOPMENT PROJECT

CARTO
13 A & B

CITY OF DETROIT CITY ENGINEERING DEPARTMENT SURVEY BUREAU	
JOB NO.	01-01
DRWG. NO.	X 1037



1
A-101 ARCHITECTURAL SITE PLAN
SCALE: 1" = 20' 0"

