

City of Detroit
City Engineering Division, Department of Public Works
Survey Bureau

NOTICE OF PROPOSED CHANGE IN PROPERTY

Date: 05/11/2017

Petition: x1537

- | | |
|---|--|
| <input type="checkbox"/> AT&T Telecommunication | <input type="checkbox"/> Berm Use |
| <input type="checkbox"/> Comcast Television (CATV) | <input checked="" type="checkbox"/> Conversion to Easement |
| <input type="checkbox"/> Detroit Edison (DTE) | <input type="checkbox"/> Dedication |
| <input type="checkbox"/> Fire Department | <input type="checkbox"/> Encroachment |
| <input type="checkbox"/> Great Lakes Water Authority | <input type="checkbox"/> Temporary Closing |
| <input type="checkbox"/> Land Bank Authority | <input type="checkbox"/> Vacation |
| <input type="checkbox"/> Michcon (DTE) | |
| <input type="checkbox"/> Planning & Development Department | |
| <input checked="" type="checkbox"/> Public Lighting Authority | |
| <input type="checkbox"/> Public Lighting Department | |
| <input type="checkbox"/> Police Department | |
| <input type="checkbox"/> Solid Waste Division, DPW | |
| <input type="checkbox"/> Street Design Bureau, DPW | |
| <input type="checkbox"/> Street Maintenance Division, DPW | |
| <input type="checkbox"/> Traffic Engineering Division, DPW | |
| <input type="checkbox"/> Water and Sewerage Department | |
| <input type="checkbox"/> _____ | |

A petition drawing is attached. Property shown on the attached print is proposed to be changed as indicated. Kindly report (using the back of this sheet) the nature of your services, if any affected by the proposed change and the estimated costs of removing and rerouting such services (if necessary).

Please return one copy to City Engineering Division, DPW within two weeks of the submittal date. Retain one copy and print for you file.

Ron Brundidge, Director, Department of Public Works

By: Richard Doherty, CED DPW
City Engineer

**TO: City Engineering Division, DPW
2 Woodward Ave., Suite 642
Detroit, Michigan 48226-3462
Survey Bureau: 313-224-3970**

Petition: x1537

The proposed change in property (referred to on the other side of this sheet) would affect our services as follows:

- Not Involved
- Involved; but asking you to hold action on this petition until further notice.
- Involved; but no objections to the property change.
- Involved; objection to the property change.
- Involved; but no objections to the property change...provided as easement of the full width of the public right-of-way (street, alley or other public place) is reserved.
- Involved; the nature of our services and the estimated costs of removing and/or rerouting such services are:

Public Lighting Authority
(Utility or City Department)

Mukesh Patel
By

Engineer
Title

10-17-17
Date

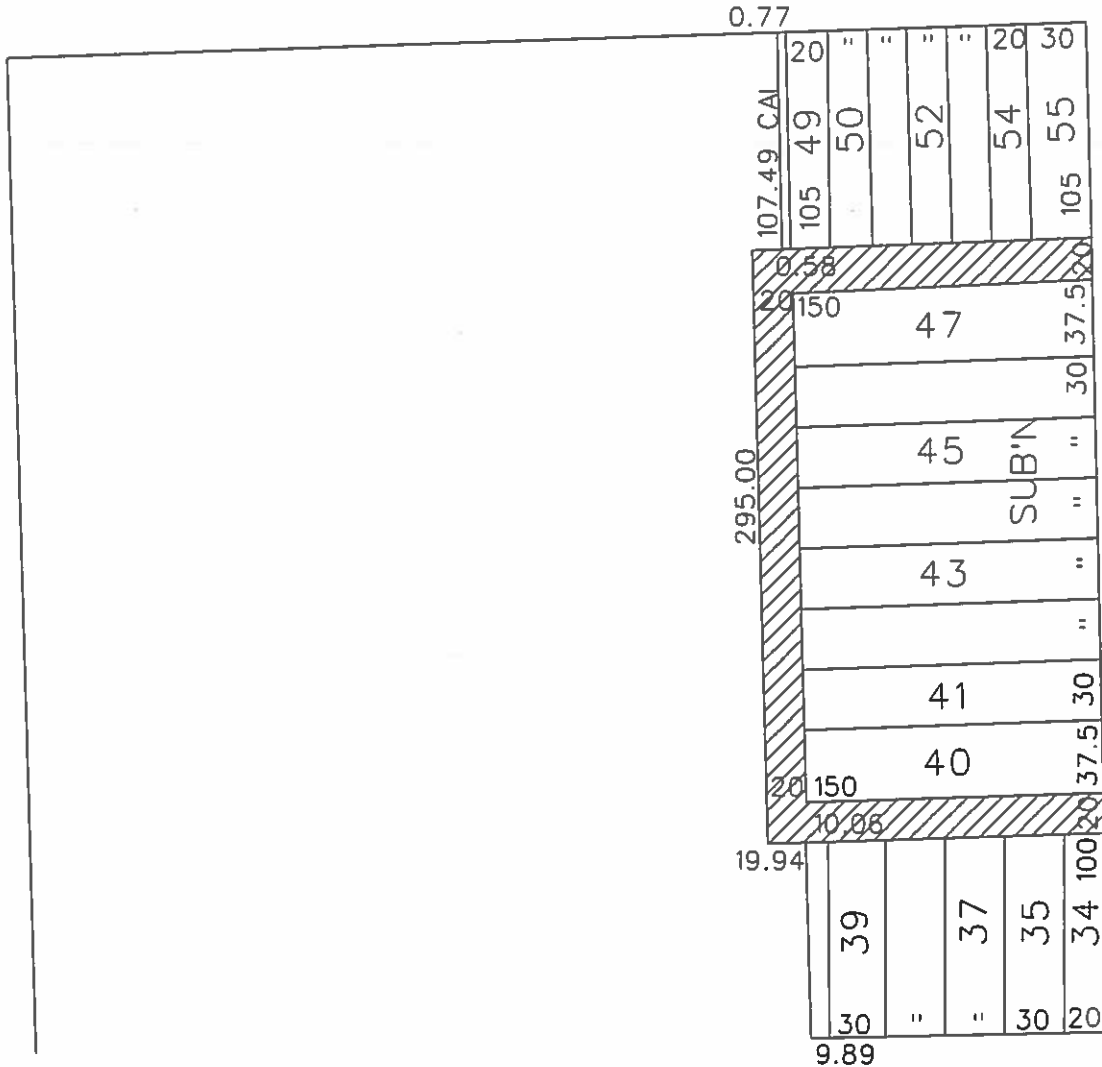
313-324-8291
Area code - Telephone number

PETITION NO. 1537
 CEZAR PROPERTIES INC.
 17425 SHERWOOD AVE.
 DETROIT, MICHIGAN 48212
 C/O CEZAR ZAK
 PHONE NO. 586 354-7520



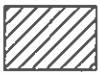
E. DAVISON AVE. 70 FT. WD.

NEW YORK CENTRAL R.R.



SHERWOOD AVE. 70 FT. WD.

**BRIMSON AVE.
 70 FT. WD.**



- REQUESTED CONVERSION TO EASEMENT

(FOR OFFICE USE ONLY)

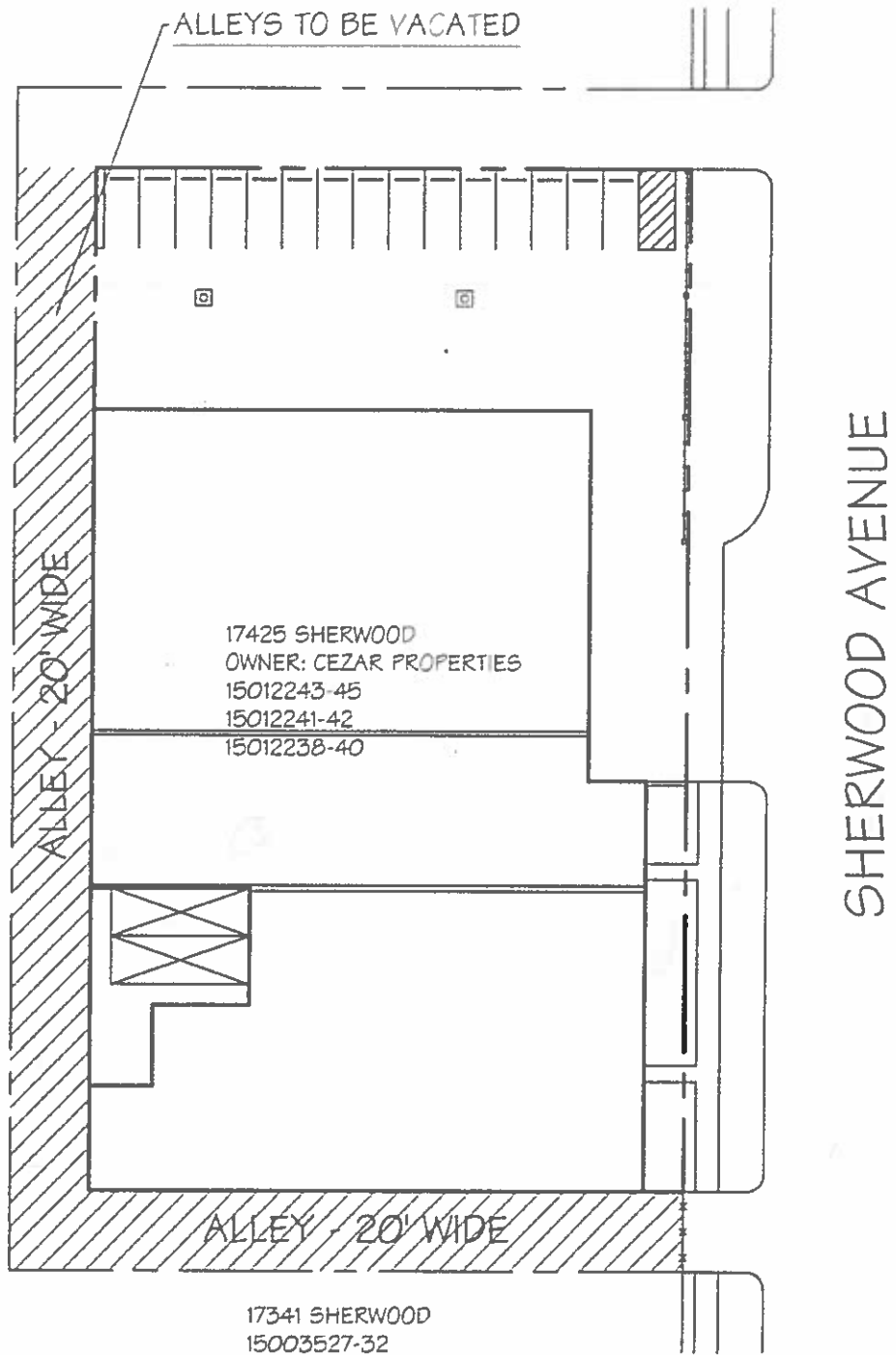
CARTO 53 E

B					
A					
DESCRIPTION	DRWN	CHKD	APPD	DATE	
REVISIONS					
DRAWN BY	WLW	CHECKED			
DATE	05-12-17	APPROVED			

REQUEST TO CONVERT TO EASEMENT
 THE EAST/WEST PUBLIC ALLEYS, 20 FT. WD.
 AND THE NORTH/SOUTH PUBLIC ALLEY, 20 FT. WD.
 IN THE AREA BOUND BY
 E. DAVISON, SHERWOOD, BRIMSON AVE.
 AND NEW YORK CENTRAL R.R.

CITY OF DETROIT CITY ENGINEERING DEPARTMENT SURVEY BUREAU	
JOB NO.	01-01
DRWG. NO.	X 1537

6500 E. DAVISON
150038020021



SITE PLAN

SCALE: NONE

NORTH

