

Petition #1476

Walter Williams <williamswl@detroitmi.gov>

Mon 6/5/2017 4:03 PM

To: Anthony Hoover <ah1865@att.com>; krobishaw@detroitlandbank.org <krobishaw@detroitlandbank.org>; Steven Bannasch <BannaschS@detroitmi.gov>; Carolyn Harper <CarHar@detroitmi.gov>; Denise Williams <DENISEWS@detroitmi.gov>; Keith Hewlett <HewlettK@detroitmi.gov>; Helen Sharpley <HSharpley@detroitmi.gov>; PATROL OPERATIONS BUREAU <PATROLOPSBUREAU@detroitmi.gov>; Sunny Jacob <SunJac@detroitmi.gov>; Leslie Walker <WalkerL@detroitmi.gov>; Eddie Reyes <Det_MappingTeam@dteenergy.com>; Kimberly Tassen <tassenk@dteenergy.com>; Gilbert Lee <gnlee@glwater.onmicrosoft.com>; Dale Echols <Dale.Echols@glwater.org>; fabualsoud@pladetroit.org <fabualsoud@pladetroit.org>; Robert Seaney (c/o John Rieberger) <RSeaney@teamsigma.com>;

📎 3 attachments (346 KB)

x1476.pdf; x1476 Exhibits.pdf; x1476 Notice of Proposed Change in Property.pdf;

Please sign and return.
Respond no later than two weeks from today (6/19/17).
Please "DO NOT FAX" your response.

Sincerely

Walter L. Williams
Sr. GIS Support Technician
Survey Bureau
City Engineering Division
Department of Public Works
313-224-3970
williamswl@detroitmi.gov

Mike Duggan, Mayor

GLWA GPET 1662

City of Detroit
**City Engineering Division, Department of Public Works
Survey Bureau**

NOTICE OF PROPOSED CHANGE IN PROPERTY

Date: 06/05/2017

Petition: x1476

- | | |
|---|--|
| <input type="checkbox"/> AT&T Telecommunication | <input type="checkbox"/> Berm Use |
| <input type="checkbox"/> Comcast Television (CATV) | <input checked="" type="checkbox"/> Conversion to Easement |
| <input type="checkbox"/> Detroit Edison (DTE) | <input type="checkbox"/> Dedication |
| <input type="checkbox"/> Fire Department | <input type="checkbox"/> Encroachment |
| <input checked="" type="checkbox"/> Great Lakes Water Authority | <input type="checkbox"/> Temporary Closing |
| <input type="checkbox"/> Land Bank Authority | <input type="checkbox"/> Vacation |
| <input type="checkbox"/> Michcon (DTE) | |
| <input type="checkbox"/> Planning & Development Department | |
| <input type="checkbox"/> Public Lighting Authority | |
| <input type="checkbox"/> Public Lighting Department | |
| <input type="checkbox"/> Police Department | |
| <input type="checkbox"/> Solid Waste Division, DPW | |
| <input type="checkbox"/> Street Design Bureau, DPW | |
| <input type="checkbox"/> Street Maintenance Division, DPW | |
| <input type="checkbox"/> Traffic Engineering Division, DPW | |
| <input type="checkbox"/> Water and Sewerage Department | |
| <input type="checkbox"/> _____ | |

A petition drawing is attached. Property shown on the attached print is proposed to be changed as indicated. Kindly report (using the back of this sheet) the nature of your services, if any affected by the proposed change and the estimated costs of removing and rerouting such services (if necessary).

Please return one copy to City Engineering Division, DPW within two weeks of the submittal date. Retain one copy and print for you file.

Ron Brundidge, Director, Department of Public Works

By: Richard Doherty, CED DPW
City Engineer

TO: City Engineering Division, DPW
2 Woodward Ave., Suite 642
Detroit, Michigan 48226-3462
Survey Bureau: 313-224-3970

Petition: x1476

The proposed change in property (referred to on the other side of this sheet) would affect our services as follows:

- Not Involved
- Involved; but asking you to hold action on this petition until further notice.
- Involved; but no objections to the property change.
- Involved; objection to the property change.
- Involved; but no objections to the property change...provided as easement of the full width of the public right-of-way (street, alley or other public place) is reserved.
- Involved; the nature of our services and the estimated costs of removing and/or rerouting such services are:

GLWA
(Utility or City Department)

DAVE ECHOLS
By

ET
Title

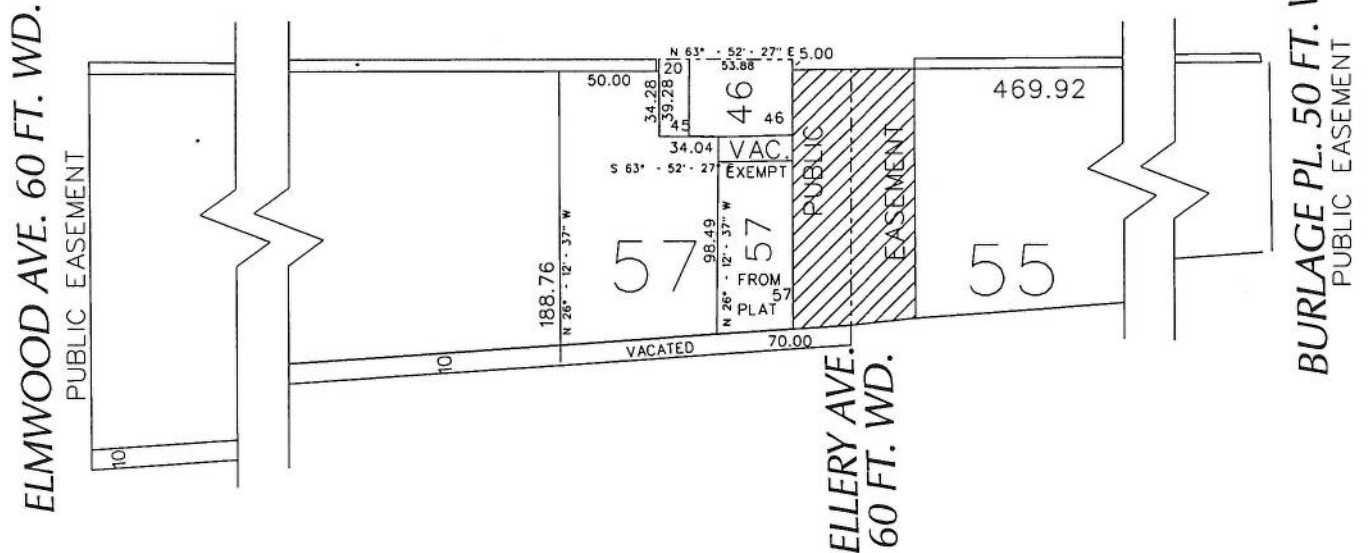
06-20-17
Date

(313) 267-4857
Area code – Telephone number

PETITION NO. 1476
 PASTOR JOHN PAYNE
 3474 E. VERNOR HWY.
 DETROIT, MICHIGAN 48207
 PHONE NO. 313 926-3261



E. VERNOR HWY. 85 FT. WD.



WATERLOO ST. 50 FT. WD.
 PUBLIC EASEMENT

 - CONVERSION TO EASEMENT

(FOR OFFICE USE ONLY)

CARTO 39 F

B						REQUEST TO CONVERT TO EASEMENT ELLERY AVE. 60 FT. WD. IN THE AREA BOUND BY BURLAGE PL., WATERLOO ST., ELMWOOD AVE. AND E. VERNOR HWY.	CITY OF DETROIT CITY ENGINEERING DEPARTMENT SURVEY BUREAU		
A							JOB NO. 01-01		
DESCRIPTION		DRWN	CHKD	APPD	DATE			DRWG. NO. X 1476	
DRAWN BY		REVISIONS							
DATE		CHECKED							
06-05-17		APPROVED							

March 8, 2017


ATT: Office of The City Clerk
The Honorable City Council
200 Coleman A. Young Municipal Center
Detroit, MI 48226

Dear Honorable City Council:

I Pastor John Payne would like to vacate the Street Ellery (feet 60 wide) adjacent to our church at 3474 E. Vernor St. which is now a parking lot.

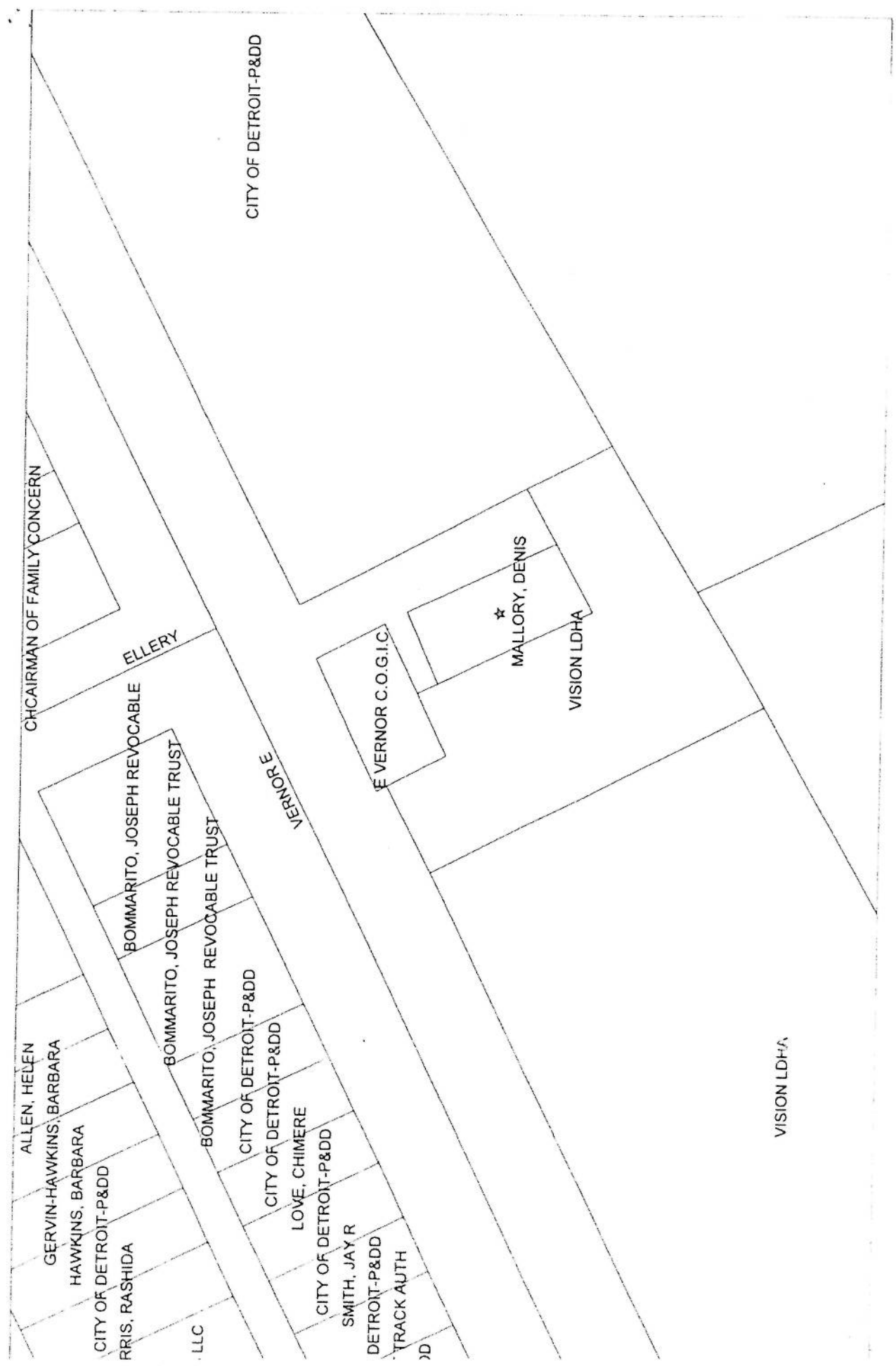
We would like to request a hearing before the City Council. I can be reached at (313) 926-3261 or 3474 E. Vernor, Detroit, Michigan 48207.

Sincerely,

A handwritten signature in black ink, appearing to read "John Payne", written over the typed name.

John Payne, Pastor
E. Vernor COGIC

CITY CLERK'S OFFICE
MARCH 8 2017 10:12 AM



ALLEN, HELEN

GERVIN-HAWKINS, BARBARA

HAWKINS, BARBARA

CITY OF DETROIT-P&DD

RRIS, RASHIDA

LLC

BOMMARITO, JOSEPH REVOCABLE

BOMMARITO, JOSEPH REVOCABLE TRUST

BOMMARITO, JOSEPH REVOCABLE TRUST

CITY OF DETROIT-P&DD

CITY OF DETROIT-P&DD

LOVE, CHIMERE

CITY OF DETROIT-P&DD

SMITH, JAY R

DETROIT-P&DD

TRACK AUTH

DD

VERNOR E

VERNOR C.O.G.I.C.

★

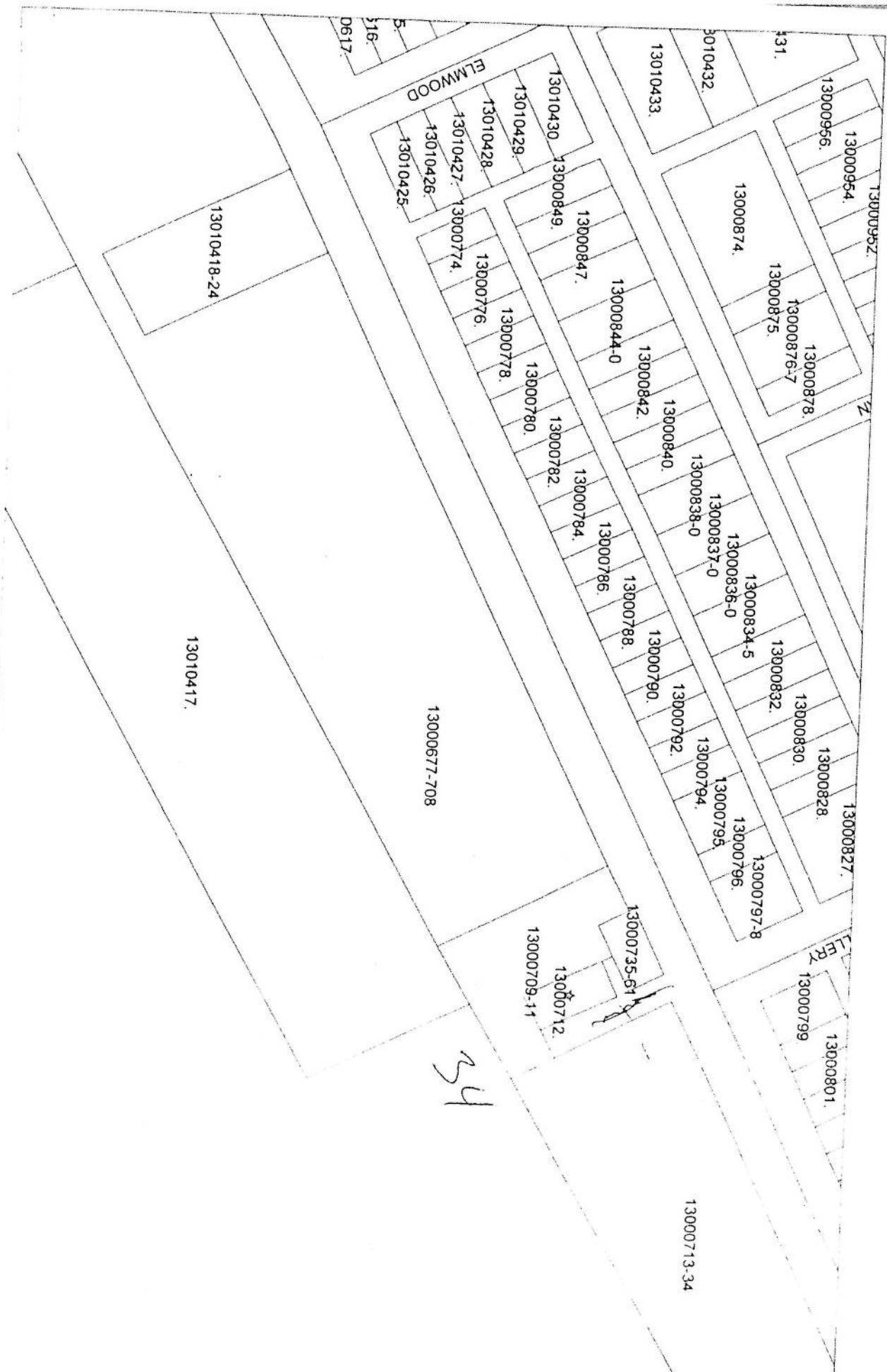
MALLORY, DENIS

VISION LDHA

VISION LDHA

CITY OF DETROIT-P&DD

CHCHAIRMAN OF FAMILY CONCERN



13000952
13000954
13000956

13010432
13010433

ELMWOOD
13010430
13010429
13010428
13010427
13010426
13010425

13000874
13000875

13000878
13000876-7
13000847
13000844-0
13000842
13000840
13000838-0
13000837-0
13000836-0
13000834-5
13000832
13000830
13000828

13010418-24

13000780
13000778
13000782
13000784
13000786
13000788
13000790
13000792
13000794
13000795
13000796
13000827
13000830
13000832
13000834
13000836
13000838
13000840
13000842
13000844
13000846
13000848
13000850
13000852
13000854
13000856
13000858
13000860
13000862
13000864
13000866
13000868
13000870
13000872
13000874
13000876
13000878
13000880
13000882
13000884
13000886
13000888
13000890
13000892
13000894
13000896
13000898
13000900

13010417

13000677-708

CLERY
13000735-61
13000712
13000709-11
13000801
13000799

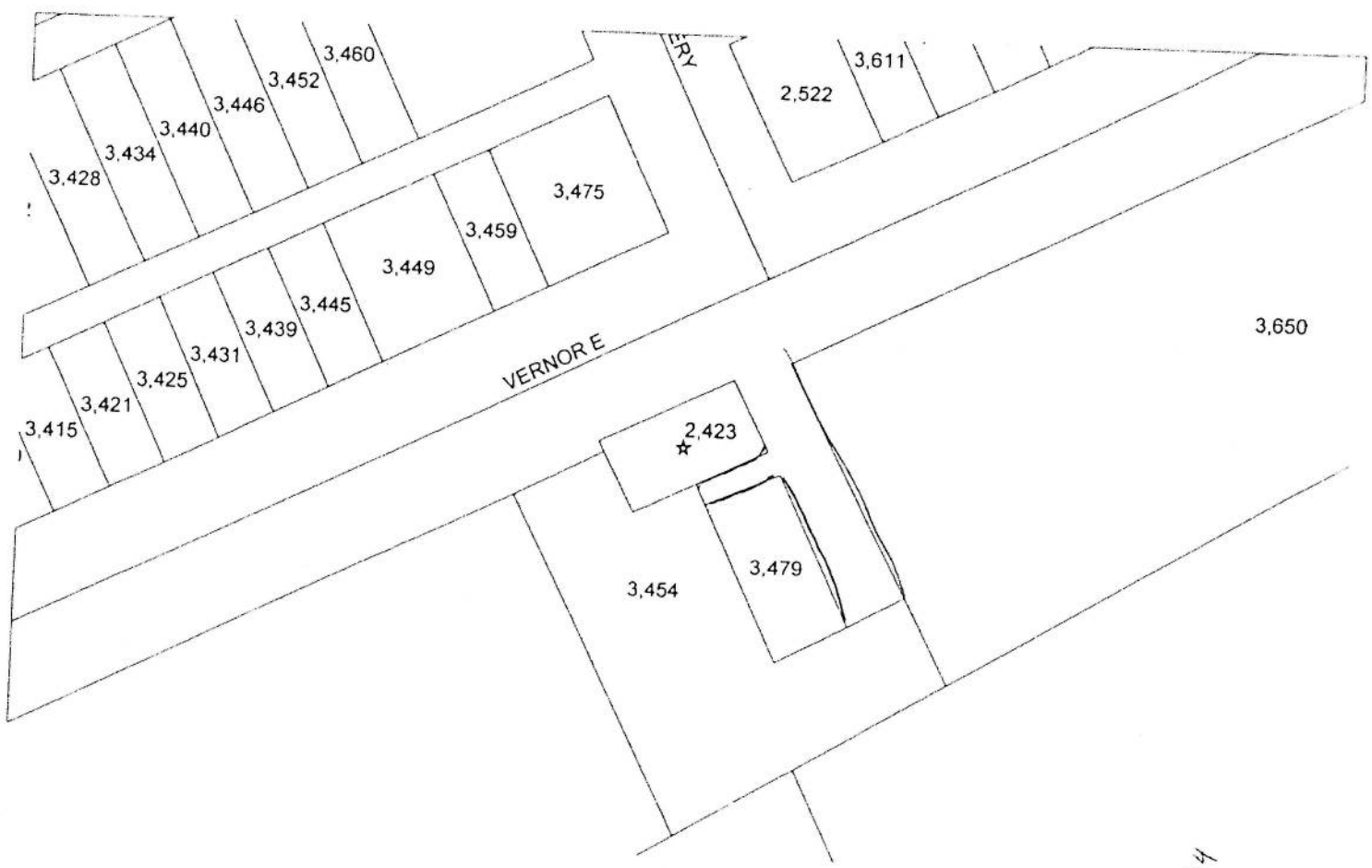
34

13000713-34



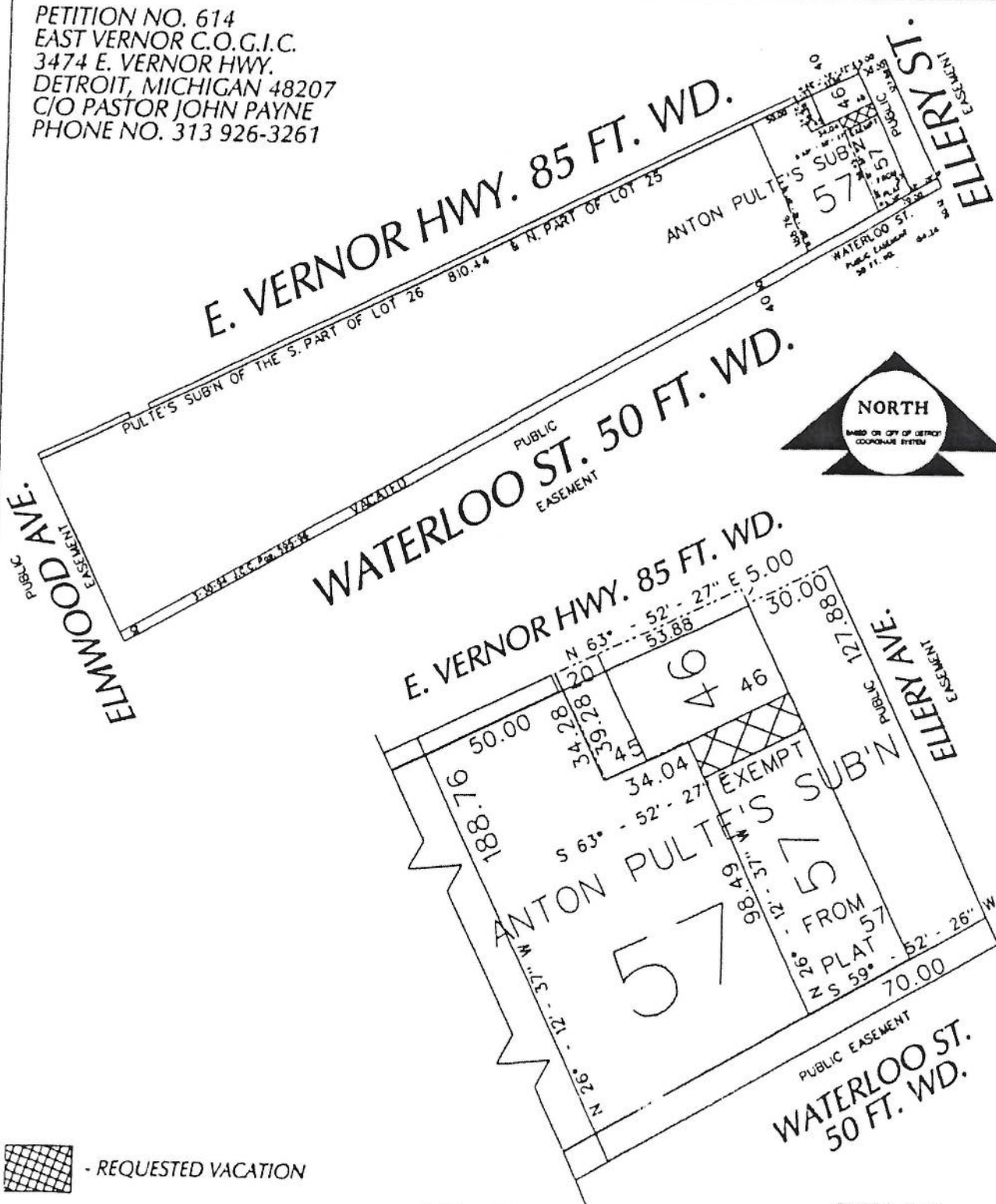
123

MAP
419



3/13/1894
 looked
 street
 R.O. W. of ...

PETITION NO. 614
 EAST VERNOR C.O.G.I.C.
 3474 E. VERNOR HWY.
 DETROIT, MICHIGAN 48207
 C/O PASTOR JOHN PAYNE
 PHONE NO. 313 926-3261



 - REQUESTED VACATION

(FOR OFFICE USE ONLY)

CARTO 39 F

B					
A					
DESCRIPTION		DRWN	CHEK	APP	DATE
REVISIONS					
DATE	04-10-15	APPROVED			

REQUEST TO OUTRIGHT VACATE
 THE EAST/WEST PUBLIC ALLEY, 12 FT. WD.
 IN THE BLOCK BOUND BY
 ELLERY, WATERLOO ST., ELMWOOD AVE.
 AND E. VERNOR HWY.

CITY OF DETROIT CITY ENGINEERING DEPARTMENT	
SURVEY BUREAU	
JOB NO.	01-01
DRWG. NO.	X 614