

## Petition #1446

Walter Williams &lt;williamswl@detroitmi.gov&gt;

Thu 4/27/2017 9:56 AM

To: Anthony Hoover <ah1865@att.com>; Steven Bannasch <BannaschS@detroitmi.gov>; Carolyn Harper <CarHar@detroitmi.gov>; Denise Williams <DENISEWS@detroitmi.gov>; Keith Hewlett <HewlettK@detroitmi.gov>; Helen Sharpley <HSharpley@detroitmi.gov>; PATROL OPERATIONS BUREAU <PATROLOPSBUREAU@detroitmi.gov>; Sunny Jacob <SunJac@detroitmi.gov>; Leslie Walker <WalkerL@detroitmi.gov>; Eddie Reyes <Det\_MappingTeam@dteenergy.com>; Kimberly Tassen <tassenk@dteenergy.com>; Gilbert Lee <gnlee@glwater.onmicrosoft.com>; Dale Echols <Dale.Echols@glwater.org>; fabualsoud@pladetroit.org <fabualsoud@pladetroit.org>; Robert Seaney (c/o John Rieberger) <RSeaney@teamsigma.com>;

3 attachments (238 KB)

x1446.pdf; x1446 Notice of Proposed Change in Property.pdf; x1446 Site Plan.pdf;

Please sign and return.

Respond no later than two weeks from today (5/11/17).

Please "DO NOT FAX" your response.

Sincerely

Walter L. Williams  
Sr. GIS Support Technician  
Survey Bureau  
City Engineering Division  
Department of Public Works  
313-224-3970  
[williamswl@detroitmi.gov](mailto:williamswl@detroitmi.gov)

**Mike Duggan, Mayor**

GLWA GPET 1061

City of Detroit  
**City Engineering Division, Department of Public Works  
Survey Bureau**

**NOTICE OF PROPOSED CHANGE IN PROPERTY**

Date: 04/27/2017

Petition: x1446

- |   |  |
|---|--|
| <input type="checkbox"/> AT&T Telecommunication                 | <input type="checkbox"/> Berm Use                |
| <input type="checkbox"/> Comcast Television (CATV)              | <input type="checkbox"/> Conversion to Easement  |
| <input type="checkbox"/> Detroit Edison (DTE)                   | <input type="checkbox"/> Dedication              |
| <input type="checkbox"/> Fire Department                        | <input checked="" type="checkbox"/> Encroachment |
| <input checked="" type="checkbox"/> Great Lakes Water Authority | <input type="checkbox"/> Temporary Closing       |
| <input type="checkbox"/> Land Bank Authority                    | <input type="checkbox"/> Vacation                |
| <input type="checkbox"/> Michcon (DTE)                          |  |
| <input type="checkbox"/> Planning & Development Department      |  |
| <input type="checkbox"/> Public Lighting Authority              |  |
| <input type="checkbox"/> Public Lighting Department             |  |
| <input type="checkbox"/> Police Department                      |  |
| <input type="checkbox"/> Solid Waste Division, DPW              |  |
| <input type="checkbox"/> Street Design Bureau, DPW              |  |
| <input type="checkbox"/> Street Maintenance Division, DPW       |  |
| <input type="checkbox"/> Traffic Engineering Division, DPW      |  |
| <input type="checkbox"/> Water and Sewerage Department          |  |
| <input type="checkbox"/> _____                                  |  |

A petition drawing is attached. Property shown on the attached print is proposed to be changed as indicated. Kindly report (using the back of this sheet) the nature of your services, if any affected by the proposed change and the estimated costs of removing and rerouting such services (if necessary).

Please return one copy to City Engineering Division, DPW within two weeks of the submittal date. Retain one copy and print for you file.

Ron Brundidge, Director, Department of Public Works

By: Richard Doherty, CED DPW  
City Engineer

TO: City Engineering Division, DPW  
2 Woodward Ave., Suite 642  
Detroit, Michigan 48226-3462  
Survey Bureau: 313-224-3970

Petition: x1446

The proposed change in property (referred to on the other side of this sheet) would affect our services as follows:

- Not Involved
- Involved; but asking you to hold action on this petition until further notice.
- Involved; but no objections to the property change.
- Involved; objection to the property change.
- Involved; but no objections to the property change...provided as easement of the full width of the public right-of-way (street, alley or other public place) is reserved.
- Involved; the nature of our services and the estimated costs of removing and/or rerouting such services are:

GLWA

(Utility or City Department)

DALE ECHOLS

By

ET

Title

06-20-17

Date

(313) 267-4857

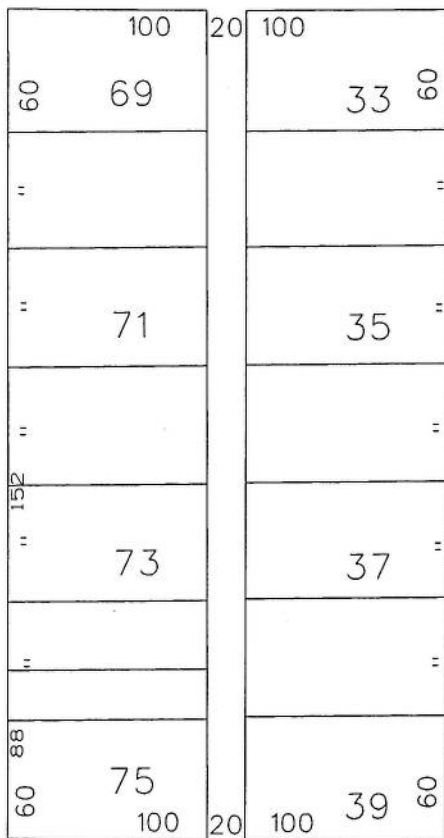
Area code – Telephone number

PETITION NO. 1446  
 THE ALBERT IN CAPITOL PARK  
 C/O BRODER & SACHSE REAL ESTATE SERVICES  
 1214 GRISWOLD AVE.  
 DETROIT, MICHIGAN 48226  
 C/O MAX GORDON  
 PHONE NO. 248 647-4100



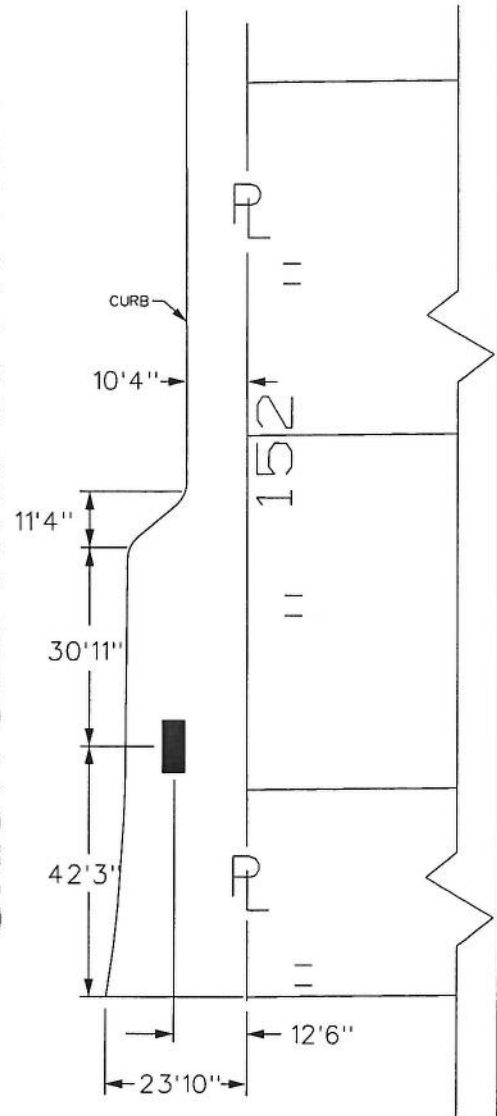
GD. RIVER AVE. 60 FT. WD.

GRISWOLD AVE. 60 FT. WD.



WOODWARD AVE. 100 FT. WD.

GRISWOLD AVE. 60 FT. WD.



STATE ST. 60 FT. WD.



- REQUEST ENCROACHMENT  
 (With Bike Rack)

(FOR OFFICE USE ONLY)

CARTO 28 B

B					
A					
DESCRIPTION	DRWN	CHKD	APPD	DATE	
REVISIONS					
DRAWN BY	WLW	CHECKED			
DATE	04-27-17	APPROVED			

REQUEST ENCROACHMENT  
 INTO GRISWOLD  
 AT 1214 GRISWOLD  
 (With Bike Rack)

CITY OF DETROIT CITY ENGINEERING DEPARTMENT SURVEY BUREAU	
JOB NO.	01-01
DRWG. NO.	X 1446



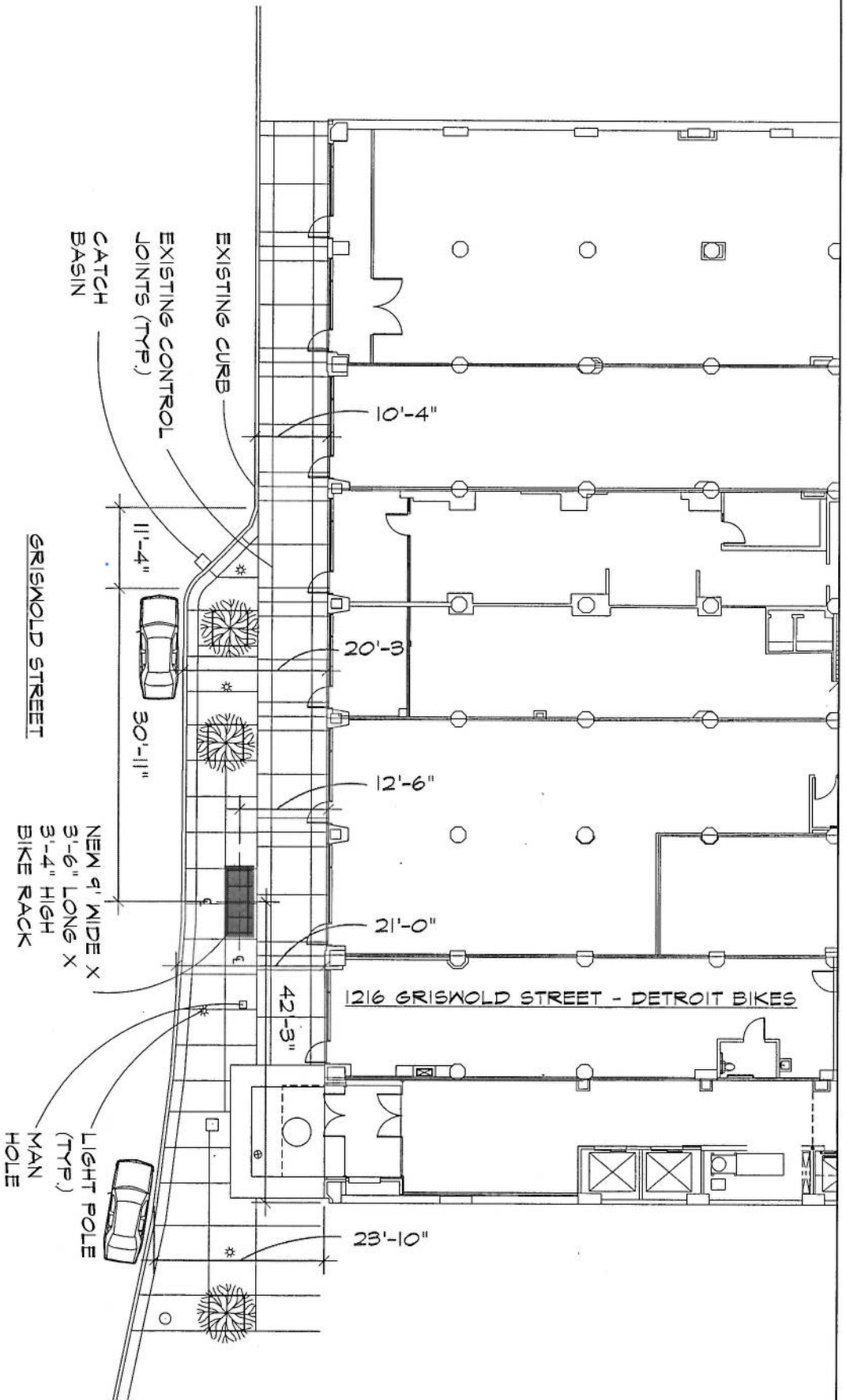
NORTH

**PROPOSED BIKE RACK LOCATION**

ALBERT BUILDING  
1214 GRISWOLD STREET  
1" = 20'-0"  
4-21-17

**STREET PLAN**

PREPARED FOR  
BRODER & SACHSE REAL ESTATE SERVICES, INC.



17-90-046