

City of Detroit
**City Engineering Division, Department of Public Works
Survey Bureau**

NOTICE OF PROPOSED CHANGE IN PROPERTY

Date: 08/12/2016

Petition: x934

- | | |
|--|--|
| <input type="checkbox"/> AT&T Telecommunication | <input type="checkbox"/> Berm Use |
| <input type="checkbox"/> Comcast Television (CATV) | <input type="checkbox"/> Conversion to Easement |
| <input type="checkbox"/> Detroit Edison (DTE) | <input type="checkbox"/> Dedication |
| <input type="checkbox"/> Fire Department | <input checked="" type="checkbox"/> Encroachment |
| <input type="checkbox"/> Great Lakes Water Authority | <input type="checkbox"/> Temporary Closing |
| <input type="checkbox"/> Michcon (DTE) | <input type="checkbox"/> Vacation |
| <input type="checkbox"/> Planning & Development Department | |
| <input type="checkbox"/> Public Lighting Authority | |
| <input type="checkbox"/> Public Lighting Department | |
| <input type="checkbox"/> Police Department | |
| <input type="checkbox"/> Solid Waste Division, DPW | |
| <input type="checkbox"/> Street Design Bureau, DPW | |
| <input type="checkbox"/> Street Maintenance Division, DPW | |
| <input type="checkbox"/> Traffic Engineering Division, DPW | |
| <input type="checkbox"/> Water and Sewerage Department | |
| <input type="checkbox"/> _____ | |

A petition drawing is attached. Property shown on the attached print is proposed to be changed as indicated. Kindly report (using the back of this sheet) the nature of your services, if any affected by the proposed change and the estimated costs of removing and rerouting such services (if necessary).

Please return one copy to City Engineering Division, DPW within two weeks of the submittal date. Retain one copy and print for you file.

Ron Brundidge, Director, Department of Public Works

By: Richard Doherty, CED DPW
City Engineer

TO: City Engineering Division, DPW
2 Woodward Ave., Suite 642
Detroit, Michigan 48226-3462
Survey Bureau: 313-224-3970

Petition: x934

The proposed change in property (referred to on the other side of this sheet) would affect our services as follows:

- Not Involved
- Involved; but asking you to hold action on this petition until further notice.
- Involved; but no objections to the property change.
- Involved; but no objections to the property change...provided as easement of the full width of the public right-of-way (street, alley or other public place) is reserved.
- Involved; the nature of our services and the estimated costs of removing and/or rerouting such services are:

PPP - 7th Precinct
(Utility or City Department)

X Sgt. Velma Hampton
By (VELMA HAMPTON)

SERGEANT
Title

8-12-16
Date

(313) 596-5700
Area code - Telephone number

[Signature]
6/7/2016 wlv

PROPERTY CHANGE RECORD

PETITION NO: x934

Name: JONES LANG LASALLE

Address: 226 E. HIDSON AVE., SUITE 200 ROYAL OAK, MI. 48067

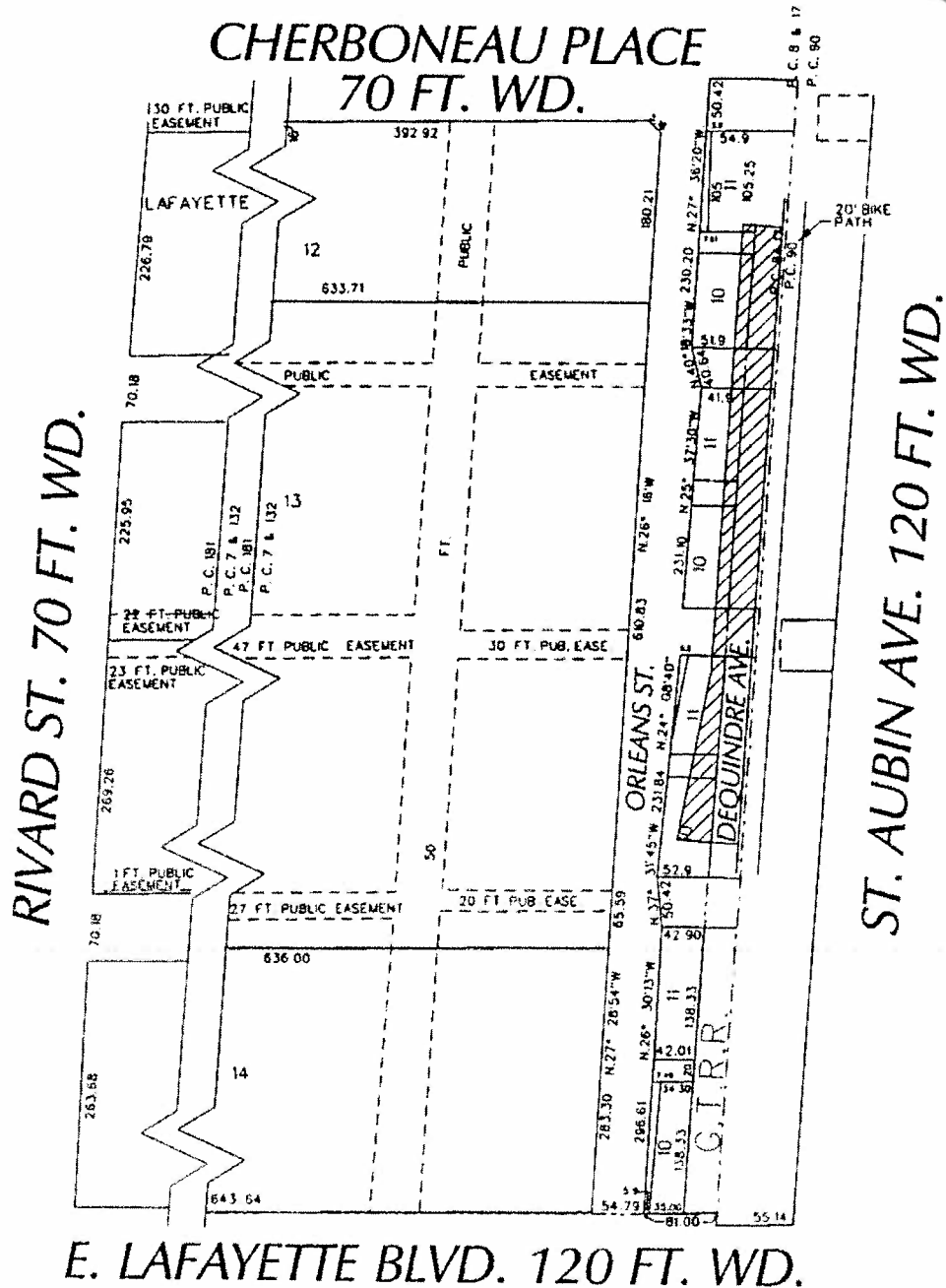
Phone: 313 570-1476

LOCATION / REQUEST: ENCROACHMENT A PORTION OF DEQUINDRE AVE. VARIOUS WIDTHS IN THE AREA BOUND BY RIVARD ST., CHERBONEAU PLACE, ST. AUBIN AVE. AND E. LAFAYETTE BLVD. (With Performance Space)

RECORD OF CITY DEPARTMENT AND PRIVATELY OWNED UTILITY REPLIES

TO	DATE SENT	RETURN DATE	OK	REMARKS
AT&T Telecommunication	08/12/2016			
Comcast Television (CATV)				
Detroit Edison (DTE-Electric)				
Fire Department				
Great Lakes Water Authority				
Michcon (DTE-Gas)				
Planning & Development Department				
Public Lighting Authority				
Public Lighting Department				
Police Department				
Solid Waste Division, DPW				
Street Design Bureau, DPW				
Street Maintenance Division, DPW				
Traffic Engineering Division, DPW				
Water and Sewerage Department				
Notices:				

PETITION NO. 934
 JONES LANG LASALLE
 226 E. HUDSON AVE., SUITE 200
 ROYAL OAK, MICHIGAN 48067
 C/O RHONDA COLLINS
 PHONE NO. 313 570-1476



 - REQUEST ENCROACHMENT
 (With Performance Space)

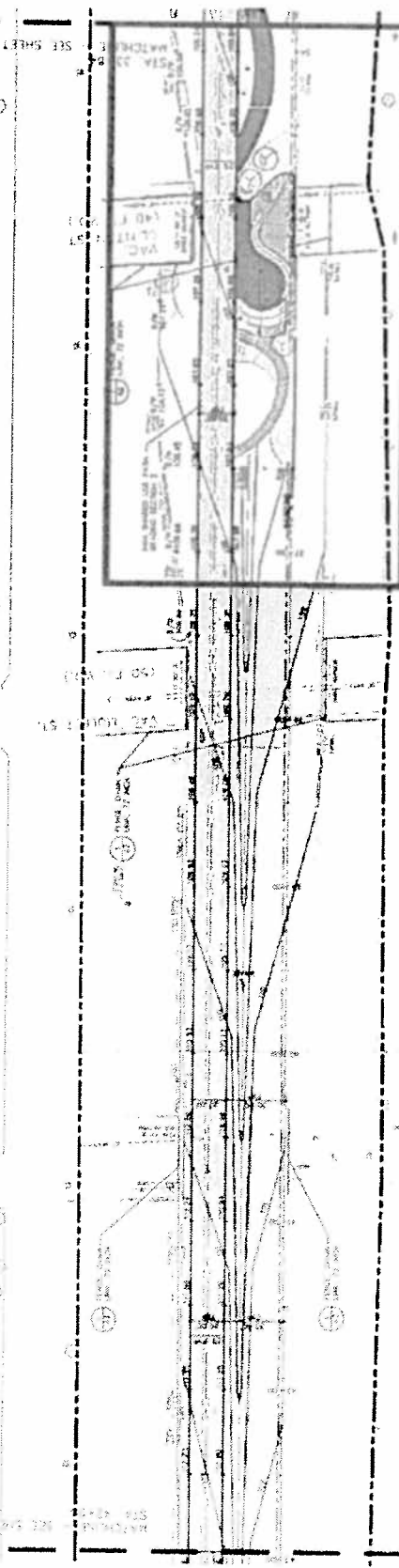
(FOR OFFICE USE ONLY)

CARTO 38 B & C

B				REQUEST ENCROACHMENT A PORTION OF DEQUINDRE AVE. VARIOUS WIDTHS IN THE AREA BOUND BY RIVARD ST., CHERBONEAU PLACE, ST. AUBIN AVE. AND E. LAFAYETTE BLVD. (With Performance Space)		CITY OF DETROIT			
A						CITY ENGINEERING DEPARTMENT			
DESCRIPTION		DRWN	CHEK			APPR	DATE	SURVEY BUREAU	
REVISIONS								JOB NO. 01-01	
DRAWN BY WLW		CHECKED				DRWG. NO. X 934			
DATE 08-12-16		APPROVED							

DATE	10/14/08
BY	W. J. ...
CHECKED	...
SCALE	1" = 30'

ST. AUBIN AVENUE



(VARIABLE)

ORLEANS STREET

WIDTH

PROPOSED INTERSECTION
 BETWEEN ST. AUBIN AVENUE
 AND ORLEANS STREET
 BEING DONE AT PROPOSED
 INTERSECTION OF MAIN AVENUE AND ST. AUBIN

NO.	DATE	DESCRIPTION
1	10/14/08	ISSUED FOR PERMIT
2
3
4
5
6
7
8
9
10

QUANTITIES THIS SHEET



PROPOSED INTERSECTION
 BETWEEN ST. AUBIN AVENUE
 AND ORLEANS STREET
 BEING DONE AT PROPOSED
 INTERSECTION OF MAIN AVENUE AND ST. AUBIN

SITE LAYOUT & GRADING PLAN
 SHEET NO. 82702
 DATE 08/01/07
 SCALE 1" = 30'

PROJECT NO. 82019A

DATE 08/01/07

SCALE 1" = 30'

PROJECT NO. 82019A

DATE 08/01/07

SCALE 1" = 30'

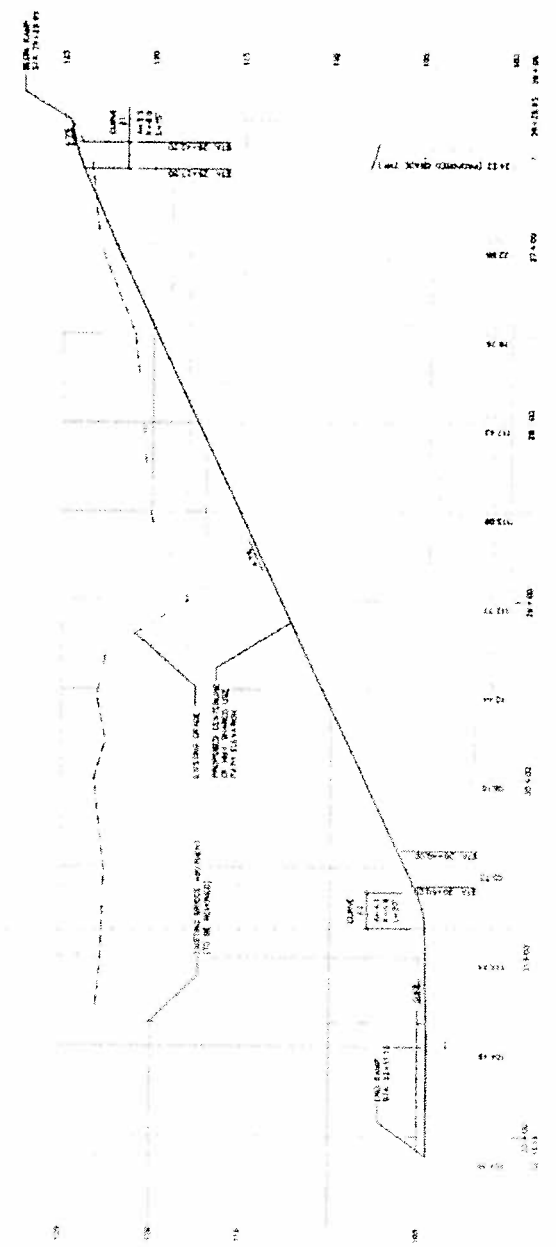
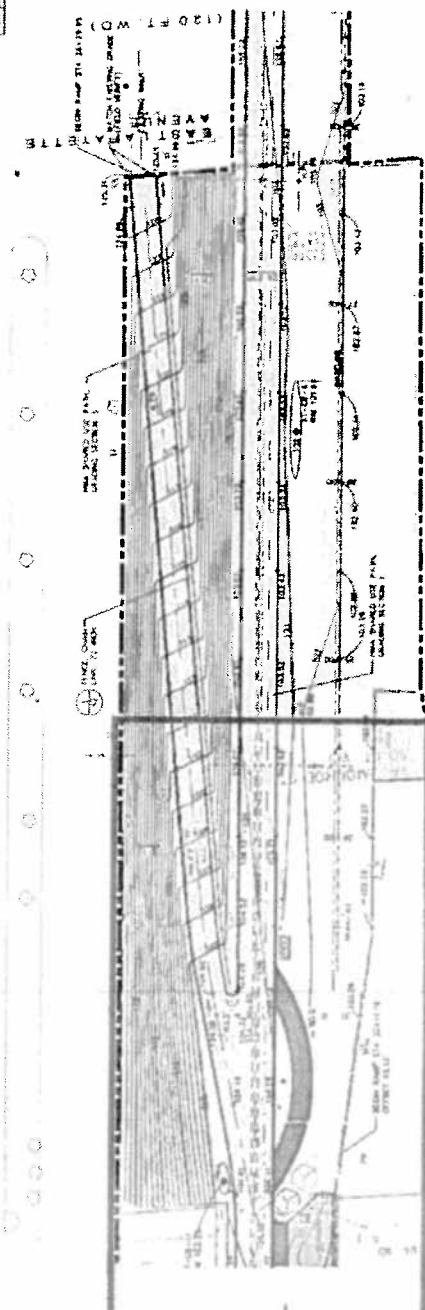
PROJECT NO. 82019A

DATE 08/01/07

SCALE 1" = 30'

DATE	NO.	BY	REVISION

ST. AUBIN AVENUE



DATE: 09/20/07
 DRAWN BY: [Redacted]
 CHECKED BY: [Redacted]
 PROJECT: ST. AUBIN AVENUE
 SHEET NO.: 36

LAFAYETTE RAMP PLAN AND PROFILE

DATE: 09/20/07
 DRAWN BY: [Redacted]
 CHECKED BY: [Redacted]
 PROJECT: ST. AUBIN AVENUE
 SHEET NO.: 36