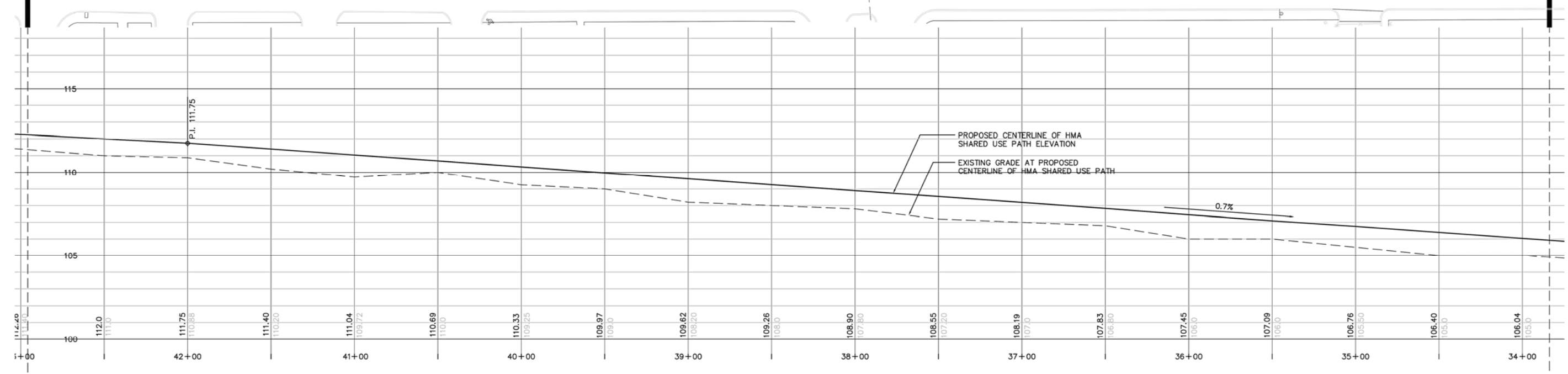
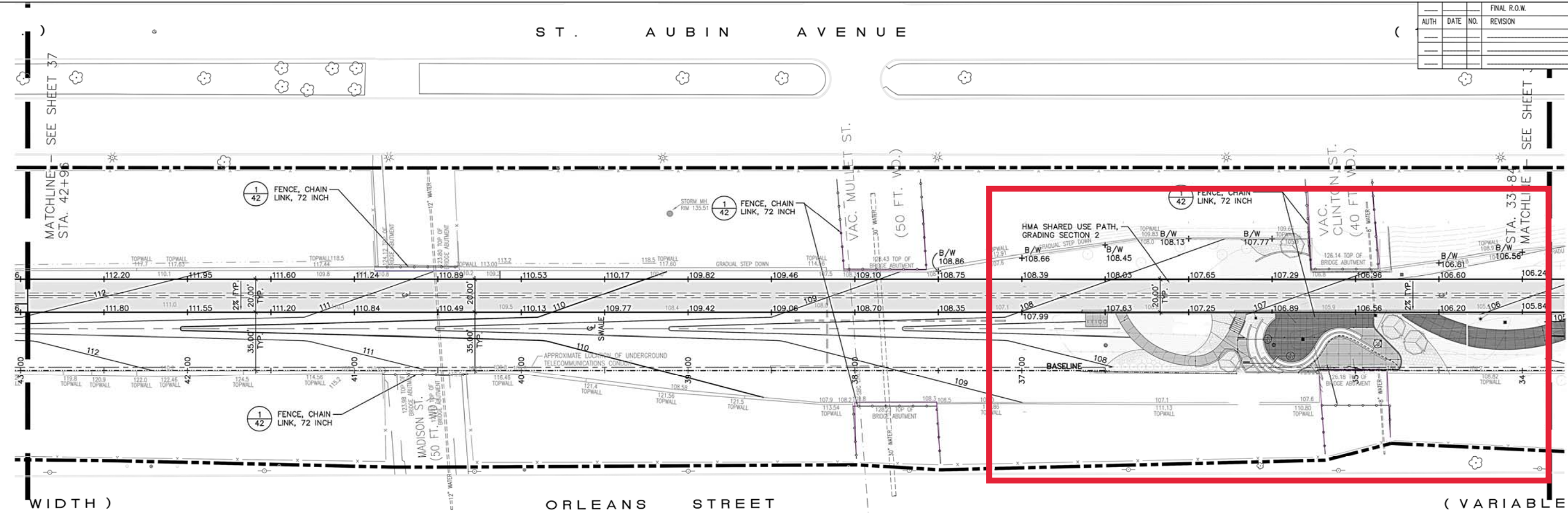


EXISTING BY: _____ DATE: _____
 PROPOSED BY: _____ DATE: _____
 LAST CORRECTION BY: _____ DATE: _____

FILE NAME: P:\24464\000\Dequindre Cut\Cad\Sheet\LAYO\L-03.4-LAYO.dwg USER:icox DATE: Jul, 31 2007 TIME: 12:47 pm
 1 2 3 4 5 6 7 8 9 10 11 12 13 14 15 16 17 18 19 20 21 22 23 24 25 26 27 28 29 30 31 32 33 34 35 36 37 38 39 40 41 42 43 44 45 46 47 48 49 50 51 52 53 54 55 56 57 58 59

AUTH	DATE	NO.	REVISION	FINAL R.O.W.



LEGEND

HMA SHARED USE PATH	
EXISTING CONTOURS	125
PROPOSED CONTOURS	125
PROPOSED SPOT ELEVATION	+102.8
FENCE, CHAINLINK, 72 INCH	
RAILING FOR RAMPS	

QUANTITIES THIS SHEET

MDNR QUANTITY	MDOT QUANTITY	UNIT	ITEM
912	---	Ft	HMA Shared Use Path, Grading, Section 2
1642	547	Syd	Aggregate Base, 6 inch
162	58	Ton	HMA, 3C
122	44	Ton	HMA, 4C
355	255	Ft	Fence, Chain Link, 72 inch



SITE LAYOUT & GRADING PLAN

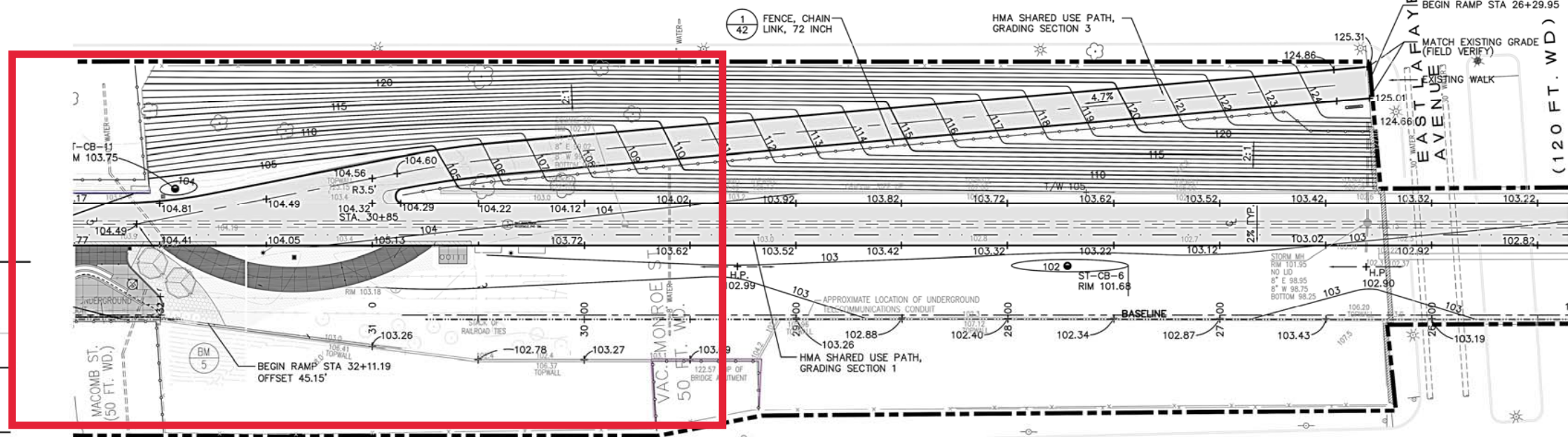
DATE	SCALE	CONT. SEC.	JOB NO.	DESIGN UNIT	SHEET NO.
08/01/07	1"=30'	82702	82619A		R.O.W. 37

EXISTING BY: DATE: PROPOSED BY: DATE: LAST CORRECTION BY: DATE:

FILE NAME: P:\24464\000\Dequindre_Cut\Cad\Sheet\LAYO\L-03_3b-LAYO.dwg USER:icox DATE: Jul, 31 2007 TIME: 12:46 pm
 1 2 3 4 5 6 7 8 9 10 11 12 13 14 15 16 17 18 19 20 21 22 23 24 25 26 27 28 29 30 31 32 33 34 35 36 37 38 39 40 41 42 43 44 45 46 47 48 49 50 51 52 53 54 55 56 57 58 59


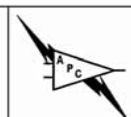
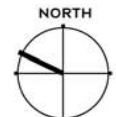
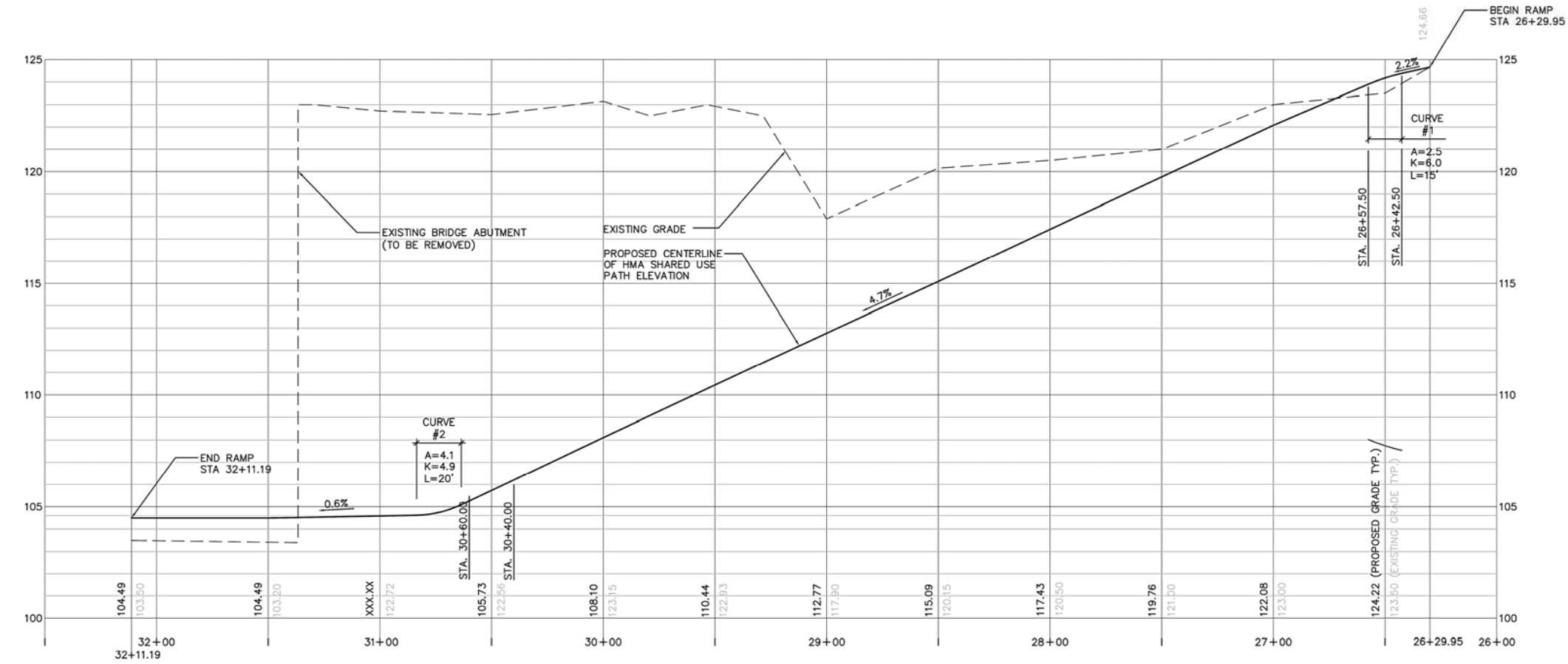
FINAL R.O.W.			
AUTH	DATE	NO.	REVISION

ST. AUBIN AVENUE



LEGEND

HMA SHARED USE PATH	
EXISTING CONTOURS	- - - 125
PROPOSED CONTOURS	— 125
PROPOSED SPOT ELEVATION	+ 102.8
FENCE, CHAINLINK, 72 INCH	



LAFAYETTE RAMP PLAN AND PROFILE

DATE	SCALE	CONT. SEC.	JOB NO.	DESIGN UNIT	SHEET NO.
08/01/07	1"=30'	82702	82619A		R.O.W. 36