

TO: City Engineering Division, DPW
2 Woodward Ave., Suite 642
Detroit, MI 48226-3462
Survey Bureau: 313-224-3970


Ref. No. 201611014
Petition No. 1292

The proposed change in property (referred to above) would affect our services as follows:

- () Not Involved.
- () Involved; but asking you to hold action on this petition until further notice.
- () Involved; the nature of our services, and the estimated costs of removing and/or rerouting such services are:
- (X) Involved; have no objection to the request to outright vacate (above ground) and conversion to easement (below ground) a portion of the east/west public alley, 20.15 ft wide in the block bound by W. Lafayette Blvd., 10th, W. Fort St. and New York Central RxR as shown on drawing no. x1292 dated 10/24/2016 provided that 100% signatures of abutting property owners are secured.

Traffic Engineering Division - DPW
(Utility or City Department)

for

Ashok Patel 
By

City Traffic Engineer
Title

November 22, 2016
Date

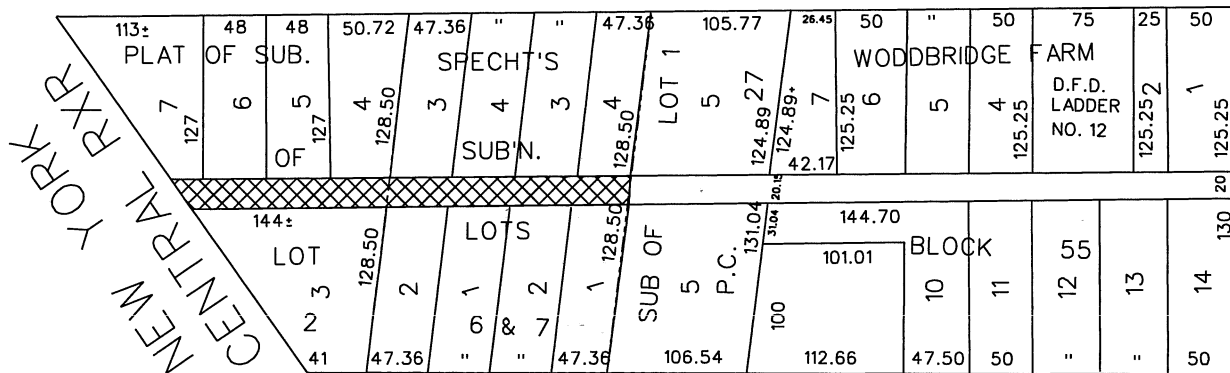
313 224-1610
Area code-Telephone number

MA/ma

PETITION NO. 1292
 GIFFELS WEBSTER
 28 W. ADAMS, SUITE 1200
 DETROIT, MICHIGAN 48226
 C/O DEIRDRE CLEIN
 PHONE NO. 313 962-4442





W. LAFAYETTE BLVD. 80 FT. WD.



W. FORT ST. 100 FT. WD.

10TH ST. 50 FT. WD.

 OUTRIGHT VACATION
 (Above Ground)
 -  CONVERSION TO EASEMENT
 (Below Ground)

(FOR OFFICE USE ONLY)

CARTO 29 E

B						REQUEST TO OUTRIGHT VACATE (Above Ground) AND CONVERSION TO EASEMENT (Below Ground) A PORTION OF THE EAST/WEST PUBLIC ALLEY, 20.15 FT. WD. IN THE BLOCK BOUND BY W. LAFAYETTE BLVD., 10TH, W. FORT ST. AND NEW YORK CENTRAL RXR	CITY OF DETROIT CITY ENGINEERING DEPARTMENT SURVEY BUREAU	
A					JOB NO. 01-01			
DESCRIPTION		DRWN	CHKD	APPD				DATE
DRAWN BY		REVISIONS						
DATE		CHECKED	APPROVED					
10-24-16		WLW						