



DUBOIS

 - PROPERTY OWNER
 - GOVERNMENT

31	090004095	100
.	090004096	
.	090004097	
.	090004098	
.	090004099	
.	090004100	
.	090004101	
.	090004102	
31	090004103	31
31.18	090004104	100

2223

FRÉDERICK

2281

30	09002654	145.09
30	09002655	
28	09002656	
.	09002657	
.	09002658	
.	09002659	
.	09002660	
.	09002661	
.	09002662	
.	09002663	
28	09002664	145.09

145.09	09002675	30
.	09002674	30
.	09002673	28
.	09002672	.
.	09002671	.
.	09002670	.
.	09002669	.
.	09002668	.
.	09002667	.
.	09002666	.
145.09	09002665	28

2224

KERRY

2282

100	09000374	65.09
.	090003747	30
.	090003748	
.	090003749	
.	090003750	
.	090003751	
.	090003752	
100	090003753	30

CHENE

General Property Information

City of Detroit

[\[Back to Non-Printer Friendly Version\]](#) [\[Send To Printer\]](#)

Parcel: 09002654. Unit: CITY OF DETROIT

Property Address [collapse]

2223 FREDERICK
 , 48211

Owner Information [collapse]

PEACEMAKERS INTL FELLOWSHIP
 5322 CHENE ST
 DETROIT, MI 48211-2744

Unit: 01

Taxpayer Information [collapse]

SEE OWNER INFORMATION

General Information for Tax Year 2016 [collapse]

Property Class:	401 - 401-RESIDENTIAL	Assessed Value:	\$100
School District:	D - DETROIT PUBLIC SCHOOLS	Taxable Value:	\$100
State Equalized Value:	\$100	Map #	09
DISTRICT	4	Date of Last Name Chg:	
		Date Filed:	
Historical District:	N/A	Notes:	N/A
		Census Block Group:	N/A
Principal Residence Exemption	June 1st	Final	
		-	
2016	0.0000 %	0.0000 %	

Previous Year Info	MBOR Assessed	Final S.E.V.	Final Taxable
2015	\$100	\$100	\$100
2014	\$244	\$244	\$244

Land Information [collapse]

	Frontage		Depth
Lot 1:	30.00 Ft.		145.09 Ft.
Lot 2:	0.00 Ft.		0.00 Ft.
Lot 3:	0.00 Ft.		0.00 Ft.
Total Frontage:	30.00 Ft.	Average Depth:	145.09 Ft.
Total Acreage:	0.10		
Zoning Code:			
Total Estimated Land Value:	\$200	Mortgage Code:	
Land Improvements:	\$0	Lot Dimensions/Comments:	N/A
Renaissance Zone:	NO		
Renaissance Zone Expiration Date:			

Legal Information for 09002654. [collapse]

General Property Information

[\[Back to Non-Printer Friendly Version\]](#) [\[Send To Printer\]](#)

Parcel: 09002656. Unit: CITY OF DETROIT

Property Address [collapse]

2239 FREDERICK
, 48211

Owner Information [collapse]

OTTO, RALPH E
24566 ALMOND AVE
EASTPOINTE, MI 48021-1325

Unit: 01

Taxpayer Information [collapse]

SEE OWNER INFORMATION

General Information for Tax Year 2016 [collapse]

Property Class:	401 - 401-RESIDENTIAL	Assessed Value:	\$100
School District:	D - DETROIT PUBLIC SCHOOLS	Taxable Value:	\$100
State Equalized Value:	\$100	Map #	09
DISTRICT	4	Date of Last Name Chg:	11/19/2003
		Date Filed:	
Historical District:	N/A	Notes:	N/A
		Census Block Group:	N/A
Principal Residence Exemption	June 1st	Final	
		-	
2016	0.0000 %	0.0000 %	

Previous Year Info	MBOR Assessed	Final S.E.V.	Final Taxable
2015	\$100	\$100	\$100
2014	\$244	\$244	\$244

Land Information [collapse]

	Frontage		Depth
Lot 1:	28.00 Ft.		145.09 Ft.
Lot 2:	0.00 Ft.		0.00 Ft.
Lot 3:	0.00 Ft.		0.00 Ft.
Total Frontage:	28.00 Ft.	Average Depth:	145.09 Ft.
Total Acreage:	0.09		
Zoning Code:			
Total Estimated Land Value:	\$200	Mortgage Code:	
Land Improvements:	\$0	Lot Dimensions/Comments:	N/A
Renaissance Zone:	NO		
Renaissance Zone Expiration Date:			

Legal Information for 09002656. [collapse]

General Property Information

[\[Back to Non-Printer Friendly Version\]](#) [\[Send To Printer\]](#)

Parcel: 09002660. Unit: CITY OF DETROIT and Parcel: 09002661

Property Address [collapse]

2261 FREDERICK
, 48211

Owner Information [collapse]

CRUM, EARL
27126 PIERCE ST
SOUTHFIELD, MI 48076-7407

Unit: 01

Taxpayer Information [collapse]

SEE OWNER INFORMATION

General Information for Tax Year 2016 [collapse]

Property Class:	401 - 401-RESIDENTIAL	Assessed Value:	\$100
School District:	D - DETROIT PUBLIC SCHOOLS	Taxable Value:	\$100
State Equalized Value:	\$100	Map #	09
DISTRICT	4	Date of Last Name Chg:	11/06/2003
		Date Filed:	
Historical District:	N/A	Notes:	N/A
		Census Block Group:	N/A
Principal Residence Exemption	June 1st	Final	
		-	
2016	0.0000 %	0.0000 %	

Previous Year Info	MBOR Assessed	Final S.E.V.	Final Taxable
2015	\$100	\$100	\$100
2014	\$195	\$195	\$195

Land Information [collapse]

	Frontage		Depth
Lot 1:	28.00 Ft.		145.09 Ft.
Lot 2:	0.00 Ft.		0.00 Ft.
Lot 3:	0.00 Ft.		0.00 Ft.
Total Frontage:	28.00 Ft.	Average Depth:	145.09 Ft.
Total Acreage:	0.09		
Zoning Code:			
Total Estimated Land Value:	\$200	Mortgage Code:	
Land Improvements:	\$0	Lot Dimensions/Comments:	N/A
Renaissance Zone:	NO		
Renaissance Zone Expiration Date:			

Legal Information for 09002660. [collapse]

Property and Land Search Results

City of Detroit

[\[Back to Non-Printer Friendly Version\]](#) [\[Send To Printer\]](#)

21 total record(s) were found in your search.

Search Criteria:

Search for records where **Street Name** begins with "**frederick**" AND **Street Number From** is greater than or equal to "**2223**" AND **Street Number To** is less than or equal to "**2281**".

<u>Parcel Number</u>	<u>Owner Name</u>	<u>Property Address</u> ↑
09002654.	PEACEMAKERS INTL FELLOWSHIP	2223 FREDERICK
09002629.	CITY OF DETROIT-P&DD	2224 FREDERICK
09002628.	BURRIS, CORNELL	2230 FREDERICK
09002655.	CITY OF DETROIT	2233 FREDERICK
09002627.	CITY OF DETROIT-P&DD	2238 FREDERICK
09002656.	OTTO, RALPH E	2239 FREDERICK
09002657.	CITY OF DETROIT-P&DD	2243 FREDERICK
09002626.	CITY OF DETROIT-P&DD	2244 FREDERICK
09002658.	CITY OF DETROIT-P&DD	2249 FREDERICK
09002625.	CITY OF DETROIT-P&DD	2250 FREDERICK
09002624.	CITY OF DETROIT-P&DD	2254 FREDERICK
09002659.	CITY OF DETROIT-P&DD	2255 FREDERICK
09002660.	CRUM, EARL	2261 FREDERICK
09002623.	CITY OF DETROIT-P&DD	2262 FREDERICK
09002622.	CRUM, EARL	2266 FREDERICK
09002661.	CRUM, EARL	2267 FREDERICK
09002621.	CITY OF DETROIT-P&DD	2272 FREDERICK
09002662.	CITY OF DETROIT-P&DD	2273 FREDERICK
09002663.	WAYNE COUNTY TREASURER	2277 FREDERICK
09002620.	CITY OF DETROIT-P&DD	2280 FREDERICK
09002664.	CITY OF DETROIT-P&DD	2281 FREDERICK

****Disclaimer:** BS&A Software provides this Web Site as a way for municipalities to display information online and is not responsible for the content or accuracy of the data herein. This data is provided for reference only and WITHOUT WARRANTY of any kind, expressed or inferred. Please contact your local municipality if you believe there are errors in the data.

[Privacy Policy](#)

Property and Land Search Results

City of Detroit

[\[Back to Non-Printer Friendly Version\]](#) [\[Send To Printer\]](#)

20 total record(s) were found in your search.

Search Criteria:

Search for records where **Street Name** begins with "dubois" AND **Street Number From** is greater than or equal to "5300" AND **Street Number To** is less than or equal to "5360".

<u>Parcel Number</u>	<u>Owner Name</u>	<u>Property Address</u> ↑
09004095.	CITY OF DETROIT-P&DD	5300 DUBOIS
09004277.	MEALY, W R & A V	5301 DUBOIS
09004276.	WAYNE COUNTY TREASURER	5303 DUBOIS
09004096.	CITY OF DETROIT-P&DD	5308 DUBOIS
09004275.	GIVANS, DELORES A	5313 DUBOIS
09004097.	CITY OF DETROIT-P&DD	5314 DUBOIS
09004098.	WAYNE COUNTY TREASURER	5320 DUBOIS
09004274.	MEALY, WILBERT	5321 DUBOIS
09004099.	OWENS, JEANETTE O	5326 DUBOIS
09004273.	MEALY, W & A	5327 DUBOIS
09004100.	CITY OF DETROIT-P&DD	5332 DUBOIS
09004272.	CITY OF DETROIT-P&DD	5333 DUBOIS
09004101.	CITY OF DETROIT-P&DD	5338 DUBOIS
09004271.	CITY OF DETROIT-P&DD	5339 DUBOIS
09004102.	CITY OF DETROIT-P&DD	5344 DUBOIS
09004270.	PEACEMAKERS INTL FELLOWSHIP	5345 DUBOIS
09004103.	CITY OF DETROIT-P&DD	5350 DUBOIS
09004269.	PEACEMAKERS INTL FELLOWSHIP	5351 DUBOIS
09004268.	PEACEMAKERS INTL FELLOWSHIP	5359 DUBOIS
09004104.	CITY OF DETROIT-P&DD	5360 DUBOIS

****Disclaimer:** BS&A Software provides this Web Site as a way for municipalities to display information online and is not responsible for the content or accuracy of the data herein. This data is provided for reference only and WITHOUT WARRANTY of any kind, expressed or inferred. Please contact your local municipality if you believe there are errors in the data.

[Privacy Policy](#)

Property and Land Search Results

City of Detroit

[\[Back to Non-Printer Friendly Version\]](#) [\[Send To Printer\]](#)

20 total record(s) were found in your search.

Search Criteria:

Search for records where **Street Name** begins with "chene" AND **Street Number From** is greater than or equal to "5301" AND **Street Number To** is less than or equal to "5359".

<u>Parcel Number</u>	<u>Owner Name</u>	<u>Property Address</u> ↑	
09003753.	PEACEMAKERS INTERNATIONALFELLOWSHIP	5301 CHENE	
11003074.	KACZMAREK, ROBERT Z	5310 CHENE	
09003752.	PEACEMAKERS INTL FELLOWSHIP	5311 CHENE	
11003075.	PEACEMAKERS INT'L FELLOWSHIP	5316 CHENE	
09003751.	CH LORD JESUS CHRIST	5317 CHENE	
11003076.	PEACEMAKERS INT'L FELLOWSHIP	5322 CHENE	
11990345.11	PEACEMAKERS INTERNATIONAL	5322 CHENE	**Personal Parcel
11990345.12	PEACEMAKERS MOVING SERVICES	5322 CHENE	**Personal Parcel
11003077.	HENDERSON, CALVIN	5328 CHENE	
09003750.	BROWN, WILLIE	5329 CHENE	
09003750.	**Sub-Address - view parcel details for owner information.	5331 CHENE	
09990707.00	D'ELEGANCE LOUNGE	5331 CHENE	**Personal Parcel
09003749.	MI LAND BANK FAST TRACK AUTH	5333 CHENE	
11003078.	TYNER, LEON	5334 CHENE	
11003079.	J P N LLC	5338 CHENE	
09003748.	JDK INVESTMENTS LLC	5339 CHENE	
09003747.	MI LAND BANK FAST TRACK AUTH	5347 CHENE	
11003080.	J P N LLC	5348 CHENE	
11003081.	CITY OF DETROIT PLANNING & DEVELOPM	5354 CHENE	
09003746.	CITY OF DETROIT	5359 CHENE	

****Disclaimer:** BS&A Software provides this Web Site as a way for municipalities to display information online and is not responsible for the content or accuracy of the data herein. This data is provided for reference only and WITHOUT WARRANTY of any kind, expressed or inferred. Please contact your local municipality if you believe there are errors in the data.

[Privacy Policy](#)

Property and Land Search Results

City of Detroit

[\[Back to Non-Printer Friendly Version\]](#) [\[Send To Printer\]](#)

19 total record(s) were found in your search.

Search Criteria:

Search for records where **Street Name** begins with "dubois" AND **Street Number From** is greater than or equal to "5301" AND **Street Number To** is less than or equal to "5360".

<u>Parcel Number</u>	<u>Owner Name</u>	<u>Property Address</u> ↑
09004277.	MEALY, W R & A V	5301 DUBOIS
09004276.	WAYNE COUNTY TREASURER	5303 DUBOIS
09004096.	CITY OF DETROIT-P&DD	5308 DUBOIS
09004275.	GIVANS, DELORES A	5313 DUBOIS
09004097.	CITY OF DETROIT-P&DD	5314 DUBOIS
09004098.	WAYNE COUNTY TREASURER	5320 DUBOIS
09004274.	MEALY, WILBERT	5321 DUBOIS
09004099.	OWENS, JEANETTE O	5326 DUBOIS
09004273.	MEALY, W & A	5327 DUBOIS
09004100.	CITY OF DETROIT-P&DD	5332 DUBOIS
09004272.	CITY OF DETROIT-P&DD	5333 DUBOIS
09004101.	CITY OF DETROIT-P&DD	5338 DUBOIS
09004271.	CITY OF DETROIT-P&DD	5339 DUBOIS
09004102.	CITY OF DETROIT-P&DD	5344 DUBOIS
09004270.	PEACEMAKERS INTL FELLOWSHIP	5345 DUBOIS
09004103.	CITY OF DETROIT-P&DD	5350 DUBOIS
09004269.	PEACEMAKERS INTL FELLOWSHIP	5351 DUBOIS
09004268.	PEACEMAKERS INTL FELLOWSHIP	5359 DUBOIS
09004104.	CITY OF DETROIT-P&DD	5360 DUBOIS

****Disclaimer:** BS&A Software provides this Web Site as a way for municipalities to display information online and is not responsible for the content or accuracy of the data herein. This data is provided for reference only and WITHOUT WARRANTY of any kind, expressed or inferred. Please contact your local municipality if you believe there are errors in the data.

[Privacy Policy](#)

General Property Information

City of Detroit

[\[Back to Non-Printer Friendly Version\]](#) [\[Send To Printer\]](#)

Parcel: 09004099. Unit: CITY OF DETROIT

Property Address [collapse]

5326 DUBOIS
, 48211

Owner Information [collapse]

OWENS, JEANETTE O
3597 W OUTER DR
DETROIT, MI 48221-1661

Unit: 01

Taxpayer Information [collapse]

SEE OWNER INFORMATION

General Information for Tax Year 2016 [collapse]

Property Class:	401 - 401-RESIDENTIAL	Assessed Value:	\$100
School District:	D - DETROIT PUBLIC SCHOOLS	Taxable Value:	\$100
State Equalized Value:	\$100	Map #	09
DISTRICT	4	Date of Last Name Chg:	02/18/2005
		Date Filed:	
Historical District:	N/A	Notes:	N/A
		Census Block Group:	N/A

Principal Residence Exemption	June 1st	Final
		-
2015	0.0000 %	0.0000 %

Previous Year Info	MBOR Assessed	Final S.E.V.	Final Taxable
2015	\$100	\$100	\$100
2014	\$292	\$292	\$210
2013	\$292	\$292	\$207

Land Information [collapse]

	Frontage	Depth
Lot 1:	31.00 Ft.	100.00 Ft.
Lot 2:	0.00 Ft.	0.00 Ft.
Lot 3:	0.00 Ft.	0.00 Ft.
Total Frontage:	31.00 Ft.	Average Depth: 100.00 Ft.

Total Acreage: 0.07

Zoning Code:

Total Estimated Land Value: \$619

Land Improvements: \$0

Renaissance Zone: NO

Renaissance Zone Expiration Date:

Mortgage Code:

Lot Dimensions/Comments: N/A

Legal Information for 09004099. [collapse]

E DUBOIS 7 BLK 83 FREUD & WUNSCHS SUB L8 P9 PLATS, W C R 9/71 31 X 100

Sales Information

0 sale record(s) found.

Sale Date	Sale Price	Instrument	Grantor	Grantee	Terms Of Sale	Liber/Page
-----------	------------	------------	---------	---------	---------------	------------

Building Information

0 building(s) found.

Description	Floor Area	Yr Built
-------------	------------	----------

****Disclaimer:** BS&A Software provides this Web Site as a way for municipalities to display information online and is not responsible for the content or accuracy of the data herein. This data is provided for reference only and WITHOUT WARRANTY of any kind, expressed or inferred. Please contact your local municipality if you believe there are errors in the data.

[Privacy Policy](#)

General Property Information

City of Detroit

[\[Back to Non-Printer Friendly Version\]](#) [\[Send To Printer\]](#)

Parcel: 09003746. Unit: CITY OF DETROIT

Property Address [collapse]

5359 CHENE
, 48211

Owner Information [collapse]

CITY OF DETROIT
65 CADILLAC SQUARE STE 3200
DETROIT, MI 48226

Unit: 01

Taxpayer Information [collapse]

SEE OWNER INFORMATION

General Information for Tax Year 2016 [collapse]

Property Class:	201 - 201-COMMERCIAL	Assessed Value:	\$0
School District:	D - DETROIT PUBLIC SCHOOLS	Taxable Value:	\$0
State Equalized Value:	\$0	Map #	09
DISTRICT	4	Date of Last Name Chg:	12/18/2014
		Date Filed:	
Historical District:	N/A	Notes:	N/A
		Census Block Group:	N/A

Principal Residence Exemption	June 1st	Final
		-
2015	0.0000 %	0.0000 %

Previous Year Info	MBOR Assessed	Final S.E.V.	Final Taxable
2015	\$2,500	\$2,500	\$0
2014	\$2,544	\$2,544	\$0
2013	\$2,544	\$0	\$0

Land Information [collapse]

	Frontage	Depth
Lot 1:	65.09 Ft.	100.00 Ft.
Lot 2:	0.00 Ft.	0.00 Ft.
Lot 3:	0.00 Ft.	0.00 Ft.
Total Frontage:	65.09 Ft.	Average Depth: 100.00 Ft.

Total Acreage:	0.45		
Zoning Code:	2011 AUTH		
Total Estimated Land Value:	\$4,906	Mortgage Code:	
Land Improvements:	\$0	Lot Dimensions/Comments:	N/A
Renaissance Zone:	NO		
Renaissance Zone Expiration Date:			

Legal Information for 09003746. [collapse]

W CHENE 1&2 JOHN S TROESTERS SUB L7 P98 PLATS, W C R 9/88 65.09X100

Sales Information

1 sale record(s) found.

Sale Date	Sale Price	Instrument	Grantor	Grantee	Terms Of Sale	Liber/Page
06/01/1993	\$2,000.00	WD			NQ	26646:01330

Building Information

0 building(s) found.

Description	Description	Floor Area	Yr Built
-------------	-------------	------------	----------

****Disclaimer:** BS&A Software provides this Web Site as a way for municipalities to display information online and is not responsible for the content or accuracy of the data herein. This data is provided for reference only and WITHOUT WARRANTY of any kind, expressed or inferred. Please contact your local municipality if you believe there are errors in the data.

[Privacy Policy](#)

General Property Information

[\[Back to Non-Printer Friendly Version\]](#) [\[Send To Printer\]](#)

Parcel: 09003751. **Unit:** CITY OF DETROIT

Property Address [collapse]

5317 CHENE
, 48211

Owner Information [collapse]

CH LORD JESUS CHRIST
22 ND & BAINBRIDGE
PHILADELPHIA, PA 19146

Unit: 01

Taxpayer Information [collapse]

SEE OWNER INFORMATION

General Information for Tax Year 2016 [collapse]

Property Class:	201 - 201-COMMERCIAL	Assessed Value:	\$2,100
School District:	D - DETROIT PUBLIC SCHOOLS	Taxable Value:	\$2,100
State Equalized Value:	\$2,100	Map #	09
DISTRICT	4	Date of Last Name Chg:	
		Date Filed:	
Historical District:	N/A	Notes:	N/A
		Census Block Group:	N/A

Principal Residence Exemption	June 1st	Final
		-
2015	0.0000 %	0.0000 %

Previous Year Info	MBOR Assessed	Final S.E.V.	Final Taxable
2015	\$0	\$0	\$0
2014	\$0	\$0	\$0
2013	\$0	\$0	\$0

Land Information [collapse]

	Frontage	Depth
Lot 1:	60.00 Ft.	100.00 Ft.
Lot 2:	0.00 Ft.	0.00 Ft.
Lot 3:	0.00 Ft.	0.00 Ft.
Total Frontage:	60.00 Ft.	Average Depth: 100.00 Ft.

Total Acreage:	0.41		
Zoning Code:	2011 AUTH		
Total Estimated Land Value:	\$4,200	Mortgage Code:	
Land Improvements:	\$0	Lot Dimensions/Comments:	N/A
Renaissance Zone:	NO		
Renaissance Zone Expiration Date:			

Legal Information for 09003751. [collapse]

W CHENE 7&8 JOHN S TROESTERS SUB L7 P98 PLATS, W C R 9/88 60X100

Sales Information

0 sale record(s) found.

Sale Date	Sale Price	Instrument	Grantor	Grantee	Terms Of Sale	Liber/Page
-----------	------------	------------	---------	---------	---------------	------------

Building Information

1 building(s) found.

	Description	Floor Area	Yr Built
	Commercial/Industrial Building 1 - <i>Theater - Cinema</i>	11102 Sq. Ft.	1913

****Disclaimer:** BS&A Software provides this Web Site as a way for municipalities to display information online and is not responsible for the content or accuracy of the data herein. This data is provided for reference only and WITHOUT WARRANTY of any kind, expressed or inferred. Please contact your local municipality if you believe there are errors in the data.

[Privacy Policy](#)

General Property Information

City of Detroit

[\[Back to Non-Printer Friendly Version\]](#) [\[Send To Printer\]](#)

Parcel: 09003750. Unit: CITY OF DETROIT

Property Address [collapse]

5329 CHENE
, 48211

Owner Information [collapse]

BROWN, WILLIE
5331 CHENE ST
DETROIT, MI 48211-2743

Unit: 01

Taxpayer Information [collapse]

SEE OWNER INFORMATION

General Information for Tax Year 2016 [collapse]

Property Class:	201 - 201-COMMERCIAL	Assessed Value:	\$20,500
School District:	D - DETROIT PUBLIC SCHOOLS	Taxable Value:	\$15,086
State Equalized Value:	\$20,500	Map #	09
DISTRICT	4	Date of Last Name Chg:	01/09/2013
		Date Filed:	
Historical District:	N/A	Notes:	N/A
		Census Block Group:	N/A

Principal Residence Exemption	June 1st	Final
		-
2015	0.0000 %	0.0000 %

Previous Year Info	MBOR Assessed	Final S.E.V.	Final Taxable
2015	\$18,600	\$18,600	\$15,041
2014	\$16,933	\$16,933	\$14,805
2013	\$16,933	\$16,933	\$14,572

Land Information [collapse]

	Frontage	Depth
Lot 1:	30.00 Ft.	100.00 Ft.
Lot 2:	0.00 Ft.	0.00 Ft.
Lot 3:	0.00 Ft.	0.00 Ft.
Total Frontage:	30.00 Ft.	Average Depth: 100.00 Ft.

Total Acreage:	0.21		
Zoning Code:	2011 AUTH		
Total Estimated Land Value:	\$2,100	Mortgage Code:	
Land Improvements:	\$0	Lot Dimensions/Comments:	N/A
Renaissance Zone:	NO		
Renaissance Zone Expiration Date:			

Legal Information for 09003750. [collapse]

W CHENE 6 JOHN S TROESTERS SUB L7 P98 PLATS, W C R 9/88 30X100



Sales Information

1 sale record(s) found.

Sale Date	Sale Price	Instrument	Grantor	Grantee	Terms Of Sale	Liber/Page
11/01/1987	\$14,000.00	WD			NQ	23482:04920

Building Information

2 building(s) found.

	Description	Floor Area	Yr Built
	Commercial/Industrial Building 1 - <i>Bar - Tavern</i>	2508 Sq. Ft.	1913
	Commercial/Industrial Building 2 - <i>Multiple Residence</i>	3000 Sq. Ft.	1913

****Disclaimer:** BS&A Software provides this Web Site as a way for municipalities to display information online and is not responsible for the content or accuracy of the data herein. This data is provided for reference only and WITHOUT WARRANTY of any kind, expressed or inferred. Please contact your local municipality if you believe there are errors in the data.

[Privacy Policy](#)

General Property Information

City of Detroit

[\[Back to Non-Printer Friendly Version\]](#) [\[Send To Printer\]](#)

Parcel: 09003748. Unit: CITY OF DETROIT

Property Address [collapse]

5339 CHENE
, 48211

Owner Information [collapse]

JDK INVESTMENTS LLC
1600 CLAY
DETROIT, MI 48211

Unit: 01

Taxpayer Information [collapse]

SEE OWNER INFORMATION

General Information for Tax Year 2016 [collapse]

Property Class:	201 - 201-COMMERCIAL	Assessed Value:	\$1,100
School District:	D - DETROIT PUBLIC SCHOOLS	Taxable Value:	\$1,069
State Equalized Value:	\$1,100	Map #	09
DISTRICT	4	Date of Last Name Chg:	02/22/2016
		Date Filed:	
Historical District:	N/A	Notes:	N/A
		Census Block Group:	N/A

Principal Residence Exemption	June 1st	Final
		-
2015	0.0000 %	0.0000 %

Previous Year Info	MBOR Assessed	Final S.E.V.	Final Taxable
2015	\$1,100	\$1,100	\$1,066
2014	\$1,050	\$1,050	\$1,050
2013	\$1,050	\$1,050	\$1,050

Land Information [collapse]

	Frontage	Depth
Lot 1:	30.00 Ft.	100.00 Ft.
Lot 2:	0.00 Ft.	0.00 Ft.
Lot 3:	0.00 Ft.	0.00 Ft.
Total Frontage:	30.00 Ft.	Average Depth: 100.00 Ft.

Total Acreage:	0.21		
Zoning Code:	2011 AUTH		
Total Estimated Land Value:	\$2,100	Mortgage Code:	
Land Improvements:	\$0	Lot Dimensions/Comments:	N/A
Renaissance Zone:	NO		
Renaissance Zone Expiration Date:			

Legal Information for 09003748. [collapse]

W CHENE 4JOHN S TROESTERS SUB L7 P98 PLATS, W C R 9/88 30 X 100

Sales Information

2 sale record(s) found.

Sale Date	Sale Price	Instrument	Grantor	Grantee	Terms Of Sale	Liber/Page
11/10/2015	\$550.00	PTA	WAYNE COUNTY TREASURER	JDK INVESTMENTS LLC	SHERIFF/TAX DEED	52573:1077
10/19/2009	\$500.00	PTA	WAYNE COUNTY TREASURER	BEN-ELOHIM, THOMAS	GOVERNMENT TRANSFER	

Building Information

0 building(s) found.

Description	Floor Area	Yr Built
-------------	------------	----------

****Disclaimer:** BS&A Software provides this Web Site as a way for municipalities to display information online and is not responsible for the content or accuracy of the data herein. This data is provided for reference only and WITHOUT WARRANTY of any kind, expressed or inferred. Please contact your local municipality if you believe there are errors in the data.

[Privacy Policy](#)

General Property Information

City of Detroit

[\[Back to Non-Printer Friendly Version\]](#) [\[Send To Printer\]](#)

Parcel: 09004098. Unit: CITY OF DETROIT

Property Address [collapse]

5320 DUBOIS
, 48211

Owner Information [collapse]

WAYNE COUNTY TREASURER
400 MONROE 5TH FL
DETROIT, MI 48226

Unit: 01

Taxpayer Information [collapse]

SEE OWNER INFORMATION

General Information for Tax Year 2016 [collapse]

Property Class:	401 - 401-RESIDENTIAL	Assessed Value:	\$0
School District:	D - DETROIT PUBLIC SCHOOLS	Taxable Value:	\$0
State Equalized Value:	\$0	Map #	09
DISTRICT	4	Date of Last Name Chg:	04/01/2016
		Date Filed:	
Historical District:	N/A	Notes:	N/A
		Census Block Group:	N/A
Principal Residence Exemption	June 1st	Final	
		-	
2015	0.0000 %	0.0000 %	

Previous Year Info	MBOR Assessed	Final S.E.V.	Final Taxable
2015	\$100	\$100	\$100
2014	\$292	\$292	\$210
2013	\$292	\$292	\$207

Land Information [collapse]

	Frontage	Depth	
Lot 1:	31.00 Ft.	100.00 Ft.	
Lot 2:	0.00 Ft.	0.00 Ft.	
Lot 3:	0.00 Ft.	0.00 Ft.	
Total Frontage:	31.00 Ft.	Average Depth:	100.00 Ft.
Total Acreage:	0.07		
Zoning Code:			
Total Estimated Land Value:	\$619	Mortgage Code:	
Land Improvements:	\$0	Lot Dimensions/Comments:	N/A
Renaissance Zone:	NO		
Renaissance Zone Expiration Date:			

Legal Information for 09004098. [collapse]

E DUBOIS 6 BLK 83 FREUD & WUNSCHS SUB L8 P9 PLATS, W C R 9/71 31 X 100

Sales Information

1 sale record(s) found.

Sale Date	Sale Price	Instrument	Grantor	Grantee	Terms Of Sale	Liber/Page
08/01/1970	\$10,400.00	WD			ARMS LENGTH	00008:06220

Building Information

0 building(s) found.

Description	Description	Floor Area	Yr Built
-------------	-------------	------------	----------

****Disclaimer:** BS&A Software provides this Web Site as a way for municipalities to display information online and is not responsible for the content or accuracy of the data herein. This data is provided for reference only and WITHOUT WARRANTY of any kind, expressed or inferred. Please contact your local municipality if you believe there are errors in the data.

[Privacy Policy](#)