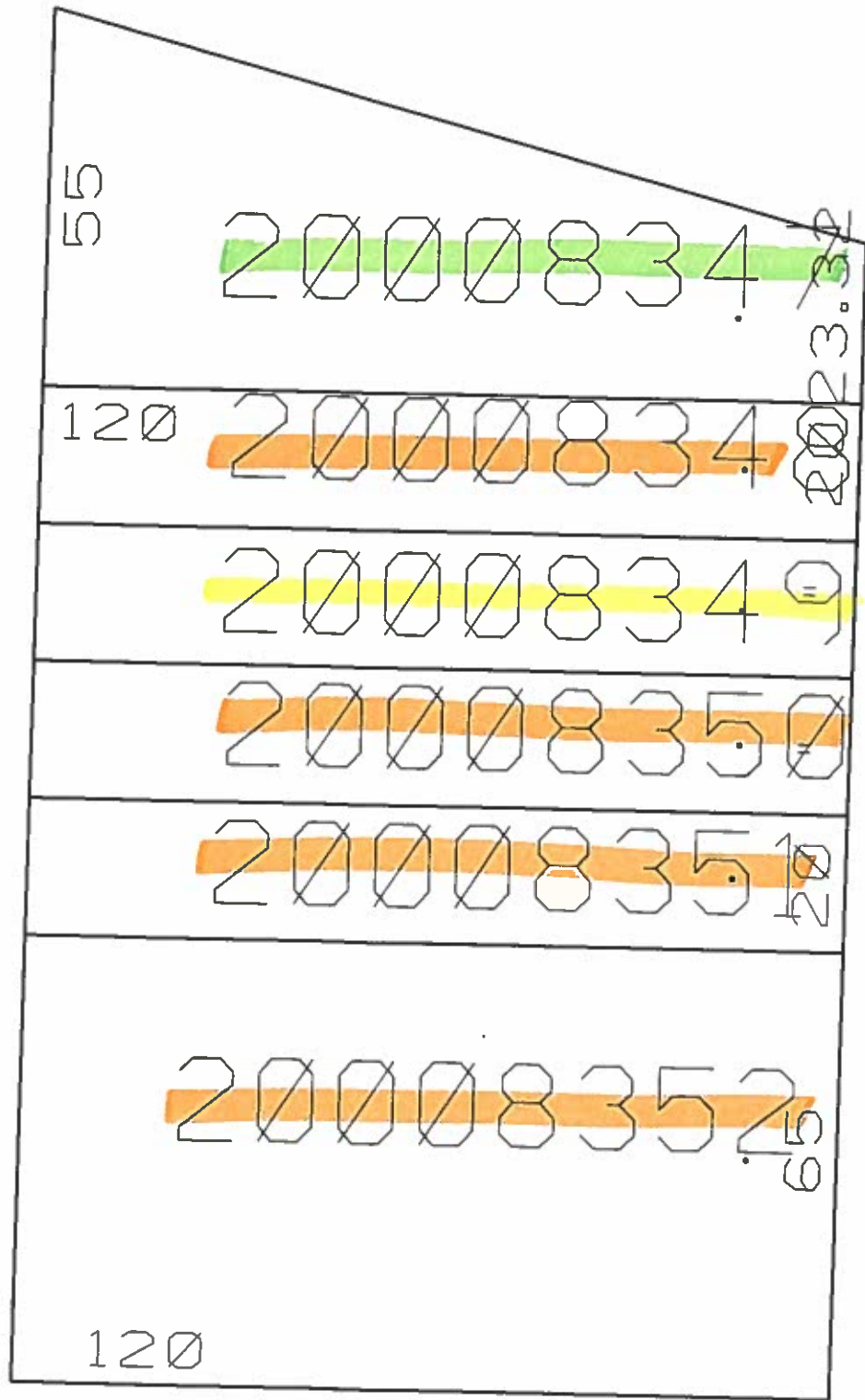
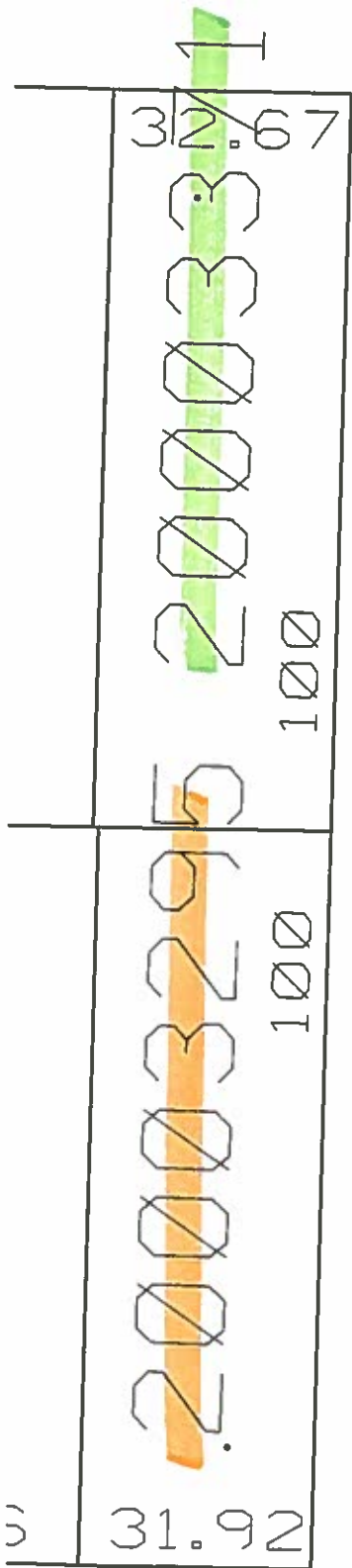


LANE

7




1683

ELSMERE

1651

 - PETITIONER

 - PROPERTY OWNER

 - GOVERNMENT

AVIS

**General Property Information**

**City of Detroit**

[\[Back to Non-Printer Friendly Version\]](#) [\[Send To Printer\]](#)

**Parcel:** 20008352. **Unit:** CITY OF DETROIT

**Property Address** [collapse]

1651 ELSMERE  
, 48209

**Owner Information** [collapse]

CALVARY FREEWILL BAPTIST CHURCH  
1651 ELSMERE ST  
DETROIT, MI 48209-1731

**Unit:** 01

**Taxpayer Information** [collapse]

SEE OWNER INFORMATION

**General Information for Tax Year 2015** [collapse]

<b>Property Class:</b>	700 - 700-EXEMPT REAL	<b>Assessed Value:</b>	\$0
<b>School District:</b>	D - DETROIT PUBLIC SCHOOLS	<b>Taxable Value:</b>	\$0
<b>State Equalized Value:</b>	\$0	<b>Map #</b>	20
<b>DISTRICT</b>	5	<b>Date of Last Name Chg:</b>	
		<b>Date Filed:</b>	
<b>Historical District:</b>	N/A	<b>Notes:</b>	N/A
		<b>Census Block Group:</b>	N/A
<b>Principal Residence Exemption</b>	<b>June 1st</b>	<b>Final</b>	
		-	
<b>2015</b>	0.0000 %	0.0000 %	

Previous Year Info	MBOR Assessed	Final S.E.V.	Final Taxable
2014	\$0	\$0	\$0
2013	\$0	\$0	\$0

**Land Information** [collapse]

	<b>Frontage</b>		<b>Depth</b>
<b>Lot 1:</b>	65.00 Ft.		120.00 Ft.
<b>Lot 2:</b>	0.00 Ft.		0.00 Ft.
<b>Lot 3:</b>	0.00 Ft.		0.00 Ft.
<b>Total Frontage:</b>	65.00 Ft.	<b>Average Depth:</b>	120.00 Ft.
<b>Total Acreage:</b>	0.54		
<b>Zoning Code:</b>			
<b>Total Estimated Land Value:</b>	\$0	<b>Mortgage Code:</b>	
<b>Land Improvements:</b>	\$0	<b>Lot Dimensions/Comments:</b>	N/A
<b>Renaissance Zone:</b>	NO		
<b>Renaissance Zone Expiration Date:</b>			

**Legal Information for 20008352.** [collapse]

**General Property Information**

[\[Back to Non-Printer Friendly Version\]](#) [\[Send To Printer\]](#)

**Parcel:** 20008351. **Unit:** CITY OF DETROIT  
20008350

**Property Address** [collapse]

1657 ELSMERE  
, 48209

**Owner Information** [collapse]

JIMENEZ, ELIAS GARLARZA  
1651 ELSMERE  
DETROIT, MI 48209

**Unit:** 01

**Taxpayer Information** [collapse]

SEE OWNER INFORMATION

**General Information for Tax Year 2015** [collapse]

<b>Property Class:</b>	401 - 401-RESIDENTIAL	<b>Assessed Value:</b>	\$400
<b>School District:</b>	D - DETROIT PUBLIC SCHOOLS	<b>Taxable Value:</b>	\$377
<b>State Equalized Value:</b>	\$400	<b>Map #</b>	20
<b>DISTRICT</b>	5	<b>Date of Last Name Chg:</b>	12/06/2011
		<b>Date Filed:</b>	
<b>Historical District:</b>	N/A	<b>Notes:</b>	N/A
		<b>Census Block Group:</b>	N/A

<b>Principal Residence Exemption</b>	<b>June 1st</b>	<b>Final</b>
		-
<b>2015</b>	0.0000 %	0.0000 %

Previous Year Info	MBOR Assessed	Final S.E.V.	Final Taxable
2014	\$372	\$372	\$372
2013	\$372	\$372	\$372

**Land Information** [collapse]

	<b>Frontage</b>		<b>Depth</b>
<b>Lot 1:</b>	20.00 Ft.		120.00 Ft.
<b>Lot 2:</b>	0.00 Ft.		0.00 Ft.
<b>Lot 3:</b>	0.00 Ft.		0.00 Ft.
<b>Total Frontage:</b>	20.00 Ft.	<b>Average Depth:</b>	120.00 Ft.
<b>Total Acreage:</b>	0.06		
<b>Zoning Code:</b>			
<b>Total Estimated Land Value:</b>	\$800	<b>Mortgage Code:</b>	
<b>Land Improvements:</b>	\$0	<b>Lot Dimensions/Comments:</b>	N/A
<b>Renaissance Zone:</b>	NO		
<b>Renaissance Zone Expiration Date:</b>			

**Legal Information for 20008351.** [collapse]

**General Property Information**

[\[Back to Non-Printer Friendly Version\]](#) [\[Send To Printer\]](#)

**Parcel:** 20008349. **Unit:** CITY OF DETROIT

**Property Address** [collapse]

1671 ELSMERE  
, 48209

**Owner Information** [collapse]

CITY OF DETROIT-P&DD  
65 CADILLAC SQUARE 11TH FLOOR  
DETROIT, MI 48226

**Unit:** 01

**Taxpayer Information** [collapse]

SEE OWNER INFORMATION

**General Information for Tax Year 2015** [collapse]

<b>Property Class:</b>	700 - 700-EXEMPT REAL	<b>Assessed Value:</b>	\$0
<b>School District:</b>	D - DETROIT PUBLIC SCHOOLS	<b>Taxable Value:</b>	\$0
<b>State Equalized Value:</b>	\$0	<b>Map #</b>	20
<b>DISTRICT</b>	5	<b>Date of Last Name Chg:</b>	12/18/2014
		<b>Date Filed:</b>	
<b>Historical District:</b>	N/A	<b>Notes:</b>	N/A
		<b>Census Block Group:</b>	N/A
<b>Principal Residence Exemption</b>	<b>June 1st</b>	<b>Final</b>	
		-	
<b>2015</b>	0.0000 %	0.0000 %	

Previous Year Info	MBOR Assessed	Final S.E.V.	Final Taxable
2014	\$0	\$0	\$0
2013	\$0	\$0	\$0

**Land Information** [collapse]

	<b>Frontage</b>		<b>Depth</b>
<b>Lot 1:</b>	20.00 Ft.		120.00 Ft.
<b>Lot 2:</b>	0.00 Ft.		0.00 Ft.
<b>Lot 3:</b>	0.00 Ft.		0.00 Ft.
<b>Total Frontage:</b>	20.00 Ft.	<b>Average Depth:</b>	120.00 Ft.
<b>Total Acreage:</b>	0.17		
<b>Zoning Code:</b>			
<b>Total Estimated Land Value:</b>	\$0	<b>Mortgage Code:</b>	
<b>Land Improvements:</b>	\$0	<b>Lot Dimensions/Comments:</b>	N/A
<b>Renaissance Zone:</b>	NO		
<b>Renaissance Zone Expiration Date:</b>			

**Legal Information for 20008349.** [collapse]

**General Property Information**

[\[Back to Non-Printer Friendly Version\]](#) [\[Send To Printer\]](#)

**Parcel:** 20008348. **Unit:** CITY OF DETROIT

**Property Address** [collapse]

1679 ELSMERE  
, 48209

**Owner Information** [collapse]

LOPEZ, MARIA  
1681 ELMERE  
DETROIT, MI 48209

**Unit:** 01

**Taxpayer Information** [collapse]

SEE OWNER INFORMATION

**General Information for Tax Year 2015** [collapse]

<b>Property Class:</b>	700 - 700-EXEMPT REAL	<b>Assessed Value:</b>	\$0
<b>School District:</b>	D - DETROIT PUBLIC SCHOOLS	<b>Taxable Value:</b>	\$0
<b>State Equalized Value:</b>	\$0	<b>Map #</b>	20
<b>DISTRICT</b>	5	<b>Date of Last Name Chg:</b>	04/12/2016
		<b>Date Filed:</b>	
<b>Historical District:</b>	N/A	<b>Notes:</b>	N/A
		<b>Census Block Group:</b>	N/A
<b>Principal Residence Exemption</b>	<b>June 1st</b>	<b>Final</b>	
		-	
<b>2015</b>	0.0000 %	0.0000 %	

Previous Year Info	MBOR Assessed	Final S.E.V.	Final Taxable
2014	\$0	\$0	\$0
2013	\$0	\$0	\$0

**Land Information** [collapse]

	<b>Frontage</b>		<b>Depth</b>
<b>Lot 1:</b>	20.00 Ft.		120.00 Ft.
<b>Lot 2:</b>	0.00 Ft.		0.00 Ft.
<b>Lot 3:</b>	0.00 Ft.		0.00 Ft.
<b>Total Frontage:</b>	20.00 Ft.	<b>Average Depth:</b>	120.00 Ft.
<b>Total Acreage:</b>	0.17		
<b>Zoning Code:</b>			
<b>Total Estimated Land Value:</b>	\$0	<b>Mortgage Code:</b>	
<b>Land Improvements:</b>	\$0	<b>Lot Dimensions/Comments:</b>	N/A
<b>Renaissance Zone:</b>	NO		
<b>Renaissance Zone Expiration Date:</b>			

**Legal Information for 20008348.** [collapse]

**General Property Information**

[\[Back to Non-Printer Friendly Version\]](#) [\[Send To Printer\]](#)

**Parcel:** 20003295. **Unit:** CITY OF DETROIT

**Property Address** [collapse]

9170 AVIS  
DETROITMI48209

**Owner Information** [collapse]

VILLARREAL, RENATO  
9170 AVIS  
DETROIT, MI 48209

**Unit:** 01

**Taxpayer Information** [collapse]

SEE OWNER INFORMATION

**General Information for Tax Year 2015** [collapse]

<b>Property Class:</b>	401 - 401-RESIDENTIAL	<b>Assessed Value:</b>	\$15,800
<b>School District:</b>	D - DETROIT PUBLIC SCHOOLS	<b>Taxable Value:</b>	\$15,800
<b>State Equalized Value:</b>	\$15,800	<b>Map #</b>	20
<b>DISTRICT</b>	5	<b>Date of Last Name Chg:</b>	11/13/2004
		<b>Date Filed:</b>	11/08/2004
		<b>Notes:</b>	N/A
<b>Historical District:</b>	N/A	<b>Census Block Group:</b>	N/A

<b>Principal Residence Exemption</b>	<b>June 1st</b>	<b>Final</b>
		-
<b>2015</b>	50.0000 %	50.0000 %

Previous Year Info	MBOR Assessed	Final S.E.V.	Final Taxable
2014	\$16,659	\$16,659	\$16,659
2013	\$17,536	\$17,536	\$17,536

**Land Information** [collapse]

	<b>Frontage</b>	<b>Depth</b>
<b>Lot 1:</b>	31.92 Ft.	100.00 Ft.
<b>Lot 2:</b>	0.00 Ft.	0.00 Ft.
<b>Lot 3:</b>	0.00 Ft.	0.00 Ft.
<b>Total Frontage:</b>	31.92 Ft.	<b>Average Depth:</b> 100.00 Ft.

**Total Acreage:** 0.07

**Zoning Code:**

**Total Estimated Land Value:** \$1,000

**Land Improvements:** \$0

**Renaissance Zone:** NO

**Renaissance Zone Expiration Date:**

**Mortgage Code:**  
**Lot Dimensions/Comments:** N/A

**Legal Information for 20003295.** [collapse]