


WOODWARD AVENUE



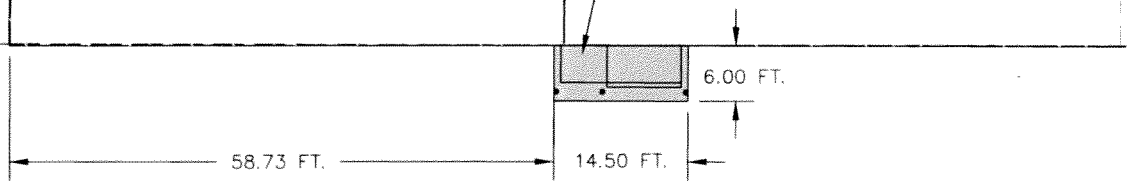
0 10' 20'
SCALE: 1" = 20'

1275 WOODWARD AVENUE

1261 WOODWARD AVENUE

GRAND RIVER AVENUE

6 FT. WIDE BY 14.5 FT. LONG, 4 FT BELOW GRADE TO 6 FT ABOVE GRADE ALLEY RIGHT OF WAY ENCROACHMENT.



35 GRAND RIVER AVENUE



Know what's below.
Call before you dig.

DETROIT, WAYNE, MICHIGAN

**giffels
webster**

28 West Adams Road
Suite 1200
Detroit, MI 48226
p (313) 962-4442
f (313) 962-5068
www.giffelswebster.com

1261 WOODWARD ALLEY
ENCROACHMENT

Date: 04-11-2016
Scale: 1"=20'
Sheet: SK 101
Project: 19006.00D

Copyright © 2016 Giffels Webster.
No reproduction shall be made
without the prior written consent of
Giffels Webster.

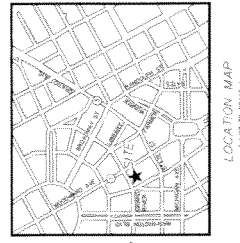
Client	SFC
Project	4800
Design	4800
Quality Control	4800
Scale	AS SHOWN
Sheet	CS-10
Project	1500-00
Revision	1500-00
Date	10/22/2015
Drawn	AS SHOWN
Checked	CS-10
Project	1500-00
Revision	1500-00



Project	4800
Design	4800
Quality Control	4800
Scale	AS SHOWN
Sheet	CS-10
Project	1500-00
Revision	1500-00
Date	10/22/2015
Drawn	AS SHOWN
Checked	CS-10
Project	1500-00
Revision	1500-00


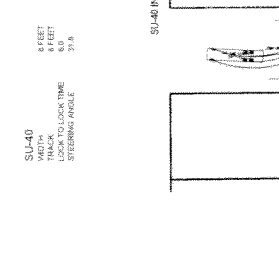
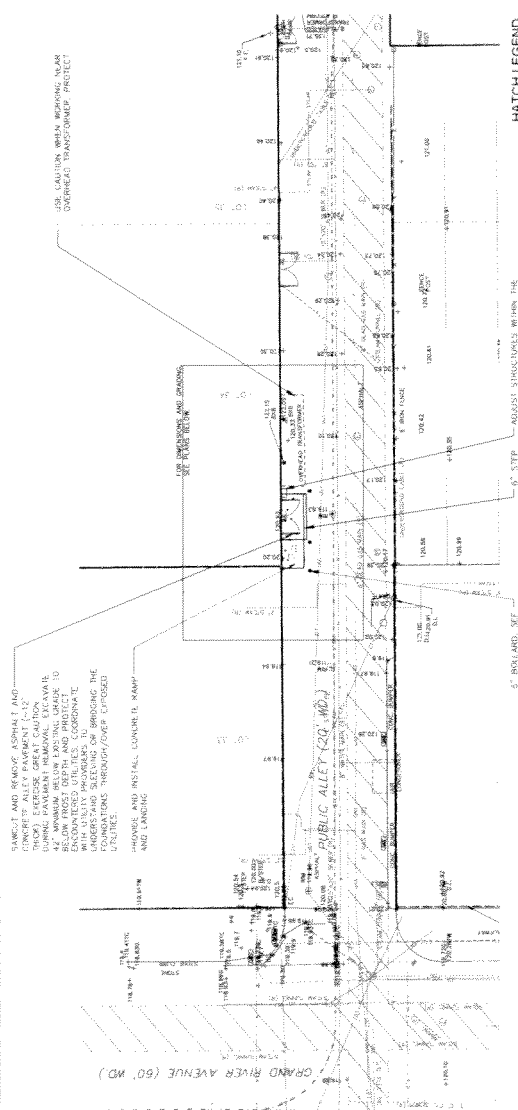



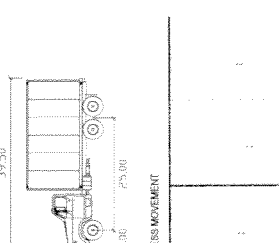
Bransford Road Estate Services
 1251 Woodward Avenue
 Detroit, MI 48226

Improvement Plan
 1251 12th Woodward Alley
 City of Detroit
 Wayne County
 MICHIGAN



LOCATION MAP
 (NOT TO SCALE)

PROPERTY STATEMENT
 THE PROPOSED IMPROVEMENTS SHOWN HAVE BEEN LOCATED BY THE SURVEYOR IN ACCORDANCE WITH THE PROFESSIONAL STANDARDS AND PRACTICES OF THE SURVEYING PROFESSION. THE LOCATION MARKS AND DIMENSIONS SHOWN ON THIS MAP WERE OBTAINED BY SURVEYING THE PROPERTY BOUNDS AND INTERIOR POINTS. THE LOCATION MARKS AND DIMENSIONS SHOWN ON THIS MAP WERE OBTAINED BY SURVEYING THE PROPERTY BOUNDS AND INTERIOR POINTS. THE LOCATION MARKS AND DIMENSIONS SHOWN ON THIS MAP WERE OBTAINED BY SURVEYING THE PROPERTY BOUNDS AND INTERIOR POINTS.



GENERAL NOTES

- IN CONNECTION WITH PUBLIC WORKS, THE CITY OF DETROIT SHALL BE RESPONSIBLE FOR THE PROTECTION OF ALL UTILITIES. THE CITY OF DETROIT SHALL BE RESPONSIBLE FOR THE PROTECTION OF ALL UTILITIES. THE CITY OF DETROIT SHALL BE RESPONSIBLE FOR THE PROTECTION OF ALL UTILITIES.
- ALL UTILITIES SHALL BE PROTECTED AND MAINTAINED THROUGHOUT CONSTRUCTION. THE CONTRACTOR SHALL BE RESPONSIBLE FOR THE PROTECTION OF ALL UTILITIES. THE CONTRACTOR SHALL BE RESPONSIBLE FOR THE PROTECTION OF ALL UTILITIES.
- ALL UTILITIES SHALL BE PROTECTED AND MAINTAINED THROUGHOUT CONSTRUCTION. THE CONTRACTOR SHALL BE RESPONSIBLE FOR THE PROTECTION OF ALL UTILITIES. THE CONTRACTOR SHALL BE RESPONSIBLE FOR THE PROTECTION OF ALL UTILITIES.

