

"REVISED"

City of Detroit  
City Engineering Division, Department of Public Works  
Survey Bureau

NOTICE OF PROPOSED CHANGE IN PROPERTY

Date: 02/02/2017 2/20/2017

Petition: x1094

- |  |  |
|--|--|
| <input type="checkbox"/> AT&T Telecommunication            | <input type="checkbox"/> Berm Use                          |
| <input type="checkbox"/> Comcast Television (CATV)         | <input checked="" type="checkbox"/> Conversion to Easement |
| <input checked="" type="checkbox"/> Detroit Edison (DTE)   | <input type="checkbox"/> Dedication                        |
| <input type="checkbox"/> Fire Department                   | <input type="checkbox"/> Encroachment                      |
| <input type="checkbox"/> Great Lakes Water Authority       | <input type="checkbox"/> Temporary Closing                 |
| <input type="checkbox"/> Michcon (DTE)                     | <input checked="" type="checkbox"/> Vacation               |
| <input type="checkbox"/> Planning & Development Department |  |
| <input type="checkbox"/> Public Lighting Authority         |  |
| <input type="checkbox"/> Public Lighting Department        |  |
| <input type="checkbox"/> Police Department                 |  |
| <input type="checkbox"/> Solid Waste Division, DPW         |  |
| <input type="checkbox"/> Street Design Bureau, DPW         |  |
| <input type="checkbox"/> Street Maintenance Division, DPW  |  |
| <input type="checkbox"/> Traffic Engineering Division, DPW |  |
| <input type="checkbox"/> Water and Sewerage Department     |  |
| <input type="checkbox"/> _____                             |  |

A petition drawing is attached. Property shown on the attached print is proposed to be changed as indicated. Kindly report (using the back of this sheet) the nature of your services, if any affected by the proposed change and the estimated costs of removing and rerouting such services (if necessary).

Please return one copy to City Engineering Division, DPW within two weeks of the submittal date. Retain one copy and print for you file.

Ron Brundidge, Director, Department of Public Works

By: Richard Doherty, CED DPW  
City Engineer

TO: City Engineering Division, DPW  
2 Woodward Ave., Suite 642  
Detroit, Michigan 48226-3462  
Survey Bureau: 313-224-3970

Petition: x1094  
"REVISED"

The proposed change in property (referred to on the other side of this sheet) would affect our services as follows:

- Not Involved
- Involved; but asking you to hold action on this petition until further notice.
- Involved; but no objections to the property change.
- Involved; but no objections to the property change... provided as easement of the full width of the public right-of-way (street, alley or other public place) is reserved.
- Involved; the nature of our services and the estimated costs of removing and/or rerouting such services are:

DTE Energy  
(Utility or City Department)

Nm Lok  
By

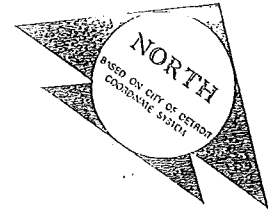
Staff Engineer  
Title

2/20/2018  
Date

313.235.1884  
Area code - Telephone number

PETITION NO. 1094  
 ON YOUR FORK, LLC  
 2987 FRANKLIN ST.  
 DETROIT, MICHIGAN 48207  
 C/O DANIEL DUMONT  
 PHONE NO. 248 731-5437

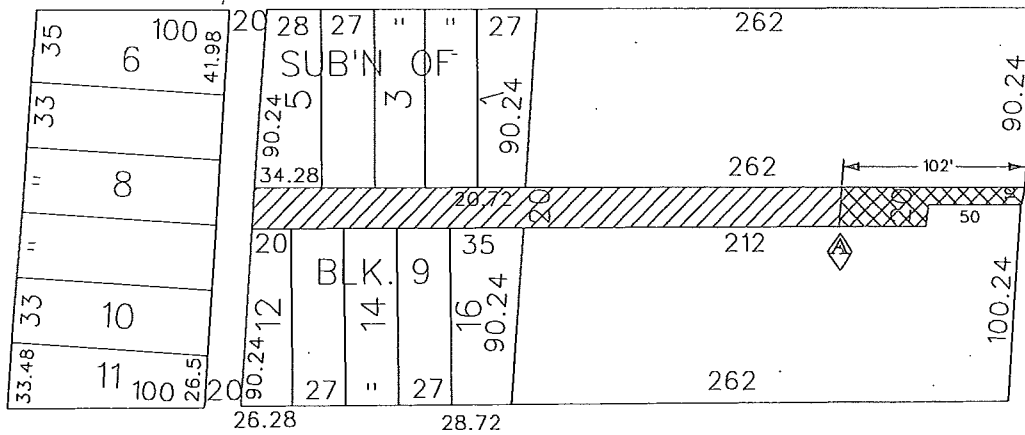
SR 7710874  
~~2/1/2017~~  
 2/7/2017



**"REVISED"**

JOS CAMPAU AVE. 69.65 FT. WD.

WOODBIDGE ST. 50 FT. WD.



MC DOUGALL AVE. 60 FT. WD.

FRANKLIN ST. 50 FT. WD.



- CONVERSION TO EASEMENT



- OUTRIGHT VACATION

(FOR OFFICE USE ONLY)

CARTO 38 F

B					REQUEST TO OUTRIGHT VACATE A PORTION OF THE EAST/WEST PUBLIC ALLEY, VARIOUS WIDTH AND REQUEST CONVERSION TO EASEMENT A PORTION OF THE EAST/WEST PUBLIC ALLEY, 20 FT. WD. IN THE BLOCK BOUND BY WOODBIDGE, FRANKLIN ST., MC DOUGALL AND JOS CAMPAU AVE.	CITY OF DETROIT CITY ENGINEERING DEPARTMENT SURVEY BUREAU
	A	WLW	KSM	KSM		
DESCRIPTION						JOB NO. 01-01
REVISIONS						
DRAWN BY WLW		CHECKED				DRWG. NO. X 1094
DATE 06-09-16		APPROVED				

PETITION NO. 1094  
 ON YOUR FORK, LLC  
 2987 FRANKLIN ST.  
 DETROIT, MICHIGAN 48207  
 C/O DANIEL DUMONT  
 PHONE NO. 248 731-5437

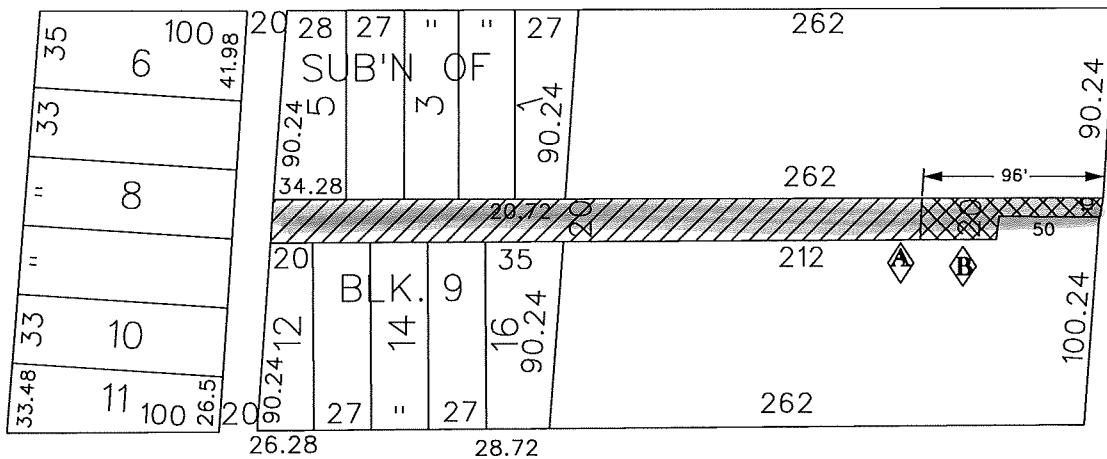


**"REVISED"**

JOS CAMPAU AVE. 69.65 FT. WD.

WOODBIDGE ST. 50 FT. WD.

MC DOUGALL AVE. 60 FT. WD.



FRANKLIN ST. 50 FT. WD.



- CONVERSION TO EASEMENT



- OUTRIGHT VACATION

(FOR OFFICE USE ONLY)

CARTO 38 F

<b>B</b>	96 FT. OF THE ALLEYWAY STARTING FROM EAST TO WEST ARE TO REMAIN OUTRIGHT VACATION THE REMAINDER TO BE CONVERSION TO EASEMENT	WLW	KSM	KSM	2/20/18
<b>A</b>	THE FT. OF THE ALLEYWAY STARTING FROM EAST TO WEST ARE TO REMAIN OUTRIGHT VACATION THE REMAINDER TO BE CONVERSION TO EASEMENT	WLW	KSM	KSM	2/11/17
<b>REVISIONS</b>					
<b>DRAWN BY</b>	WLW	<b>CHECKED</b>			
<b>DATE</b>	06-09-16	<b>APPROVED</b>			

REQUEST TO OUTRIGHT VACATE  
 A PORTION OF THE EAST/WEST PUBLIC ALLEY, VARIOUS WIDTH AND  
 REQUEST CONVERSION TO EASEMENT  
 A PORTION OF THE EAST/WEST PUBLIC ALLEY, 20 FT. WD.  
 IN THE BLOCK BOUND BY  
 WOODBRIDGE, FRANKLIN ST., MC DOUGALL  
 AND JOS CAMPAU AVE.

<b>CITY OF DETROIT</b>	
CITY ENGINEERING DEPARTMENT	
SURVEY BUREAU	
<b>JOB NO.</b>	01-01
<b>DRWG. NO.</b>	X 1094