



City of Detroit
Inter-Departmental Communication

TO: Richard Doherty, City Engineer
City Engineering/Department of Public Works

FROM: Debra Singleton, Engineer
Detroit Water and Sewerage Department

DATE: August 10, 2016

RE: Petition No. 1094
Request to Outright Vacate the East/West Public Alley Bound by Woodbridge,
Franklin, McDougall St. and Jos Campau Ave.

The Detroit Water and Sewerage Department (DWSD) is in receipt of the subject petition. DWSD has water and/or sewer lines located within the area requested to be outright vacated. The vacation request will be denied unless at least all the following conditions are met:

- Petitioner prepares a relocation plan for DWSD utilities, signed by a Registered Engineer
- DWSD approves the relocation plan
- Petitioner grants DWSD a satisfactory easement
- The Petitioner is to bear the entire cost of the proposed plan, including construction, demolition, permitting, inspection, survey, etc.

The entire work is to be performed in accordance with DWSD specifications and standards. Deposit with DWSD, in advance, the whole amount necessary to cover the costs of permits and inspection.

It is imperative for the Petitioner to contact the DWSD Permits Section directly to discuss this petition. If you have any questions, please feel free to call me at (313) 267-8309 or Mohamed Boudali at (313) 964-9236.

Sincerely,

Debra Singleton
Engineer
Permits Section

DS/MB/mb
Attachments

City of Detroit
**City Engineering Division, Department of Public Works
Survey Bureau**

NOTICE OF PROPOSED CHANGE IN PROPERTY

Date: 06/09/2016

Petition: x1094

- | | |
|--|---|
| <input type="checkbox"/> AT&T Telecommunication | <input type="checkbox"/> Berm Use |
| <input type="checkbox"/> Comcast Television (CATV) | <input type="checkbox"/> Conversion to Easement |
| <input type="checkbox"/> Detroit Edison (DTE) | <input type="checkbox"/> Dedication |
| <input type="checkbox"/> Fire Department | <input type="checkbox"/> Encroachment |
| <input type="checkbox"/> Great Lakes Water Authority | <input type="checkbox"/> Temporary Closing |
| <input type="checkbox"/> Michcon (DTE) | <input checked="" type="checkbox"/> Vacation |
| <input type="checkbox"/> Planning & Development Department | |
| <input type="checkbox"/> Public Lighting Authority | |
| <input type="checkbox"/> Public Lighting Department | |
| <input type="checkbox"/> Police Department | |
| <input type="checkbox"/> Solid Waste Division, DPW | |
| <input type="checkbox"/> Street Design Bureau, DPW | |
| <input type="checkbox"/> Street Maintenance Division, DPW | |
| <input type="checkbox"/> Traffic Engineering Division, DPW | |
| <input type="checkbox"/> Water and Sewerage Department | |
| <input type="checkbox"/> _____ | |

A petition drawing is attached. Property shown on the attached print is proposed to be changed as indicated. Kindly report (using the back of this sheet) the nature of your services, if any affected by the proposed change and the estimated costs of removing and rerouting such services (if necessary).

Please return one copy to City Engineering Division, DPW within two weeks of the submittal date. Retain one copy and print for you file.

Ron Brundidge, Director, Department of Public Works

By: Richard Doherty, CED DPW
City Engineer

**TO: City Engineering Division, DPW
2 Woodward Ave., Suite 642
Detroit, Michigan 48226-3462
Survey Bureau: 313-224-3970**

Petition: x1094

The proposed change in property (referred to on the other side of this sheet) would affect our services as follows:

- Not Involved

- Involved; but asking you to hold action on this petition until further notice.

- Involved; but no objections to the property change.

- Involved; but no objections to the property change...provided as easement of the full width of the public right-of-way (street, alley or other public place) is reserved.

- Involved; the nature of our services and the estimated costs of removing and/or rerouting such services are:

(Utility or City Department)

By

Title

Date

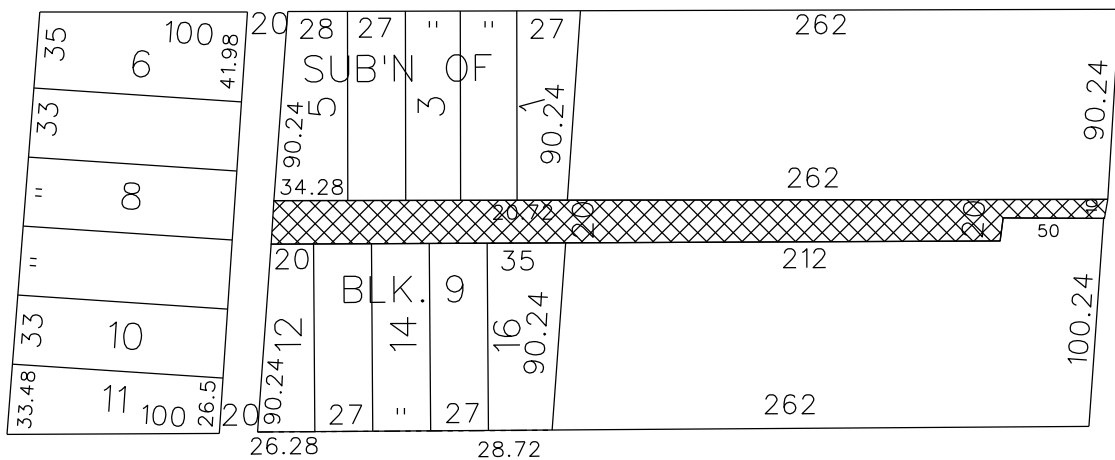
Area code – Telephone number

PETITION NO. 1094
 ON YOUR FORK, LLC
 2987 FRANKLIN ST.
 DETROIT, MICHIGAN 48207
 C/O DANIEL DUMONT
 PHONE NO. 248 731-5437



JOS CAMPAU AVE. 69.65 FT. WD.

WOODBIDGE ST. 50 FT. WD.



MC DOUGALL AVE. 60 FT. WD.

FRANKLIN ST. 50 FT. WD.



- OUTRIGHT VACATION

(FOR OFFICE USE ONLY)

CARTO 38 F

| B | | | | | |
|-------------|----------|----------|------|------|--|
| A | | | | | |
| DESCRIPTION | DRWN | CHKD | APPD | DATE | |
| REVISIONS | | | | | |
| DRAWN BY | WLW | CHECKED | | | |
| DATE | 06-09-16 | APPROVED | | | |

REQUEST TO OUTRIGHT VACATE
 THE EAST/WEST PUBLIC ALLEY, VARIOUS WIDTH
 IN THE BLOCK BOUND BY
 WOODBRIDGE, FRANKLIN ST., MC DOUGALL
 AND JOS CAMPAU AVE.

CITY OF DETROIT
 CITY ENGINEERING DEPARTMENT
 SURVEY BUREAU

JOB NO. 01-01

DRWG. NO. X 1094

Detroit Water & Sewerage Department
Provisions for Relocation Due to Vacation for Petition No 1094

Provided that the petitioner shall design and construct proposed sewers and to make the connections to the existing public sewers as required by the Detroit Water and Sewerage Department (DWSD) prior to construction of the proposed sewers,

Provided that the plans for the sewers shall be prepared by a registered engineer; and further

Provided that DWSD be and is hereby authorized to review the drawings for the proposed sewers and to issue permits for the construction of the sewers, and further

Provided that the entire work is to be performed in accordance with plans and specifications approved by DWSD and constructed under the inspection and approval of DWSD; and further

Provided that the entire cost of the proposed sewers construction, including inspection, survey and engineering shall be borne by the petitioner; and further

Provided that the petitioner shall deposit with DWSD, in advance of engineering, inspection and survey, such amounts as the department deems necessary to cover the costs of these services; and further

Provided that the petitioner shall grant to the City a satisfactory easement for the sewers; and further

Provided that the Board of Water Commissioners shall accept and execute the easement grant on behalf of the City; and further

Provided, that the petitioner shall provide DWSD with as -built drawings on the proposed sewers; and further

Provided that the petitioner shall provide a one (1) year warranty for the proposed sewers; and further

Provided that upon satisfactory completion, the sewers shall become City property and become part of the City system. And any existing sewers that were abandoned shall belong to the petitioner and will no longer be the responsibility of the City.

06/30/14



D.P.W.-MUNICIPAL
WASTE HEADQUARTERS

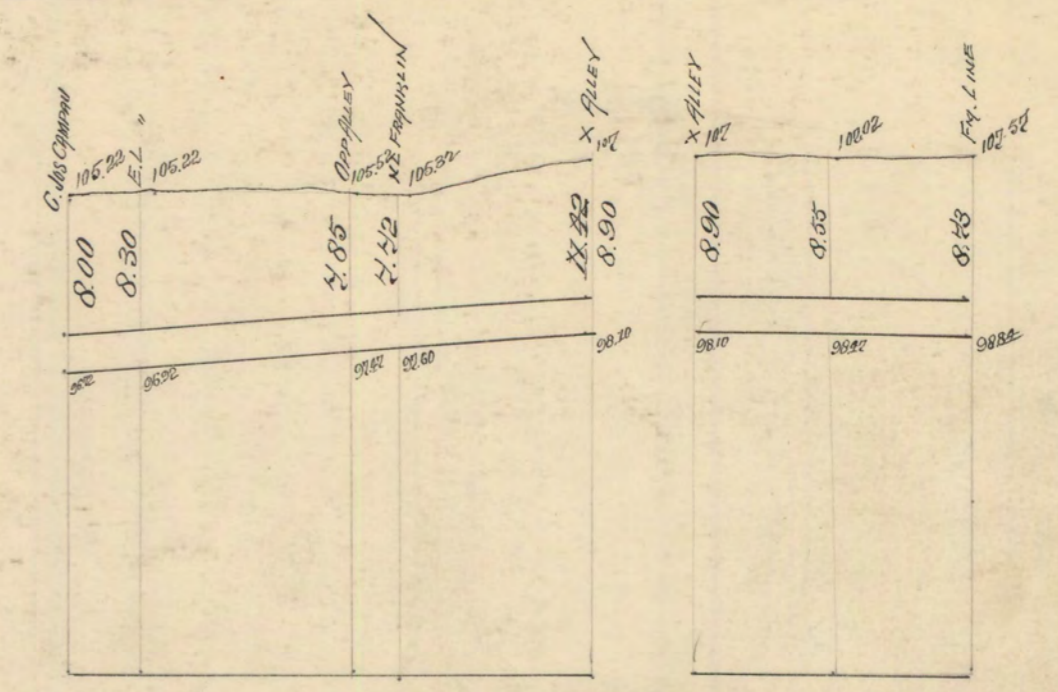
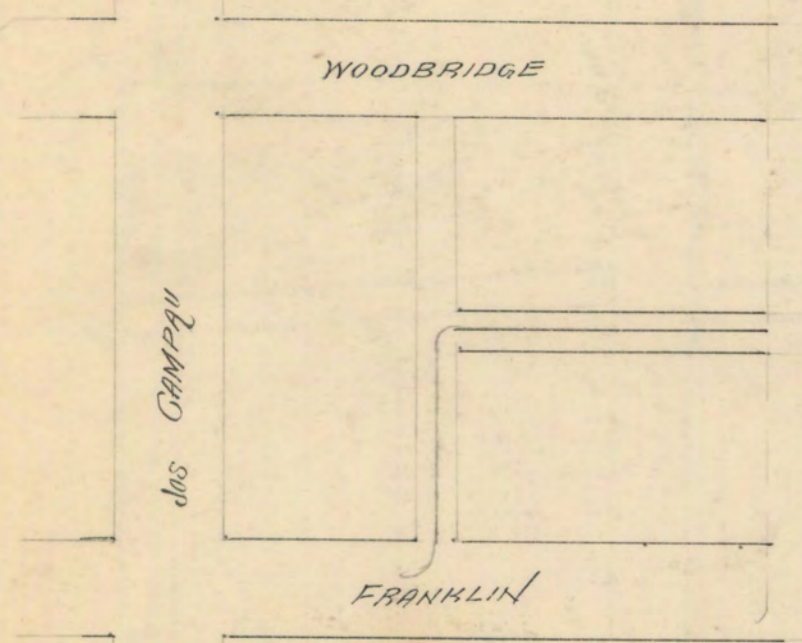
3125 P.W. 30 FT. HD.

No 13

No 13

Lateral Sewer in Alley

Bet Jos Campau Ave Franklin & Woodbridge Sts B: 9 JOS CAMPAU F.M.



SEWER } Length of Sewer 421 feet
 Size " " 15" x 20" R.C.B
 Grade " " 0.50 per 100 feet


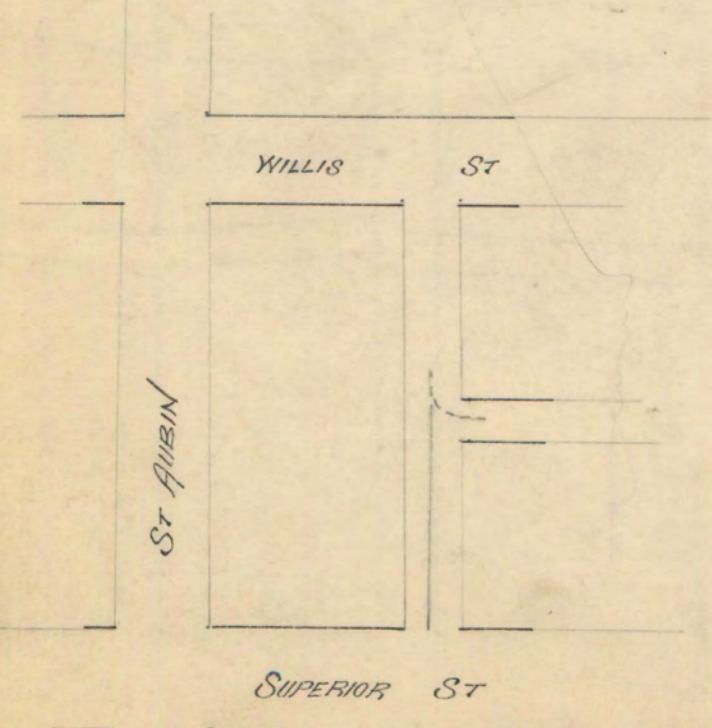
ROLL — 4784
 CONTR J. AFFUCH
 PRICE PER FT . 48¢

No 14

No 14

Lateral Sewer in N. & S. Alley

E. of St Aubin bet Superior and Willis Sts



SEWER } Length of Sewer 102 feet
 Size " " 15" x 20" R.C.B
 Grade " " 1.75 per 100 feet

6785

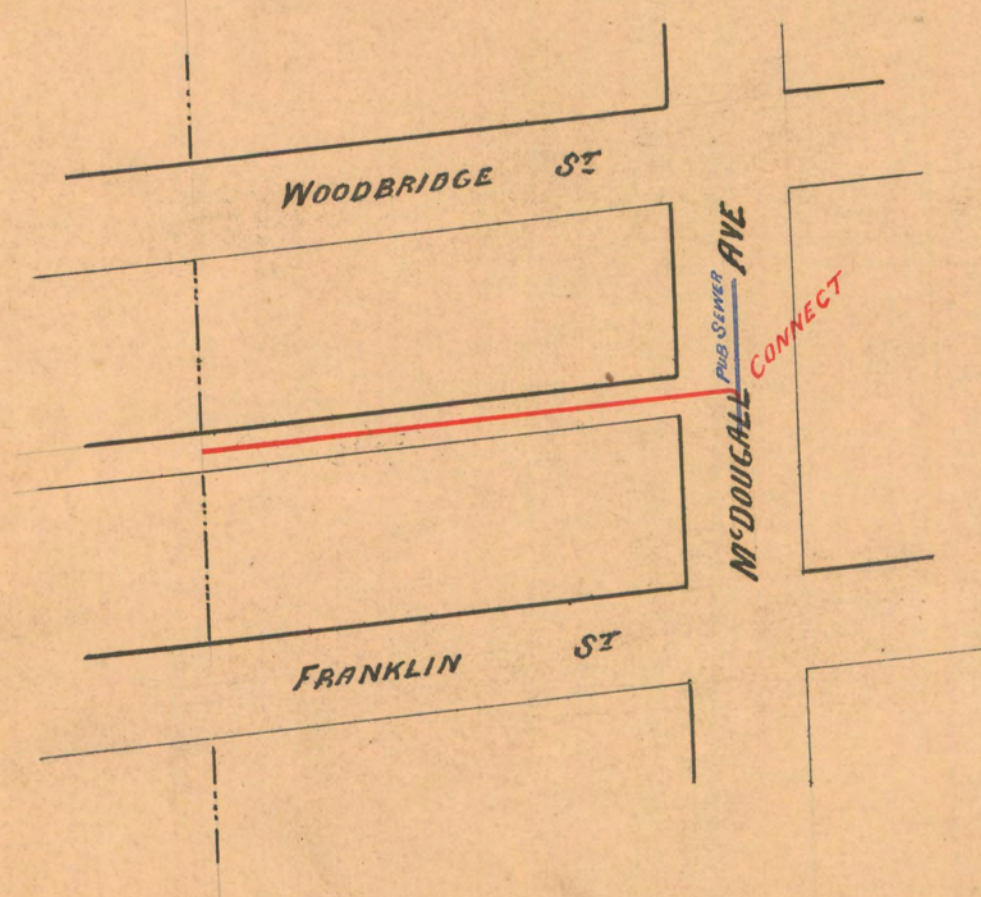
Sewer N^o 122
Roll N^o 16
Thos. G. Whittaker
Contr &
Rate per ft 84¢

LATERAL SEWER
IN ALLEY WEST OF
M^cDOUGALL AVE
BETWEEN
FRANKLIN AND WOODBRIDGE ST^s

Scale
Horizontal, 1 inch = 100 feet
Vertical, 1 inch = 10 feet

Sewer
Length of Sewer 292 feet
Size " " 15" x 20"
Grade " " 0.50 per 100

Note - River or lake sand only,
to be used in mortar.



| | | | |
|----------------------|--------|--------|---|
| SEWER ENDS 706.20 | 706.21 | 706.22 | M. L. MEDDOUGALL AVE 708.65 CONNECT WITH PUB. SEWER 709.71 |
| 11.40 | 9.43 | 10.43 | 13.07 13.79 |
| 96.79 | 96.28 | 95.98 | 95.48 95.83 |
| 62 | 100 | 100 | 30 |

15" x 20"
1 IN 200