

FAX TRANSMITTAL

Office of the City Clerk

Coleman A Young Municipal Center
Two Woodward Avenue, Suite 200
Detroit, Michigan 48226
Telephone: (313) 224-2070 Fax: (313) 224-2075

Wednesday, December 23, 2015

No. of Pages 7

FROM: *Mr. Andre Gilbert II, Junior Assistant City Council Committee Clerk*

SUBJECT: *Petition #919, Wayne State University, request for outright vacation of public dedicated right-of-way on Third Avenue and West Hancock Avenue.*

FAX TO THE FOLLOWING DEPARTMENT(S):

Mr. Ron Brundidge, Director

Public Works Department

(313) 224-1464

Attachment

City of Detroit
OFFICE OF THE CITY CLERK

Janice M. Winfrey
City Clerk

Vivian A. Hudson
Deputy City Clerk

DEPARTMENTAL REFERENCE COMMUNICATION

Monday, January 04, 2016

To: The Department or Commission Listed Below

From: Janice M. Winfrey, Detroit City Clerk

The following petition is herewith referred to you for report and recommendation to the City Council.

In accordance with that body's directive, kindly return the same with your report in duplicate within four (4) weeks.

PUBLIC WORKS DEPARTMENT

- 919** *Wayne State University, request to outright vacate the triangular portion of the public dedicated right-of-way at the northeast corner of Third Avenue (Anthony Wayne Drive) and West Hancock Avenue.*



Vice President for Finance and Business Operations
Treasurer and Chief Financial Officer
5700 Cass Avenue, Suite 4900
Detroit, Michigan 48202
(313) 577-5580, Fax (313) 577-2338

December 11, 2015

Honorable City Council of the City of Detroit
c/o Office of City Clerk
Room 200
Coleman A. Young Municipal Center
2 Woodward Avenue
Detroit, Michigan 48226

**Subject: Outright Vacation of Public Dedicated Right-of-Way Petition
Third Avenue (Anthony Wayne Drive) and West Hancock Avenue**

Honorable City Council:

Wayne State University proposes to make timely improvements to its Physics Building, parking lot and steam boiler plant building off the northeast corner of Third Avenue (Anthony Wayne Drive) and West Hancock Avenue (Please reference attached Campus Map, City Engineering Map and Real Estate Atlas).

In order to accomplish these objectives, however, the University hereby formally petitions your Honorable Body to outright vacate the triangular portion of the public dedicated right-of-way at the northeast corner of Third Avenue (Anthony Wayne Drive) and West Hancock Avenue, City of Detroit, Wayne County, Michigan. More particularly described as:

All that part of Lots 82, 83 and 84 of William A. Butler's Subdivision of Outlots 102, 104, 106 and part of Outlot 108 lying south of the south line of Putnam Avenue as recorded in Liber 11, Page 89 of Plats, Wayne County Records, more particularly described as Beginning at the intersection of the north line of Hancock Avenue, 70 feet wide, and the east line of Third Avenue, 70 feet wide, said point being the southwest corner of Lot 82; thence N 22° 52' 20" W, 86.687 feet to a point; thence along a concave curve to the north, radius being 86.50 feet, central angle 90° 05' 12", chord length 122.503 feet, chord bearing S 67° 54' 52" E, a distance along the arc of 135.978 feet to a point on the north line of Hancock Avenue; thence S 67° 02' 28" W, along the north line of Hancock Avenue, 86.687 feet to the Point of Beginning.

Due to Common Council action calling for the diversion of Second Avenue to Third Avenue between Forest and Palmer Avenues as set forth in the Wayne State Campus Plan, this triangular portion of land was included in the University's Quit Claim Deed to the City (Please reference attached February 25, 1964, Journal of the Common Council, Pages 379 and 380).

December 11, 2015
Honorable City Council of the City of Detroit
Subject: Outright Vacation of Public Dedicated Right-of-Way Petition
Third Avenue (Anthony Wayne Drive) and West Hancock Avenue
Page 2

Wayne State is prepared to work with the City on any infrastructure disposition matters and is hopeful that your Honorable Body will give favorable consideration to our petition, so that improvements to this important location can both enhance the University Campus, as well as further the revitalization efforts within the City of Detroit.

Respectfully submitted,



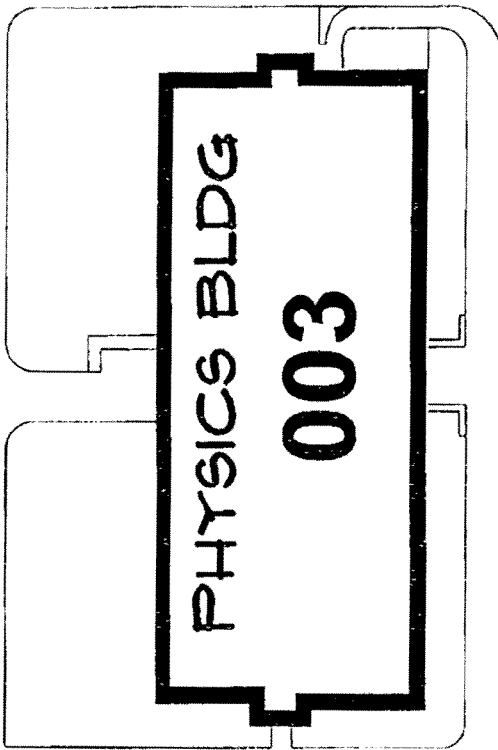
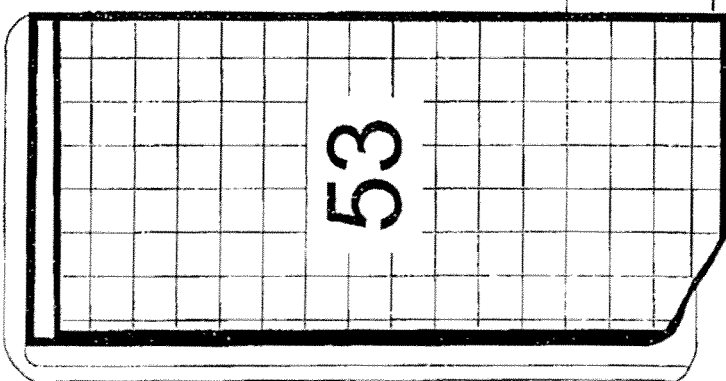
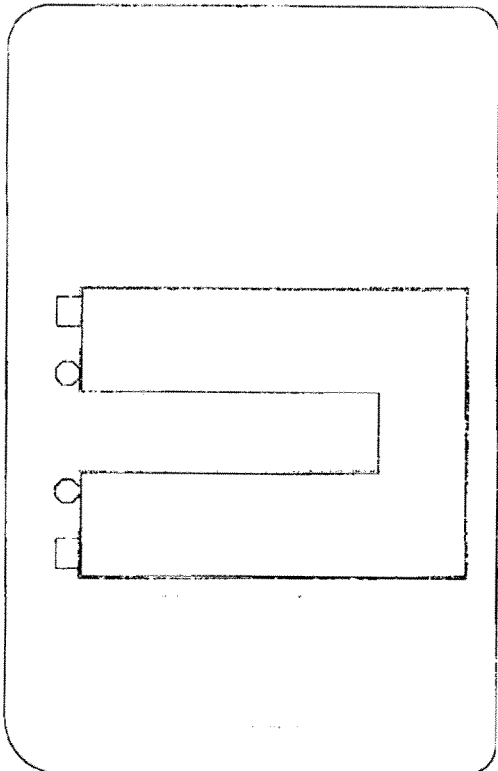
William R. Decatur
Vice President for Finance and Business Operations,
Treasurer and Chief Financial Officer

FORM APPROVED
Pg
11 DEC 2015
OFFICE OF THE
GENERAL COUNSEL

Attachments

Cc: Richard Doherty, City Engineer, Engineering Division, Department of Public Works, City of Detroit.
Ashok M. Patel, Head Traffic Engineer, Traffic Engineering Division, Department of Public Works, City of Detroit.
Patrick O. Lindsey, Vice President, Government and Community Affairs, Wayne State University.
Pamela R. Galloway, Assistant General Counsel, Office of the General Counsel, Wayne State University.
James R. Sears, Associate Vice President, Facilities Planning and Management, Wayne State University.
Randy G. Paquette, Senior Director, Design and Construction Services, Facilities Planning and Management, Wayne State University.

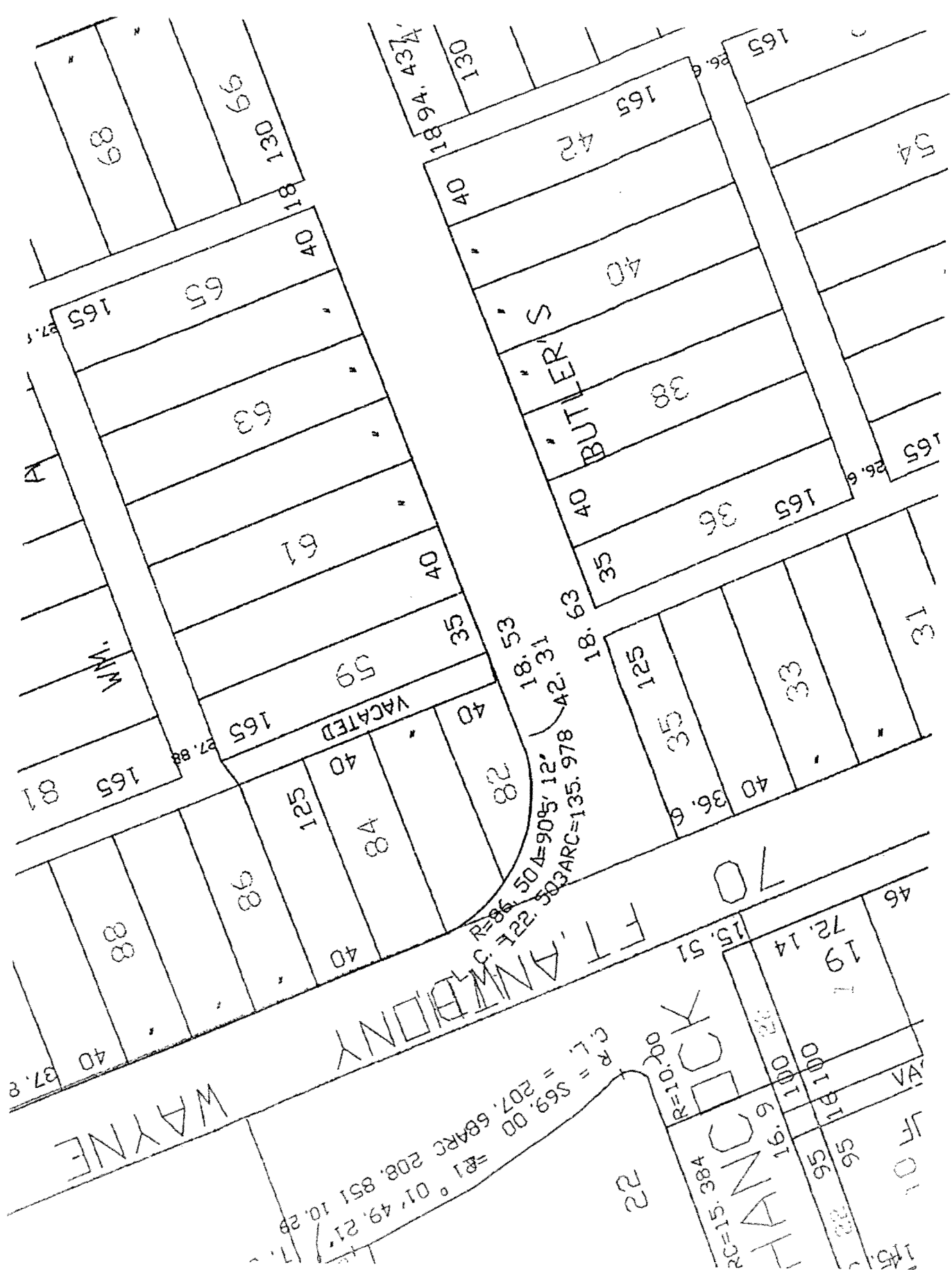
WEST WARREN AVENUE



WEST HANCOCK AVENUE

ANTHONY WAYNE DRIVE





WAYNE

FT. ANNEBONY

BUTLER'S

70

R=10.00
 C.L. = 207.66ARC 208.851 10.29
 = 207.66ARC 208.851 10.29
 = 207.66ARC 208.851 10.29
 = 207.66ARC 208.851 10.29

HANCOCK

151	152	153	154	155	156	157	158	159	160	161	162	163	164	165
46	19	72	14	15	51	15	51	15	51	15	51	15	51	15
15	16	17	18	19	20	21	22	23	24	25	26	27	28	29
15	16	17	18	19	20	21	22	23	24	25	26	27	28	29
15	16	17	18	19	20	21	22	23	24	25	26	27	28	29

900
800
600

WARREN AVE.

50 FT WD

22

184.49
1865.4M

171.34

CRANFORD

123
80
51
32
33
33

COX
SUB'N

100
200

1807

125	90	88	86	84	82
40	37	40	40	40	40
35	40	38	35	35	40
18	18	18	18	18	18

1853

1853

75	77	79	80	83	85
40	40	40	40	40	40
18	18	18	18	18	18
18	18	18	18	18	18

1853

100 FT WD

74	72	70	68	66
40	40	40	40	40
18	18	18	18	18
18	18	18	18	18

FOURTH AVE.

70

22	101	10	40	40	40
95	95	46	46	46	46
100	100	72	72	72	72
100	100	100	100	100	100

1869

1869

125	33	31	29
40	40	40	40
35	40	36	36
18	18	18	18

BUTLER'S

42	40	38	36	34	32
40	40	40	40	40	40
18	18	18	18	18	18
18	18	18	18	18	18

130

43	45	47	49
40	40	40	40
18	18	18	18
18	18	18	18

CASS AVE.

145	13	11	10	1
46	46	46	46	46
42	42	42	42	42
42	42	42	42	42

HAWCOCK AVE.

Rogell, Wierzbicki and President Pro Tem Brickley--5.
Nays--None.

Department of Public Works
February 24, 1964.
Honorable Common Council:

Gentlemen -- Submitted herewith for confirmation are contracts for demolition of buildings entered into as authorized and directed by your formal proceedings dated below:

Contract No. PW-6270, Location 1984 Meado, Contractor's Name Arturs Medhina, Award Authorized 2-4-64.

Contract No. PW-6271, Location 5123 Williams, Contractor's Name Arturs Medhina, Award Authorized 2-4-64. Respectfully submitted,
GLENN C. RICHARDS,
Commissioner.

By Councilman Beck:
Resolved, That contracts as listed in the foregoing communication be and the same are hereby confirmed. Adopted as follows:
Yeas -- Councilmen Beck, Ravitz, Rogell, Wierzbicki and President Pro Tem Brickley--5.
Nays--None.

Department of Public Works
February 21, 1964.
Honorable Common Council:

Gentlemen -- Submitted herewith for confirmation are contracts for demolition of buildings entered into as authorized and directed by your formal proceedings dated below:

Contract No. PW-6260, Location 6740 Brooklyn, Contractor's Name Moon Wrecking Co., Award Authorized 1-21-64.

Contract No. PW-6261, Location 2915 W. Elsel Ford, Contractor's Name Moon Wrecking Co., Award Authorized 1-21-64.

Contract No. PW-6262, Location 4904 Tillman, Contractor's Name Moon Wrecking Co., Award Authorized 1-21-64. Respectfully submitted,
GLENN C. RICHARDS,
Commissioner.

By Councilman Beck:
Resolved, That contracts as listed in the foregoing communication be and the same are hereby confirmed. Adopted as follows:
Yeas -- Councilmen Beck, Ravitz, Rogell, Wierzbicki and President Pro Tem Brickley--5.
Nays--None.

Department of Public Works
February 26, 1964.
Honorable Common Council:

Gentlemen -- Submitted herewith for confirmation are building demolition contracts entered into as authorized and directed by your formal proceedings dated below:

Contract No. PW-4410, Location 283 Horton, Contractor's Name Dore Wrecking Co., Award Authorized 1-21-64.

Contract No. PW-6254, Location 4405 Mitchell, Contractor's Name Dore Wrecking Co., Award Authorized 1-21-64.

Contract No. PW-6257, Location 1448-61 Frederick, Contractor's Name Dore Wrecking Co., Award Authorized 1-21-64.

Contract No. PW-6258, Location 2768 Huron, Contractor's Name Dore Wrecking Co., Award Authorized 1-21-64.

Respectfully submitted,
GLENN C. RICHARDS,
Commissioner.

By Councilman Beck:
Resolved, That contracts as listed in the foregoing communication be and the same are hereby confirmed. Adopted as follows:

Yeas -- Councilmen Beck, Ravitz, Rogell, Wierzbicki and President Pro Tem Brickley--5.
Nays--None.

Department of Public Works
February 24, 1964.
Honorable Common Council:

Gentlemen--This is to certify that all work required of the Contractors in the performance of these Contracts has been fully completed and found acceptable under the terms and conditions thereof, and that the total value of such completed work, including all Contract Changes duly issued, is that stated below as the Adjusted Contract Price.

The Contractors have submitted affidavits that all payrolls, material bills, and all other indebtedness incurred by them in connection with the work have been paid.

It is therefore recommended that the total value of the work, as stated below, less the total amounts previously paid on all progress payments, be paid to the Contractors with the understanding that such payments are made by the City and accepted by the Contractors under the Contract provisions covering final payment.

Contract PW-4628, Paving of Chippewa from Birchwood to Wyoming. Paving of Washburn from Chippewa to Norfolk. Contractor Edward J. Kauthen, Adj. Contract Price \$44,676.14.

Contract PW-4629, Paving Woodingham from NPL of Pembroke to NPL of Norfolk. Contractor Edward J. Kauthen, Adj. Contract Price \$24,901.70.

Contract PW-4630, Paving of Norfolk from 114.88 Ft. W. of WPL of Birchwood to WPL of Northlawn. Contractor Edward J. Kauthen, Adj. Contract Price \$47,061.64.

DONALD B. WARD,
Engineer of Inspection.
CLYDE L. PALMER,
City Engineer.
GLENN C. RICHARDS,
Commissioner.

By Councilman Beck:

Whereas, From the foregoing communication, it appears that all work required to be performed by the Contractors under the Contracts therein named has been fully completed; and

Whereas, The completed work has been found acceptable under the terms and conditions of said Contracts by the Department of Public Works; therefore do it

Resolved, That the said Contracts be and are hereby accepted.

Adopted as follows:
Yeas -- Councilmen Beck, Ravitz, Rogell, Wierzbicki and President Pro Tem Brickley--5.
Nays--None.

Department of Public Works
February 13, 1964.
Honorable Common Council:

Gentlemen--Your Honorable Body on February 5, 1964, J.C.D. Pages 103 and 194, adopted a resolution calling for the diversion of Second Avenue to Third Avenue between Forest and Palmer Avenues, and for the construction of a boulevard type street for Third and Palmer Avenues as set forth in the Wayne State Campus Plan.

The Department of Public Works will begin construction of the boulevard type street for Third and Palmer Avenues during the latter part of March 1964.

We are in receipt of a Quit Claim Deed from the Wayne State University (7152) conveying to the City of Detroit the necessary land for the widening of Third and Palmer Avenues. Said deed was approved as to form and execution by the Corporation Counsel and as to description by the City Engineer and is attached hereto for your Honorable Body's acceptance.

Respectfully submitted,
GLENN C. RICHARDS,
Commissioner.

By Councilman Beck:

Resolved, That Quit Claim Deed of the Wayne State University to the City of Detroit, reading the following described property for street purposes:

Land Required West of Third Avenue All that part of Outlots 22, 23, 31 and 34 of the Plat of the Subdivision of the Crane Farm being Rear Concession of P.C. 247 known as the Jones Farm as recorded in Liber 1, Page 117 of Deeds, Wayne County Records; also all that part of Lots 1 to 6, both inclusive of T. J. Cox Subdivision of the East Half of Lot 23 of the Crane Farm, except the southerly 40.00 feet, as recorded in Liber 6, Page 63 of Plats, Wayne County Records; also all that part of Lots 2, 3, 6, 7, 10, 11, 14, 16, 18, 19, 22, 23, 26, 27, 30, 31, 34, 36, 38, 39, 42, 43, and 46 of Block 9 Subdivision of Blocks 26, 27, and 30, Crane Farm as recorded in Liber 1,

Page 278 of Deeds, Wayne County Records; also all that part of Lots 9, 10, 11, and 12 of the Plat of the Subdivision of East of Block 31, Crane Farm as recorded in Liber 9, Page 82 of Plats, Wayne County Records; also all that part of Lots 127 through 136, both inclusive, all that part of lots 172 to 181, both inclusive, of Albert Crane's Section of the Crane Farm, being Blocks 25, 33, 35, 37, 38, 39, 40, 42, 43, and 45, of Crane Farm as recorded in Liber 1, Page 161 of Deeds, Wayne County Records; also all that part of vacant Hudson Street; and all that part of Hudson Avenue, Ferry Avenue, Kirby Avenue, Merrick Avenue, Putnam Avenue and Warren Avenue, which lie within the bounds of the following described, is more particularly described as follows:

Beginning at the intersection of the center line of Hancock Avenue, 70 feet wide, with the center line of Third Street, 70 feet wide, as now established, thence N. 22d. 52m. 20s. W., along the center line of Third Street, 2,357.051 feet to a point; thence along a line S. 74d. 32m. 16.91s. W., 66.61 feet to a point; thence along a concave curve to the right, radius 976.00 feet, central angle 7d. 24m. 36.01s., chord length 125.989 feet, chord bearing S. 11d. 43m. 65s. E., a distance along the arc of 126.073 feet to a point of tangency; thence along a concave curve to the left, radius 1,069.00 feet, central angle 14d. 48m. 18.82s., chord length 276.745 feet, chord bearing S. 16d. 23m. 43.09s. E., a distance along the arc of 276.463 feet to a point of tangency; thence along a line S. 20d. 62m. 20s. E., 1,718.10 feet to a point of curvature; thence along a concave curve to the left, radius 589.00 feet, central angle 21d. 01m. 49.21s., chord length 297.680 feet, chord bearing S. 33d. 23m. 14.61s. E., a distance along the arc of 298.851 feet to a point of tangency; thence along a concave curve to the right, radius 10.00 feet, central angle 09d. 25m. 02s., chord length 14.070 feet, chord bearing S. 22d. 01m. 47s. W., a distance along the arc of 15.284 feet to a point of tangency; thence along a line S. 22d. 52m. 20s. E., 35.00 feet to a point on the center line of Hancock Avenue, 70 feet wide; thence along the center line of Hancock Avenue, N. 67d. 07m. 28s. E., 88.08 feet to the place of beginning. Land Required East of Third Avenue All that part of Lots 18 through 23, both inclusive, Block 110 of P.W. Swift's Subdivision of Outlot 110, Cass Farm, as recorded in Liber 9, Page 26 of Plats, Wayne County Records; also all that part of Lots 16 and 17, Block 20, all that part of Lots 8 through 21, both inclusive, Block 10, and vacant alley adjoining; all that part of Lots 1, 2, 3, 4,

24 and 25, Block 1R, and vacated alley adjoining the Cass Farm Company Limited Subdivision of Blocks 111, 112, 113, 114, 115, 116, 117, and 118, and part of 117 of Cass Farm as recorded by Liber 19, Page 35 of Plats, Wayne County Records; also all that part of Merrick Avenue, Kirby Avenue, Perry Avenue, Palmer Avenue, and that part of public alley, which lies within the bounds of the following described; is more particularly described as follows:

Beginning at the intersection of the centerline of Third Street, 70 feet wide, with the centerline of Merrick Avenue, 70 feet wide; thence N. 22d. 52m. 20s. W., along the centerline of Third Street, 1,147.307 feet to a point; thence along a line N. 40d. 59m. 68s. E., 544.548 feet to a point of curvature; thence along a concave curve to the right, radius 176.00 feet, central angle 26d. 04m. 34s., chord length 78.959 feet, chord bearing N. 54d. 02m. 18s. E., a distance along the arc of 79.629 feet to a point; thence along a concave curve to the left, radius 310.00 feet, central angle 29d. 59m. 32s., chord length 100.455 feet, chord bearing N. 7d. 55m. 52s. W., a distance along the arc of 102.269 feet to a point of tangency; thence along a line N. 07d. 04m. 12s. E., 88.00 feet to a point; thence along a concave curve to the right, radius 398.00 feet, central angle 68d. 02m. 30s., chord length 445.667 feet, chord bearing S. 11d. 05m. 22s. W., a distance along the arc of 472.695 feet to a point of tangency; thence along a line S. 45d. 06m. 42s. W., 176.60 feet to a point of curvature; thence along a concave curve to the left, radius 375.00 feet, central angle 57d. 59m. 02s.; chord length 419.307 feet, chord bearing S. 11d. 07m. 11s. W., a distance along the arc of 444.954 feet to a point of tangency; thence along a line S. 22d. 52m. 20s. E., 770.99 feet, to a point in the centerline of Merrick Avenue, 70 feet wide; thence S. 68d. 04m. 07s. W., along the centerline of Merrick Avenue, 48.00 feet to the point of beginning.

Northeast Corner of Third and Hancock

All that part of Lots 82, 83, and 84 of William A. Butlers Subdivision of Outlots 102, 104, 106, and part of Outlot 105 lying south of the south line of Putnam Avenue as recorded in Liber 11, Page 89 of Plats, Wayne County Records more particularly described as follows: Beginning at the intersection of the north line of Hancock Avenue, 70 feet wide, and the east line of Third Street, 70 feet wide, said point being the southwest corner of Lot 82; thence N. 23d. 52m. 20s. W., 86.667 feet to a point; thence along a concave curve to the north,

radius being 89.50 feet, central angle 90d. 05m. 12s., chord length 122.503 feet, chord bearing S. 67d. 54m. 52s. E., a distance along the arc of 135.973 feet to a point on the north line of Hancock Avenue; thence S. 67d. 02m. 28s. W., along the north line of Hancock Avenue, 86.667 feet to the place of beginning.

Southwest Corner of Second and Hancock

All that part of Lot 43 of William A. Butlers Subdivision of Outlots 102, 104, 106, and part of Outlot 108, lying south of the south line of Putnam Avenue as recorded in Liber 11, Page 89 of Plats, Wayne County Records, more particularly described as follows: Beginning at the intersection of the west line of Second Avenue with the north line of Hancock Avenue, said point being the northeast corner of said Lot 43; thence S. 67d. 02m. 28s. W., along the north line of Hancock Avenue, 36.663 feet, to a point; thence along a concave curve to the south, radius being 75.57 feet, central angle 36d. 04m. 47s., chord length 46.761, chord bearing S. 72d. 27m. 19s. E., a distance along the arc of 47.578 feet to a point on the west line of Second Avenue; thence N. 22d. 52m. 48s. W., along the west line of Second Avenue, 30.365 feet to the place of beginning.

Palmer Avenue Widening

All that part of Lots 1, 2, 18, 19, 20, 21, 22, 23, and 24, of Block 8 of Cass Farm Company Limited Subdivision of Blocks 111, 112, 113, 114, 115, 116, 117, and 118, and part of 117, Cass Farm as recorded in Liber 19, Page 35 of Plats, Wayne County Records, all of the parts of the above-mentioned lots lie in the area bounded on the west by the east line of Second Boulevard, 100 feet wide, on the east by the west line of Cass Avenue, 80 feet wide, on the south by the north line of Palmer Avenue, 60 feet wide, and on the north by a line 57.00 feet north of and parallel to the north line of Palmer Avenue, 60 feet wide.

Also the north 8.00 feet of Lot 7 of Block 19 of Cass Farm Company, Limited Subdivision of Blocks 111, 112, 113, 114, 115, 116, 117, 118, and part of 117, Cass Farm as recorded in Liber 19, Page 35 of Plats, Wayne County Records.

Be and the same is hereby accepted and the City Controller be and is hereby directed to record said Deed in the Office of the Register of Deeds for Wayne County.

Adopted as follows:
Yes -- Councilmen Beck, Ravitz, Rogell, Wierzbicki and President Pro Tem Brickley -- 5.
Nays--None.

Department of Public Works
February 14, 1964.
Honorable Common Council:

Gentlemen--We are returning herewith the following minority petitions protesting the paving of the following residential alleys:
Petition No. 6905. Sponsor: Mrs. Chrusanaro. North-South alley bounded by Alderford, Algonquin, Goethe, and Signet.

Petition No. 6908. Sponsor: Ethel L. O'Leary, et al. East-West alley bounded by Elmwood, Moran, Hinok and Leland.
Petition No. 6988. Sponsor: Edward Regan, et al. North-South alley bounded by McDougall, Charent, Hallock and Lawley.

Petition No. 6989. Sponsor: Jewell B. Twyman. North-South and 2 East-West alleys bounded by Norwood, Westford, Nevada and Stockton.

The paving of the above alleys was instigated by petitions signed by 420 owners of a majority of the abutting properties.

Inasmuch as the protest petitions do not represent a majority of the properties involved, we recommend that the protest petitions be denied.

Respectfully submitted,
GLENN C. RICHARDS,
Commissioner.

By Councilman Ravitz:
Resolved, That protest petitions, Numbers 6905, 6908, 6988 and 6989, be and the same are hereby denied.
Adopted as follows:
Yes -- Councilmen Beck, Ravitz, Rogell, Wierzbicki and President Pro Tem Brickley -- 5.
Nays--None.

Department of Public Works
February 14, 1964.
Honorable Common Council:

Gentlemen--On December 3, 1963, your Honorable Body confirmed Original Sidewalk Assessment Roll No. 2-1. Since that time, we have discovered that the measurements charged to two items applied on that roll are incorrect; same to be reassessed and rebilled.

To remove these items from said roll, we offer the following resolution:
Respectfully submitted,
GLENN C. RICHARDS,
Commissioner.

By Councilman Ravitz:
Resolved, That the City Treasurer be and he is hereby authorized to make the following cancellations:
Roll 2-1-1, Property described as:

Pl. of S.W. 1/4 Section 31, T. 1 S., R. 11 E. Incl. pt. of Lot 260 of Plymouth Gdn. Sub. Desc. as follows:--Beg. at a pt. in N/8 1/4 Hse N. 01 02m W 440 Ft. th. Due S. 279.11 Ft. th. S. 89d 43m 48s W. 876.28 Ft. th. N. 04 04m 34s E. 379.30 Ft. th. N. 55m 22s E. 834.28 Ft. th. Due S. 402.8 Ft. th. Due R. 201.47 Ft. th. S. 0d 02m E. 55.50 Ft. To P.O.B. Rec. R. 33 Ft. Cancel \$332.50, Item No 40277. W.B. Hubbell between W. Chicago and Ellis, Order No. 16132.

Roll 2-1-2, Property described as:

Pl. of S.W. 1/4 Sec. 31, T. 1 S., R. 11 E. Desc. as follows:--Beg. at S.E. cor. Lot 270 of Plymouth Gdn. Sub., th. N. 0d 03m 13s E 34.36 Ft., th. N. 80d 41m E. 048.97 Ft., th. N. 0d 02m W 15 Ft., th. N. 85d 41m E. 118 Ft., th. S. 0d 02m E. 405.85 Ft., th. W. line of Hubbell Ave. th. Due W. 470.24 Ft., th. on cur. to R. 20.77 Ft.--Rad. 1423.59 Ft.--th. N. 43d 07m 37s W. 4.15 Ft., th. on cur. to L. 414.02 Ft.--Rad. 369.25 Ft.--th. S. 89d 41m 43s W. 176.18 Ft., th. N. 0d 03m 13s E. 40 Ft., to pt. of Beg. 80 Ft. of E. 14 Ft. W.S. Hubbell between W. Chicago and Ellis, Cancel \$679.80, Item No. 40276, Order No. 16131.

Adopted as follows:
Yes -- Councilmen Beck, Ravitz, Rogell, Wierzbicki and President Pro Tem Brickley -- 5.
Nays--None.

Department of Public Works
February 17, 1964.
Honorable Common Council:

Re: Petition No. 7097
Gentlemen--Request has been received for refund of a sewer assessment fee from Joseph Palazzano & Sons, Inc., acting for Albert Deferer, 7515 feet, in the amount of \$848.00, paid to the Department of Public Works under date of October 25, 1963, was for the purpose of making a 10 inch connection into the 3 foot public sewer in the centerline of Greens, north of Jefferson, which site has been purchased by the Downtown Ford Sales Company, of 1665 E. Jefferson.

The City Engineer's Office, under date of September 14, 1962, requested that no sewer assessment fees be paid for any site within the boundaries of the Lafayette Redevelopment Project, inasmuch as all sewers would become private sewers upon completion of the project.

It is, therefore, recommended that your Honorable Body approve the preparation of a voucher to Albert Deferer by this Department in the amount of \$848.00, and that the City Controller be directed to honor said voucher upon presentation.



Respectfully submitted,
GLENN C. RICHARDS,
Commissioner.

By Councilman Ravitz:
Resolved, That the Department of Public Works be and it is hereby authorized and directed to prepare a voucher in the amount of \$848.00, and the City Controller to honor same in favor of Albert Deferer, in full in accordance with the foregoing communication.

Adopted as follows:
Yes -- Councilmen Beck, Ravitz, Rogell, Wierzbicki and President Pro Tem Brickley -- 5.
Nays--None.

Message Id: 567AC942.6A3 : 72 : 44755
Subject: Fwd: Petition 919
Created By: fisherb@detroitmi.gov
Scheduled Date:
Creation Date: 12/23/2015 11:18 AM
From: Bethanie Fisher

Recipients:

Recipient	Action	Date & Time	Comment
 CODPO1.LYN	Delivered	12/23/2015 11:18 AM	
CC: Andre Gilbert(GilbertAnd@detroitmi.gov)	Third-Party Downloaded	12/23/2015 11:18 AM	
To: Valerie Upshaw(VUpshaw@detroitmi.gov)	Third-Party Downloaded	12/23/2015 11:18 AM	
 wayne.edu	Pending		
CC: aa6388@wayne.edu(aa6388@wayne.edu)			

Post Offices

Post Office	Delivered	Route
CODPO1.LYN	12/23/2015 11:18 AM	detroitmi.gov
wayne.edu		wayne.edu

Files

File	Size	Date & Time
MAIL		
MESSAGE	460 Bytes	12/23/2015 11:18 AM
TEXT.htm	723 Bytes	12/23/2015 11:18 AM

Options

Auto Delete: No
Concealed Subject: No
Expiration Date: None
Notify Recipients: Yes
Priority: Standard
Reply Requested By: None
Security: Standard
To Be Delivered: Immediate

Record Id

Record Id:	567A82F2.LYN.CODPO2.100.1396D71.1.A9D.1
Common Record Id:	567A82F2.LYN.CODPO2.200.2000048.1.58DF7.1

