

NPB #15-124
3

City of Detroit
City Engineering Division, Department of Public Works
Survey Bureau

NOTICE OF PROPOSED CHANGE IN PROPERTY

Date: 08/18/2015

Petition: x736

- AT&T Telecommunication
 - Comcast Television (CATV)
 - Detroit Edison (DTE)
 - Fire Department
 - Michcon (DTE)
 - Planning & Development Department
 - Public Lighting Authority
 - Public Lighting Department
 - Police Department
 - Recreation Department
 - Solid Waste Division, DPW
 - Street Design Bureau, DPW
 - Street Maintenance Division, DPW
 - Traffic Engineering Division, DPW
 - Water and Sewerage Department
 - _____
- Berm Use
 - Conversion to Easement
 - Dedication
 - Encroachment
 - Temporary Closing
 - Vacation

A petition drawing is attached. Property shown on the attached print is proposed to be changed as indicated. Kindly report (using the back of this sheet) the nature of your services, if any affected by the proposed change and the estimated costs of removing and rerouting such services (if necessary).

Please return one copy to City Engineering Division, DPW within two weeks of the submittal date. Retain one copy and print for you file.

Ron Brundidge, Director, Department of Public Works

By: Richard Doherty, CED DPW
City Engineer

RECEIVED
AUG 19 2015
NEIGHBORHOOD
POLICING BUREAU

TO: City Engineering Division, DPW
2 Woodward Ave., Suite 642
Detroit, Michigan 48226-3462
Survey Bureau: 313-224-3970

Petition: x736

The proposed change in property (referred to on the other side of this sheet) would affect our services as follows:

- Not Involved
- Involved; but asking you to hold action on this petition until further notice.
- Involved; but no objections to the property change.
- Involved; but no objections to the property change... provided as easement of the full width of the public right-of-way (street, alley or other public place) is reserved.
- Involved; the nature of our services and the estimated costs of removing and/or rerouting such services are:

DETROIT POLICE DEPT 3RD PCT
(Utility or City Department)

CHARLES COBBSON 4649
By

POLICE OFFICER CORE ENFORCEMENT
Title

8-21-2015
Date

313 596-1305, 596-1363
Area code - Telephone number


RECEIVED
AUG 19 2015

NEIGHBORHOOD
POLICING BUREAU

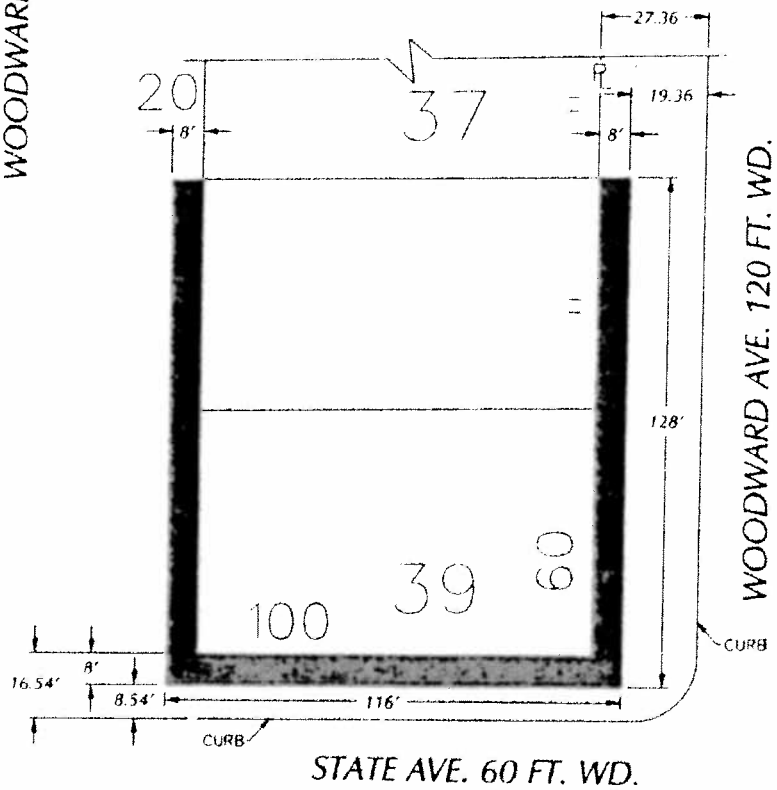
PETITION NO. 736
 BEDROCK REAL ESTATE SERVICES
 1092 WOODWARD AVE.
 DETROIT, MICHIGAN 48226
 C/O SCOTT R. COLLINS
 PHONE NO. 313 373-8700



GRAND RIVER AVE. 60 FT. WD.



STATE AVE. 60 FT. WD.



STATE AVE. 60 FT. WD.



- REQUEST ENCROACHMENT
 (With Outdoor Seating,
 Storefront Canopy and Egress)

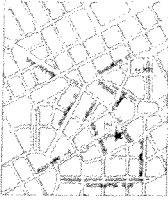
FOR OFFICE USE ONLY

CARTO 28 B

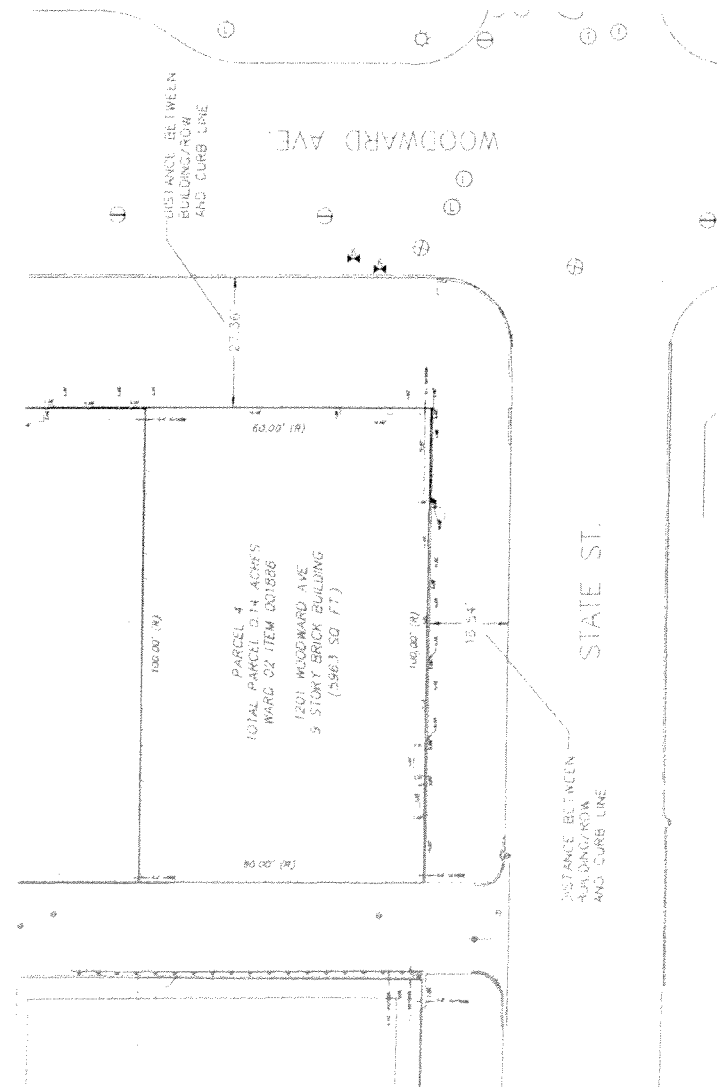
B										REQUEST ENCROACHMENT INTO WOODWARD AT 1201-1217 WOODWARD (With Outdoor Seating, Storefront Canopy) AND A PORTION OF THE NORTHSOUTH PUBLIC ALLEY (Egress)		CITY OF DETROIT CITY ENGINEERING DEPARTMENT SURVEY BUREAU	
A												JOB NO. 01-01	
DESCRIPTION		DEVS	CHES	APPS	DATE							DRWG. NO. X 736	
DRAWN BY		REVISIONS											
WLW		CHECKED											
DATE		APPROVED											
08-18-15													

Engineers
Architects
Interior Designers
Landscape Architects
Planners
Civil Engineers
Mechanical Engineers
Electrical Engineers
Professional Engineers
Professional Surveyors
Professional Planners
Professional Architects

PROJECT NO.	1201 WOODWARD
DATE	08/12/11
SCALE	AS SHOWN
DRAWN BY	J.C.
CHECKED BY	J.C.
DATE	08/12/11



SEE SHEET 1201 WOODWARD
SHEET 1201-1



STATE ST.

DISTANCE BETWEEN BUILDING/FOOT AND CURB LINE

WOODWARD AVE.

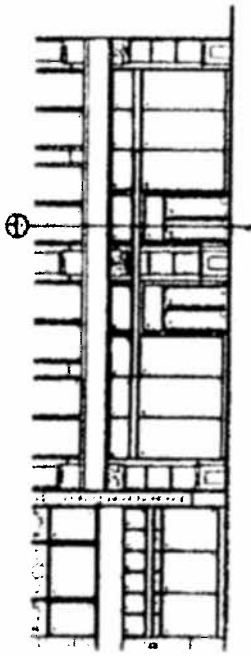
DISTANCE BETWEEN BUILDING/FOOT AND CURB LINE

NO.	DATE	DESCRIPTION
1	08/12/11	ISSUED FOR PERMIT
2	08/12/11	REVISED PER COMMENTS


SITE PLAN

1201 WOODWARD
CITY OF DETROIT
WARD 02
ITEM 001866

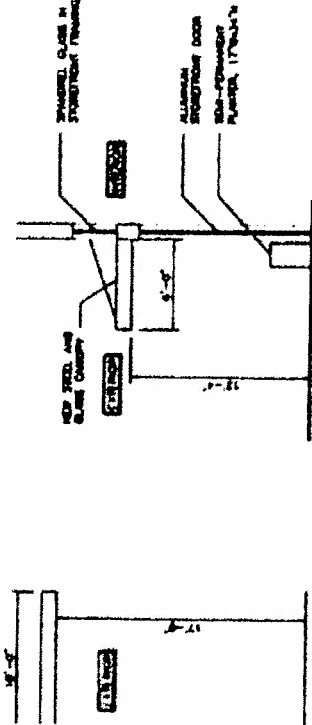
DATE	08/12/11
BY	J.C.
CHECKED BY	J.C.
DATE	08/12/11



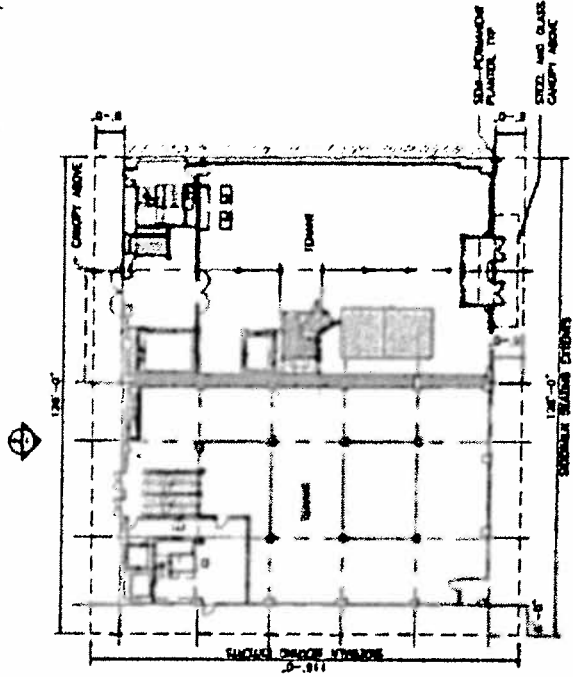
1 WOODWARD AVE ELEVATION
SCALE 1/8" = 1'-0"



2 ALLEY ELEVATION
SCALE 1/8" = 1'-0"



ROUGH ALLEY
SECTION THROUGH STOREFRONT
SCALE 1/4" = 1'-0"



FIRST FLOOR PLAN
SCALE 1/8" = 1'-0"

