


TO: City Engineering Division, DPW  
900 Cadillac Tower Building  
65 Cadillac Square  
Detroit, Michigan 48226-2873  
Survey Bureau: 313-224-3970  
Fax: 313-224-3471

Ref. No. 201507002  
Petition No. 720

The proposed change in property (referred to above) would affect our services as follows:

- Not Involved.
- Involved; but asking you to hold action on this petition until further notice.
- Involved; the nature of our services, and the estimated costs of removing and/or rerouting such services are:
- Involved; have no objection to the request to convert to easement the north/south public alley, 20 ft. wd. in the block bound by W. McNichols, Merton Rd., Second and Woodward Ave. as shown on drawing no. x720 dated 07/14/2015 provided that 100% signatures of abutting property owners are secured.

Traffic Engineering Division - DPW  
(Utility or City Department)

for Ashok Patel   
By

Head Transportation Engineer  
Title

July 14, 2015  
Date

313 224-1610  
Area code-Telephone number

JL/jl

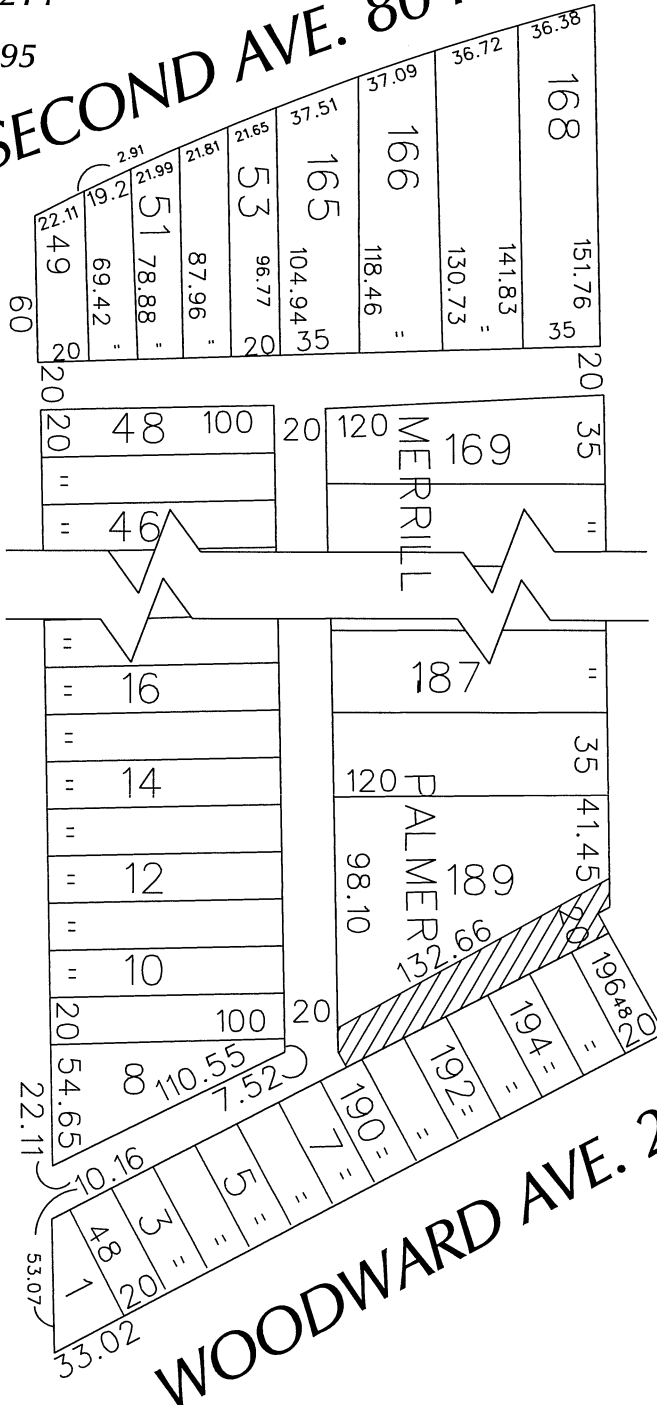
PETITION NO. 720  
 KEVIN McNAMARA  
 C/O MALINO PROPERTIES  
 8445 E. JEFFERSON AVE.  
 DETROIT, MICHIGAN 48214  
 C/O KEVIN McNAMARA  
 PHONE NO. 313 999-7495



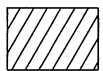
SECOND AVE. 80 FT. WD.

W. McNICHOLS RD. 66 FT. WD.  
 CITY OF DETROIT  
 CITY OF HIGHLAND PARK

MERTON RD. 60 FT. WD.



WOODWARD AVE. 204 FT. WD.



- REQUESTED CONVERSION TO EASEMENT

(FOR OFFICE USE ONLY)

CARTO 36 D

B					
A					
DESCRIPTION	DRWN	CHKD	APPD	DATE	
REVISIONS					
DRAWN BY	WLW	CHECKED			
DATE	06-24-15	APPROVED			

REQUEST TO CONVERT TO EASEMENT  
 A PORTION OF THE NORTH/SOUTH  
 PUBLIC ALLEY, 20 FT. WD.  
 IN THE BLOCK BOUND BY  
 W. McNICHOLS, MERTON RD., SECOND  
 AND WOODWARD AVE.

CITY OF DETROIT CITY ENGINEERING DEPARTMENT SURVEY BUREAU	
JOB NO.	01-01
DRWG. NO.	X 720