

City of Detroit
**City Engineering Division, Department of Public Works
Survey Bureau**

NOTICE OF PROPOSED CHANGE IN PROPERTY

Date: 02/16/2015

Petition: x512

- | | |
|-------------------------------------------------------------------------|--------------------------------------------------|
| <input type="checkbox"/> AT&T Telecommunication | |
| <input type="checkbox"/> Cable Television (CATV) | <input type="checkbox"/> Vacation |
| <input type="checkbox"/> Detroit Edison (DTE) | |
| <input type="checkbox"/> Michigan Consolidated Gas (DTE) | <input type="checkbox"/> Conversion to Easement |
| <input type="checkbox"/> Fire Department | <input type="checkbox"/> Dedication |
| <input type="checkbox"/> Planning & Development Department | |
| <input type="checkbox"/> Public Lighting Authority | <input checked="" type="checkbox"/> Encroachment |
| <input type="checkbox"/> Public Lighting Dept. - Communication Division | |
| <input type="checkbox"/> Public Lighting Dept. - Overhead Line Division | |
| <input type="checkbox"/> Public Lighting Dept. - Underground Division | <input type="checkbox"/> Temporary Closing |
| <input type="checkbox"/> Police Department | |
| <input type="checkbox"/> Recreation Department | <input type="checkbox"/> Berm Use |
| <input type="checkbox"/> Sanitation Division, DPW | |
| <input type="checkbox"/> Street Design Bureau, DPW | |
| <input checked="" type="checkbox"/> Street Maintenance Division, DPW | |
| <input type="checkbox"/> Street and Traffic Division, DPW | |
| <input type="checkbox"/> Water and Sewerage Dept. - Sewer Design | |
| <input type="checkbox"/> Water and Sewerage Dept. - Water Design | |

A petition drawing is attached. Property shown on the attached print is proposed to be changed as indicated.

Kindly report (using the back of this sheet) the nature of your services If any) affected by the proposed change and the estimated costs of removing and rerouting such services (if necessary).

Please return one copy to City Engineering Division, DPW. Retain one copy and print for you file.

Ron Brundidge, Director, Department of Public Works

By: Richard Doherty, CED DPW
City Engineer

**TO: City Engineering Division, DPW
65 Cadillac Square, Suite 900
Detroit, Michigan 48226-2873
Survey Bureau: 313-224-3970**

x512

The proposed change in property (referred to on the other side of this sheet) would affect our services as follows:

- Not Involved
- Involved; but asking you to hold action on this petition until further notice.
- Involved; but no objections to the property change.
- Involved; but no objections to the property change...provided as easement of the full width of the public right-of-way (street, alley or other public place) is reserved.
- Involved; the nature of our services and the estimated costs of removing and/or rerouting such services are:

DPW / Street Maintenance Division

(Utility or City Department)

Dhaval Patel

By

Supervisor

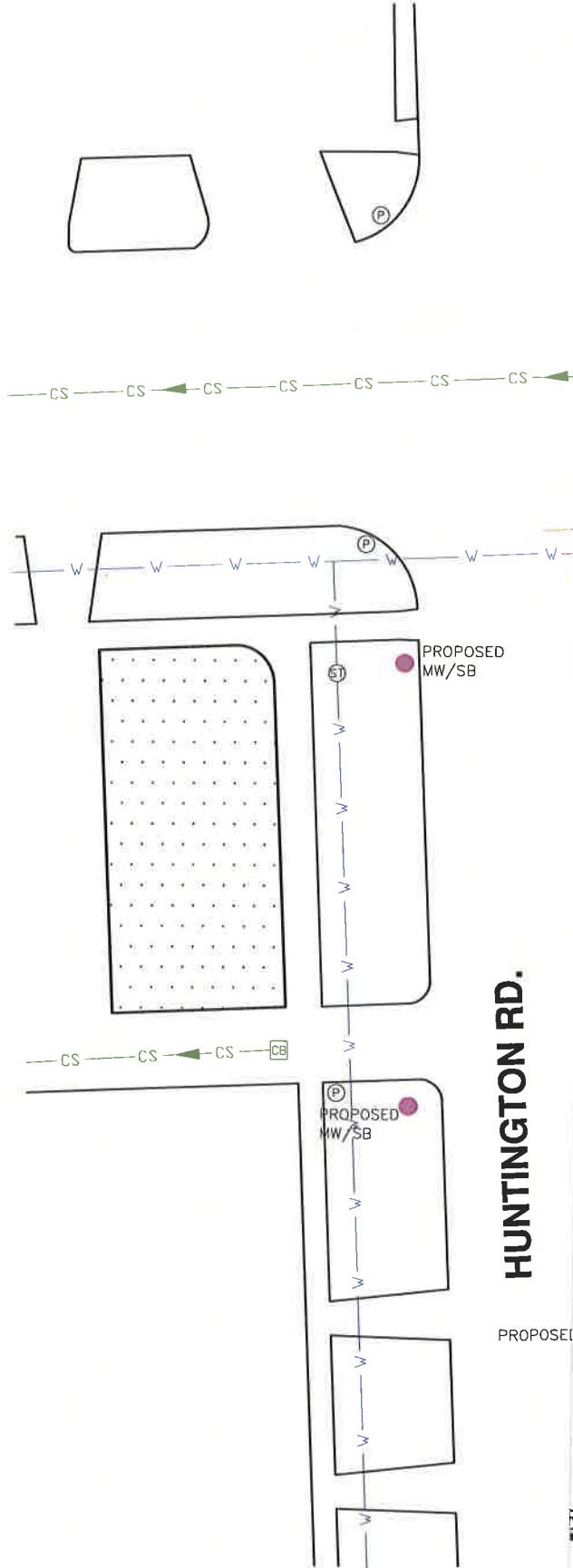
Title

3/31/2015

Date

313.224.0021

Area code – Telephone number



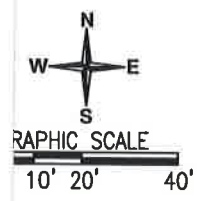
VALVE & WELL LOCATION
 BASIN
 POLE
 HYDRANT
 PARTY BOUNDARY
 AL GAS LINE
 NED SEWER LINE
 LINE
 & 12,000 GALLON UST LOCATION
 USER ISLAND LOCATION & IDENTIFICATION NUMBER
 PROPOSED SOIL BORING/MONITORING WELL LOCATION
 certified professional survey.

Revision	Description	Date
1	CHANGED MW SYMBOL	9/25/14
2	UPDATE FEATURES	9/25/14
3	UPDATE PROPOSED LOCATIONS	11/6/14
4	UPDATE FEATURE	12/12/14
5	UPDATE FEATURE	12/29/14

Scale: 1" = 40' - 0"	EnviroSolutions, Inc.	
	Checked By: GK	Drawn By: DB
Path and file name: Z:\LUCKY MINI MART\FIGURE-7 (MW LOCATION MAP).dwg		

Lucky Mini Mart
 19331 West Seven Mile Rd.
 Detroit, MI 48129

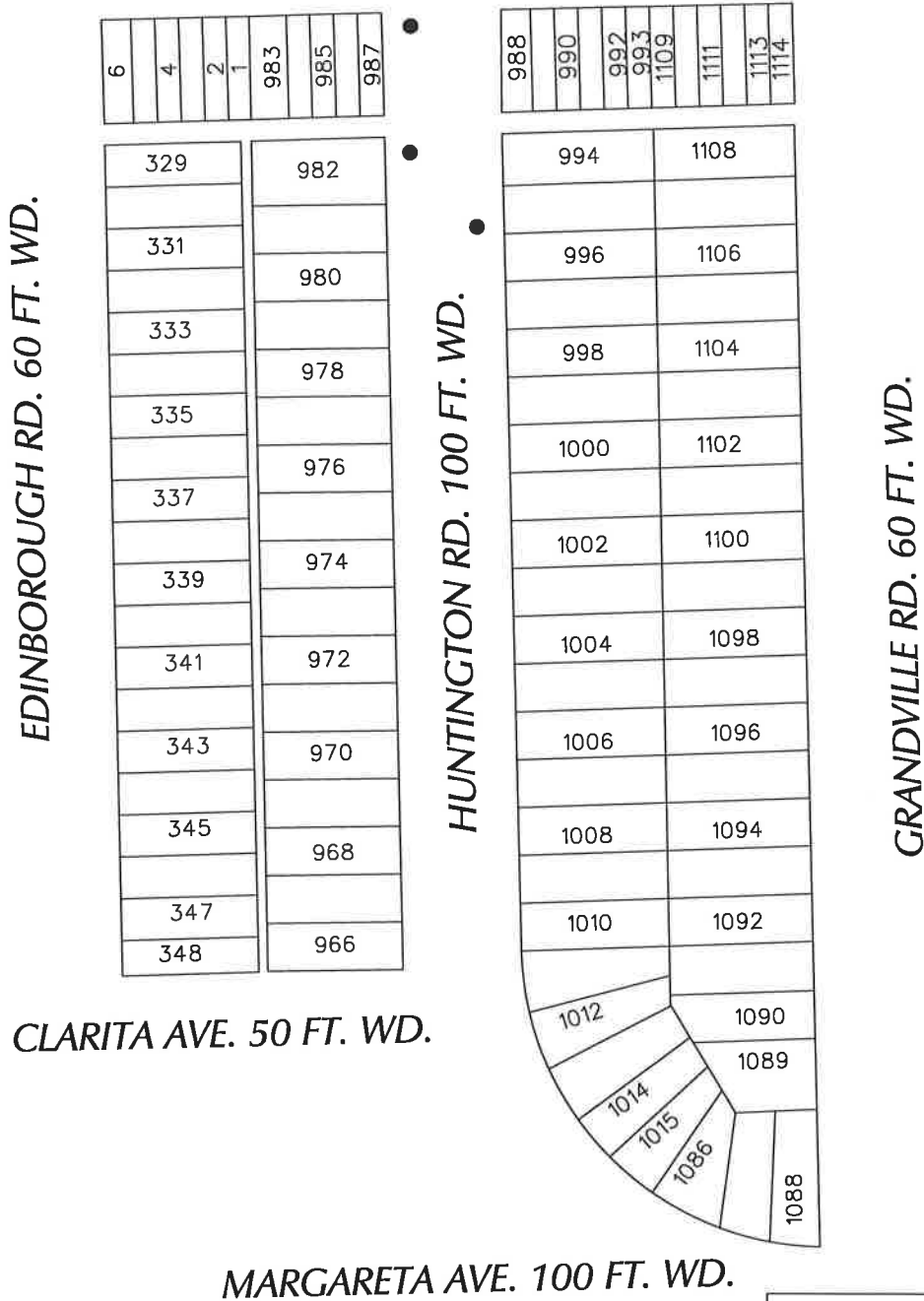
PROPOSED MONITORING WELL LOCATION MAP



PETITION NO. 512
 EVNIROSOLUTIONS
 38115 ABRUIZZI DR.
 WESTLAND, MICHIGAN 48185
 C/O GREGORY D. KERNOSEK, P.E.
 734 641-2700



SEVEN MILE RD. W. 120 FT. WD.



CLARITA AVE. 50 FT. WD.

MARGARETA AVE. 100 FT. WD.

● - AREA OF ENCROACHMENT
 (With Monitoring Wells)

● Monitoring Wells

(FOR OFFICE USE ONLY)

CARTO 114 A

B					
A					
DESCRIPTION	DRWN	CHKD	APPD	DATE	
REVISIONS					
DRAWN BY	WLW	CHECKED			
DATE	02-16-15	APPROVED			

REQUEST TO ENCROACH
 INTO A PORTION OF HUNINGTON RD.
 IN THE BLOCK BOUND BY
 EDINBOROUGH, SEVEN MILE W., GRANDVILLE RD.
 MARGARETA AND CLARITA AVE.
 (With Monitoring Wells)

CITY OF DETROIT CITY ENGINEERING DEPARTMENT SURVEY BUREAU	
JOB NO.	01-01
DRWG. NO.	X 512