

2-17-15

KENWOOD

2-17

City of Detroit
City Engineering Division, Department of Public Works
Survey Bureau

NOTICE OF PROPOSED CHANGE IN PROPERTY

Date: 02/16/2015

Petition: x512

- AT&T Telecommunication
- Cable Television (CATV)
- Detroit Edison (DTE)
- Michigan Consolidated Gas (DTE)
- Fire Department
- Planning & Development Department
- Public Lighting Authority
- Public Lighting Dept. - Communication Division
- Public Lighting Dept. - Overhead Line Division
- Public Lighting Dept. - Underground Division
- Police Department
- Recreation Department
- Sanitation Division, DPW
- Street Design Bureau, DPW
- Street Maintenance Division, DPW
- Street and Traffic Division, DPW
- Water and Sewerage Dept. - Sewer Design
- Water and Sewerage Dept. - Water Design
- Vacation
- Conversion to Easement
- Dedication
- Encroachment
- Temporary Closing
- Berm Use

A petition drawing is attached. Property shown on the attached print is proposed to be changed as indicated.

Kindly report (using the back of this sheet) the nature of your services If any) affected by the proposed change and the estimated costs of removing and rerouting such services (if necessary).

Please return one copy to City Engineering Division, DPW. Retain one copy and print for you file.

Ron Brundidge, Director, Department of Public Works

By: Richard Doherty, CED DPW
City Engineer

**TO: City Engineering Division, DPW
65 Cadillac Square, Suite 900
Detroit, Michigan 48226-2873
Survey Bureau: 313-224-3970**

x512

The proposed change in property (referred to on the other side of this sheet) would affect our services as follows:

- Not Involved
- Involved; but asking you to hold action on this petition until further notice.
- Involved; but no objections to the property change.
- Involved; but no objections to the property change...provided as easement of the full width of the public right-of-way (street, alley or other public place) is reserved.
- Involved; the nature of our services and the estimated costs of removing and/or rerouting such services are:

AT&T

(Utility or City Department)

PETER WLOTKOWSKI

By

Mgr OSP Engineering

Title

2/17/15

Date

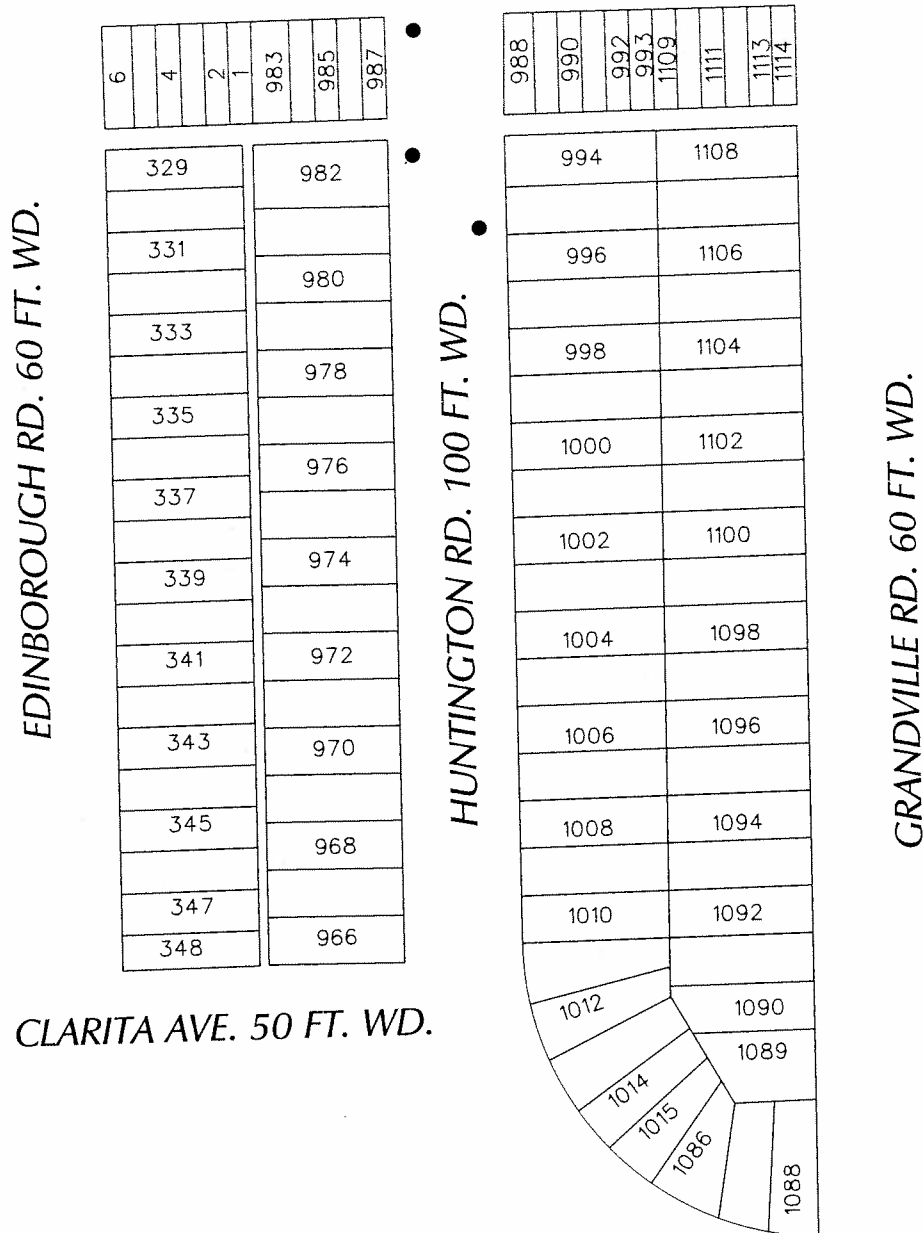
313-240-5465

Area code - Telephone number

PETITION NO. 512
 EVNIROSOLUTIONS
 38115 ABRUIZZI DR.
 WESTLAND, MICHIGAN 48185
 C/O GREGORY D. KERNOSEK, P.E.
 734 641-2700



SEVEN MILE RD. W. 120 FT. WD.



MARGARETA AVE. 100 FT. WD.

(FOR OFFICE USE ONLY)

CARTO 114 A

B					
A					
DESCRIPTION	DRWN	CHKD	APPD	DATE	
REVISIONS					
DRAWN BY	CHECKED				
WLW					
DATE	APPROVED				
02-16-15					

REQUEST TO ENCROACH
 INTO A PORTION OF HUNINGTON RD.
 IN THE BLOCK BOUND BY
 EDINBOROUGH, SEVEN MILE W., GRANDVILLE RD.
 MARGARETA AND CLARITA AVE.
 (With Monitoring Wells)

● Monitoring Wells

CITY OF DETROIT	
CITY ENGINEERING DEPARTMENT	
SURVEY BUREAU	
JOB NO.	01-01
DRWG. NO.	X 512

PROPOSED MONITORING
WELL LOCATION MAP

Lucky Mini Mart
19331 West Seven Mile Rd.
Detroit, MI 48129

Scale:
1"=40'-0"

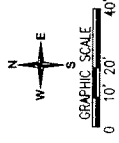
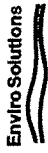
Checked By:
GK

Drawn By:
BN

EnviroSolutions, Inc.

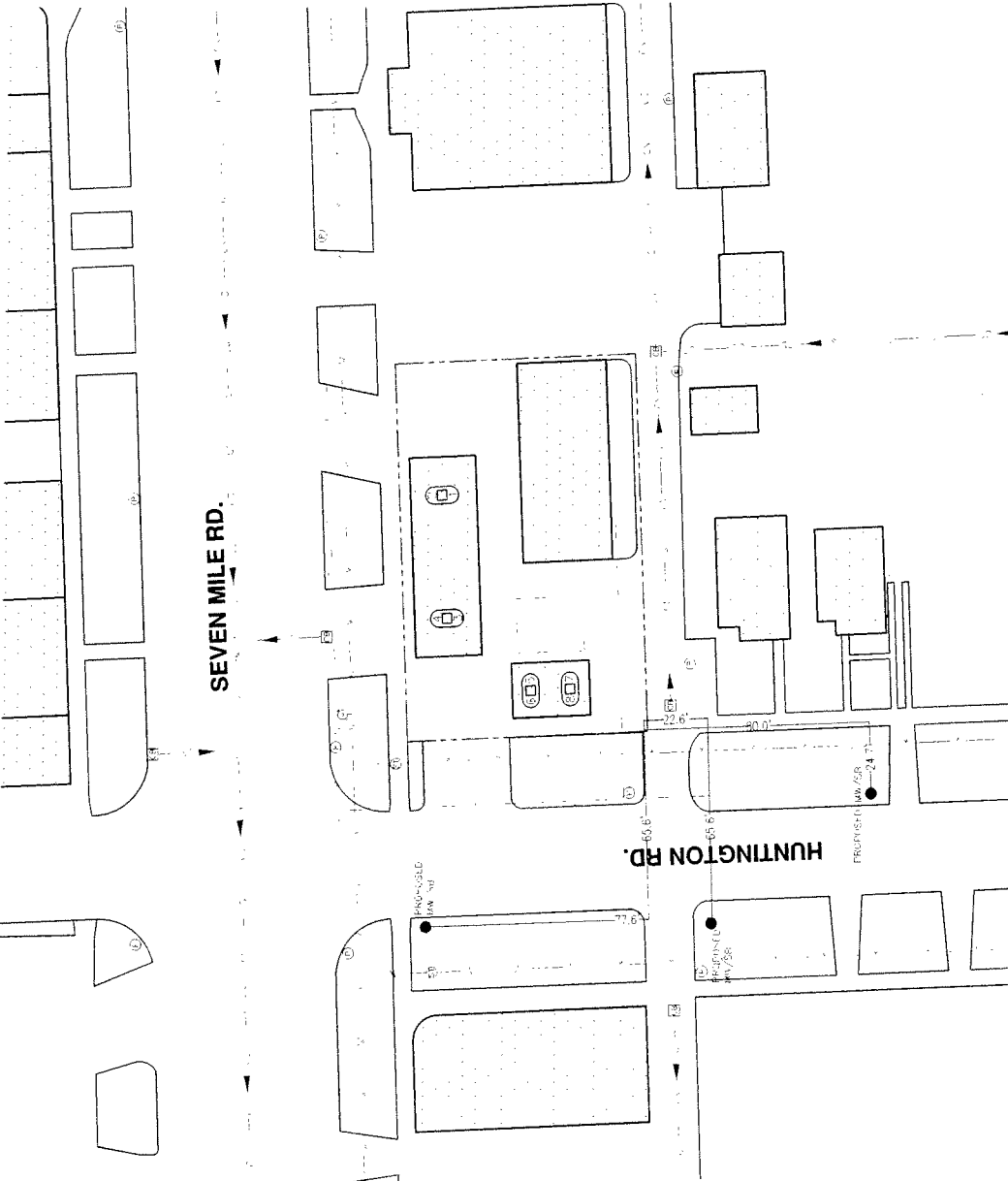
Date	Revision Description
9/25/14	UPDATE FEATURES
11/6/14	UPDATE PROPOSED LOCATIONS
12/12/14	UPDATE FEATURE
12/29/14	UPDATE FEATURE
2/10/15	ADD DIMENSIONS

Date	Revision Description
9/25/14	UPDATE FEATURES
11/6/14	UPDATE PROPOSED LOCATIONS
12/12/14	UPDATE FEATURE
12/29/14	UPDATE FEATURE
2/10/15	ADD DIMENSIONS



LEGEND

- SE: SEWER MAIN & ALL PIPES
- GM: GARDEN MASON
- UF: UTILITY FALLS
- LF: LOT FURNISHMENT
- FR: FOOTING & FOUNDATION
- ML: METEOROLOGICAL LINE
- GM: GAS MAIN
- W: WATER MAIN
- 6,000 & 12,000 GALLONS PER MINUTE
- PROPOSED BLEND, LEAKAGE & DETECTION TOWEL
- PROPOSED SMOKE, ALARM/MONITORING WELL
- 20" DIA. 10'



HUNTINGTON RD.

SEVEN MILE RD.

PROPOSED MW 456

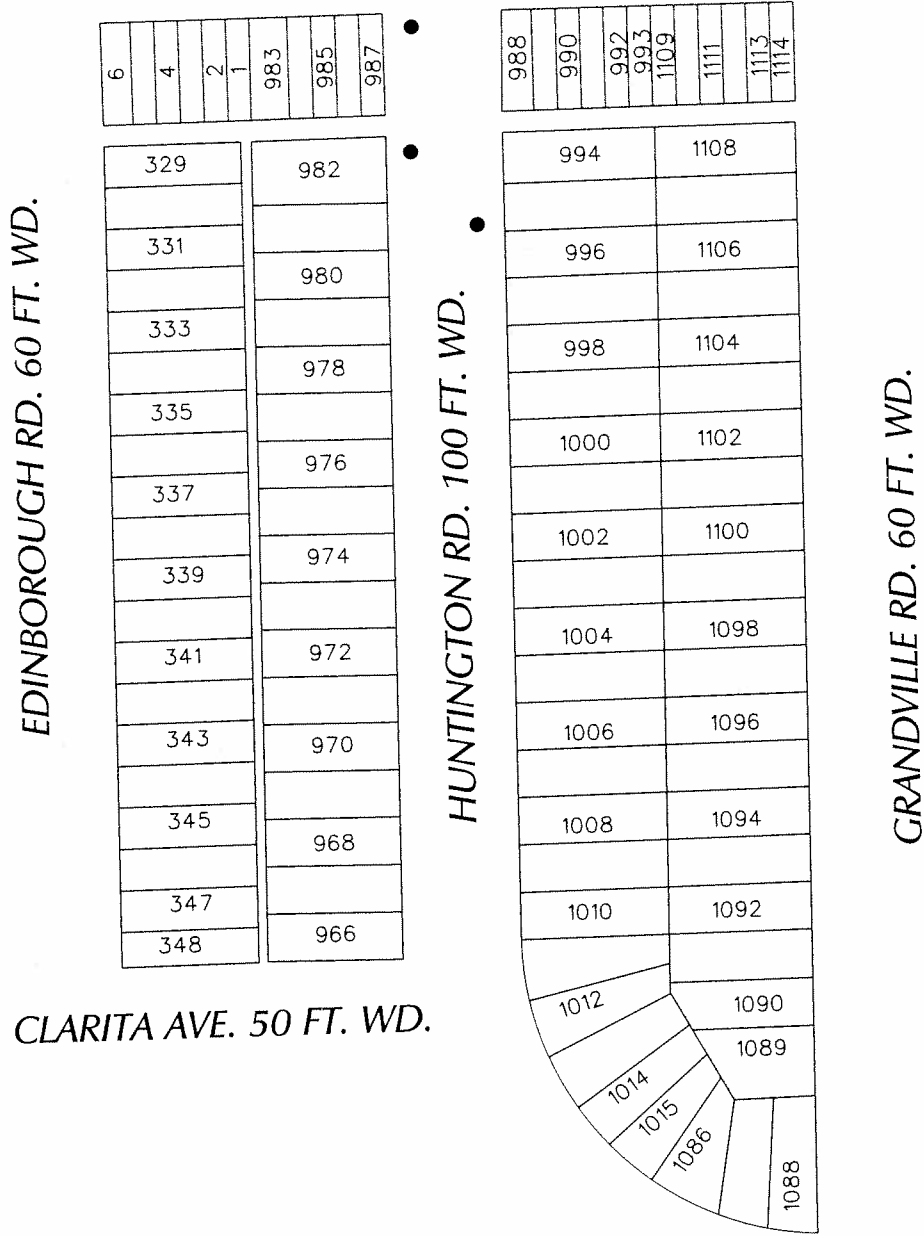
PROPOSED MW 457

PROPOSED MW 458

PETITION NO. 512
 EVNIROSOLUTIONS
 38115 ABRUIZZI DR.
 WESTLAND, MICHIGAN 48185
 C/O GREGORY D. KERNOSEK, P.E.
 734 641-2700



SEVEN MILE RD. W. 120 FT. WD.



- AREA OF ENCROACHMENT
 (With Monitoring Wells)



Monitoring Wells

(FOR OFFICE USE ONLY)

CARTO 114 A

REQUEST TO ENCROACH
 INTO A PORTION OF HUNINGTON RD.
 IN THE BLOCK BOUND BY
 EDINBOROUGH, SEVEN MILE W., GRANDVILLE RD.
 MARGARETA AND CLARITA AVE.
 (With Monitoring Wells)

CITY OF DETROIT
 CITY ENGINEERING DEPARTMENT
 SURVEY BUREAU
 JOB NO. 01-01
 DRWG. NO. X 512

B					
A					
DESCRIPTION		DRWN	CHKD	APPD	DATE
REVISIONS					
DRAWN BY	WLW	CHECKED			
DATE	02-16-15	APPROVED			