

#4 NPB14-130

City of Detroit
City Engineering Division, Department of Public Works
Survey Bureau

NOTICE OF PROPOSED CHANGE IN PROPERTY

Date: 08/19/2014

Petition: x354

- AT&T Telecommunication
- Cable Television (CATV)
- Detroit Edison (DTE)
- Michigan Consolidated Gas (DTE)
- Fire Department
- Planning & Development Department
- Public Lighting Dept. - Communication Division
- Public Lighting Dept. - Overhead Line Division
- Public Lighting Dept. - Underground Division
- Police Department
- Recreation Department
- Sanitation Division, DPW
- Street Design Bureau, DPW
- Street Maintenance Division, DPW
- Street and Traffic Division, DPW
- Water and Sewerage Dept. - Sewer Design
- Water and Sewerage Dept. - Water Design
- Vacation
- Conversion to Easement
- Dedication
- Encroachment
- Temporary Closing
- Berm Use

A petition drawing is attached. Property shown on the attached print is proposed to be changed as indicated.

Kindly report (using the back of this sheet) the nature of your services if any) affected by the proposed change and the estimated costs of removing and rerouting such services (if necessary).

Please return one copy to City Engineering Division, DPW. Retain one copy and print for you file.

Alfred Jordan, Director, Department of Public Works

By: Richard Doherty, CED DPW
Head Engineer

TO: City Engineering Division, DPW
65 Cadillac Square, Suite 900
Detroit, Michigan 48226-2873
Survey Bureau: 313-224-3970

x354

The proposed change in property (referred to on the other side of this sheet) would affect our services as follows:

- Not Involved
- Involved; but asking you to hold action on this petition until further notice.
- Involved; but no objections to the property change .
- Involved; but no objections to the property change... provided as easement of the full width of the public right-of-way (street, alley or other public place) is reserved.
- Involved; the nature of our services, and the estimated costs of removing and/or rerouting such services are:

Detroit Police Department.
(Utility or City Department)

Delicia Smith

By

Police Officer

Title

8-27-14

Date

313 596-5410

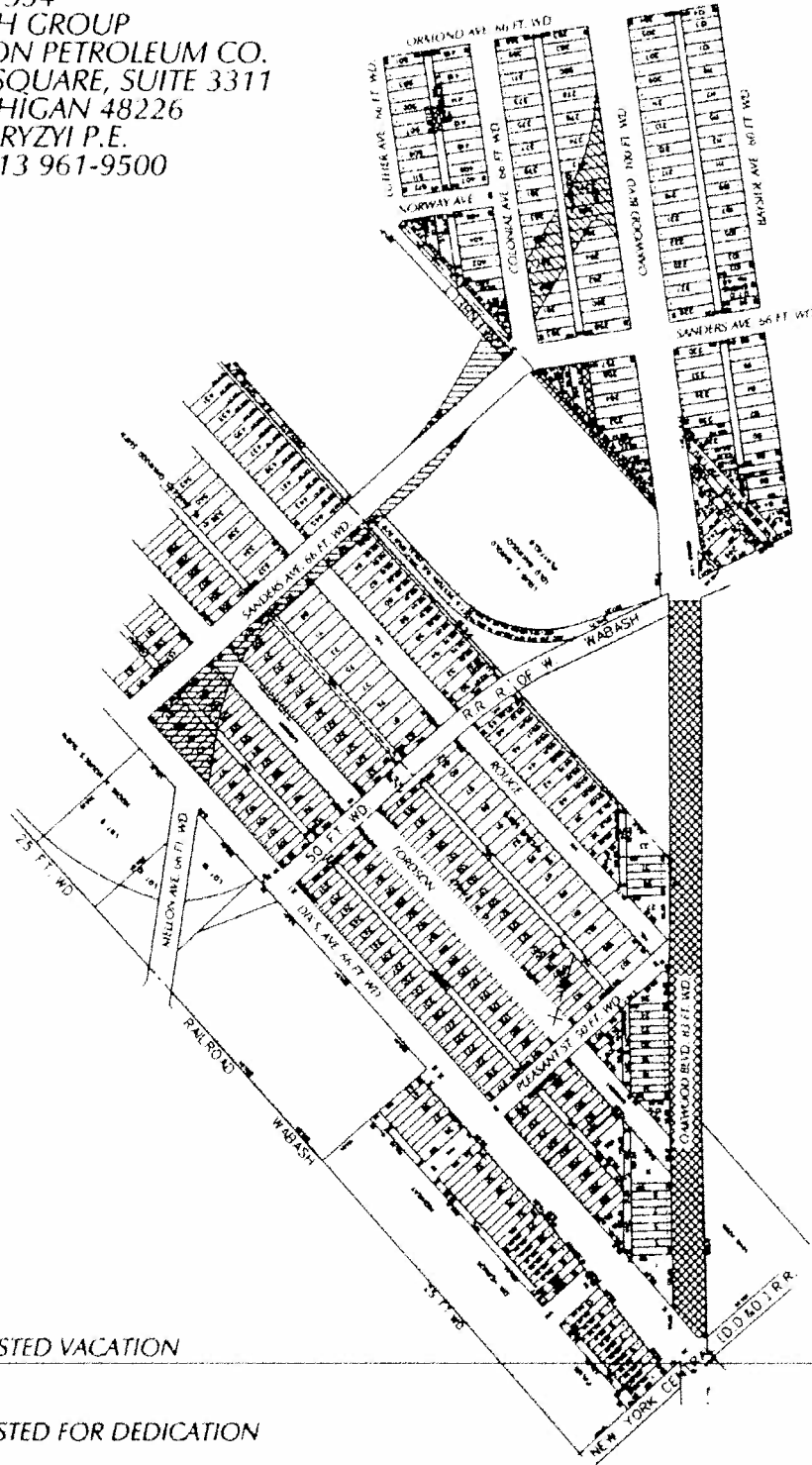
Area code - Telephone number

A P P R O V E D
AUG 28 2014

CAPTAIN
FOURTH PRECINCT

[Signature] - 88
for Captain Chambers

PETITION NO. 354
 MANNIK SMITH GROUP
 C/O MARATHON PETROLEUM CO.
 65 CADILLAC SQUARE, SUITE 3311
 DETROIT, MICHIGAN 48226
 C/O DAVID A. RYZYI P.E.
 PHONE NO. 313 961-9500



- REQUESTED VACATION



- REQUESTED FOR DEDICATION

(FOR OFFICE USE ONLY)

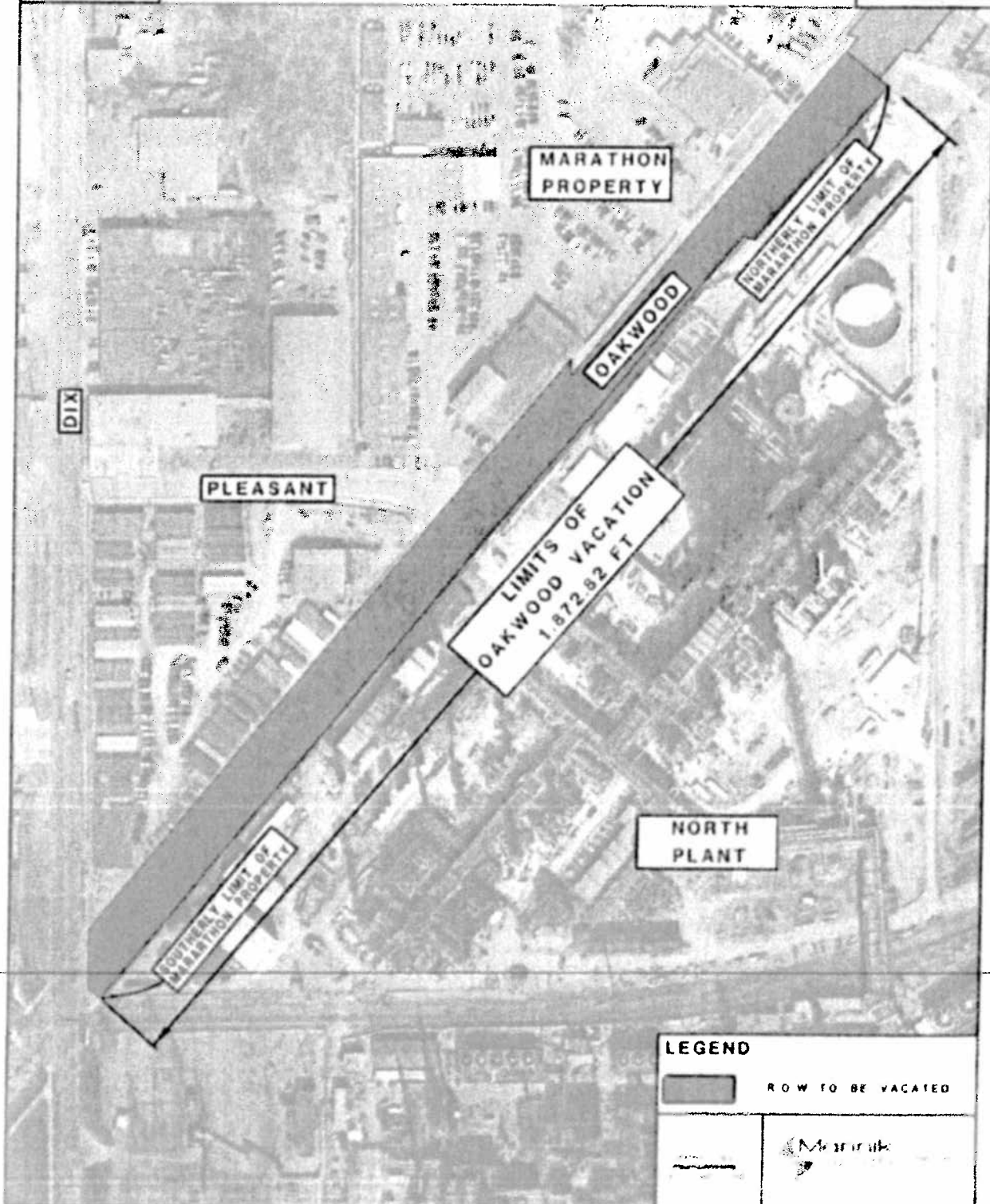
CARTO 71 D & E

B									
A									
DESCRIPTION		DRWN	CHKD	APP	DATE	REQUEST TO VACATE A PORTION OF OAKWOOD BLVD. 1872.82 FT. 83 FT. WD. A NORTHSOUTH 20 FT. WD. AND A EAST/WEST 20 FT. WD. PUBLIC ALLEY BETWEEN SANDERS AVE. & OAKWOOD BLVD. REQUEST FOR DEDICATION IN AREA BOUND BY OAKWOOD BLVD., WABASH R.R., DIX S. AND ORMOND AVE			
DRAWN BY		CHECKED				CITY OF DETROIT CITY ENGINEERING DEPARTMENT SURVEY BUREAU			
DATE		APPROVED				JOB NO. 01-01 DRWG. NO. X 354			
08-19-14									



LIMITS OF OAKWOOD TO BE VACATED


EXHIBIT 1





LIMITS OF ALLEYS TO BE VACATED

EXHIBIT 2





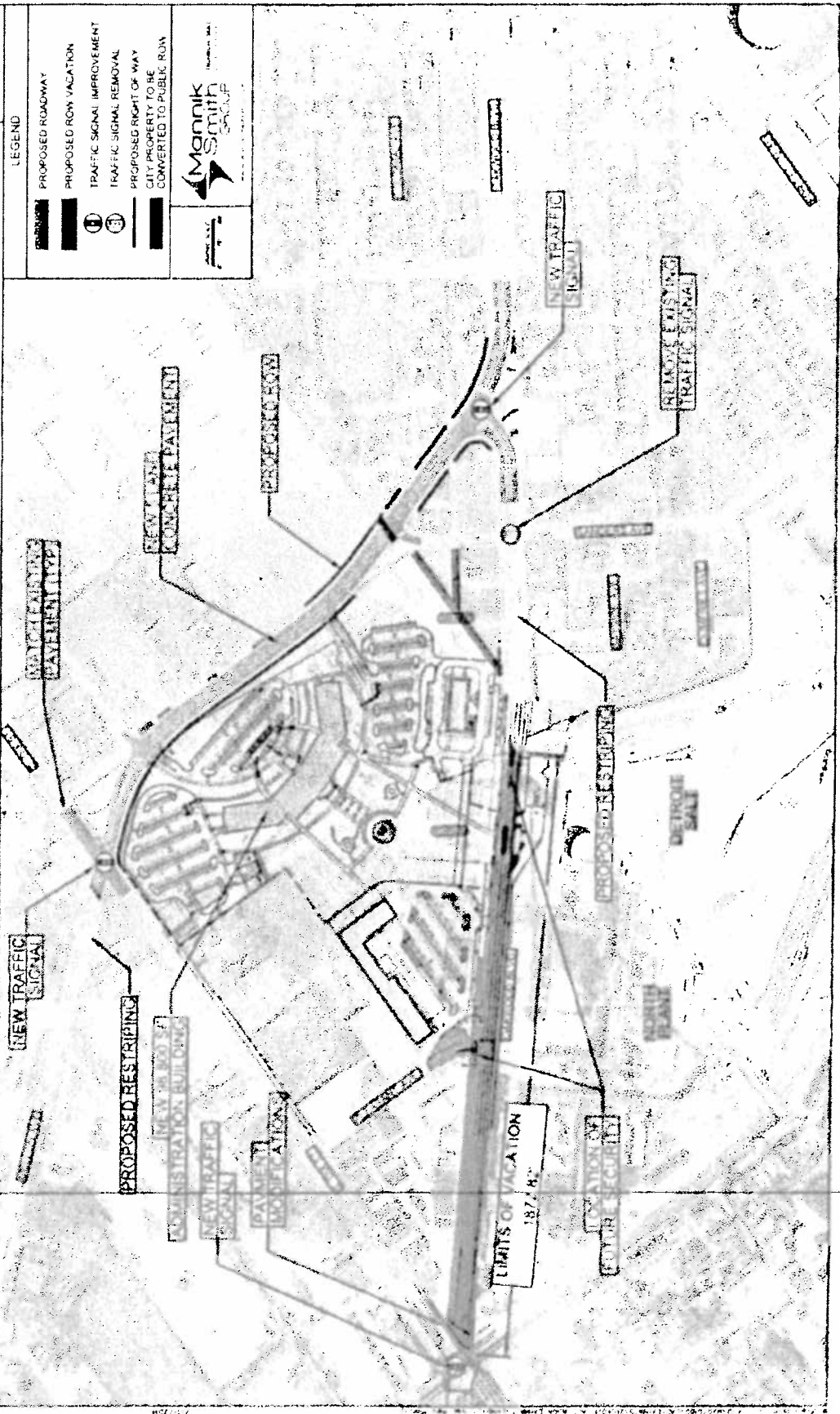
LIMITS OF NEW RELOCATED OAKWOOD

EXHIBIT 3



LEGEND

- PROPOSED ROADWAY
- PROPOSED ROW VACATION
- TRAFFIC SIGNAL IMPROVEMENT
- TRAFFIC SIGNAL REMOVAL
- PROPOSED RIGHT OF WAY
- CITY PROPERTY TO BE CONVERTED TO PUBLIC ROW





PROPERTY TO BE DEDICATED FOR FUTURE RIGHT OF WAY

EXHIBIT 4

