

**TO: City Engineering Division, DPW
65 Cadillac Square, Suite 900
Detroit, Michigan 48226-2873
Survey Bureau: 313-224-3970**

x354

The proposed change in property (referred to on the other side of this sheet) would affect our services as follows:

- Not Involved
- Involved; but asking you to hold action on this petition until further notice.
- Involved; but no objections to the property change .
- Involved; but no objections to the property change...provided as easement of the full width of the public right-of-way (street, alley or other public place) is reserved.
- Involved; the nature of our services, and the estimated costs of removing and/or rerouting such services are:

Comcast
(Utility or City Department)

Nick Stamper
By

-
Title

8/28/14
Date

419-874-9262
Area code – Telephone number

Robert Seaney

From: Robert Seaney
Sent: Wednesday, August 20, 2014 11:28 AM
To: Permits Comcast
Subject: FW: Petition #354
Attachments: x354.pdf; x354_Exhibit_Combined_Oakwood_Vacate.pdf; x354 Notice of Proposed Change in Property.pdf

From: Walter Williams [<mailto:williamswl@detroitmi.gov>]
Sent: Wednesday, August 20, 2014 11:18 AM
To: Janice Lombard (c/o Ron Gerken); Jihad Slim; Carolyn Harper; Otis Holt; Dhaval Patel; PATROL OPERATIONS BUREAU; Sunny Jacob; Crystal Wilson; Eddie Reyes; Kimberly Tassen; Gilbert Lee; Denise Williams; Robert Seaney
Subject: Petition #354

Please sign and return.

Respond no later than two weeks from today (9/3/14).

Please "DO NOT FAX" your response.


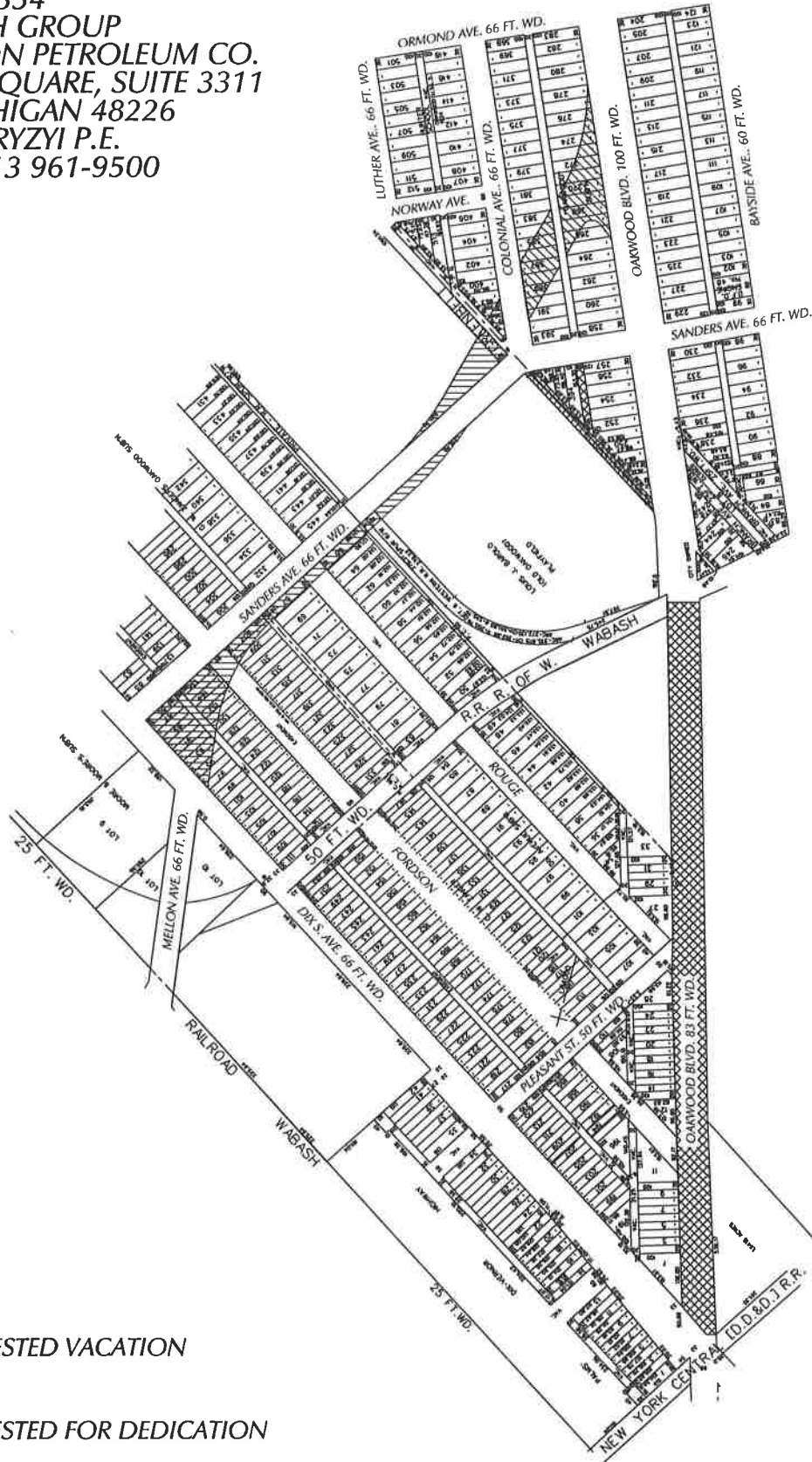
Sincerely

Walter L. Williams
GIS Tech
Survey Bureau
City Engineering Division
Department of Public Works
313-224-3970
williamswl@detroitmi.gov

Mike Duggan, Mayor

CONFIDENTIALITYNOTICE: This e-mail, and any attachments, is intended only for the use of the individual or entity to which it is addressed and may contain information that is privileged, confidential or exempt from disclosure under applicable law. If the reader of this e-mail is not the intended recipient, you are hereby notified that any retention, dissemination or copying of this e-mail is strictly prohibited. If you have received this e-mail in error, please immediately notify the sender by replying to this e-mail and deleting the original e-mail and attachments from your system. Thank you.

PETITION NO. 354
 MANNIK SMITH GROUP
 C/O MARATHON PETROLEUM CO.
 65 CADILLAC SQUARE, SUITE 3311
 DETROIT, MICHIGAN 48226
 C/O DAVID A. RYZYI P.E.
 PHONE NO. 313 961-9500



- REQUESTED VACATION



- REQUESTED FOR DEDICATION

(FOR OFFICE USE ONLY)

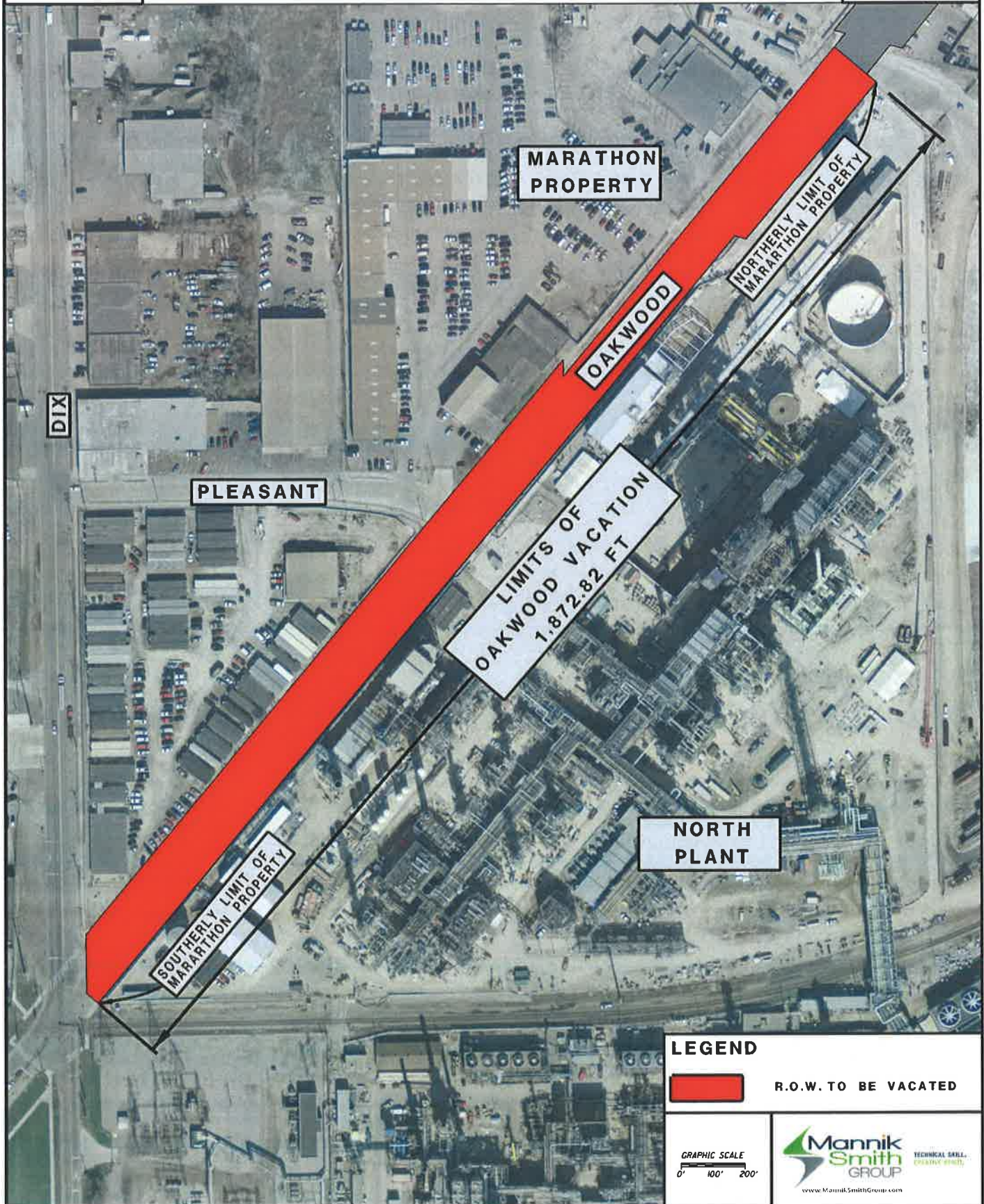
CARTO 71 D & E

B					REQUEST TO VACATE A PORTION OF OAKWOOD BLVD. 1872.82 FT. 83 FT. WD. A NORTH/SOUTH 20 FT. WD. AND A EAST/WEST 20 FT. WD. PUBLIC ALLEY BETWEEN SANDERS AVE. & OAKWOOD BLVD.	CITY OF DETROIT CITY ENGINEERING DEPARTMENT SURVEY BUREAU
	A	DESCRIPTION	DRWN	CHKD		
DRAWN BY WLW						JOB NO. 01-01
DATE 08-19-14						
CHECKED						DRWG. NO. X 354
APPROVED						
REQUEST FOR DEDICATION IN AREA BOUND BY OAKWOOD BLVD., WABASH R.R., DIX S. AND ORMOND AVE.						



LIMITS OF OAKWOOD TO BE VACATED

EXHIBIT 1



LEGEND

 R.O.W. TO BE VACATED





LIMITS OF ALLEYS TO BE VACATED

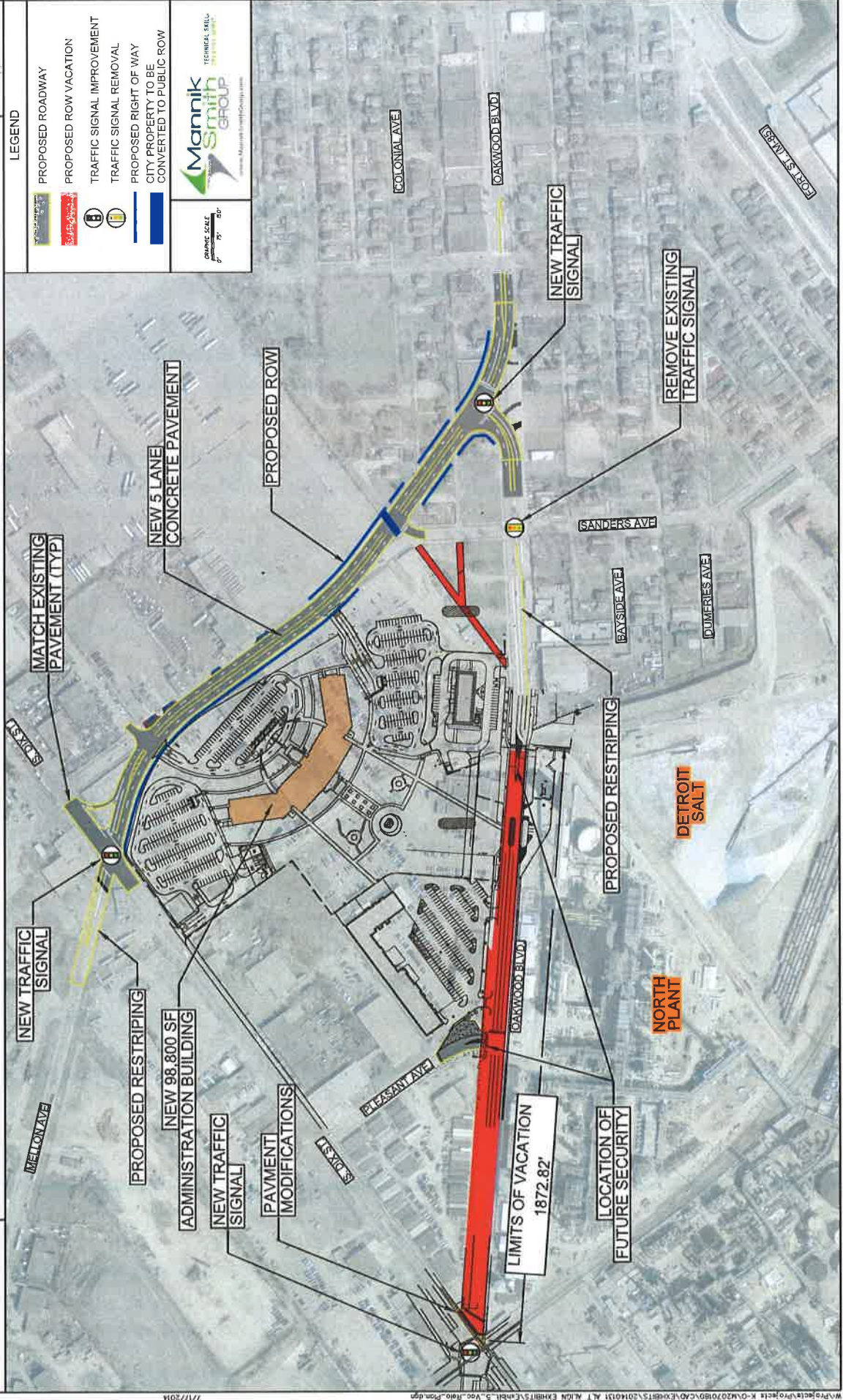
EXHIBIT 2



GRAPHIC SCALE
0' 100' 200'

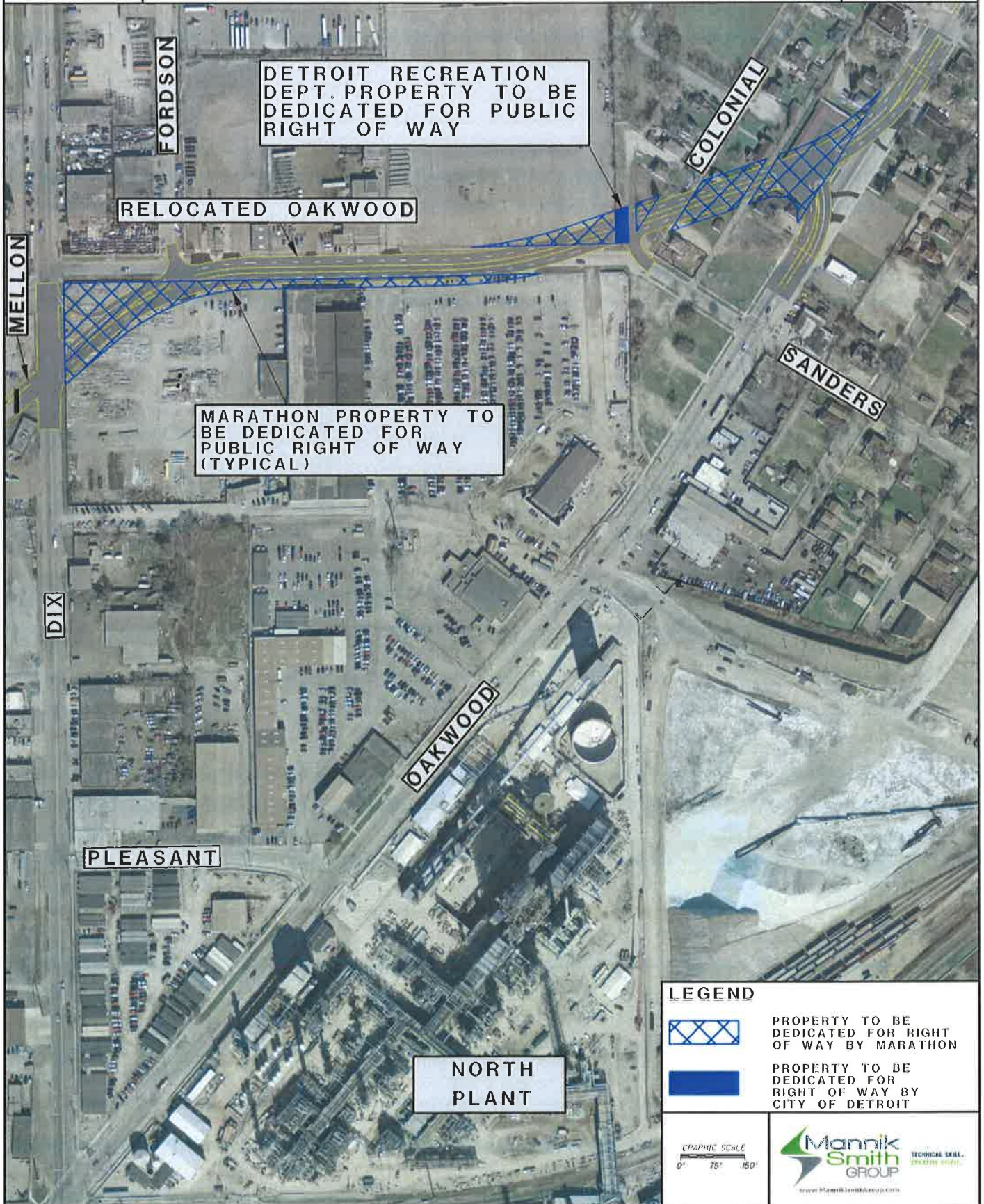


LIMITS OF NEW RELOCATED OAKWOOD





PROPERTY TO BE DEDICATED FOR FUTURE RIGHT OF WAY



DETROIT RECREATION DEPT. PROPERTY TO BE DEDICATED FOR PUBLIC RIGHT OF WAY

RELOCATED OAKWOOD

MARATHON PROPERTY TO BE DEDICATED FOR PUBLIC RIGHT OF WAY (TYPICAL)

NORTH PLANT

LEGEND



PROPERTY TO BE DEDICATED FOR RIGHT OF WAY BY MARATHON



PROPERTY TO BE DEDICATED FOR RIGHT OF WAY BY CITY OF DETROIT



**City of Detroit
City Engineering Division, Department of Public Works
Survey Bureau**

NOTICE OF PROPOSED CHANGE IN PROPERTY

Date: 08/19/2014

Petition: x354

- | | |
|---|---|
| <input type="checkbox"/> AT&T Telecommunication | |
| <input type="checkbox"/> Cable Television (CATV) | <input checked="" type="checkbox"/> Vacation |
| <input type="checkbox"/> Detroit Edison (DTE) | |
| <input type="checkbox"/> Michigan Consolidated Gas (DTE) | <input type="checkbox"/> Conversion to Easement |
| <input type="checkbox"/> Fire Department | <input checked="" type="checkbox"/> Dedication |
| <input type="checkbox"/> Planning & Development Department | |
| <input type="checkbox"/> Public Lighting Dept. - Communication Division | <input type="checkbox"/> Encroachment |
| <input type="checkbox"/> Public Lighting Dept. - Overhead Line Division | |
| <input type="checkbox"/> Public Lighting Dept. - Underground Division | <input type="checkbox"/> Temporary Closing |
| <input type="checkbox"/> Police Department | |
| <input type="checkbox"/> Recreation Department | <input type="checkbox"/> Berm Use |
| <input type="checkbox"/> Sanitation Division, DPW | |
| <input type="checkbox"/> Street Design Bureau, DPW | |
| <input type="checkbox"/> Street Maintenance Division, DPW | |
| <input type="checkbox"/> Street and Traffic Division, DPW | |
| <input type="checkbox"/> Water and Sewerage Dept. - Sewer Design | |
| <input type="checkbox"/> Water and Sewerage Dept. - Water Design | |

A petition drawing is attached. Property shown on the attached print is proposed to be changed as indicated.

Kindly report (using the back of this sheet) the nature of your services if any) affected by the proposed change and the estimated costs of removing and rerouting such services (if necessary).

Please return one copy to City Engineering Division, DPW. Retain one copy and print for you file.

Alfred Jordan, Director, Department of Public Works

By: Richard Doherty, CED DPW
Head Engineer