



City of Detroit
Inter-Departmental Communication

TO: Richard Doherty, City Engineer
City Engineering/Department of Public Works

FROM: Debra Singleton, Manager II
Detroit Water and Sewerage Department

DATE: May 16, 2014

RE: Petition No. 2768
Request to Convert to Easement - the North/South Alley In The Block Bound By
Second Ave., Prentis Ave., Third Ave., and Forest Ave.

We have reviewed the above Petition received by this office on March 27, 2014. With regard to DWSD's interests, our comment is as follows:

- Our records indicate that there is a sewer in the alley. DWSD has no objections to the conversion to easement provided that the attached Provisions for Conversion to Easement in strictly followed.

If you have any questions, please call me at (313) 267-8309.

Sincerely,-

Debra Singleton
Manager II
Claims and Permits

DES/gf
Attachments
CC: Cheryl Porter, WWP
Mohamad Farhat, CSF

City of Detroit
City Engineering Division, Department of Public Works
Survey Bureau

NOTICE OF PROPOSED CHANGE IN PROPERTY

Date: 03/27/2014

Petition: x2768

- | | |
|---|--|
| <input type="checkbox"/> AT&T Telecommunication | |
| <input type="checkbox"/> Cable Television (CATV) | <input type="checkbox"/> Vacation |
| <input type="checkbox"/> Detroit Edison (DTE) | |
| <input type="checkbox"/> Michigan Consolidated Gas (DTE) | <input checked="" type="checkbox"/> Conversion to Easement |
| <input type="checkbox"/> Fire Department | <input type="checkbox"/> Dedication |
| <input type="checkbox"/> Planning & Development Department | |
| <input type="checkbox"/> Public Lighting Dept. - Communication Division | <input type="checkbox"/> Encroachment |
| <input type="checkbox"/> Public Lighting Dept. - Overhead Line Division | |
| <input type="checkbox"/> Public Lighting Dept. - Underground Division | <input type="checkbox"/> Temporary Closing |
| <input type="checkbox"/> Police Department | |
| <input type="checkbox"/> Recreation Department | <input type="checkbox"/> Berm Use |
| <input type="checkbox"/> Sanitation Division, DPW | |
| <input type="checkbox"/> Street Design Bureau, DPW | |
| <input type="checkbox"/> Street Maintenance Division, DPW | |
| <input type="checkbox"/> Street and Traffic Division, DPW | |
| <input type="checkbox"/> Water and Sewerage Dept. - Sewer Design | |
| <input type="checkbox"/> Water and Sewerage Dept. - Water Design | |

A petition drawing is attached. Property shown on the attached print is proposed to be changed as indicated.

Kindly report (using the back of this sheet) the nature of your services If any) affected by the proposed change and the estimated costs of removing and rerouting such services (if necessary).

Please return one copy to City Engineering Division, DPW. Retain one copy and print for you file.

Alfred Jordan, Director, Department of Public Works

By: Richard Doherty, CED DPW
Head Engineer

**TO: City Engineering Division, DPW
65 Cadillac Square, Suite 900
Detroit, Michigan 48226-2873
Survey Bureau: 313-224-3970
Fax: 313-224-3471**

x2768

The proposed change in property (referred to on the other side of this sheet) would affect our services as follows:

- ☐ Not Involved
- ☐ Involved; but asking you to hold action on this petition until further notice.
- ☐ Involved; but no objections to the property change .
- ☐ Involved; but no objections to the property change...provided as easement of the full width of the public right-of-way (street, alley or other public place) is reserved.
- ☐ Involved; the nature of our services, and the estimated costs of removing and/or rerouting such services are:

(Utility or City Department)

By

Title

Date

Area code – Telephone number

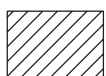
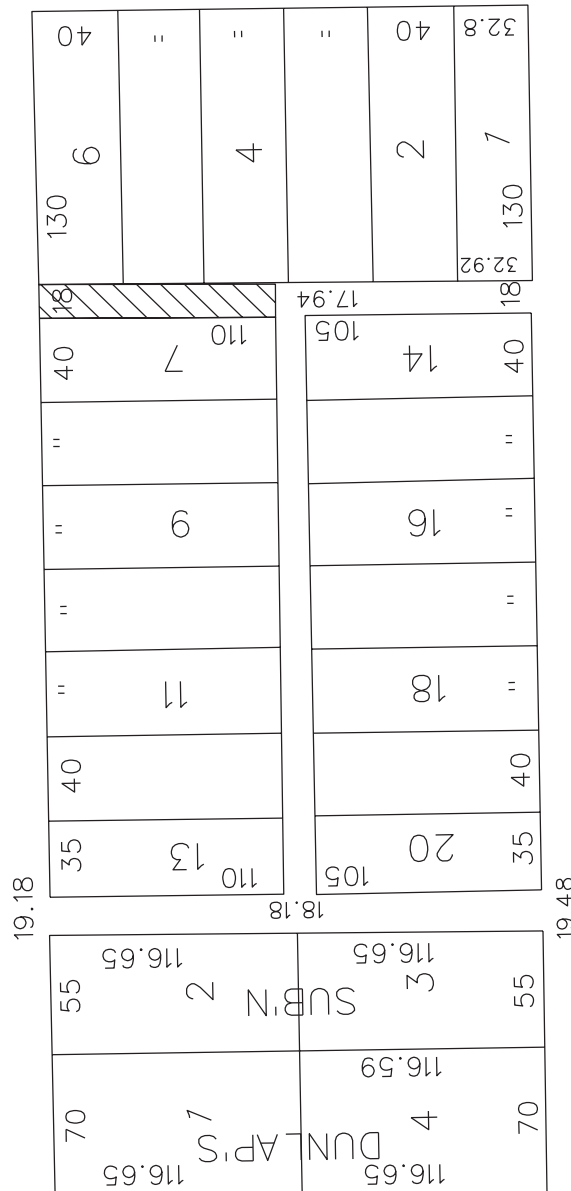
PETITION NO. 2768
 URBANTECH
 4625 SECOND AVE.
 DETROIT, MICHIGAN 48201
 C/O JAMES D. FOSTER
 PHONE NO. 313 303-7677



SECOND AVE. 100 FT. WD.

FOREST AVE. 70 FT. WD.

PRENTIS AVE. 60 FT. WD.



- REQUESTED CONVERSION TO EASEMENT

(FOR OFFICE USE ONLY)

CARTO 30 E

B					
A					
DESCRIPTION		DRWN	CHKD	APPD	DATE
REVISIONS					
DRAWN BY		CHECKED			
DATE		APPROVED			
03-27-14					

REQUEST TO CONVERT TO EASEMENT
 THE NORTH/SOUTH
 PUBLIC ALLEY, 18 FT. WD.
 IN THE BLOCK BOUND BY
 SECOND, PRENTIS, THIRD
 AND FOREST AVE.

CITY OF DETROIT	
CITY ENGINEERING DEPARTMENT	
SURVEY BUREAU	
JOB NO.	01-01
DRWG. NO.	X 2768

PROVISIONS FOR CONVERSION TO EASEMENT

1. An easement, the full width of the existing right of way, is reserved for the Detroit Water and Sewerage Department for the purpose of installing, maintaining, repairing, removing, or replacing any sewers, water mains, fire hydrants and appurtenances, with the right of ingress and egress at any time to, and over said easement for the purpose above set forth.

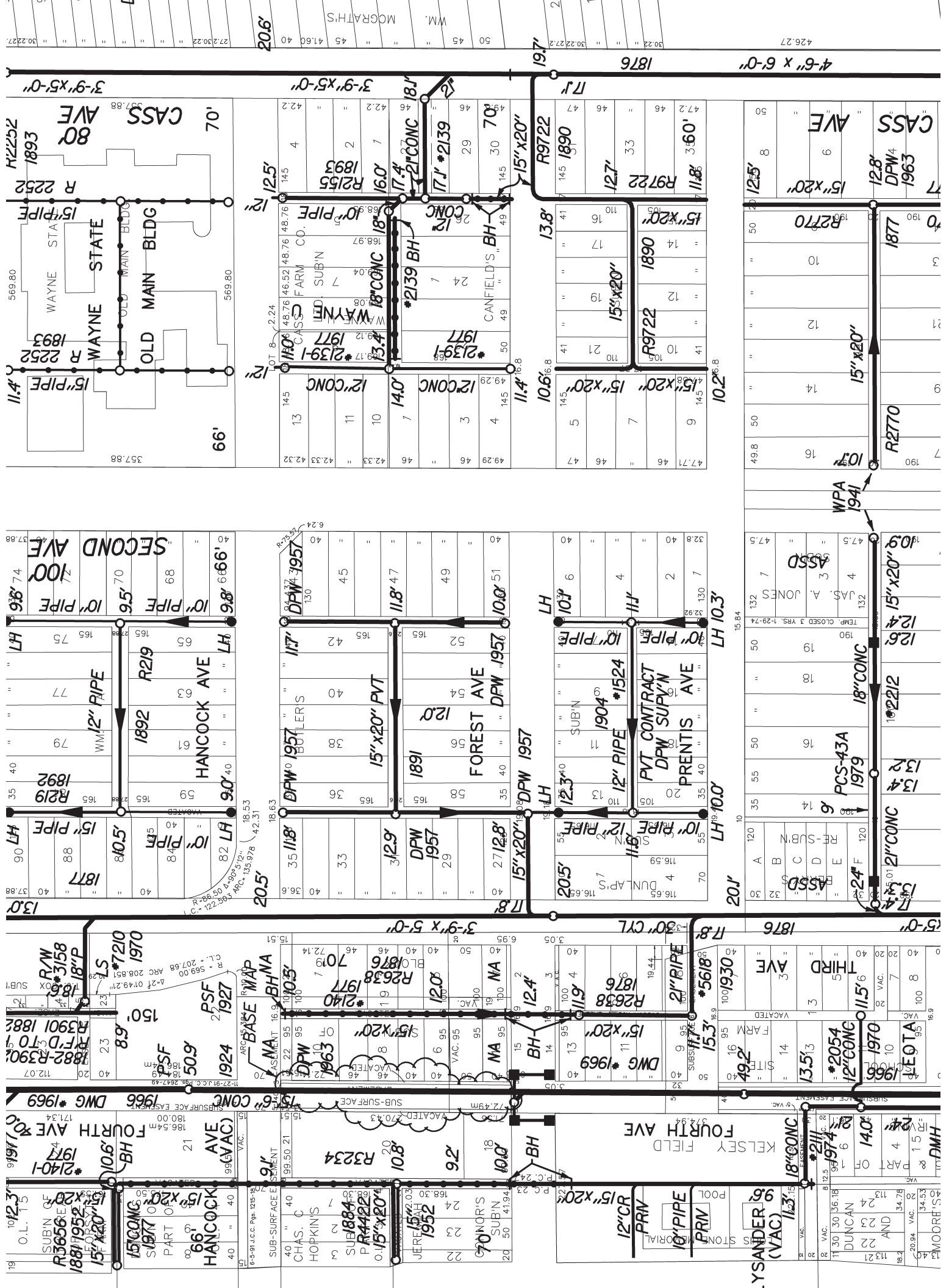
Free and easy access to the sewers, water mains, fire hydrants and appurtenances within the easement is required for Detroit Water and Sewerage Department equipment, including the use of backhoes, bull dozers, cranes or pipe trucks, and other heavy construction equipment, as necessary for the alteration or repair of the sewer or water main facilities.

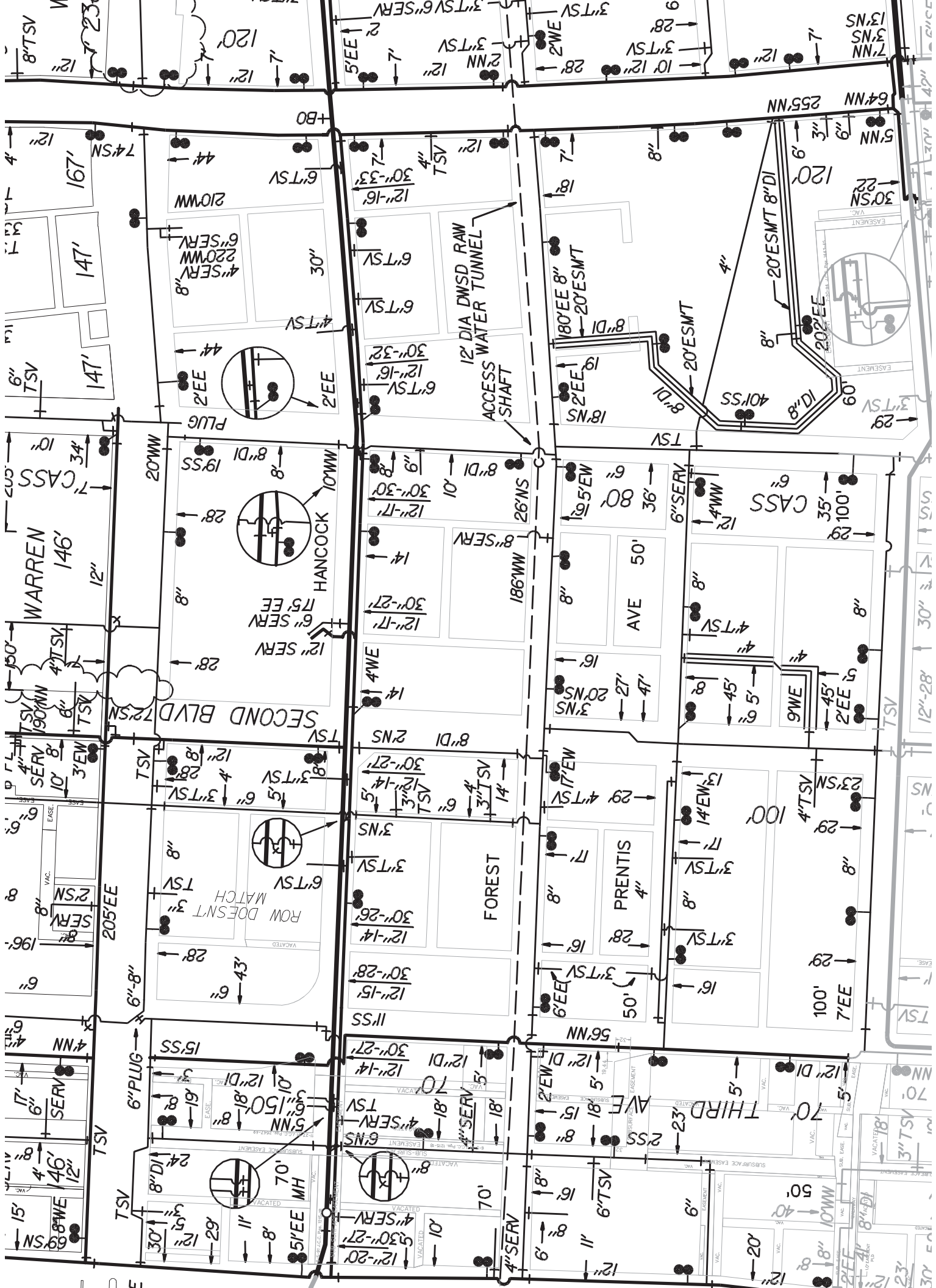
The Detroit Water and Sewerage Department retains the right to install suitable permanent main location guide posts over its water mains at reasonable intervals and at points of deflection.

2. Said owners of the adjoining property, for themselves, their heirs and assigns, agree that no building or structure of any nature whatsoever, including fences, porches, patios, balconies, etc., shall be built upon or over said easement, or that no grade changes or storage of materials shall be made within said easement without prior written approval and agreement with the Detroit Water and Sewerage Department.
3. If at any time in the future, the owners of any lots abutting on said vacated right of way shall request the removal and/or relocation of the aforementioned utilities in said easement, such owners shall pay all costs incident to such removal and/or relocation. It is further provided that if sewers, water mains, and/or appurtenances in said easement shall break or be damaged as a result of any action on the part of the owner, or assigns, then in such event, the owner or assigns shall be liable for all costs incident to the repair of such broken or damaged sewers and water mains, and shall also be liable for all claims for damages resulting from his action.

These provisions shall be made part of the City Council's Vacating Resolution.

04/08/13





LATERAL SEWER IN ALLEYS

BETWEEN 3RD AND 2ND AVES. PRENTIS AND FOREST AVES.

SEWER No. 1524
ROLL NO. (PRIVATE)

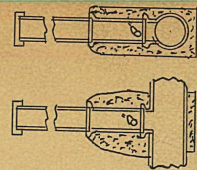
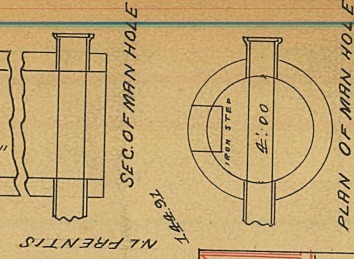
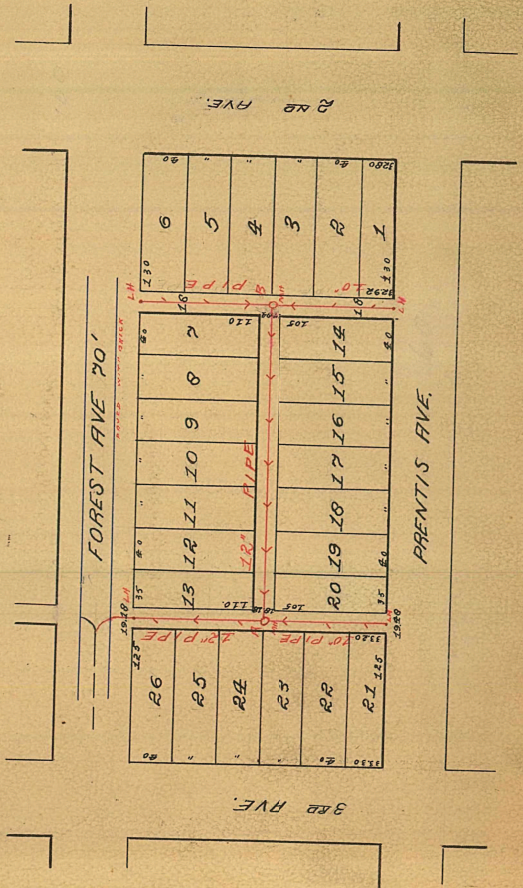
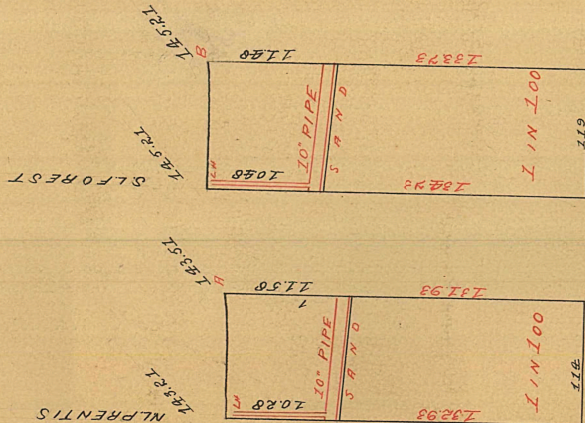
CONTRACT PRICE.....
INSPECN & CEMENT.....
MAN HOLE COVERS.....
COSTS.....
TOTAL COST.....
CONT'D. U.S. AFFELD

DETAILS

LENGTH OF SEWER 800 FEET.
" 12" PIPE 453 " 10" 347
2 MAN HOLES WITH IRON STEPS
& LAMP
GRADE: 0.50 @ 100 PER 400 FEET

MONUMENT CONNECTIONS
AS PER SPECIFICATIONS.
WEST & NORTH 3" TILE 4.5"
EAST & SOUTH-HOLLOW BRICK 2.5"

SOALED:
HORIZONTAL 1 INCH = 100 FEET.
VERTICAL 1 INCH = 10 FEET.
PLAN 1 INCH = 100 FEET.
DETAILS 1 INCH = 4 FEET.
NOTE: Cement and Manhole Covers
will be furnished by the City.



SEC. OF LAMP HOLE