

City of Detroit
OFFICE OF THE CITY CLERK

Janice M. Winfrey
City Clerk

Vivian A. Hudson
Deputy City Clerk

2/25/14 - SPOKE TO DAVID ESPARZA REGARDING ACQUISITION OF AB. TITLE IN
SOC. OF ST. VINCENT DE PAUL DOES NOT OWN THEM ALL (SEE ATTACHMENT) DO NOT PROCEED WITH
LETTERS OF CONSENT OR SOC. OF ST. VINCENT DE PAUL ACQUIRES PROPERTY.

DEPARTMENTAL REFERENCE COMMUNICATION

Monday, October 14, 2013

To: *The Department or Commission Listed Below*

From: *Janice M. Winfrey, Detroit City Clerk*

The following petition is herewith referred to you for report and recommendation to the City Council.

In accordance with that body's directive, kindly return the same with your report in duplicate within four (4) weeks.

REC'D
2/21/14

DPW - CITY ENGINEERING DIVISION

SEND CONTACT SHEET

2970 *Society of St. Vincent de Paul, request a public alley vaction at the rear of their headquarters offsite parking lot on Heidelberg Street, east of Gratiot Avenue.*

39A
418



Society of St. Vincent de Paul

2910

Office of the Detroit City Clerk
200 Coleman A. Young Municipal Center
Detroit, Michigan 48226

October 10, 2013

Honorable Detroit City Council,

The Society of St. Vincent de Paul would like to request a public alley vacation at the rear of our headquarters offsite parking lot on Heidelberg Street, east of Gratiot Avenue. We are in need of additional parking and would like to pursue an expansion of our existing parking lot. We are property owners on both sides of the alley and presently engaged with the City of Detroit Planning & Development Department in acquiring vacant city lots. In addition we are in the midst of acquiring vacant privately held lots. We have attached a Google Earth Map identifying this length of alley involved. With your permission, we are interested in physically incorporating it in to our future development plans.

Please let us know what other information is required for this process. Our advisor David Esparza will represent us in this effort and is our point of contact, his information is listed below.

We look forward to proceeding with this petition.

Warm regards,

William Brazier
Executive Director

Attachments: Google Earth Photograph

David Esparza
1823 Leverette
Detroit, Michigan 48216
(313) 600-6360
DavidEsparza1@gmail.com

2013 OCT 11 A 10:44
OFFICE OF THE CITY CLERK

Help Us Help Others

Archdiocesan Council of Detroit

Van Elslander Family Center • 3000 Gratiot • Detroit, Michigan 48207 • Phone: 313.393.2930 • Fax: 313.393.3015 • www.svdpdet.org



Transmission Report

Date/Time
Local ID 1

10-14-2013
13132242075

04:28:46 p.m.

Transmit Header Text
Local Name 1

Clerks Office

This document : Confirmed
(reduced sample and details below)
Document size : 8.5"x11"

FAX TRANSMITTAL

Office of the City Clerk

Coleman A Young Municipal Center
Two Woodward Avenue, Suite 200
Detroit, Michigan 48226
Telephone: (313) 224-2070 Fax: (313) 224-2076

Monday, October 14, 2013

No. of Pages 4

FROM: Mr. Andre Gilbert II, Junior Assistant City Council Committee Clerk
SUBJECT: Petition #2970, Society of St. Vincent de Paul, request a public alley
vaction at the rear of their headquarters offsite parking lot on Heidelberg
Street, east of Gratias Avenue.

FAX TO THE FOLLOWING DEPARTMENT(S):

Mr. Richard Doherty, City Engineer

DPW - City Engineering Division

(313) 224-1464

Attachment

Total Pages Scanned : 5

Total Pages Confirmed : 5

No.	Job	Remote Station	Start Time	Duration	Pages	Line	Mode	Job Type	Results
001	611	1 313 224 1464	04:02:47 p.m. 10-14-2013	00:00:44	5/5	1	EC	HS	CP28800

Abbreviations:

HS: Host send
HR: Host receive
WS: Waiting send

PL: Polled local
PR: Polled remote
MS: Mailbox save

MP: Mailbox print
RP: Report
FF: Fax Forward

CP: Completed
FA: Fall
TU: Terminated by user

TS: Terminated by system
G3: Group 3
EC: Error Correct

Property and Land Search Results

City of Detroit

[Back to Non-Printer Friendly Version] [Send To Printer]

10 total record(s) were found in your search.

Search Criteria:

Search for records where **Street Name** begins with "heidelberg" AND **Street Number From** is greater than or equal to "2900" AND **Street Number To** is less than or equal to "3000".

<u>Parcel Number</u>	<u>Owner Name</u>	<u>Property Address</u> ↑
11001299.	EAST SIDE CHURCH OF GOD	2900 HEIDELBERG
11001298.	EASTSIDE CHURCH OF GOD	2930 HEIDELBERG
11001297.	SOCIETY OF ST VINCENT DE PAUL	2938 HEIDELBERG
11001296.	SOCIETY OF ST VINCENT DE PAUL	2942 HEIDELBERG
11001295.002L	SOCIETY OF ST VINCENT DE PAUL	2946 HEIDELBERG
11001295.001	SOCIETY OF ST VINCENT DE PAUL	2950 HEIDELBERG
11001294.	SOCIETY OF ST VINCENT DEPAUL	2954 HEIDELBERG
11001293.	THOMAS, DWIGHT	2960 HEIDELBERG
11001292.	BEAVER, LUEVENIA H	2966 HEIDELBERG
11001291.002L	JONES, JOSEPHINE	2970 HEIDELBERG

****Disclaimer:** BS&A Software provides this Web Site as a way for municipalities to display information online and is not responsible for the content or accuracy of the data herein. This data is provided for reference only and WITHOUT WARRANTY of any kind, expressed or inferred. Please contact your local municipality if you believe there are errors in the data.

[Privacy Policy](#)

(OVER)

BENSSON

252

owned by PETTIPPER

105.25	70.32	11001281	76
105	30	11001282	30
	"	11001283	"
	"	11001284	"
	"	11001285	"
	"	11001286	105
35.68	30	11001287	105.25
24.32	30	11001288	105
	"	11001289	"
	"	11001290	105
35.68	30	11001291.001	105.25

81.52	42.3	86.59	127.35	11001299	
105	30			11001298	30
	"			11001297	"
	"			11001296	30
105	15.4	16.6	18.7	11001295.002L	30.6
22.05	6	28.5	57.8	11001295.001	30.6
37.35	105.25			11001294	30
105				11001293	"
105				11001292	"
24.32	105.25			11001291.002L	30

39.5	112	11002148	33
112.19	112	11002149	"
		11002150	"
		11002151	"
		11002152	33
		11002153	32.5
		11002154	33

HEIDELBERG

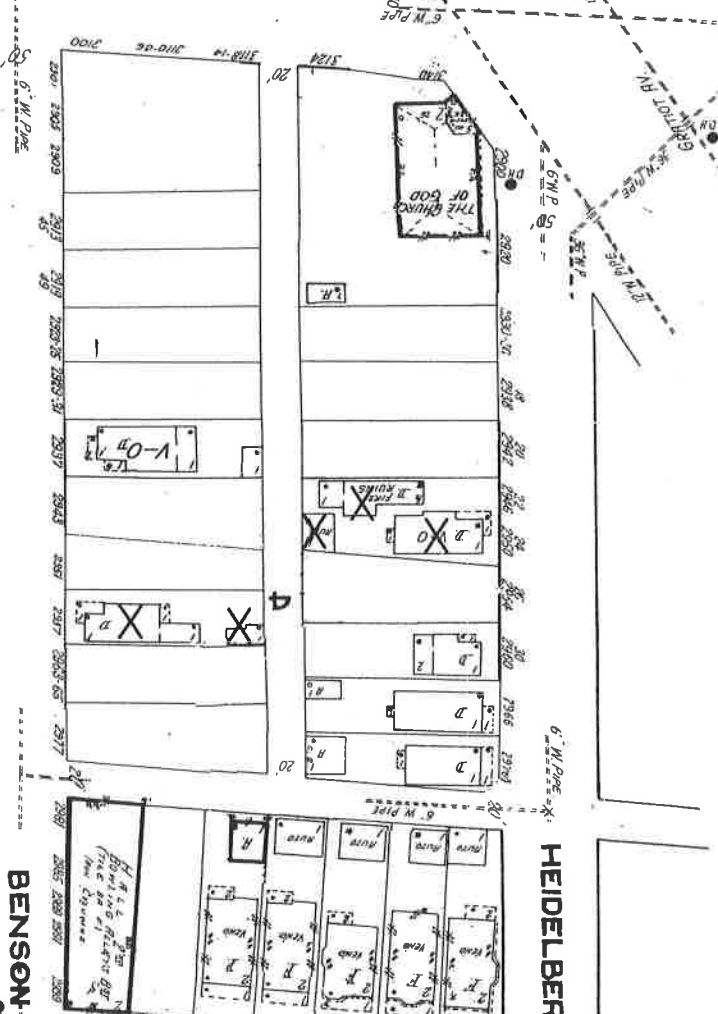
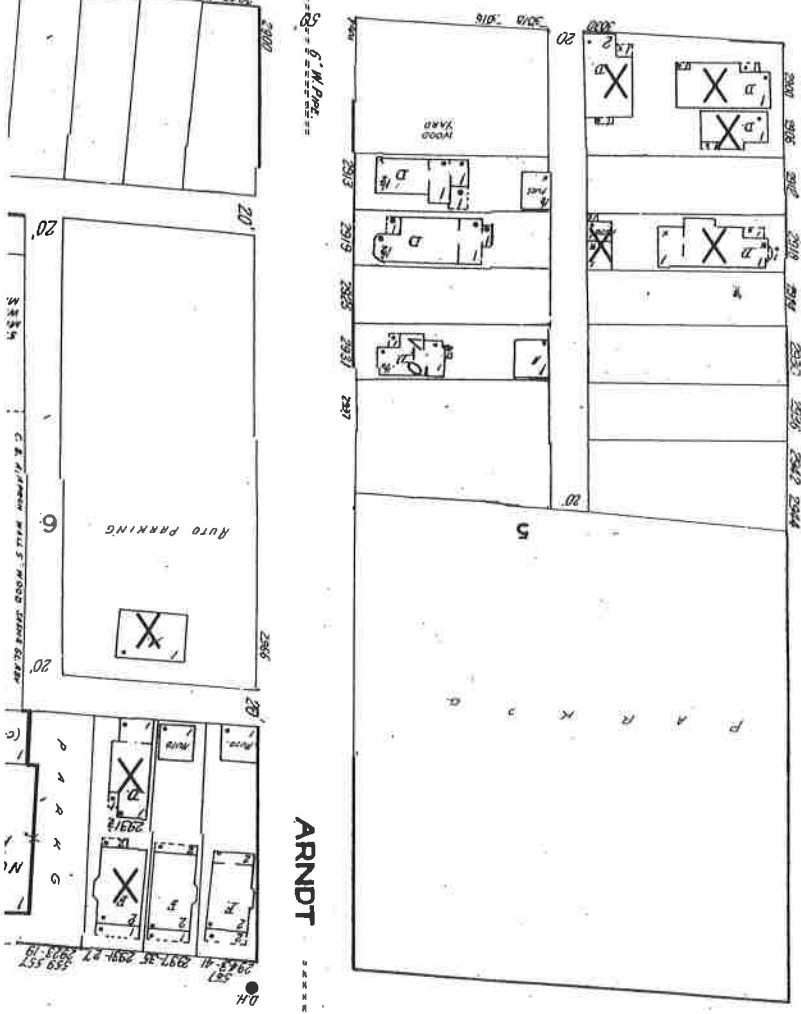
22.8

240

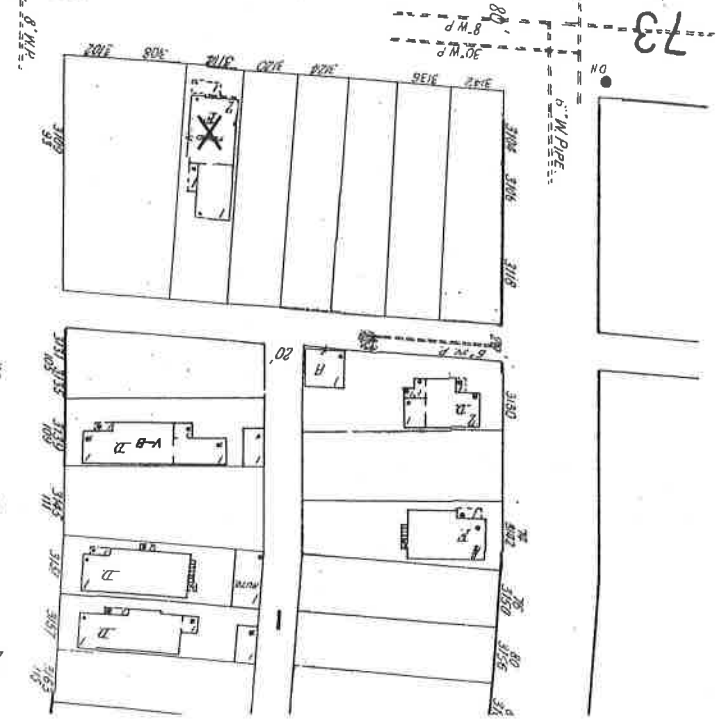
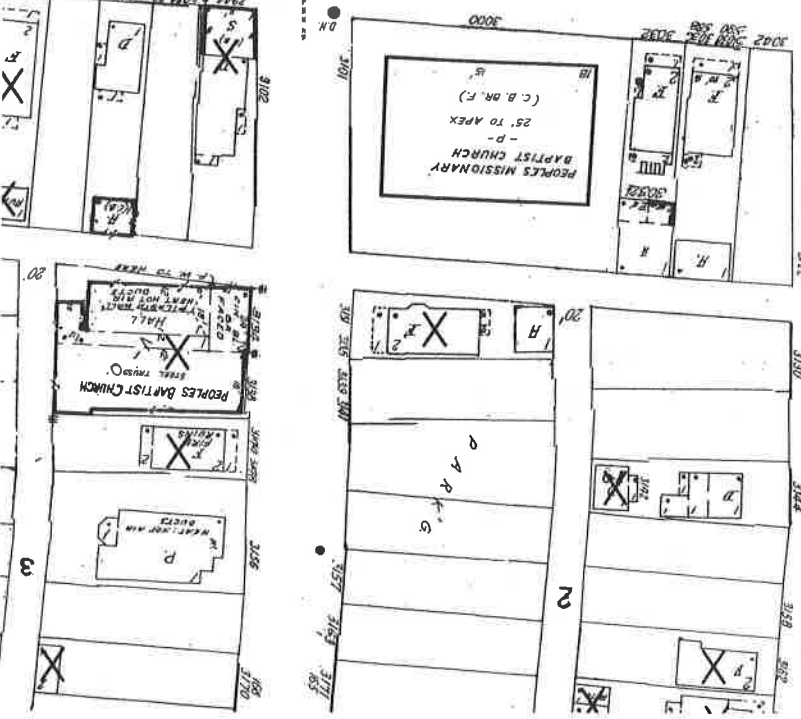


SCALE OF FEET
0 50 100
COPYRIGHT SANBORN MAP COMPANY, INC.

JOS. CAMPANU
61 AV.



McDOUGALL
AV.



73