

# City of Detroit

OFFICE OF THE CITY CLERK

Janice M. Winfrey  
City Clerk

Vivian A. Hudson  
Deputy City Clerk

## DEPARTMENTAL REFERENCE COMMUNICATION

Thursday, June 07, 2007

To: *The Department or Commission Listed Below*  
From: *Janice M. Winfrey, Detroit City Clerk*

---

The following petition is herewith referred to you for report and recommendation to the City Council.

In accordance with that body's directive, kindly return the same with your report in duplicate within four (4) weeks.

---

CITY PLANNING COMMISSION    DPW - CITY ENGINEERING DIVISION  
PLANNING AND DEVELOPMENT DEPARTMENT    WATER & SEWERAGE DEPARTMENT

**1679**    *Groundwater & Environmental Services, Inc., (GES)/Shell Oil, Right of Way (ROW) permit for installation of thirteen (13) monitoring wells at 19855 Grand River Avenue at Evergreen Road and Puritan Avenue.*

RECEIVED  
JUN 11 2007

113A,E,F  
LVM207

5  
CED  
TBD  
NOEL


**Groundwater  
& Environmental Services, Inc.**

10381 Citation Drive, Suite 500 • Brighton, Michigan 48116 • (810) 227-0002 • (810) 227-0008

1419

May 9, 2007

City Clerk Office  
City of Detroit  
200 Coleman A. Young Municipal Center  
2 Woodward Avenue  
Detroit, Michigan 48226

**RE: Request to Petition City Council**  
Installation of Monitoring Wells at  
19855 Grand River Avenue  
Detroit, Michigan

To whom it may concern:

Groundwater & Environmental Services, Inc. (GES), on behalf of Shell Oil Products (Shell), is requesting a petition number for the Right-of-Way (ROW) permit intended for Evergreen Road, and Puritan Avenue, adjacent to the above referenced address. GES would like to install five (5) monitoring wells in the western ROW of Evergreen Road, three (3) monitoring wells in the eastern ROW of Evergreen Road, three (3) monitoring wells in the northern ROW of Puritan Avenue, and two (2) monitoring wells in the southern ROW of Puritan Avenue, per the attached site plan. GES will not need to close any portion of the affected roadways in order to complete the proposed ROW work. Therefore, please find enclosed a Certificate of Insurance, meeting all city requirements, a site map with proposed monitoring well locations, and a monitoring well detail diagram. GES proposes to commence work effective June 15, 2007. This work is being performed as part of an on-going environmental investigation, therefore the monitoring wells will need to remain in place for approximately 5 - 10 years. Upon completion of the monitoring wells, groundwater samples will be collected for analysis on a biannual basis. All monitoring wells will be properly abandoned when they are no longer required.

Should you require any additional information, please contact Jeff Berntsen, Project Manager, at (810) 227-0002, ext. 120.

Sincerely,



Anne Herrera  
Environmental Scientist

Enclosure

Cc: Bill Hischke - DEA

2007 MAY 10 P 2:14

DETROIT  
CITY CLERK

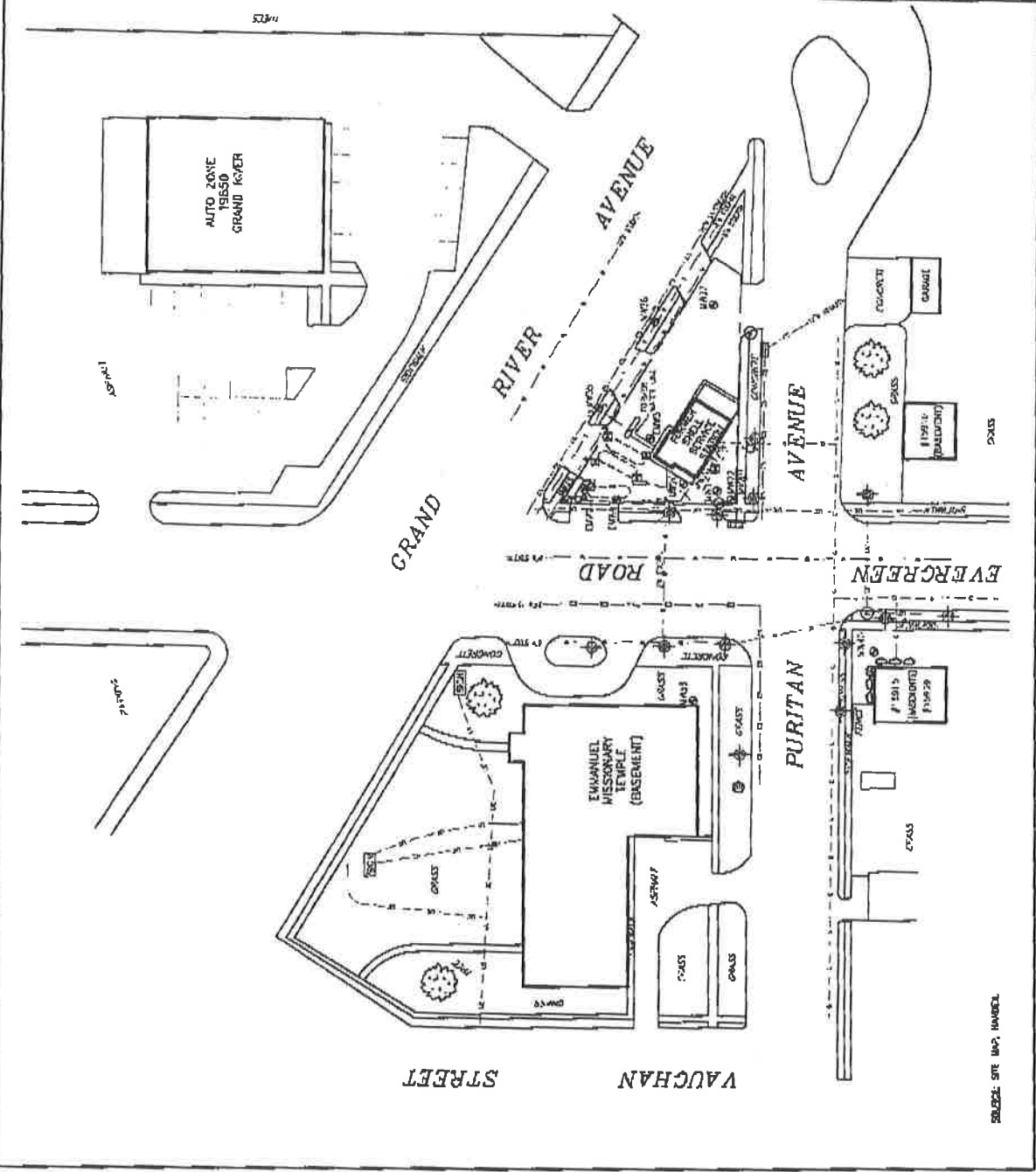


3



**LEGEND**

- FORMER FUEL OIL TANK
- FORMER WASTE OIL TANK
- CATCH BASIN
- UTILITY MANHOLE
- UTILITY POLE
- LIGHT POLE
- DISPENSER ISLAND
- MONITORING WELL
- OBSERVATION/SUMP WELL
- DESTROYED MONITORING WELL
- UNDERGROUND COMBINED SEWER
- UNDERGROUND WATER LINE
- UNDERGROUND GAS LINE
- UNDERGROUND TELEPHONE
- PROPOSED MONITORING WELL LOCATIONS



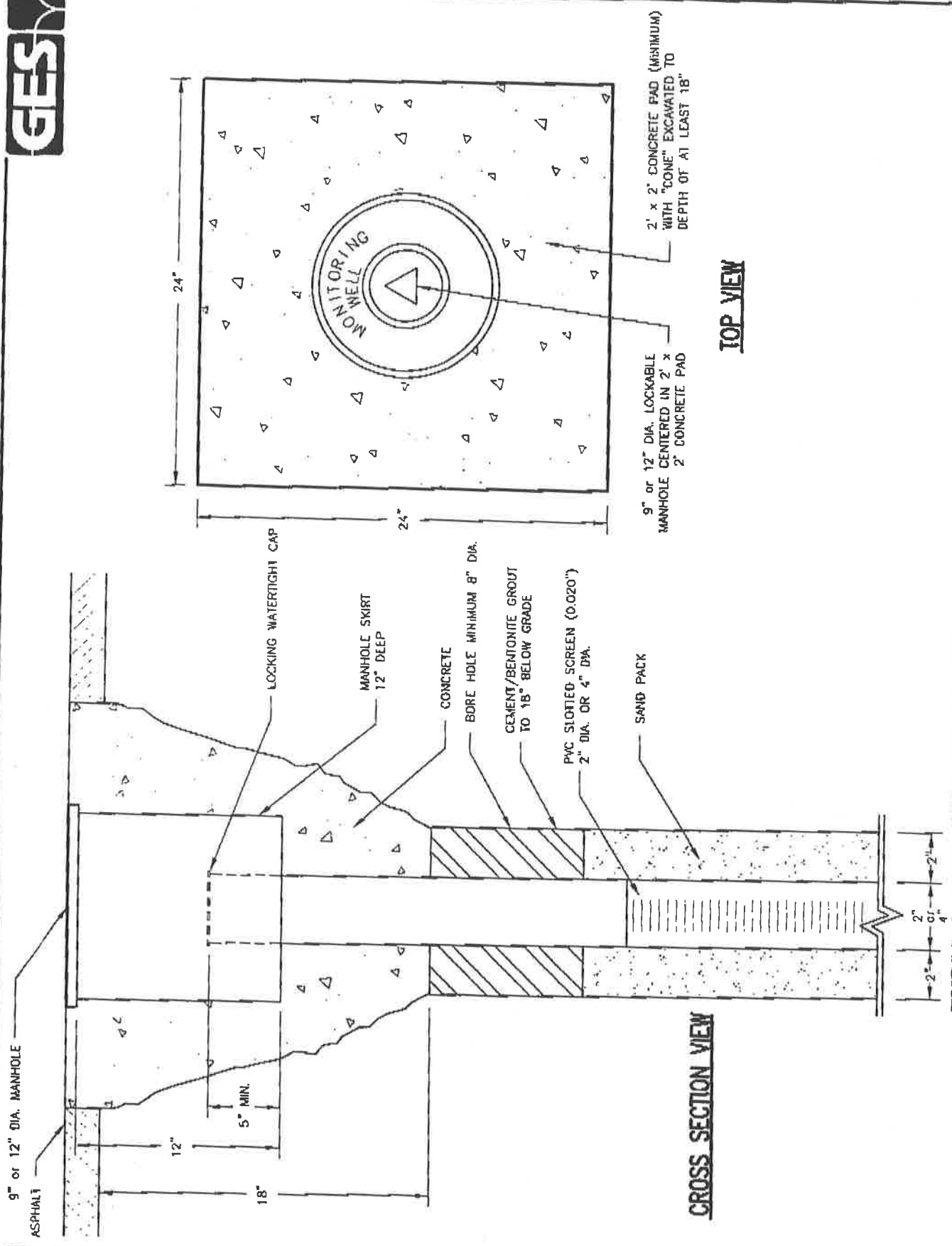
DATE	03-06-2007	FIGURE	1
SCALE IN FEET	0 60		
NORTH			
PROJECT NO.	PROPOSED MONITORING WELLS FORMER SHELL STATION #129006 WIC # 211-2490-3880 19855 GRAND RIVER DETROIT, MICHIGAN		
CLIENT	Groundwater & Environmental Services, Inc. 10351 Casson Cr., Suite 500, Brighton, MI 48116		

113E

SUBJECT SITE MAP, HANDEL



FIGURE 2



TYPICAL SPECIFICATIONS FOR MONITORING WELL DETAIL

NOT TO SCALE

M:\Graphics\0300-Whitlitz\ekerns\DETAIL.S11-Standard well head detail 2 or 4 (inch) 12manhole.dwg, E:\eggs

# ACORD CERTIFICATE OF LIABILITY INSURANCE

I-506 P.006/006 F-284  
 OP ID TO 04/18/07  
 GROWN-1

PRODUCER

Insurance Solutions & Services  
 720 King Georges Post Road  
 Fords NJ 08863  
 Phone: 732-738-6080 Fax: 732-738-6081

THIS CERTIFICATE IS ISSUED AS A MATTER OF INFORMATION ONLY AND CONFERS NO RIGHTS UPON THE CERTIFICATE HOLDER. THIS CERTIFICATE DOES NOT AMEND, EXTEND OR ALTER THE COVERAGE AFFORDED BY THE POLICIES BELOW.

INSURED

Groundwater & Environmental Services Inc.  
 10381 Citation Dr., Suite 500  
 Brighton MI 48116

INSURERS AFFORDING COVERAGE	NAIC #
INSURER A: Zurich American Insurance Co.	16535
INSURER B:	
INSURER C:	
INSURER D:	
INSURER E:	

## COVERAGES

THE POLICIES OF INSURANCE LISTED BELOW HAVE BEEN ISSUED TO THE INSURED NAMED ABOVE FOR THE POLICY PERIOD INDICATED. NOTWITHSTANDING ANY REQUIREMENT, TERM OR CONDITION OF ANY CONTRACT OR OTHER DOCUMENT WITH RESPECT TO WHICH THIS CERTIFICATE MAY BE ISSUED OR MAY PERTAIN, THE INSURANCE AFFORDED BY THE POLICIES DESCRIBED HEREIN IS SUBJECT TO ALL THE TERMS, EXCLUSIONS AND CONDITIONS OF SUCH POLICIES. AGGREGATE LIMITS SHOWN MAY HAVE BEEN REDUCED BY PAID CLAIMS.

INSR/ADD'L LTR INSRD	TYPE OF INSURANCE	POLICY NUMBER	POLICY EFFECTIVE DATE (MM/DD/YY)	POLICY EXPIRATION DATE (MM/DD/YY)	LIMITS
A X	GENERAL LIABILITY <input checked="" type="checkbox"/> COMMERCIAL GENERAL LIABILITY CLAIMS MADE <input checked="" type="checkbox"/> OCCUR GEN'L AGGREGATE LIMIT APPLIES PER: <input checked="" type="checkbox"/> POLICY <input type="checkbox"/> PROJECT <input type="checkbox"/> LOC	GLO3671386	07/01/06	07/01/07	EACH OCCURRENCE \$ 1,000,000 DAMAGE TO RENTED PREMISES (Ea occurrence) \$ 300,000 MED EXP (Any one person) \$ 5,000 PERSONAL & ADV INJURY \$ 1,000,000 GENERAL AGGREGATE \$ 2,000,000 PRODUCTS - COM/PROP AGG \$ 1,000,000 Emp Ben. 1,000,000
A X	AUTOMOBILE LIABILITY <input checked="" type="checkbox"/> ANY AUTO <input type="checkbox"/> ALL OWNED AUTOS <input type="checkbox"/> SCHEDULED AUTOS <input checked="" type="checkbox"/> HIRED AUTOS <input checked="" type="checkbox"/> NON-OWNED AUTOS	BAP3671392	07/01/06	07/01/07	COMBINED SINGLE LIMIT (Ea accident) \$ 1,000,000 BODILY INJURY (Per person) \$ BODILY INJURY (Per accident) \$ PROPERTY DAMAGE (Per accident) \$
	GARAGE LIABILITY <input type="checkbox"/> ANY AUTO				AUTO ONLY - EA ACCIDENT \$ OTHER THAN AUTO ONLY: EA ACC \$ AGG \$
X	EXCESS/UMBRELLA LIABILITY <input type="checkbox"/> OCCUR <input type="checkbox"/> CLAIMS MADE DEDUCTIBLE \$ RETENTION \$				EACH OCCURRENCE \$ AGGREGATE \$ \$ \$
A	WORKERS COMPENSATION AND EMPLOYERS' LIABILITY ANY PROPRIETOR/PARTNER/EXECUTIVE OFFICER/MEMBER EXCLUDED? If yes, describe under SPECIAL PROVISIONS below	WC3671385	07/01/06	07/01/07	<input checked="" type="checkbox"/> WC STATUTORY LIMITS <input type="checkbox"/> OTH-ER E.L. EACH ACCIDENT \$ 500,000 E.L. DISEASE - EA EMPLOYEE \$ 500,000 E.L. DISEASE - POLICY LIMIT \$ 500,000
A	Pollution	PEC9104858	07/01/06	07/01/07	Occ \$1,000,000 Agg \$2,000,000

### DESCRIPTION OF OPERATIONS / LOCATIONS / VEHICLES / EXCLUSIONS ADDED BY ENDORSEMENT / SPECIAL PROVISIONS

The Certificate Holder is included as Additional Insured with the exception of Workers Compensation with respects to the operations of the Insured. Additional Insured status subject to written contract requirements.  
 \*10 days for non-payment of premium.

### CERTIFICATE HOLDER

GES0585

City of Detroit  
 Dept of Environmental Affairs  
 600 Woodward Ave., Suite 1800  
 Detroit MI 48226

### CANCELLATION

SHOULD ANY OF THE ABOVE DESCRIBED POLICIES BE CANCELLED BEFORE THE EXPIRATION DATE THEREOF, THE ISSUING INSURER WILL ENDEAVOR TO MAIL \*30 DAYS WRITTEN NOTICE TO THE CERTIFICATE HOLDER NAMED TO THE LEFT, BUT FAILURE TO DO SO SHALL IMPOSE NO OBLIGATION OR LIABILITY OF ANY KIND UPON THE INSURER, ITS AGENTS OR REPRESENTATIVES.

AUTHORIZED REPRESENTATIVE



September 17, 2008

Honorable City Council:

RE: Petition No. 1679 – Groundwater and Environmental Services Inc. (GES)/Shell Oil, request permission to encroach with thirteen (13) monitoring wells within Evergreen and Puritan Avenues at 19855 West Grand River and between Vaughan and Plainview.

Petition No. 1679 of “Groundwater and Environmental Services Inc. (GES)/Shell Oil” requests permission to install and maintain thirteen (13) monitoring wells within Evergreen Avenue, 76 feet wide, and Puritan Avenue, 66 feet wide, south of West Grand River, 100 feet wide, and between Vaughan Avenue, 50 feet wide, and Plainview Avenue, 50 feet wide. The purpose of the bored wells is to monitor the existence or extent of soil contamination from leaking underground fuel storage tanks (a\k\a “L.U.S.T.”).

The encroachment petition was referred to the City Engineering Division – DPW for investigation and report. This is our report:

The Department of Environmental Affairs (DEA) is responsible for developing and implementing a coordinated and comprehensive environmental policy for the City of Detroit, including soil remediation from leaking underground fuel storage tanks. To ensure public safety DEA will review the petitioner’s environmental actives prior to the issuance of city permits. A Right-of-Entry is required by DEA prior to contractor field activity.

Soil borings and monitoring well installations are equivalent to an "open cut" in a public street or alley. Necessary permits have to be obtained for any street or alley opening, backfill, surface restoration, barricade, or occupancy of city rights-of-way to install monitoring wells. The City Engineering Division - DPW will require the permit applicant to secure approval of project plans from the Department of Environmental Affairs.

It is the responsibility of "Groundwater and Environmental Services Inc. (GES)/Shell Oil" to give reasonable and proper notice to any abutting property owner(s) before commencing any open cut or boring operations within public rights-of-way.

The enforcement of fire safety regulations and building codes is the responsibility of the Fire Marshal and Buildings and Safety Engineering Department. Generally, the Fire Marshal and Buildings and Safety Engineering Department report no objections to the placement and maintenance of permanent L.U.S.T. monitoring well encroachments within public rights-of-way.

The DTE Energy Company—Edison, Public Lighting Department, and the Water and Sewerage Department report facilities in the area.

DTE Energy (DTE) reports involve, but no objections provided that the proposed encroachments must be at least a minimum of three feet away from our existing gas facilities (mains and/or services). Also, the encroachments are to be located free from any obstruction(s) for DTE's equipments to do any repairs and/or relocation(s) of DTE's existing gas facilities in the future.

The Public Lighting Department (PLD) reports that no structure can be built over PLD installations. As per PLD requirements, any structure propose to be built shall maintain a minimum of Three feet horizontal clearance and 12 – inch vertical clearance from the PLD conduit bank and manholes. The contractor should take necessary precautions not to damage PLD manholes and conduit banks, while doing any excavating or using heavy earth moving equipments. The contractor will be liable for any damages to any PLD underground facilities. PLD requires 24-hours vehicle access to the construction site to perform circuit and cable maintenance.

The Water and Sewerage Department (DWSD) requires free and easy access to water main and/or sewer facilities at all times to permit proper operation, maintenance, alteration or repair of DWSD sewers, drains, water mains, fire hydrants, catch basins, sewer and water manholes (and any other DWSD facilities). The proposed permanent monitoring wells are not allowed to be built over DWSD facilities or hinder movement of DWSD maintenance equipment.

All other involved City departments and privately owned utility companies request the petitioner(s) make use of "Miss Dig" facilities before any soil borings or permanent monitoring wells are installed in public (street or alley) rights-of-way.

Finally, the City Engineering Division - DPW requires " Groundwater and Environmental Services Inc. (GES)/Shell Oil " to submit certified "as built" drawings, a map and survey, showing the exact location of the petitioner's completed permanent L.U.S.T. monitoring well installations within public rights-of-way.

In accord with Detroit Code (Sec. 50-1-9), there is an appropriate resolution, granting the encroachment petition, attached for consideration by your Honorable Body.

Respectfully submitted,



Jessy S. Jacob, City Engineer  
City Engineering Division - DPW

NRP:

Cc: Alfred Jordan, Director – DPW  
Mayor's Office - City Council Liaison



BY COUNCIL MEMBER \_\_\_\_\_

*Whereas*, The Department of Environmental Affairs (DEA) is responsible for developing and implementing a coordinated and comprehensive environmental policy for the City of Detroit, including soil remediation from leaking underground fuel storage tanks. To ensure public safety DEA will review the petitioner's environmental activities prior to the issuance of city permits; also

*Whereas*, The State of Michigan requires that all underground storage tanks be registered and inspected for leaks. Also, the "State" has mandated the replacement of leaking tanks including removal (and proper disposal) of contaminated soil; also

*Whereas*, Any L.U.S.T. can contaminate soil and diminish the value of surrounding properties, including public rights-of-way. The taxpayers of Detroit invested substantial capital in the acquisition, site preparation, insurance, and maintenance of public rights-of-way. Finally, it is in the interests of public health, safety, and welfare to detect the presence of hazardous materials and/or soil contamination from L.U.S.T.(s); therefore be it

**RESOLVED**, The City Engineering Division - DPW is hereby authorized and directed to issue permits to " Groundwater and Environmental Services Inc. (GES)/Shell Oil " at the site of 19855 West Grand River to install and maintain thirteen monitoring wells encroaching within public rights-of-way for the purpose of detecting the presence of hazardous materials and/or soil contamination from any leaking underground storage tank (L.U.S.T.); said public right-of-way being nearby or adjoining property described as follows:

Land in the City of Detroit, Wayne County, Michigan being Lots 53 through 57, both inclusive, of "Houghton Manor Subdivision" of part of East ½ of Northeast ¼ of Section 15 T.1S., R.10E. City of Detroit, Wayne County, Michigan as recorded in Liber 59 Page 82, Plats, Wayne County Records;

Land in the City of Detroit, Wayne County, Michigan being Lots 55 through 59, both inclusive, of "Estate Park" being a Subdivision of Part of Lot C of Plat of Survey of West ½ of Southwest ¼ of Section 14, Also North ½ of East ½ of Southeast ¼ of Section 15 and North ½ of East ½ of East ½ of Northeast ¼ Section 15, T.1S., R.10E., Redford Township (now City of Detroit) Wayne County, Michigan as recorded in Liber 27, Page 68, Plats, Wayne County Records;

Land in the City of Detroit, Wayne County, Michigan being of triangle shape of the Northwest ¼ Section 14, City of Detroit, Wayne County, Michigan;

Encroachment to consist of Thirteen (13) “permanently (meaning more than thirty days, or other long-term duration)” installed L.U.S.T. monitoring wells; being nearby or adjoining the above described property, within the following public rights-of-way:

- 5 wells – West side of Evergreen Avenue, 76 feet wide;
- 2 wells – East side of Evergreen Avenue, 76 feet wide;
- 3 wells – North side of Puritan Avenue, 66 feet wide;
- 2 wells – South side of Puritan Avenue, 66 feet wide;

**PROVIDED**, That nothing in this resolution shall be construed as giving any authority, permission or grant to the permittee for any part of the encroaching L.U.S.T. monitoring wells to be placed upon the surface or underground rights of privately owned property. Enforcement of violations of fire safety regulations and building codes is the responsibility of the Fire Marshal and the Buildings and Safety Engineering Department. The petitioner shall apply to the Buildings and Safety Engineering Department for approval and permits to place any monitoring wells on privately owned property (if necessary); and further

**PROVIDED**, It is the intention of this resolution to authorize the City Engineering Division - DPW (prior to the issuance of "encroachment" permits) to require the permit applicant to perform any reasonable task to protect public property interests including, but not limited to, the submission of engineering plans (containing construction details and distances from property lines) of the proposed encroaching L.U.S.T. monitoring wells. The City Engineering Division - DPW shall require the permit applicant to secure approval(s) of said plans from the Department of Environmental Affairs. Also, the City Engineering Division - DPW may require the permit applicant to secure approval(s) of said plans from Wayne County, the State of Michigan, other city departments (including commissions, authorities, corporations, councils, boards, contractors, and agencies whenever applicable) and/or utility companies; whether Wayne County, the State of Michigan, other city departments and/or utility companies are specifically enumerated in this resolution or not; and further

**PROVIDED**, Said L.U.S.T. monitoring well encroachments shall be maintained under the rules and regulations of the City Engineering Division - DPW, the department of Buildings and Safety Engineering, and the Fire Marshal in accord with Detroit Code Section 50-1-9 and 10; and further

**PROVIDED**, Whenever it becomes necessary to open-cut, drill, bore, jack, occupy or barricade public rights-of-way for additional test holes or maintenance of the monitoring well installation(s), such work shall be according to detailed permit application drawings (to be submitted by the petitioner or their assigns, subject to city department review and stamp approvals) prior to any public right-of-way construction (including, if necessary, adjustments or removals); and further

**PROVIDED**, It is the responsibility of "Groundwater and Environmental Services Inc. (GES)/Shell Oil" to give reasonable and proper notice to any abutting property owner before commencing any (permitted) open cut or boring operations within public rights-of-way; and further

**PROVIDED**, Said encroaching L.U.S.T. monitoring well installations shall be according to the specifications of the Public Lighting Department (PLD). Monitoring wells drilling equipment shall use "care and caution" to clear PLD overhead power lines; PLD requires the installer to maintain a minimum ten feet horizontal clearance at all times. The proposed permanent monitoring wells are not allowed to be built over PLD facilities (maintain a minimum of 3.00 feet horizontal clearance from any underground PLD facilities and/or manholes). The fixed encroachments shall not hinder movement of PLD maintenance equipment; and further

**PROVIDED**, Said encroaching L.U.S.T. monitoring well installations shall be according to the specifications of the Water and Sewerage Department (DWSD). DWSD requires free and easy access to water main and/or sewer facilities at all times to permit proper operation, maintenance, alteration or repair of DWSD sewers, drains, water mains, fire hydrants, catch basins, sewer and water manholes (and any other DWSD facilities). The proposed permanent monitoring wells are not allowed to be built over DWSD facilities or hinder movement of DWSD maintenance equipment; and further

**PROVIDED**, All costs for the construction, maintenance, permits and use of the encroaching L.U.S.T. monitoring wells shall be borne by the petitioner. Should damages to utilities occur the petitioner shall be liable for all incidental repair costs and waives all claims for damages to the encroaching installations; and further

**PROVIDED**, If it becomes necessary to repair or replace the utilities located or to be located in the public rights-of-way, by the acceptance of this permission, the petitioner(s) for themselves, their heirs or assigns, waive claims for any damages to the encroaching installations and agree to pay the costs incurred in the removal, if the removal becomes necessary, and to restore the property affected to a condition satisfactory to the City Engineering Division - DPW at the petitioner's expense; and further

**PROVIDED**, That the encroaching L.U.S.T. monitoring wells shall be installed and maintained with a secure frame and cover, so as to fit flush within the public sidewalk, berm, or pavement grade. All public rights-of-way shall be maintained safe and convenient for public travel. The petitioner shall be liable for all claims, demands, costs, damages, expenses, and causes of action of every kind and character arising in favor of any person, or other legal entity on account of personal injuries or death or damage to property caused by or claimed or alleged to have arisen out of failure to properly install and maintain any encroaching L.U.S.T. monitoring well. The installation and maintenance of said encroachments shall comply with the rules and regulations of the City Engineering Division - DPW and Traffic Engineering Division - DPW; and further

**PROVIDED**, The petitioner shall file with the Finance Department and/or City Engineering an indemnity agreement approved by the Law Department, saving and protecting the City of Detroit from any and all claims that may arise there from. Also, the petitioner shall be required by the Law Department in conjunction with the Finance Department - Risk Management Division to present proof of financial capability (bonds or insurance) to pay any claims, damages or expenses that may arise as a result of L.U.S.T. monitoring well(s) placement, installation or maintenance in public rights-of-way; and further

**PROVIDED**, That said permittee shall be subject to any tax under the provisions of the General Property Tax Act which may be levied against it pursuant to law; and further

**PROVIDED**, That no rights in the public streets, alleys or other public places shall be considered waived by this permission which is granted expressly on the condition that said encroachments shall be removed at the expense of the permittee at any time when so directed by the City Council, and the public property affected shall be restored to a condition satisfactory to the City Engineering Division - DPW at the permittee's sole cost and expense; and further

**PROVIDED**, That said permits issued by the City Engineering Division - DPW and/or the Buildings and Safety Engineering Department are granted with the distinct understanding that in the event the City Charter, or Detroit Code(s), or ordinance(s), or resolution(s), or City policies (governing the placement of encroachments in public rights-of-way) are amended to provide for the levying thereafter, of a fee, charge or rental, to be hereafter determined upon, for the occupancy of public streets, alleys or other public places, that the permittee will pay said fee, charge or rental provided for in said Charter, or code(s), or ordinance(s), or resolution(s), or policies; also said permittee does hereby bind itself thereunto, and to accept said permits on the conditions hereby imposed, and in the event said permittee shall contest the validity of said Charter, or code(s), or ordinance(s), or resolution(s), or policies of said fee, charge or rental, or upon refusal to pay same, issued permits shall immediately become void; and further

**PROVIDED**, That the grade shall be maintained in original condition after installation of the wells with flush covers for the holes; and further

**PROVIDED**, This resolution is revocable at the will, whim or caprice of the City Council, and permittee hereby waives any right to claim damages or compensation for removal of encroachment(s), and further, that the permittee acquires no implied or other privileges hereunder not expressly stated herein; and further

**PROVIDED**, That the petitioner shall apply to and become a participating member of "Miss Dig" to comply with Michigan Public Act 53 of 1974, "Protection of Underground Facilities (460.701 - 460.718)"; and further

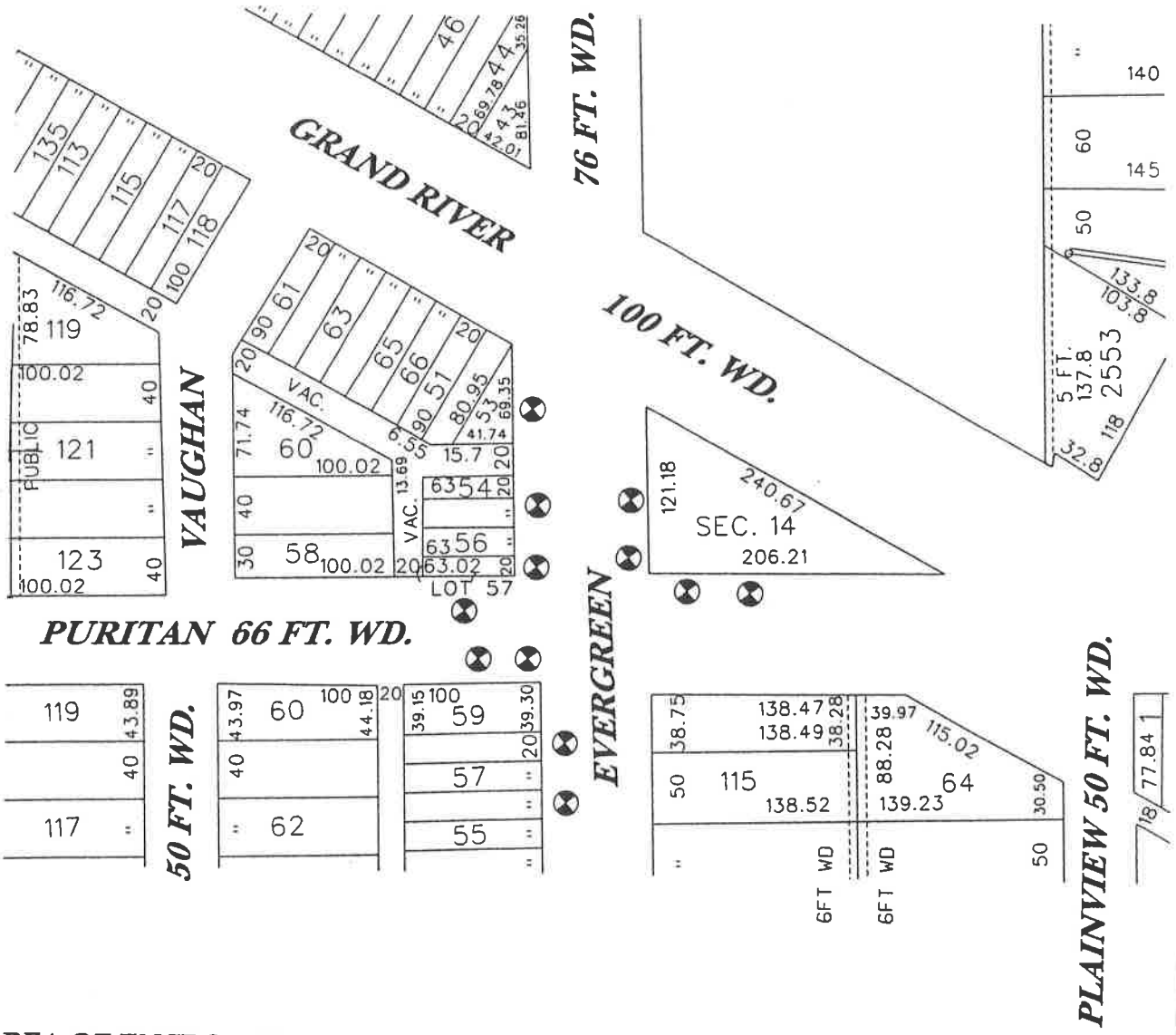
**PROVIDED**, The filing of the indemnity agreement and the securing of the necessary permit(s) referred to herein shall be construed as acceptance of this resolution by the permittee; and further

**PROVIDED**, That the encroachment permit shall not be assigned or transferred without the written approval of the City Council; and further

**PROVIDED**, That the City Clerk shall within 30 days record a certified copy of this resolution with the Wayne County Register of Deeds; and be it further

**RESOLVED**, The petitioner, " Groundwater and Environmental Services Inc. (GES)/Shell Oil", shall submit "as built" drawing(s) sealed by a professional engineer or surveyor registered in the State of Michigan to the City Engineering Division - DPW within 30 days after obtaining the necessary "encroachment" permit to install thirteen proposed monitoring wells. Said "as built" drawing(s) shall furnish a complete means of identifying and ascertaining the precise position of every part of the "encroachment(s)" with courses, distances, and depth throughout (containing City of Detroit datum), so that it may be determined with certainty where any portion of the "encroachment(s)" has been built. Copies of the certified "as built" map(s) and survey(s) shall be an "appendix" to this City Council resolution. Said "appendix" shall be recorded by the City Engineering Division - DPW in the Wayne County Register of Deeds.

**PETITION NO. 1679**  
**GROUNDWATER & ENVIRONMENTAL SERV., INC.**  
**10381 CITATION DR., SUITE 500**  
**BRIGHTON, MI 48116**  
**c/o ANNE HERRERA**  
**PHONE NO. 810-227-0002, EXT. 120**



**-AREA OF ENCROACHMENT**  
**(WITH MONITORING WELLS)**

(FOR OFFICE USE ONLY)

**CARTO 113 A, E, F**

B					
A					
DESCRIPTION	DRWN	CHKD	APPD	DATE	
REVISIONS					
DRAWN BY	CHECKED				
DATE	APPROVED				
6/27/07					

**REQUEST TO ENCROACH INTO PURITAN AND EVERGREEN WITH THIRTEEN MONITORING WELLS.**

**CITY OF DETROIT**  
**CITY ENGINEERING DEPARTMENT**  
**SURVEY BUREAU**  
**JOB NO. 01-01**  
**DRWG. NO. x1679.dgn**



RECEIVED  
JUL 11 2008

**WRITTEN ACCEPTANCE OF THE TERMS AND CONDITIONS OF DETROIT CITY COUNCIL RESOLUTION NUMBER \_\_\_\_\_, ADOPTED \_\_\_\_\_.**

Equilon Enterprises, LLC d/b/a Shell Oil Products US (“Permittee”), whose address is 17 Junction Drive, PMB #399, Glen Carbon, Illinois 62034, by and through Kevin Dyer, its Staff Project Manager, does hereby accept the terms and conditions of the City Council Resolution granting Petition Number 1679 in connection with Permittee’s request to install and maintain thirteen (13 ) permanent monitoring wells encroaching within public rights of way, and agrees to comply with its requirements; and further, that pursuant to the said Resolution, Permittee does hereby agree to save harmless the City of Detroit (“The City”) from any and all liabilities, obligations, penalties, costs, claims, losses, damages, or expenses (including without limitations, reasonable fees and expenses of attorneys, expert witnesses and other consultants) which may be imposed upon, incurred by or asserted against the City by reason of the issuance of said permit(s), or the performance or non-performance by the Permittee of the terms of the permit(s) hereof, or that may arise out of the maintenance of the monitoring wells by Permittee’s personnel, agents, and employees; and further, that in accordance with the said Resolution, a certified copy of the aforementioned City Council resolution will be recorded in the Office of the Register of Deeds of Wayne County by the City Clerk.

RECEIVED  
AUG 5 2008



Wherefore, we have hereunto set our hands on this 8 day of July, 2008.

**Witnessed By:**                      **Permittee:** Equilon Enterprises, LLC d/b/a Shell Oil Products US

[Signature]  
Project Manager

**By:** [Signature]  
**Is:** Project Manager

Approved by Law Department

[Signature]

Corporation Council

8-1-08

Date





STATE OF MICHIGAN }  
 }ss.  
COUNTY OF WAYNE }

On this 8 day of July, 2008, before me, a Notary Public in and for said County, appeared Kevin Dyer to me known personally, who being duly sworn, did say that he is the Project Manager of Equilon Enterprises, LLC d/b/a Shell Oil Products US and that the Written Acceptance of the terms and Conditions of the City Council Resolution Approving Petition No. 1679, adopted on \_\_\_\_\_, was signed on behalf of said corporation be authority of its Board of Directors.

Alice A. Ford  
ALICE A. FORD  
Notary Public EXP 6/24/13