

W. GRAND BLVD. 150 FT.WD.

W. FORT 100 FT.WD.

23-RD 60 FT.WD.

- REQUESTED OUTRIGHT VACATION

(FOR OFFICE USE ONLY)

CARTO 18 D

B					
A					
DESCRIPTION	DRWN	CHKD	APPD	DATE	
REVISIONS					
DRAWN BY	NP	CHECKED			
DATE	02-06-05	APPROVED			

REQUESTED OUTRIGHT VACATION OF CERTAIN
 RIGHTS-OF-WAY WITHIN THE AREA OF
 W. FORT, FISHER FREEWAY, TWENTY-THIRD,
 AND W. GRAND BLVD.

CITY OF DETROIT CITY ENGINEERING DEPARTMENT SURVEY BUREAU	
JOB NO.	01-01
DRWG. NO.	x3255.dgn

City of Detroit
OFFICE OF THE CITY CLERK

Jackie L. Currie
City Clerk

Vernon C. Allen
Deputy City Clerk

DEPARTMENTAL REFERENCE COMMUNICATION

September 14, 2005

To: The Department or Commission Listed Below

From: Jackie L. Currie, Detroit City Clerk

The following petition is herewith referred to you for report and recommendation to Council.

In accordance with that body's directive, kindly return the same with your report in within four (4) weeks.

4285 *Delta Environmental Consultants, Inc., for encroachment permit to install/maintain monitoring wells in right-of-way, at Amoco Service Station No 6894, at One East McNichols Road.*

/DPW - CITY ENGINEERING DIVISION/

WATER & SEWERAGE DEPARTMENT/



Solving environment-related business problems worldwide

39810 Grand River • Suite C-100
Novi, Michigan 48375-2138 USA
248.699.0231 800.477.7411
Fax 248.699.0232

4285
www.deltaenv.com

August 31, 2005

The Honorable Detroit City Council
Care of the Detroit City Clerk
200 Coleman A. Young Municipal Center
Two Woodward Avenue
Detroit, MI 48226

Re: **Permit Request to Install Monitoring Wells in Right-of-Ways of John R. Street.
Amoco Service Station No. 6894, One East McNichols Road, Detroit, MI**

Dear Honorable City Council:

Delta Environmental Consultants (Delta), on behalf of their client, BP Products North America, Inc. (BP), is requesting a right-of-way (ROW) permit to install monitoring wells in the eastern ROW of John R Street, adjacent to the Amoco Service Station No. 6894, located at One East McNichols Road, Detroit, MI. The purpose of installing monitoring wells is to extend environmental investigation already occurring at the Amoco Service Station No. 6894. A confirmed release related to the underground storage tanks at this location was reported to the Michigan Department of Environmental Quality - Remediation and Redevelopment Division (MDEQ - RRD). Installation of monitoring wells to determine the extent of impact is essential for the completion of the corrective action required by the MDEQ - RRD

Delta and its client propose three monitoring wells in the eastern ROW of John R Street located west of the subject site. The monitoring well will be approximately six inches in diameter. Soil samples will be collected from the well during installation and water samples will be collected periodically following installation. The monitoring wells will be covered with an eight-inch steel, flush mounted well vault, set in a two-foot x two-foot concrete pad. Please see the attached map for the approximate proposed locations and refer to the attached well construction diagram for planned installation details.

If you have any questions please call me at 248-699-0240.

Sincerely,

Delta Environmental Consultants, Inc.

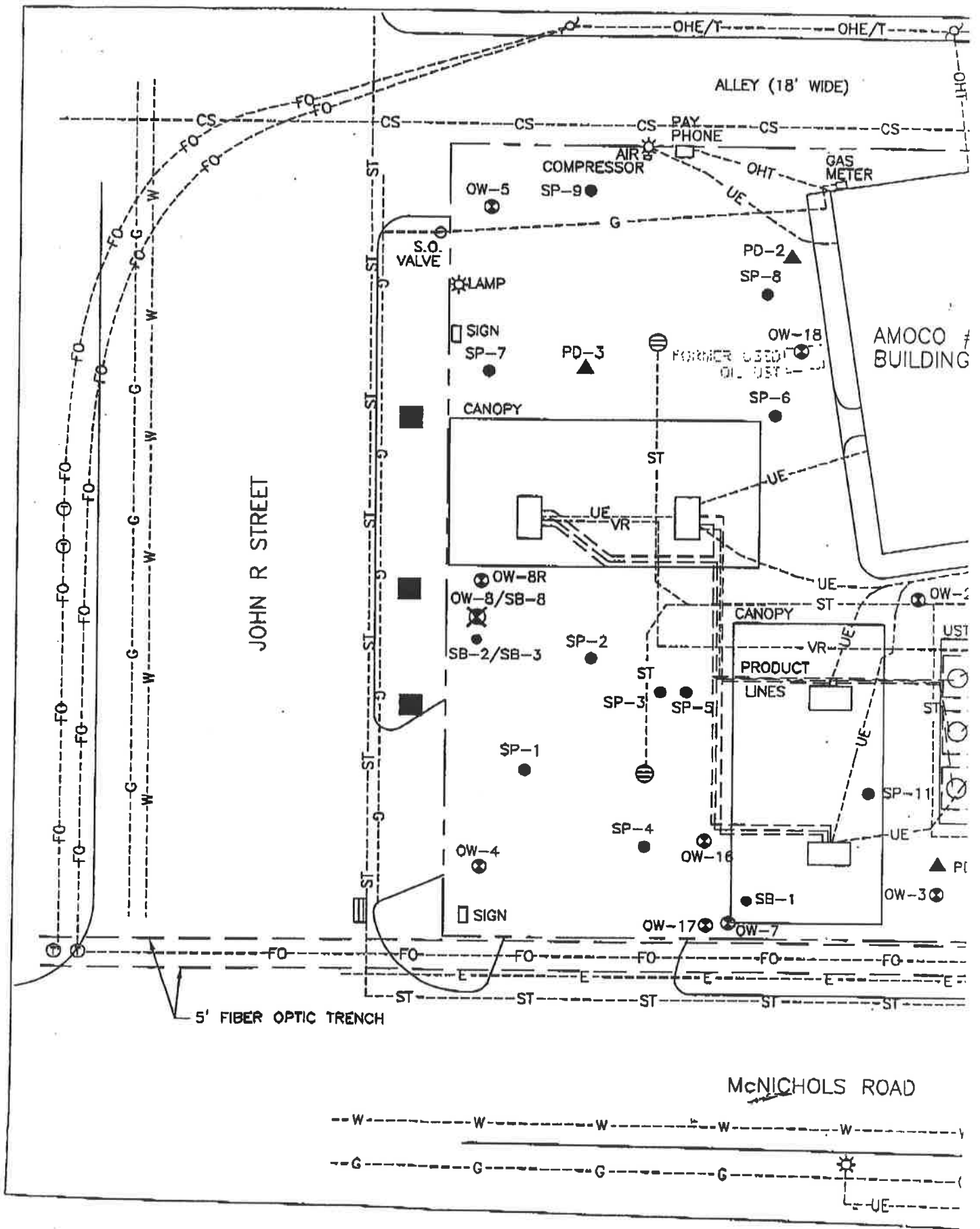
Wendy E. Bayless

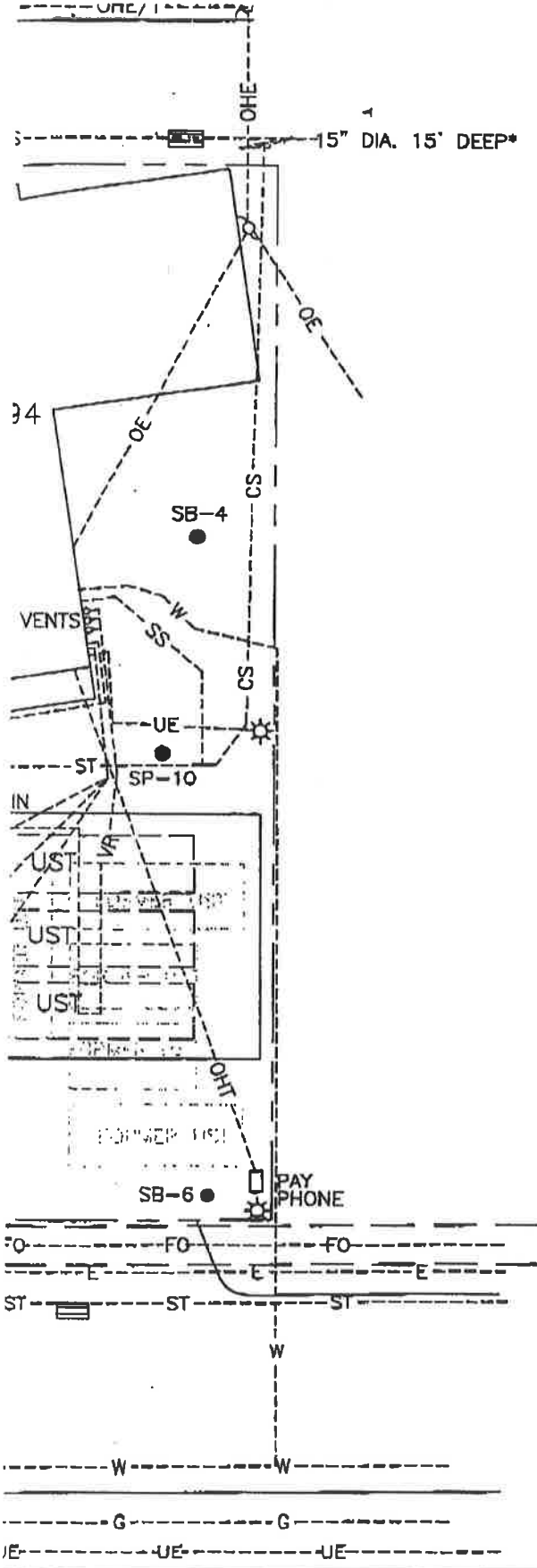
Wendy E. Bayless
Staff Professional

Enclosures

cc: Project File

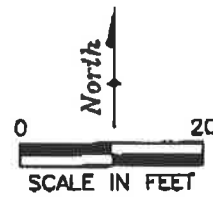






LEGEND:

- — — — — PROPERTY LINE
- ▲ PD/SP SOIL BORING
- ⊗ MONITOR WELL
- SOIL BORING
- ⊗ ABANDONED MONITOR WELL
- ⊙ SUMP
- ▭ PUMP ISLAND
- - - - - PRODUCT LINES
- ⊖ SURFACE DRAIN
- ▭ CATCH BASIN
- - - - - ST - - - - - STORM SEWER LINE
- - - - - SS - - - - - SANITARY SEWER LINE
- - - - - CS - - - - - COMBINED SANITARY SEWER LINE
- - - - - OHT - - - - - OVERHEAD TELEPHONE LINE
- - - - - G - - - - - GAS LINE
- - - - - OE - - - - - OVERHEAD ELECTRIC LINE
- - - - - W - - - - - WATER LINE
- - - - - UE - - - - - UNDERGROUND ELECTRIC LINE
- - - - - FO - - - - - FIBER OPTIC LINE
- - - - - VR - - - - - STAGE II VAPOR RECOVERY LINE
- ⊙ TELEPHONE MANHOLE
- ⌚ TELEPHONE POLE
- ⊙ LIGHT POLE
- * UTILITY DEPTHS APPROXIMATE
- ▭ PROPOSED WELL LOCATIONS



**FIGURE 2
SITE MAP**

**AMOCO SERVICE STATION NO. 6894
ONE EAST McNICHOLS ROAD
DETROIT, MICHIGAN**

PROJECT NO. G00YJRP-51B	PREPARED BY DR	DRAWN BY JB	Delta Environmental Consultants, Inc.
DATE 3/7/05	REVIEWED BY	FILE NAME 96-6894	



City of Detroit
Detroit Water and Sewerage Department
Inter-Departmental Communication

TO: William Talley, Head Engineer
City Engineering / Department of Public Works

FROM: Bharat Doshi, Head Engineer of Water System
Detroit Water and Sewerage Department

DATE: October 12, 2005

RE: Petition No. 3698
Withdrawal of Request for Encroachment – Installation of Monitoring Wells
East. Seven Mile Road East I-75 Freeway

We have reviewed the above petition request dated October 5, 2005 with regard to DWSD interests.

DWSD has no objection to the request for the withdrawal of petition no. 3698, request for encroachment to install monitoring wells, in the intersection of E. Seven Mile Road and E. of I-75 Freeway.

If you have any questions please contact me at 313-967-1541.

Sincerely,

Bharat Doshi
Head Engineer of Water System

Attachment

BD/vg

CC: Office of the City Clerk
K. V. Ramachandran FSB-FE
C. Dishman CSF
File