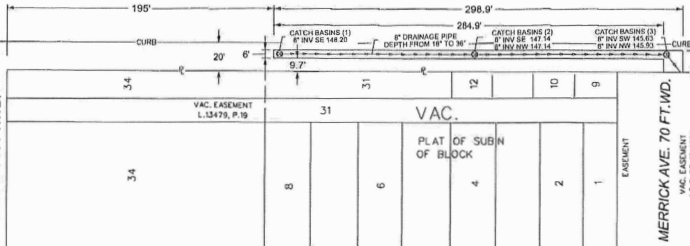


Petition x2022-43

MAP-21-51


ANTHONY WAYNE DRIVE 164 FT. WD.



KIRBY ST. 60 FT. WD.
MERRICK AVE. 70 FT. WD.

FOURTH AVE. 50 FT. WD.

ANTHONY WAYNE DRIVE 164 FT. WD.



KIRBY ST. 60 FT. WD.
WARREN AVE.

FOURTH AVE. 50 FT. WD.

-REQUEST ENCROACHMENT

For the installation of 313 feet of 8" drainage pipe and three (3) catch basins within the public right of way

(FOR OFFICE USE ONLY)

CARTO 30 B-2

CITY OF DETROIT

ENGINEERING DIVISION

SURVEY BUREAU

JOB NO. 01-01

DRWG. NO.

REQUEST ENCROACHMENT

INTO ANTHONY WAYNE DRIVE

AT 4839 THIRD STREET

B	A	DESCRIPTION	DATE	CHECKED	APPROVED
		REVISIONS			
		DRAWN BY SA	01-11-2022	CHECKED JD	APPROVED

Adopted as follows:
Yeas — Council Members Benson, Durhal III, Johnson, Santiago-Romero, Tate, Waters, Whitfield-Calloway, Young II and President Sheffield — 9.
Nays — None.

**Department of Public Works
City Engineering Division**

February 10, 2022

Honorable City Council:

Re: Petition No. x2022-42 — King and Cochrane, LLC, request for the outright vacation of the public alley located between Cochrane Street, M. L. King Jr., Trumbull Avenue, and Sycamore Street.

Petition No. x2022-42 — King and Cochrane, LLC, request for the outright vacation of the public alley located between Cochrane Street, 65 ft wide, M. L. King Jr., various width, Trumbull Avenue, 100 ft. wide, and Sycamore Street, 50 ft. wide.

The petition was referred to the City Engineering Division – DPW for investigation (utility review) and report. This is our report.

The request is made as part of a consolidation of property by adjacent owners.

Traffic Engineering Division – DPW, and City Engineering – DPW, have no objection provided that the provisions listed within this resolution are met.

Detroit Water and Sewerage Department (DWSD) has no objection provided certain provisions are met. The DWSD provisions are a part of the attached resolution.

All other involved City Departments, and privately owned utility companies have reported no objections. Provisions protecting utility installations are part of the attached resolution.

I am recommending adoption of the attached resolution.

Respectfully submitted,
RICHARD DOHERTY, P.E.,
City Engineer

City Engineering Division – DPW
By Council Member Santiago-Romero:

Resolved, Public alley located Cochrane Street, 65 ft wide, M. L. King Jr. Blvd. various width, Trumbull Avenue, 100 ft. wide, and Sycamore Street, 50 ft. wide; further described as land in the City of Detroit, Wayne County, Michigan being: the public alley lying easterly of and adjacent to lots 454 through 456 and the northerly 22 ft. of lot 453 of the "Plat of Lognon Farm" as recorded in Liber 2, Page 5 of Plats, Wayne County Records; and lying westerly of and adjacent to lot 30 of "Block 86 of Cass Farm Subdivision" as recorded in Liber 1, Page 172 of Plats,

Wayne County Records.

Be and the same are hereby vacated (outright) as public rights-of-way to become part and parcel of the abutting property, subject to the following provisions:

Provided, That petitioner/property owner make satisfactory arrangements with any and all utility companies for cost and arrangements for the removing and/or relocating of the utility companies and city departments services, and further

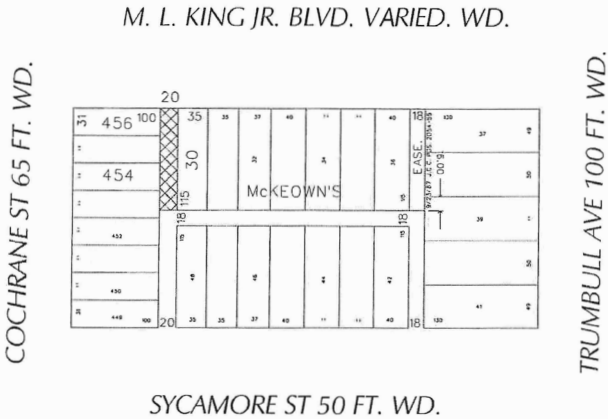
Provided, That the petitioner/property owner acknowledge that DWSD relinquishes all responsibility for underground sewers, if any, and further

Provided, That the petitioner/property owner bear the entire cost of any modification to the sewer, in any, including costs related to construction, demolition, permitting, inspection, and survey, and further

Provided, That any construction in the public rights-of-way such as curbs and sidewalks shall be done under city permit and inspection according to City Engineering Division – DPW specifications with all costs borne by the abutting owner(s), their heir or assigns; and further

Provided, That the City Clerk shall within 30 days record a certified copy of this resolution with the Wayne County Register of Deeds.

Petition x2022-42
MAP-21-83



- OUTRIGHT VACATION

(FOR OFFICE USE ONLY)

CARTO 29 C

B				
A	DESCRIPTION	DRWN	CHKD	APPD DATE
	REVISIONS			
	DRAWN BY	KJ	CHECKED	
	DATE	12-23-21	APPROVED	JD

REQUEST FOR OUTRIGHT VACATION -
PARTIAL SEGMENT OF THE
NORTH/WEST ALLEY IN THE BLOCK
BOUND BY MARTIN LUTHER KING JR
BLVD, TRUMBULL AVE, SYCAMORE ST,
AND COCHRANE ST

CITY OF DETROIT CITY ENGINEERING DIVISION SURVEY BUREAU
JOB NO. 01-01
DRWG. NO.

Adopted as follows:
Yeas — Council Members Benson,
Durhal III, Johnson, Santiago-Romero,
Tate, Waters, Whitfield-Calloway, Young II
and President Sheffield — 9.
Nays — None.

NEW BUSINESS

Permit

Honorable City Council:
To Your Committee of the Whole was
referred Petition of The Detroit Sports
Commission (#2022-4), request to install
approximately 205 banners on Jefferson
Avenue (between Randolph and Beaubien);
Washington Boulevard (between
Lafayette & State); and Woodward Ave-

nue (between Fisher Service Drive and
Temple) from March 11, 2022, to March
26, 2022. After consultation with the
concerned departments and careful consid-
eration of the request, your Committee
recommends that same be granted in
accordance with the following resolution.

Respectfully submitted,
SANTIAGO-ROMERO
Chairperson

By Council Member Santiago-Romero:
Resolved. That subject to the approval
of the departments, permission be and is
hereby granted to Petition of The Detroit
Sports Commission (#2022-4), request to
install approximately 205 banners along
on Jefferson Avenue (between Randolph
and Beaubien); Washington Boulevard