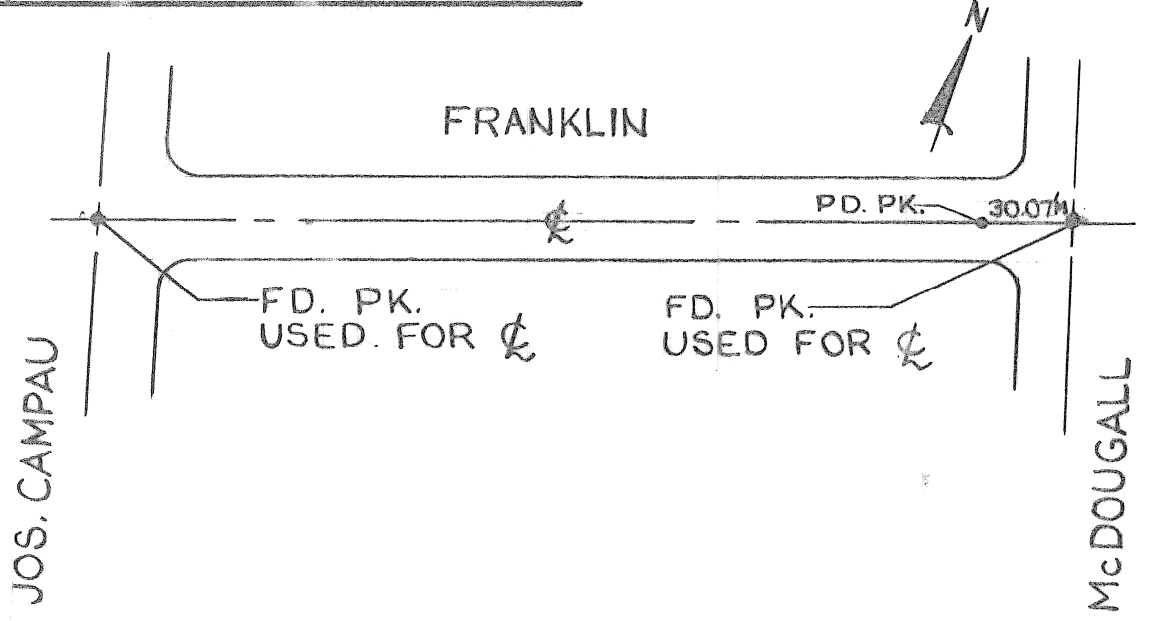


NOTE - FOR SYMBOLS @ ETC. SEE STANDARD DETAIL DRAWING NO. C-478

BENCH MARKS ELEV

P.B.M. #38-254 N.E. COR. JEFFERSON & JOS. CAMPAU 115.466 R  
 P.B.M. #38-254A N.E. COR. JEFFERSON & McDOUGALL 113.725 R  
 C.B.M. HYD. SW. COR. FRANKLIN & McDOUGALL 109.810  
 C.B.M. HYD. W/S JOS. CAMPAU 30' S OF FRANKLIN 107.425

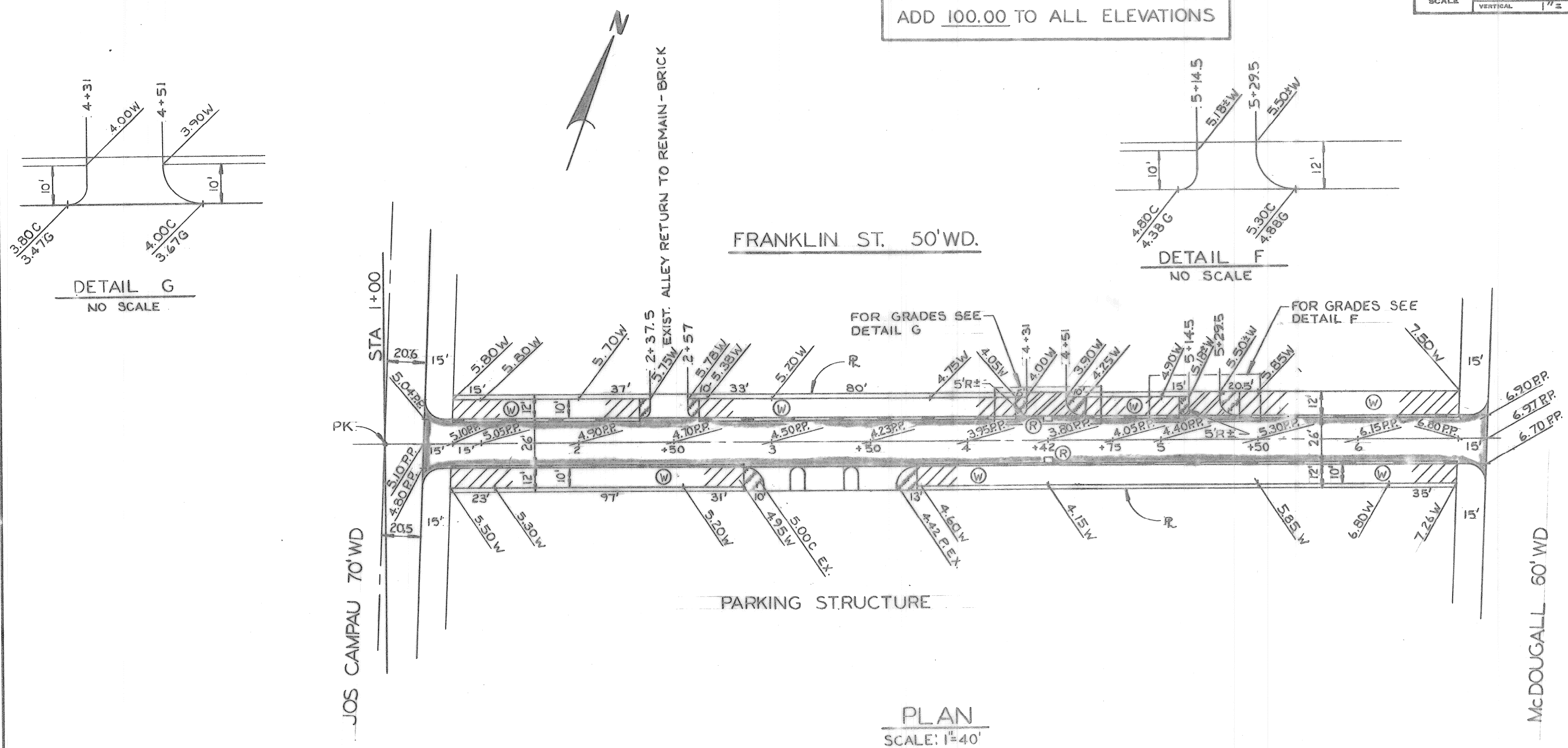
HORIZONTAL CONTROL



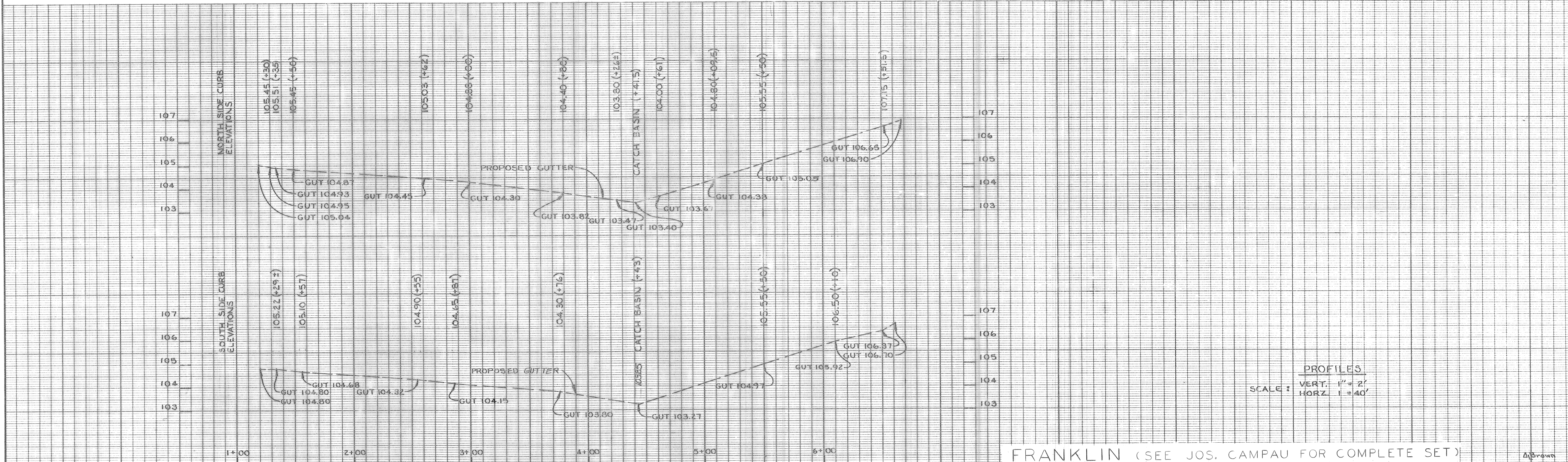
NOTES:

- FOR CONST. LEGEND SEE SHEET #8
- FOR NOTES SEE SHEET #8

ADD 100.00 TO ALL ELEVATIONS



PLAN SCALE: 1"=40'



PROFILES SCALE: VERT. 1"=2', HORZ. 1"=40'

FRANKLIN (SEE JOS. CAMPAU FOR COMPLETE SET)

CITY OF DETROIT CITY ENGINEERING DIVISION - D. P. W. BUREAUS OF STREETS AND HIGHWAYS FOR		RESURFACING AND MISCELLANEOUS CONSTRUCTION JOS. CAMPAU, McDOUGALL, WIGHT, AND FRANKLIN ST. RIVER PLACE DEVELOPMENT PAVING PLAN		SHEET 11a OF 27 SHEETS CONTRACT NO. PW 6727 ASSIGNMENT NO. 84-14-20 DATE 6-22-87
PLAN GRADE ESTIMATE FINAL	BY CHECKED BY APPROVED:	N.O.W. ENGINEER OF STREETS		
DESCRIPTION REVISIONS	DRN CK'D AP'VD DATE			