SCALE	HORIZONTAL 1" = 40'	BOOK LL 38 F7 15-17	LEVEL DATE JAN. 1985
	VERTICAL 1" = 2'	NO. PG.	
		PAVING COMPLETED	

BEFORE STARTING CONSTRUCTION ——— CONTRACTOR MUST CHECK WITH UTILITIES FOR LOCATIONS OF EXISTING STRUCTURES WHETHER OR NOT INDICATED ON PLANS.

NOTE - FOR SYMBOLS (A) ETC., SEE STANDARD DETAIL DRAWING NO C-4171

ADD 100.00 TO ALL ELEVATIONS

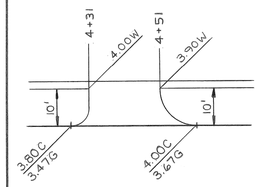

DETAIL G
NO SCALE

DETAIL F
NO SCALE

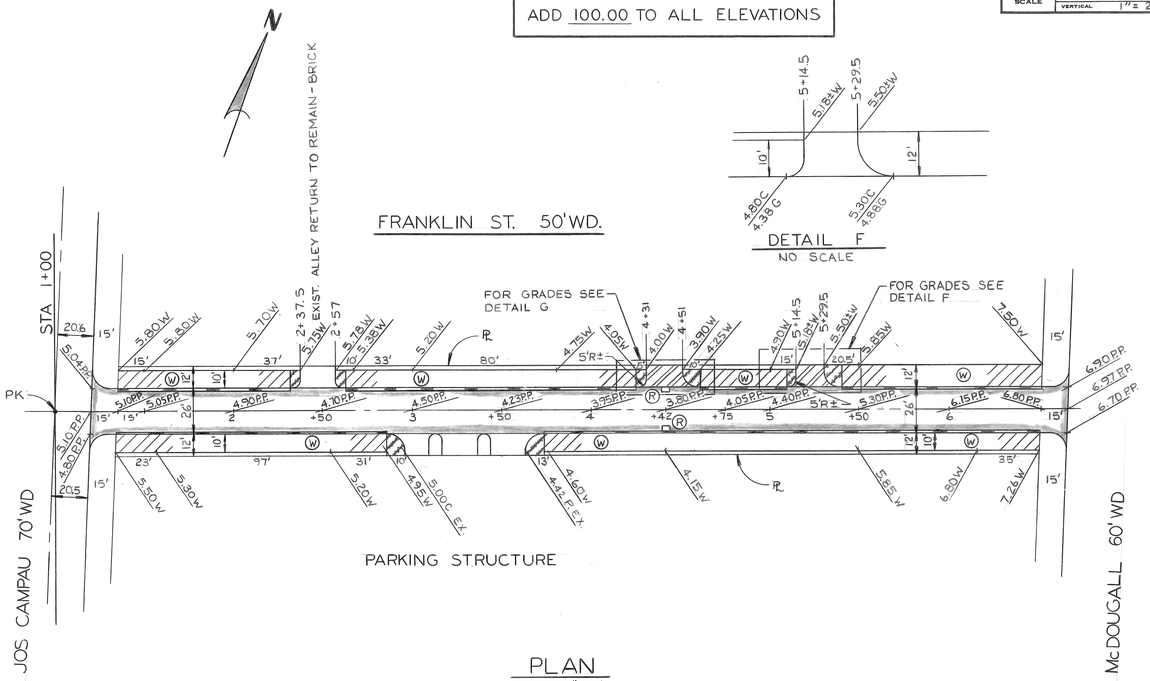

PLAN
SCALE: 1"=40'

BENCH	MARKS	ELEV
P.B.M. #38-254	N.E. COR. JEFFERSON & JOS. CAMPAU	115.466 R
P.B.M. #38-254A	N.E COR. JEFFERSON & McDOUGALL	113.725 R
C.B.M.	HYD. S.W. COR. FRANKLIN & McDOUGALL	109.810
C.B.M.	HYD W/S JOS. CAMPAU 30' S OF FRANKLIN	107.425

HORIZONTAL CONTROL

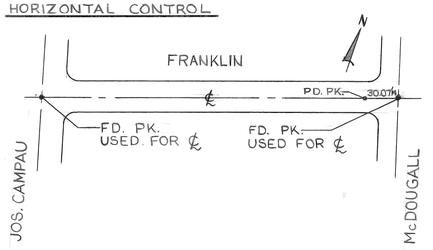

NOTES:
1. FOR CONST. LEGEND SEE SHEET #8
2. FOR NOTES SEE SHEET #8

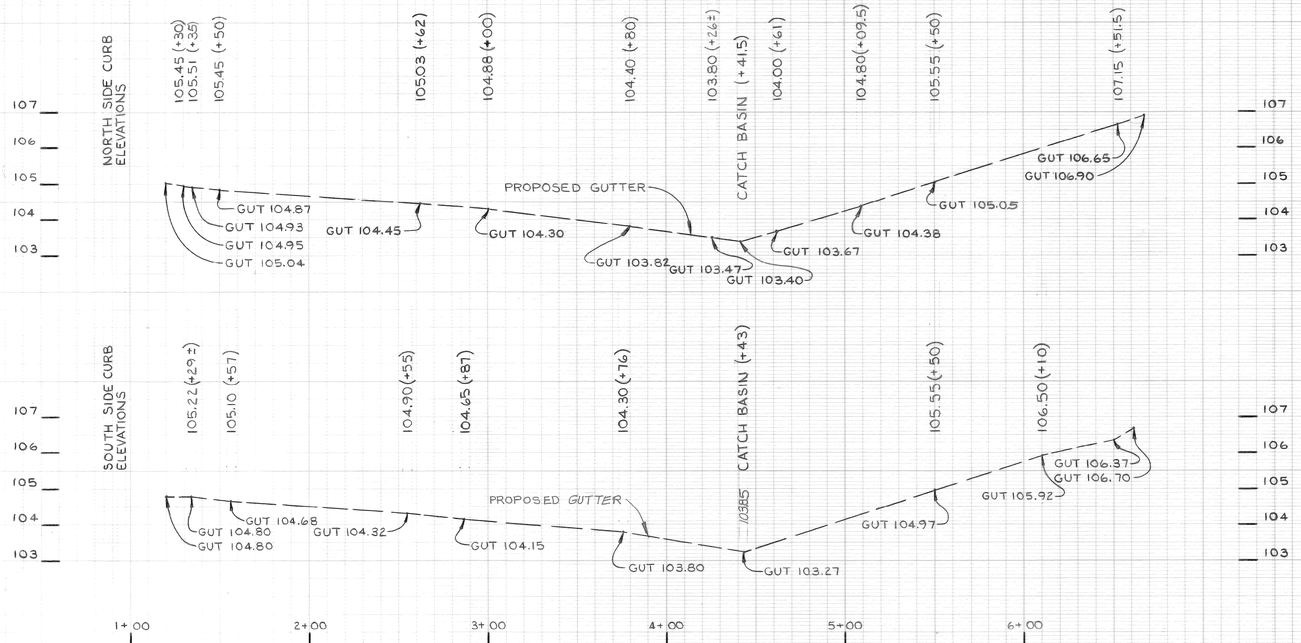

PROFILES
SCALE: VERT. 1" = 2'
HORZ. 1 = 40'

ALBrown

	BY	CHECKED BY
PLAN	ALBrown	
GRADE	D.C.U.	
ESTIMATE	D.C.U.	
FINAL	D.C.U.	

APPROVED: N.O.W.
ENGINEER OF STREETS

CITY OF DETROIT
CITY ENGINEERING DIVISION - D.P.W.
BUREAUS OF STREETS AND HIGHWAYS
FOR

RESURFACING AND MISCELLANEOUS CONSTRUCTION
JOS. CAMPAU, McDOUGALL, WIGHT, AND FRANKLIN ST.
RIVER PLACE DEVELOPMENT

PAVING PLAN

INDEX NO.
TOPO NO.
INDEXED

SHEET 11a OF 27 SHEETS
CONTRACT NO. PW 6727
ASSIGNMENT NO. 84-14-20
DATE 6-22-87

DESCRIPTION	DR'N	CK'D	AP'VD	DATE
REVISIONS				

TELEDYNE POST N04622