SCALE	HORIZONTAL 1" = 40'	VERTICAL 1" = 2'	BOOK LL 38F(7) NO. PG. PAVING COMPLETED	LEVEL DATE JAN. 1985	BEFORE STARTING CONSTRUCTION ____ CONTRACTOR MUST CHECK WITH UTILITIES FOR LOCATIONS OF EXISTING STRUCTURES WHETHER OR NOT INDICATED ON PLANS.

NOTE - FOR SYMBOLS (A) ETC. SEE STANDARD DETAIL DRAWING NO C-4379

ADD 100.00' TO ALL ELEV.

BENCH	MARKS	ELEV
P.B.M. #38-254	N.E. Cor. Jefferson & Jos. Campau	115.466 R
P.B.M. #38-254A	N.E. Cor. Jefferson & McDougall	113.725 R
C.B.M. #HYD. W/S	McDougall 50' N. of Woodbridge	113.250
C.B.M. #HYD.	S.W. Cor. Franklin & McDougall	109.810
C.B.M. #HYD.	N.W. Cor. Wight & McDougall	107.195
C.B.M. #HYD.	N.W. Cor. Wight & Jos. Campau	105.860

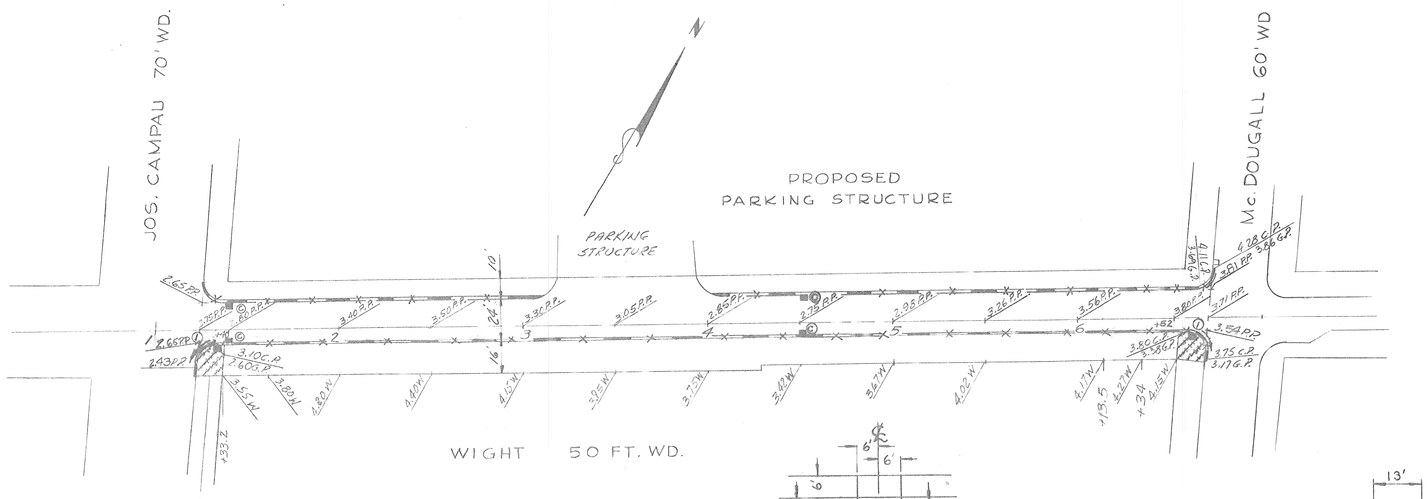

HORIZONTAL CONTROL

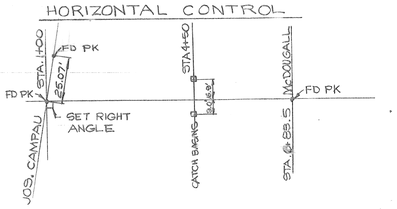

PLAN
SCALE: 1" = 40'

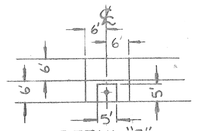

DETAIL "B"
TYPICAL SECTION
NO SCALE

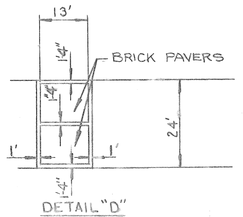

DETAIL "D"
NO SCALE

NOTES:

1. For Notes See Sh.# 8
2. For Construction Legend See Sh.# 8

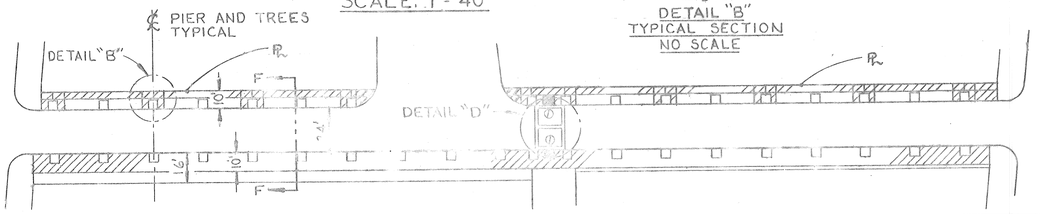

PROFILES
SCALE: VERT. 1" = 2'
HORIZ. 1" = 40'

	BY	CHECKED BY
PLAN	Knox	
GRADE	D.G.U.	
ESTIMATE	D.G.U.	
FINAL	D.G.U.	

DESCRIPTION | DR'N | CK'D | AP'VD | DATE
REVISIONS

APPROVED: N.O.W. ENGINEER OF STREETS

CITY OF DETROIT
CITY ENGINEERING DIVISION - D.P.W.
BUREAUS OF STREETS AND HIGHWAYS
FOR

RESURFACING AND MISCELLANEOUS CONSTRUCTION
JOS. CAMPAU, Mc DOUGALL, WIGHT, AND FRANKLIN ST.
RIVER PLACE DEVELOPMENT
PAVING PLAN

INDEX NO. | TOPO NO. | INDEXED

SHEET 11 OF 27 SHEETS
CONTRACT NO. PW 67 27
ASSIGNMENT NO. 84-14-20
DATE 6-22-87

WIGHT (FOR FULL SET REFER TO JOS. CAMPAU)