EDGO• 127M 1-75 59721

SCALE		BOOK	LEVEL
HORIZONTAL	1"=40'	LL 38A(2) 1-40	DATE 2-7-75
VERTICAL	1"=2'	NO. PG.	
		PAVING COMPLETED	

BEFORE STARTING CONSTRUCTION:——CONTRACTOR MUST CHECK WITH UTILITIES FOR LOCATIONS OF EXISTING STRUCTURES WHETHER OR NOT INDICATED ON PLANS.

NOTE - FOR SYMBOLS Ⓐ ETC., SEE STANDARD DETAIL DRAWING NO C-4179

BENCH MARKS	ELEV
P.B.M. # 38-355A N.E. COR. M℄ DOUGALL & LAFAYETTE	EL. 118.60
C.B.M. → HYD. S.W. COR. JOS. CAMPAU & MULLETT	EL. 137.67
C.B.M. → HYD. N.E. COR. M℄ DOUGALL & MULLETT	EL. 139.22

SOUTH LOOP

MATCH LINE STA. 9+00 SEE SH. 12

C.B. "BT" ℄ 85' OF 12" SEWER C-76-III (OUTLET 128.95)

24" SEWER

18" SEWER

INV. 97.25

6'-0" X 8'-0"

C.B. "A" ℄ 36' OF 12" SEWER C-76 III (OUTLET 129.35)

Mc DOUGALL EASEMENT

STA. 14+04.36 P.C.

PROPOSED SEWER SEE SHEET # 36

C.B. "BT" ℄ 55' OF 12" SEWER C-76-III (OUTLET 125.50)

C.B. "B" ℄ 36' OF 12" SEWER C-76-III (OUTLET 126.90)

C.B. "A" ℄ 5' OF 12" SEWER C-76-III (OUTLET 127.90)

INV. 120.90

P.T.

MATCH LINE STA. 18+34.26 SEE SH. 14

PLAN

SCALE: 1"=40'

NOTES:

1. FOR CONSTRUCTION LEGEND SEE SHEET # 12
2. FOR CONSTRUCTION NOTES SEE SHEET # 12

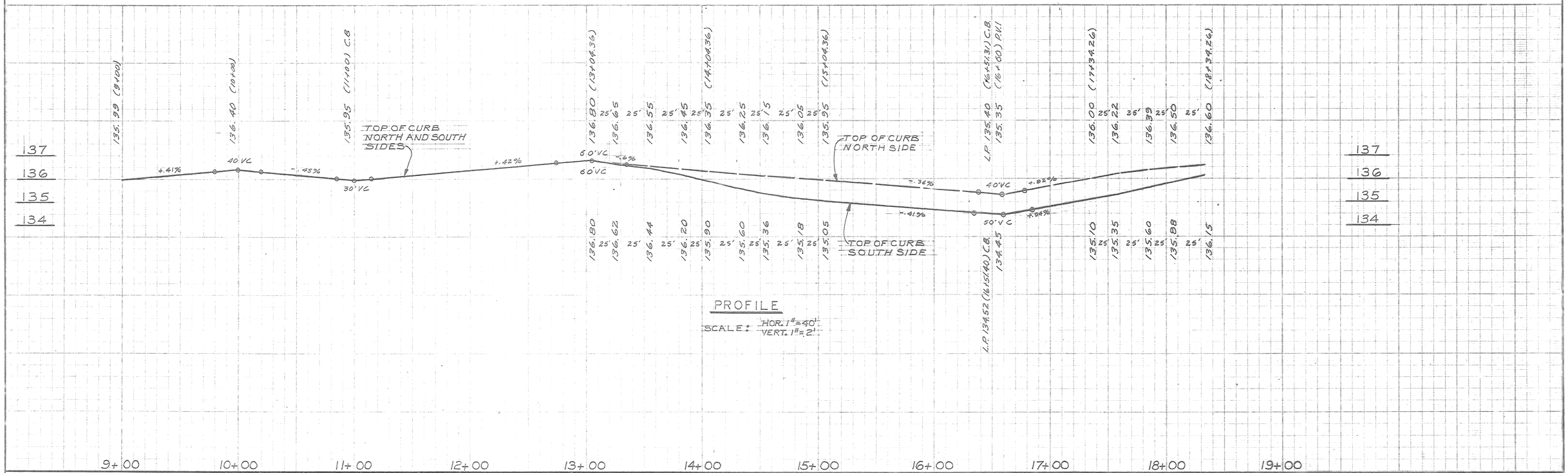

PROFILE

SCALE: HOR. 1"=40' VERT. 1"=2'

Sewer Approved 12/1/75 [illegible]

DESCRIPTION REVISIONS	DR'N	CK'D	AP'VD	DATE

	BY	CHECKED BY
PLAN	JONES	
GRADE	TALLEY	D.G.M.
ESTIMATE	D.G.M.	[illegible]
FINAL	CHECK W.L.T	REVIEW

APPROVED: Naim G. Kawwas
ENGINEER OF STREETS

CITY OF DETROIT
CITY ENGINEERING DEPARTMENT
BUREAUS OF STREETS AND HIGHWAYS
FOR
COMMUNITY AND ECONOMIC DEVELOPMENT DEPARTMENT

PAVING OF THE MC DOUGALL - MULLETT LOOP
THE MC DOUGALL - MAPLE LOOP AND
MISCELLANEOUS CONSTRUCTION
ELMWOOD PARK REHABILITATION PROJECT
NO 3. MICH R-123

PAVING PLAN

INDEX NO.	11
TOPO NO.	38
INDEXED	
SHEET	13 OF 103 SHEETS
CONTRACT NO.	PW 6575
ASSIGNMENT NO.	A.O. 2294 A.O. 2295
DATE	12-15-75

EDCO• 12734 1-75 59771

SCALE	HORIZONTAL 1"=40'	BOOK LL 38 A(6) 1-40	LEVEL 2-7-75
	VERTICAL 1"=2'	NO. PG.	DATE
		PAVING COMPLETED	

BEFORE STARTING CONSTRUCTION ..... CONTRACTOR MUST CHECK WITH UTILITIES FOR LOCATIONS OF EXISTING STRUCTURES WHETHER OR NOT INDICATED ON PLANS.

NOTE - FOR SYMBOLS (A) ETC., SEE STANDARD DETAIL DRAWING NO C-4171

BENCH MARKS	ELEV
P.B.M. #38-355A N.E. COR. McDOUGALL & LAFAYETTE	EL. 118.60
C.B.M. → HYD. S. SIDE MULLETT @ STA. 0+74.06	EL. 137.84
C.B.M. → HYD. S.W. COR. JOS. CAMPAU & MULLETT	EL. 137.67

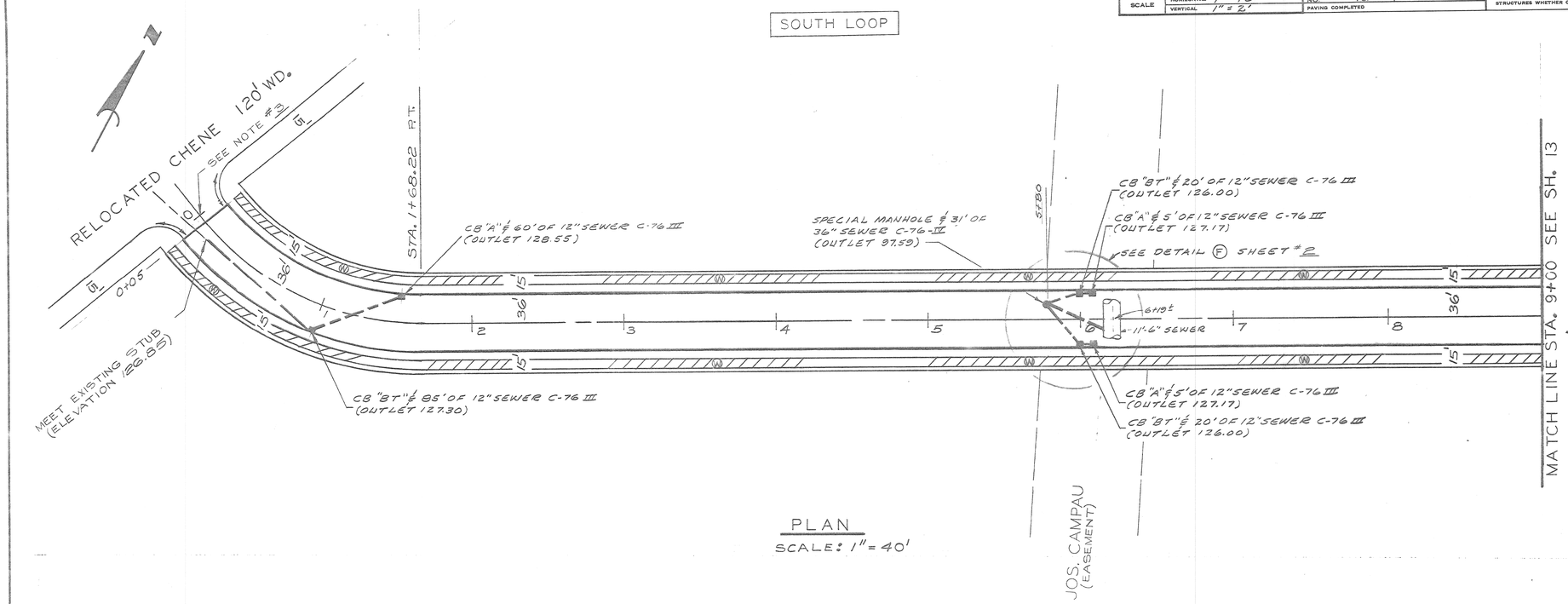

PLAN
SCALE: 1"=40'

CONSTRUCTION LEGEND

- CONSTRUCT 4" - STANDARD SIDEWALK
- CONSTRUCT 6" - STANDARD SIDEWALK
- RESURFACING AREA
- (3) CONSTRUCT SIDEWALK RAMP TYPE III
- CONSTRUCT SEWER MANHOLE
- CONSTRUCT SEWER LINE
- CONSTRUCT CATCH BASIN
- CONSTRUCT SEPARATE TYPE CURB-NON-REINF.

CONSTRUCTION NOTES:

1. FOR HORIZONTAL CONTROL SEE ALIGNMENT SHEET #3
2. PAVEMENT TO BE 9" UNIFORM REINFORCED CONCRETE WITH REINFORCED INTEGRAL CURB UNLESS OTHERWISE NOTED.
3. THE STATIONING IS REVERSED FROM PRELIMINARY SURVEY
4. ALL STATIONING IS ALONG THE ℄ OF THE PROPOSED RIGHT OF WAY

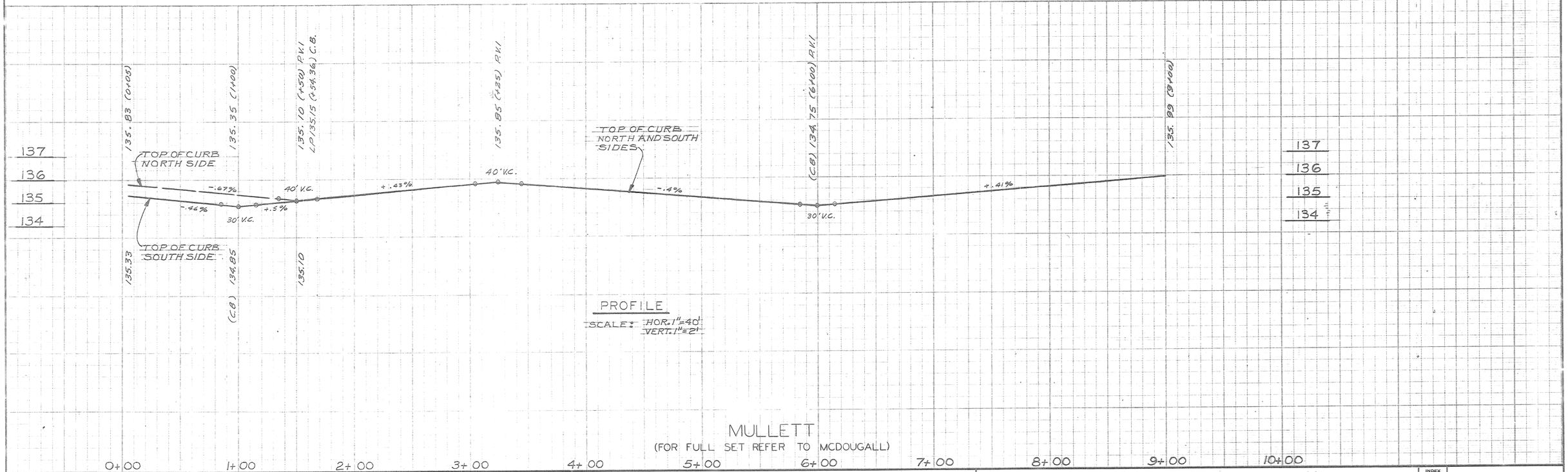

PROFILE
SCALE: HOR. 1"=40' VERT. 1"=2'

Sewer Approved
Mains
Cleaned

	BY	CHECKED BY
PLAN	JONES	
GRADE	Talley	D.E.U.
ESTIMATE	D.E.U.	LB Lynn
FINAL	CHECK W.L.T	REVIEW

DESCRIPTION | DR'N | CK'D | AP'VD | DATE
REVISIONS

APPROVED: Naim J. Kawwas
ENGINEER OF STREETS

CITY OF DETROIT
CITY ENGINEERING DEPARTMENT
BUREAUS OF STREETS AND HIGHWAYS
FOR
COMMUNITY AND ECONOMIC DEVELOPMENT DEPARTMENT

PAVING OF THE MC DOUGALL-MULLETT LOOP
THE MC DOUGALL-MAPLE LOOP AND
MISCELLANEOUS CONSTRUCTION
ELMWOOD PARK REHABILITATION PROJECT
NO. 3 MICH. R-123

PAVING PLAN

INDEX NO. 11
TOPO NO. 38
INDEXED

SHEET 12 OF 103 SHEETS
CONTRACT NO. PW 6575
ASSIGNMENT NO. A.O. 2294 A.O. 2295
DATE 12-15-75

12