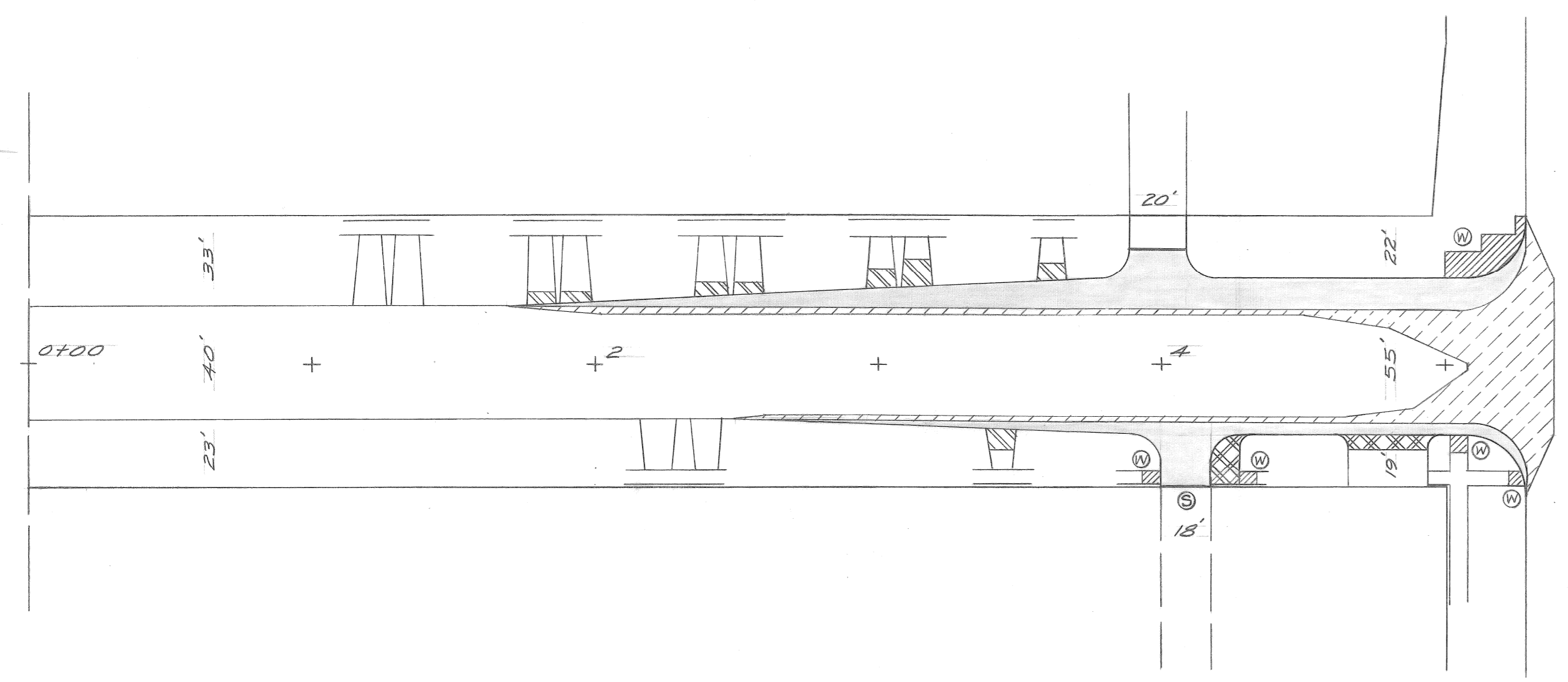
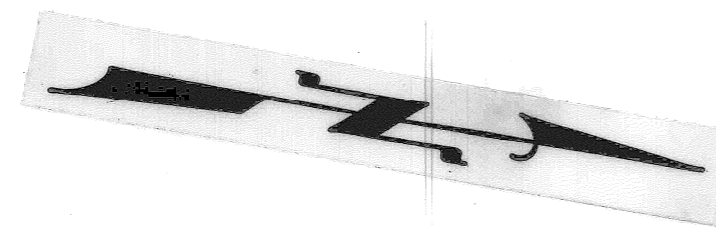


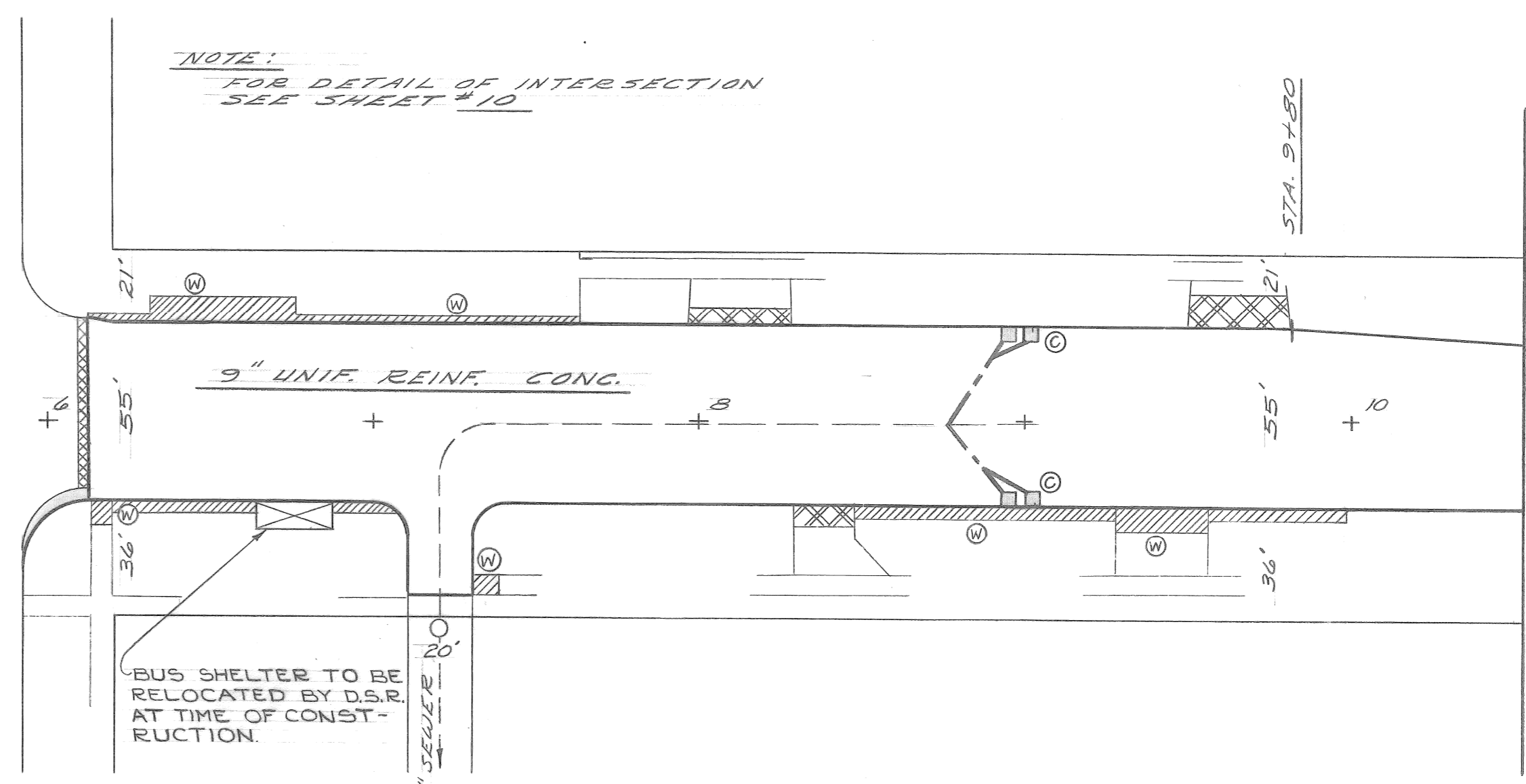
SCALE	HORIZONTAL: 1" = 40'	BOOK: LL115E@ 1-25	LEVEL: JULY 1970	CONTRACTOR: _____ MUST CHECK WITH UTILITIES FOR LOCATIONS OF EXISTING STRUCTURES WHETHER OR NOT INDICATED ON PLANS.
	VERTICAL: 1" = 4'	NO. _____	DATE: _____	

NOTE - FOR SYMBOLS (A) ETC., SEE STANDARD DETAIL DRAWING NO. C-479

BENCH MARKS	ELEV.
P.B.M. #115-256 N.E. COR. EVERGREEN & 7 MILE RD.	160.847
C.B.M. #1 ON HYD. S.E. COR. EVERGREEN & 7 MILE RD.	163.28
C.B.M. #1 ON HYD. STA. 1+18	160.61
C.B.M. #1 ON HYD. STA. 9+55.5	162.99
C.B.M. #1 ON HYD. STA. 6+34	163.39




SEVEN MILE ROAD 120 FT. WD.
64' ASPH. ON CONC. PAVEMENT




MATCH LINE STA. 10+50

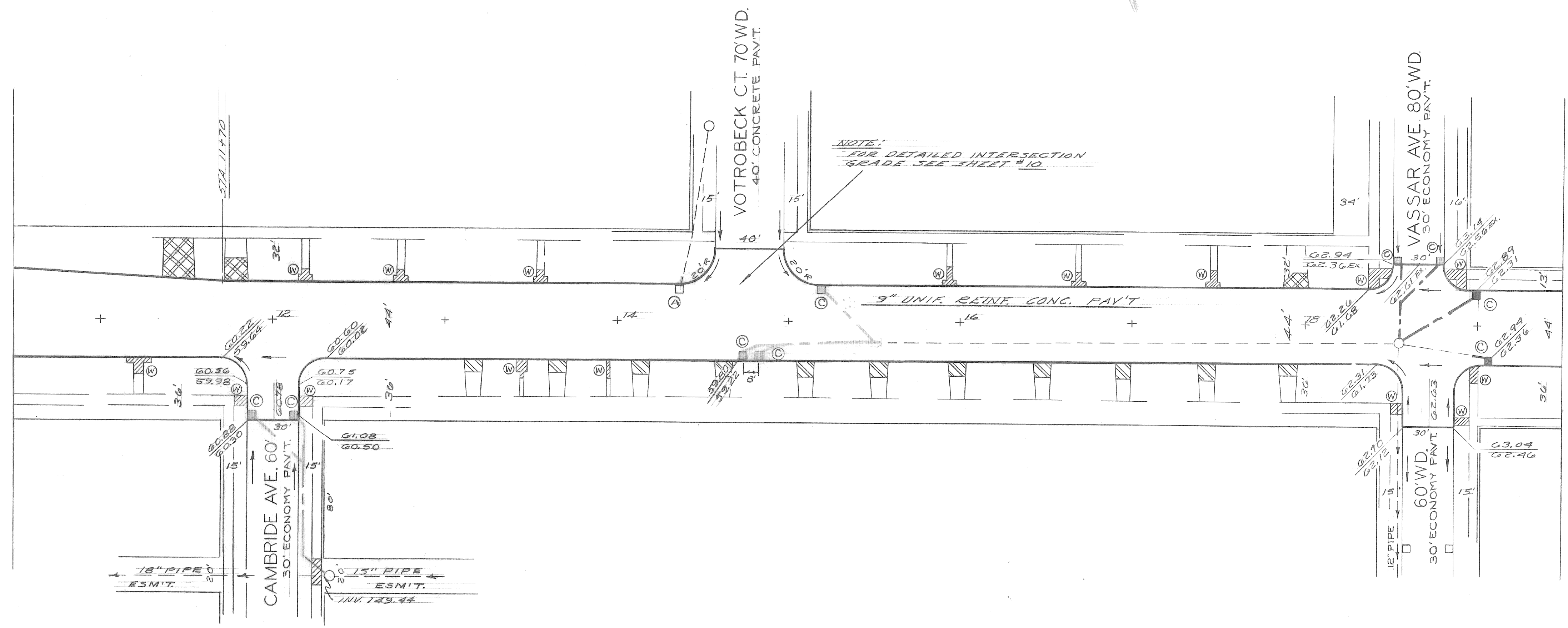
CONSTRUCTION LEGEND	
[Symbol]	CONSTRUCT STANDARD 4" SIDEWALK
[Symbol]	CONSTRUCT STANDARD 6" DRIVEWAY
[Symbol]	CONSTRUCT STANDARD 8" DRIVEWAY
[Symbol]	STRIP & ADJUST EXISTING ASPHALT SURFACE
[Symbol]	ADJUST EXISTING SURFACE WITH ASPHALT
[Symbol]	10" UNIFORM CONCRETE WITH INTEGRAL CURB
[Symbol]	10" UNIFORM CONCRETE BASE PAVEMENT WITH INTEGRAL CURB & 2" ASPHALT
[Symbol]	PROPOSED CURB ELEVATIONS
[Symbol]	PROPOSED GUTTER ELEVATIONS



0+00		1+00		2+00		3+00		4+00		5+00		6+00		7+00		8+00		9+00		10+00	
DESCRIPTION		DRN	CHK'D	AP'D	DATE	BY		CHECKED BY		APPROVED:		CITY OF DETROIT DEPARTMENT OF PUBLIC WORKS CITY ENGINEERS OFFICE FOR DEPARTMENT OF PUBLIC WORKS									
REVISIONS		ESTIMATE		FINAL		ENGINEER OF STREETS		ADMINISTRATIVE ENGINEER		HEAD CIVIL ENGINEER		RECONSTRUCTION OF EVERGREEN RD. SEVEN MILE RD. TO PEMBROKE PAVING PLAN STA. 0+00 TO STA. 10+50									
INDEX NO. 72		CONTRACT NO. PW 5788		ASSIGNMENT NO. A.O. 1950		DATE SEPT. 15, 1970		SHEET 6 OF 10 SHEETS													




MATCH LINE STA. 10+50



BENCH MARKS	ELEV.
C.B.M. #1 ON HYD. STA. 9+55.5	163.00
C.B.M. #2 ON HYD. N.E. COR. EVERGREEN & CAMBRIDGE	164.00
C.B.M. #3 SPIKE IN POLE @ 19352 EVERGREEN	161.92
C.B.M. #4 ON HYD. N.W. COR. VASSAR & EVERGREEN	166.78
C.B.M. #5 ON HYD. @ 19457 EVERGREEN	166.80

NOTE: FOR CONSTRUCTION LEGEND SEE SHEET # 6

MATCH LINE STA. 19+50



DESCRIPTION	DR	CK	AP	VD	DATE
REVISIONS					

BY	CHECKED BY	APPROVED:
GRADE	ESTIMATE	ENGINEER OF STREETS
FINAL	CHECK	ADMINISTRATIVE ENGINEER
	REVIEW	HEAD CIVIL ENGINEER

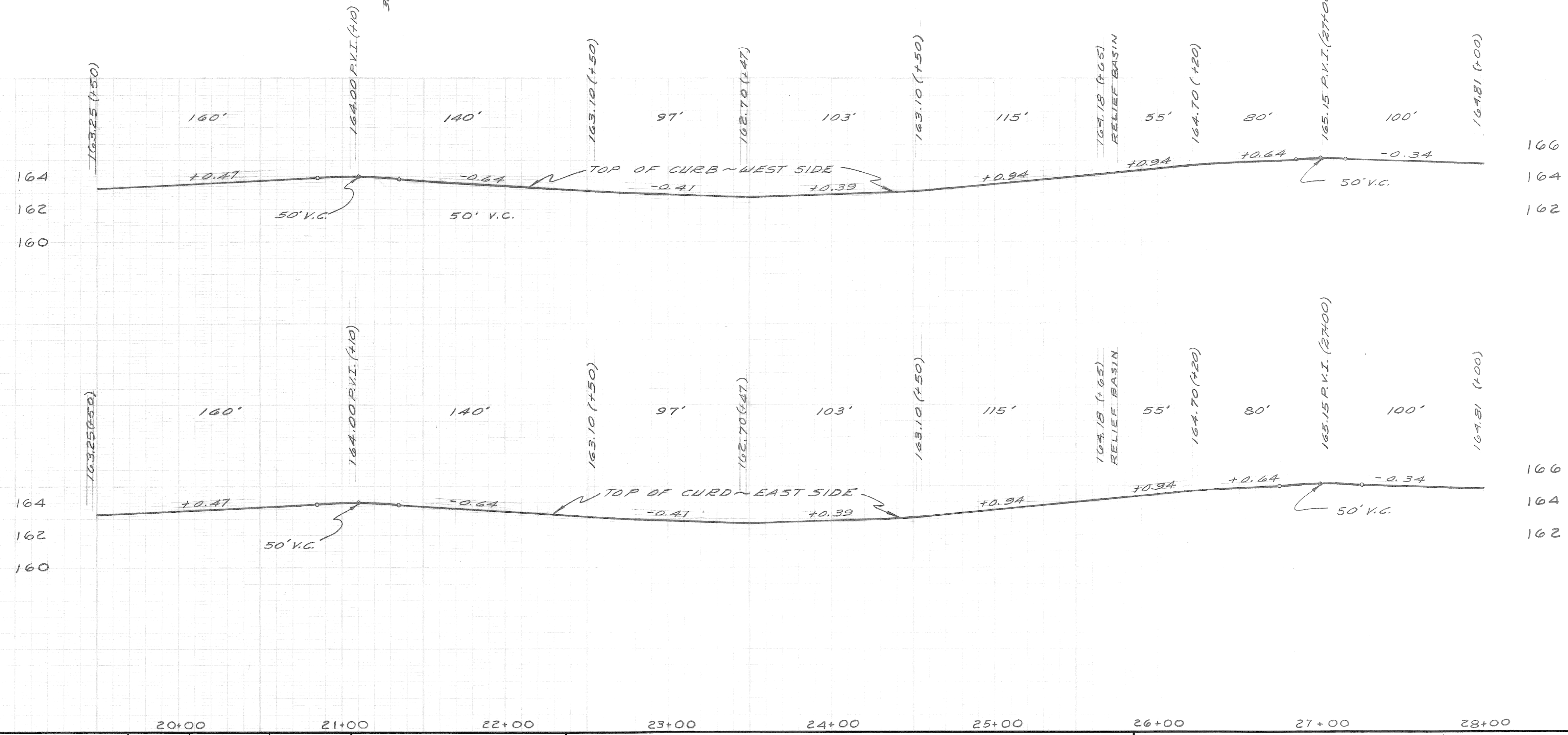
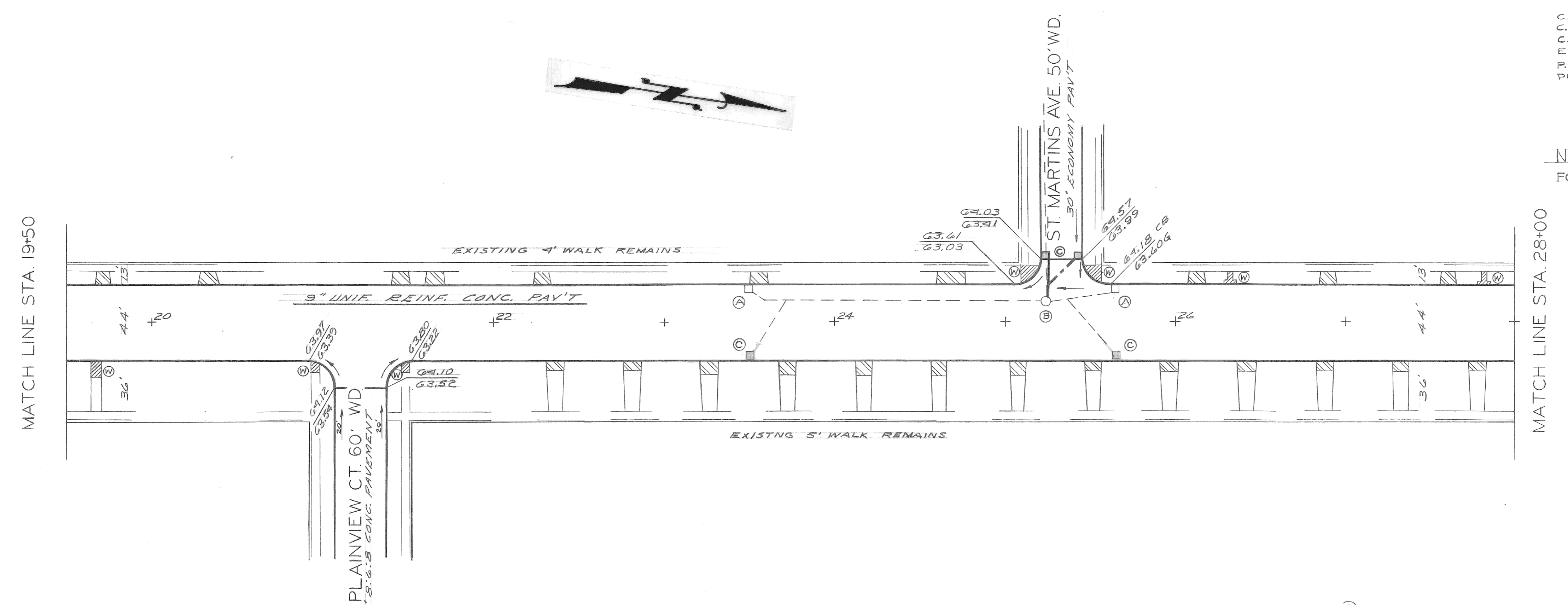
CITY OF DETROIT
 DEPARTMENT OF PUBLIC WORKS
 CITY ENGINEERS OFFICE
 FOR
 DEPARTMENT OF PUBLIC WORKS

RECONSTRUCTION OF EVERGREEN RD.
 SEVEN MILE RD. TO PEMBROKE
 PAVING PLAN
 STA. 10+50 TO STA. 19+50

INDEX NO.	72	SHEET 7 OF 10 SHEETS
CONTRACT NO.	P.W. 5788	
ASSIGNMENT NO.	AQ. 1950	
DATE	SEPT. 15 1970	

BENCH MARKS	ELEV.
C.B.M. NO. 4 ARROW HYD. N.W. COR. VASSAR & EVERGREEN	166.78
C.B.M. NO. 5 ARROW HYD. AT 19457 EVERGREEN	166.80
C.B.M. NO. 6 ARROW HYD. N.W. COR. ST. MARTINS AND EVERGREEN	168.12
P.B.M. NO. 115-257 S.W. COR. EVERGREEN AND PEMBROKE	164.363 R

NOTE:
 FOR CONSTRUCTION LEGEND SEE SHEET NO. 6



DESCRIPTION	DRN	CHK'D	APP'VD	DATE
REVISIONS				

BY	CHECKED BY	APPROVED:
PLAN		ENGINEER OF STREETS
GRADE	M.S.G. REGAR	ADMINISTRATIVE ENGINEER
ESTIMATE		HEAD CIVIL ENGINEER
FINAL	CHECK	REVIEW

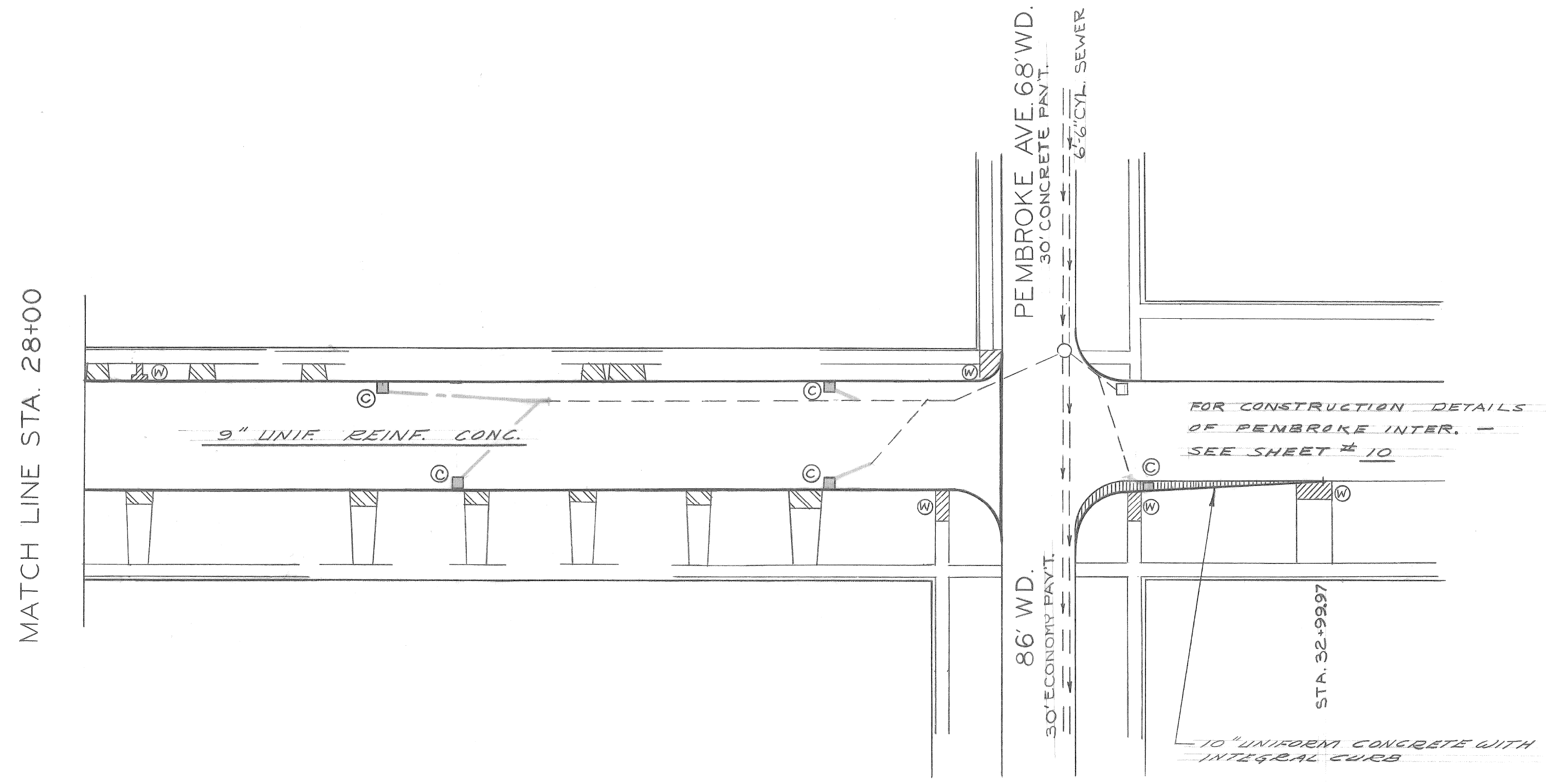
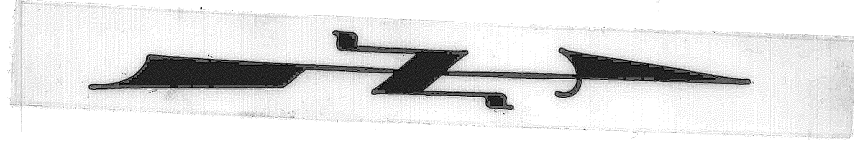
CITY OF DETROIT
 DEPARTMENT OF PUBLIC WORKS
 CITY ENGINEERS OFFICE
 FOR
 DEPARTMENT OF PUBLIC WORKS

RECONSTRUCTION OF EVERGREEN RD.
 SEVEN MILE RD. TO PEMBROKE
 PAVING PLAN
 STA. 19+50 TO STA. 28+00

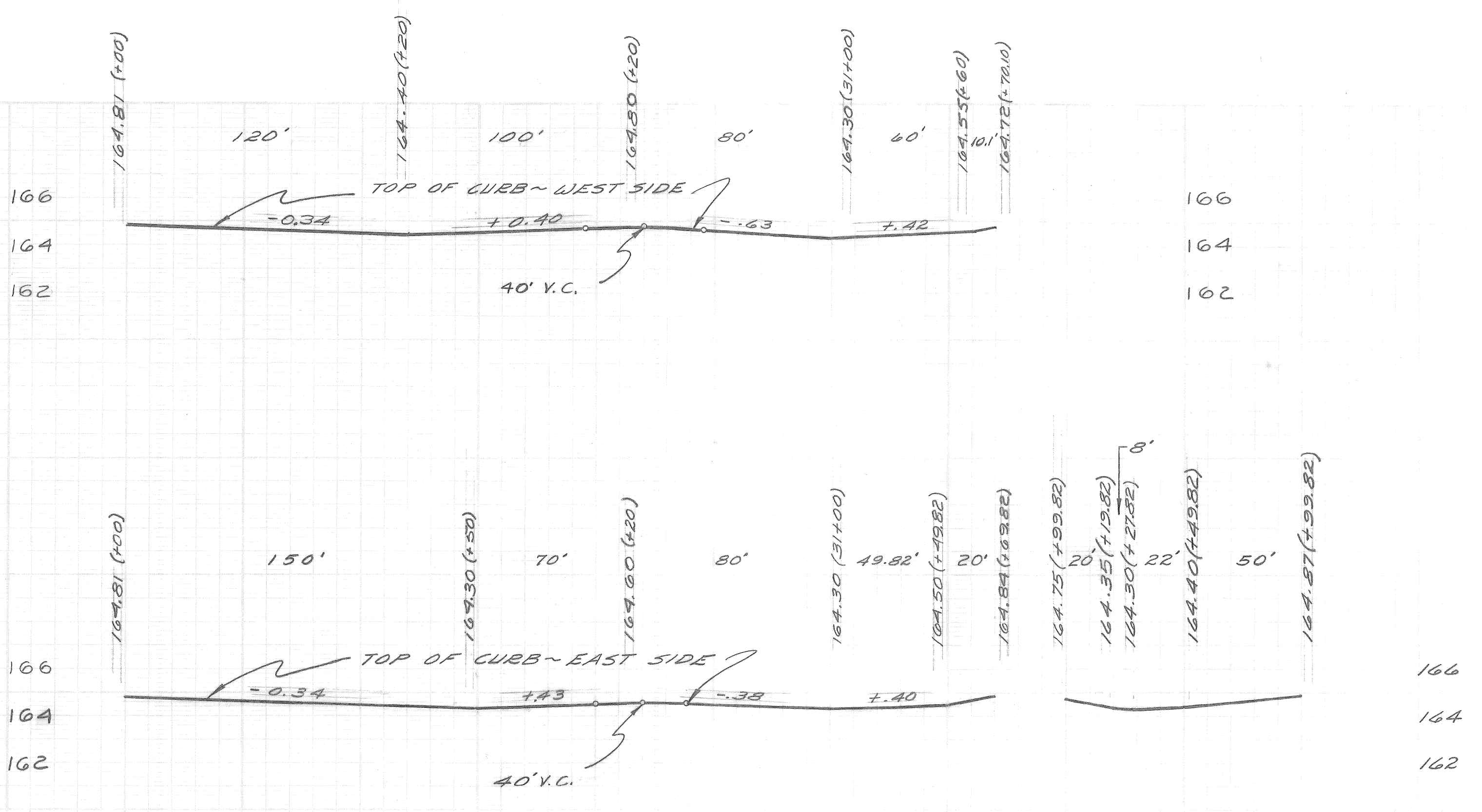
INDEX NO.	72	SHEET 8 OF 10 SHEETS
CONTRACT NO.	P.W. 5788	
ASSIGNMENT NO.	A.O. 1950	
DATE	SEPT. 15, 1970	

NOTE - FOR SYMBOLS (A) ETC. SEE STANDARD DETAIL DRAWING NO. C-4375

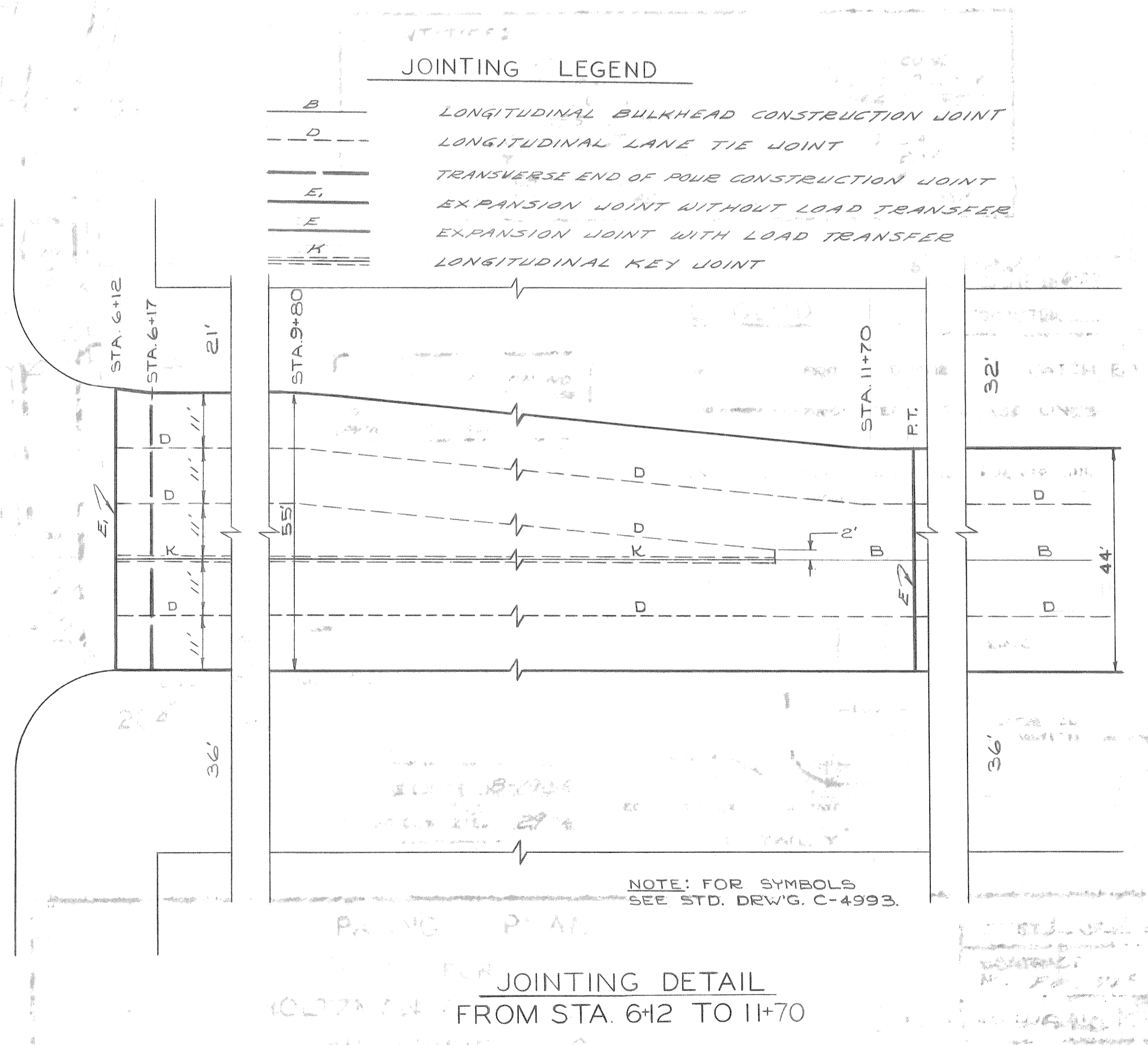
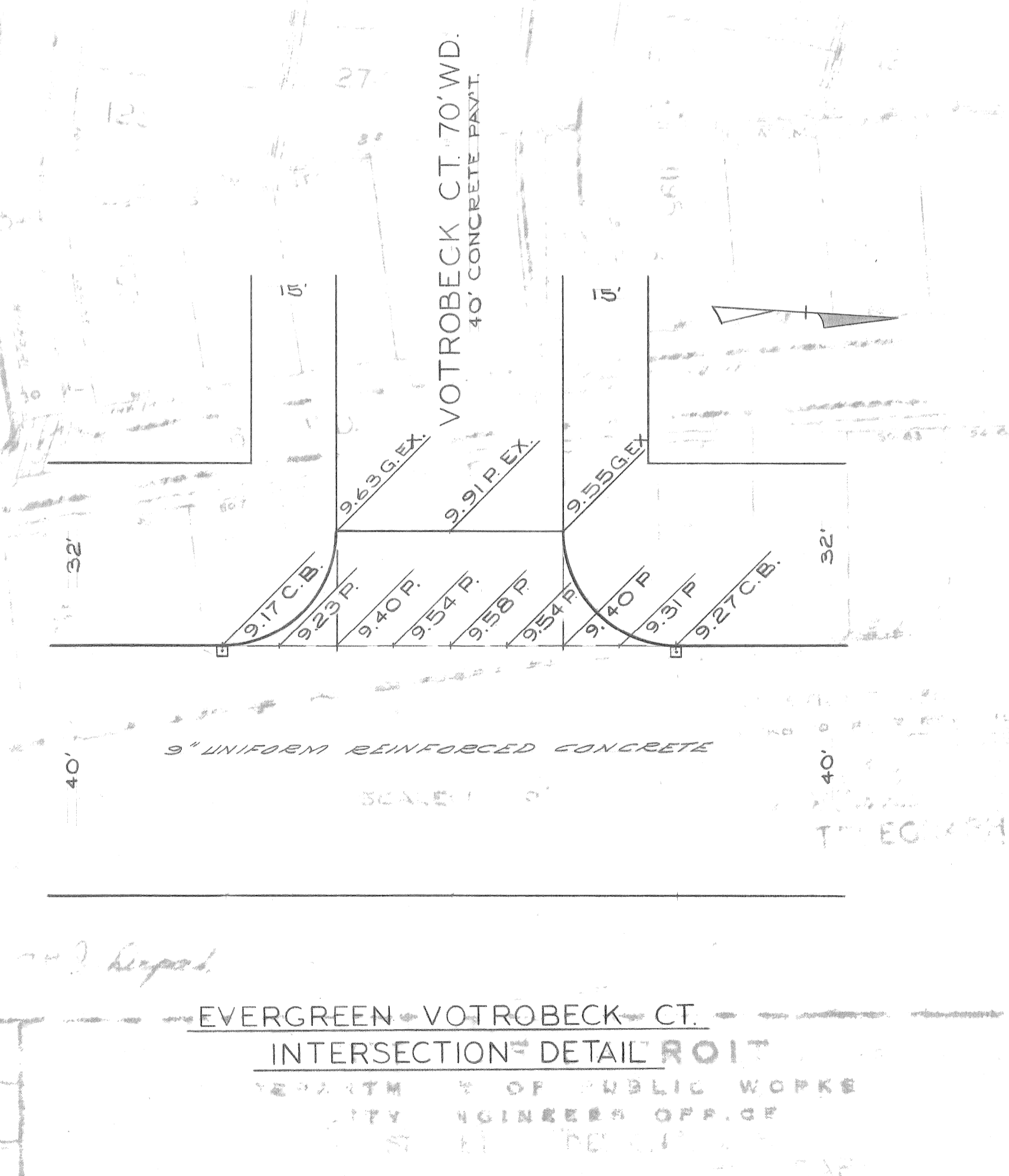
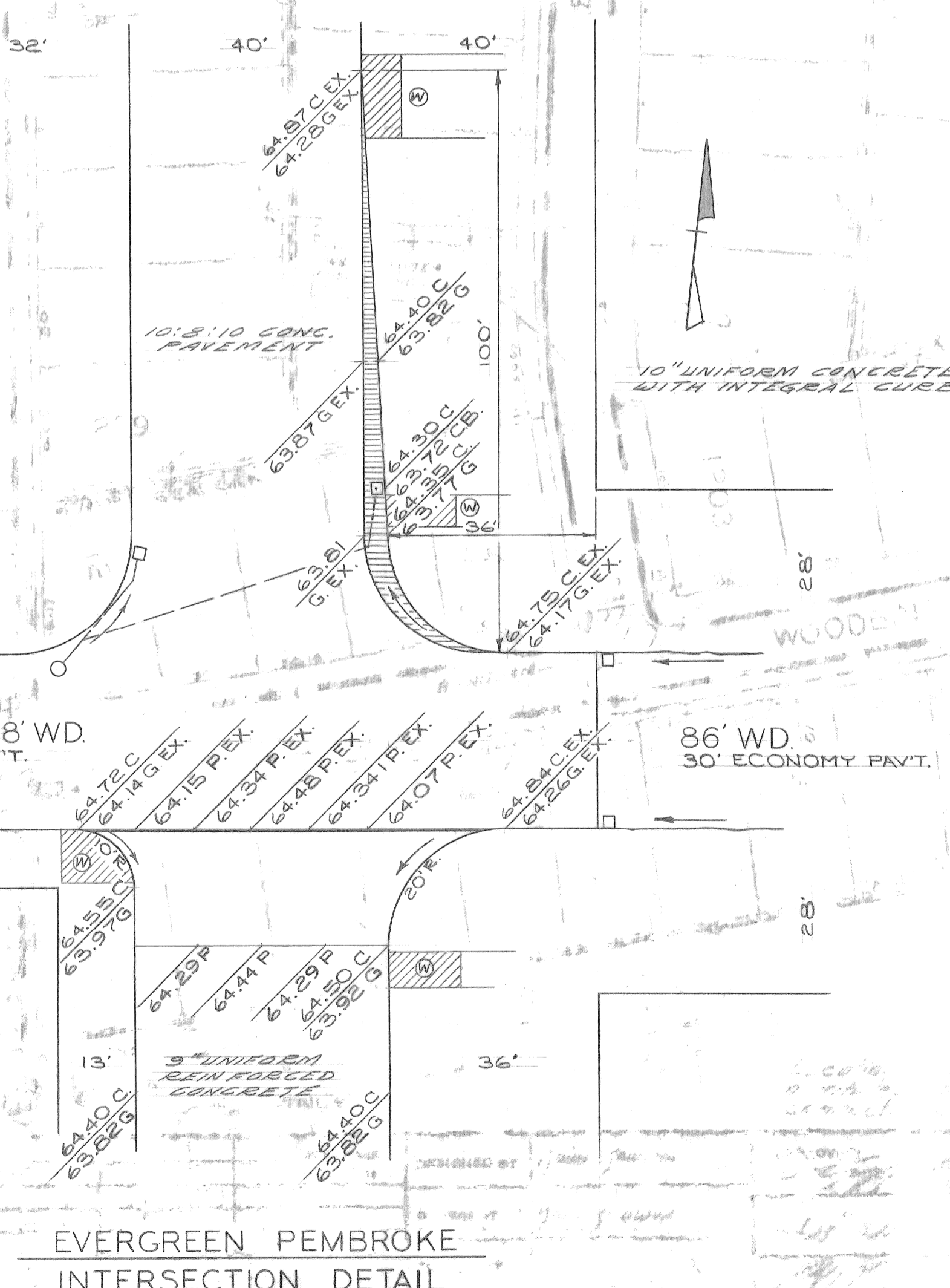
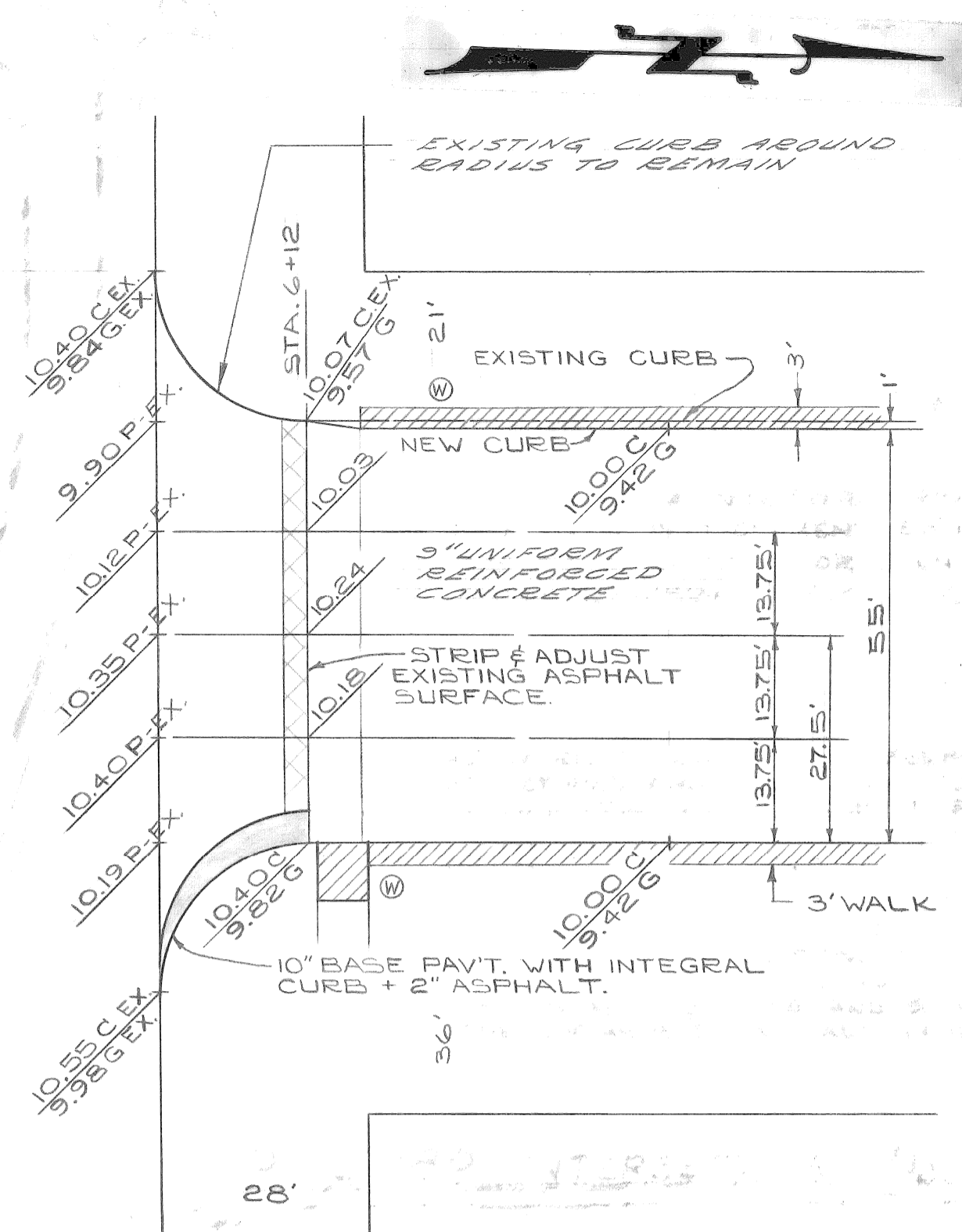
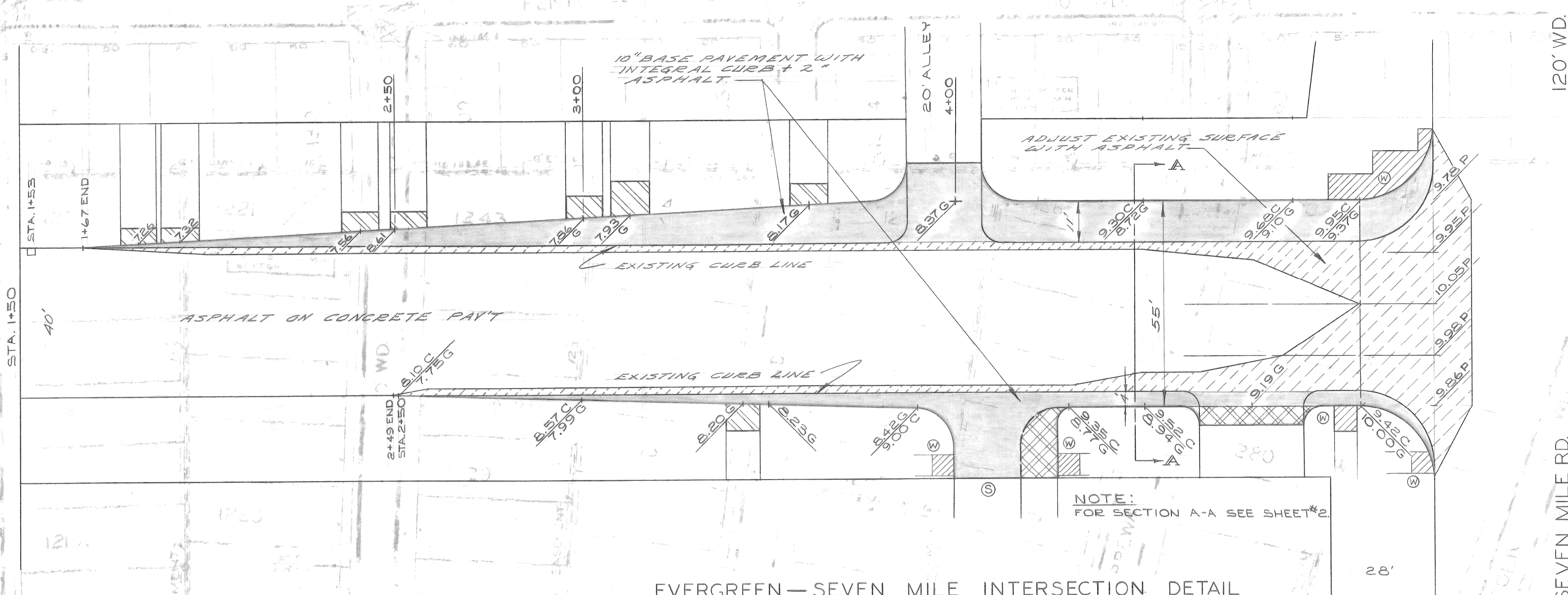
BENCH	MARKS	ELEV.
C.B.M. #6	ON HYD. N.W. COR. ST. MARTINS	168.12
P.B.M. #115	257 S.W. COR. EVERGREEN	164.39
	# PEMBROKE	



NOTE:
FOR CONSTRUCTION LEGEND SEE SHEET NO. 6



28+00		29+00		30+00		31+00		32+00		33+00	
PLAN	BY	CHECKED BY	APPROVED:		CITY OF DETROIT DEPARTMENT OF PUBLIC WORKS CITY ENGINEERS OFFICE FOR DEPARTMENT OF PUBLIC WORKS				RECONSTRUCTION OF EVERGREEN RD. SEVEN MILE RD. TO PEMBROKE		
GRADE	M. GREGOR		ENGINEER OF STREETS						INDEX NO. 72 SHEET 9 OF 10 SHEETS		
ESTIMATE			ADMINISTRATIVE ENGINEER						CONTRACT NO. P.W. 5788		
DESCRIPTION	DR'N	CK'D	AP'VD	DATE	HEAD CIVIL ENGINEER		FOR		ASSIGNMENT NO. A.O. 1950		
REVISIONS							PAVING PLAN		DATE SEPT. 15, 1970		
							STA. 28+00 TO PEMBROKE				



COORD.	DESCRIPTION	BY	CHKD	APPROV	DATE
	REVISIONS LOCATED BY COORDINATES ON SHEET				

DESIGNED BY	McGREGOR	APPROVED:	
DRAWN BY	J. CLARK	ENGINEER OF STREETS	
TRACED BY		ADMINISTRATIVE ENGINEER	
CHECKED BY		HEAD CIVIL ENGINEER	

CITY OF DETROIT
 DEPARTMENT OF PUBLIC WORKS
 CITY ENGINEERS OFFICE
 FOR
 DEPARTMENT OF PUBLIC WORKS

RECONSTRUCTION OF EVERGREEN RD. SEVEN MILE RD. TO PEMBROKE	SHEET 10 OF 10 SHEETS
DETAIL SHEET	CONTRACT No. PW. 5788
	DRWG No. A.O. 1950
	DATE SEPT. 15, 1970