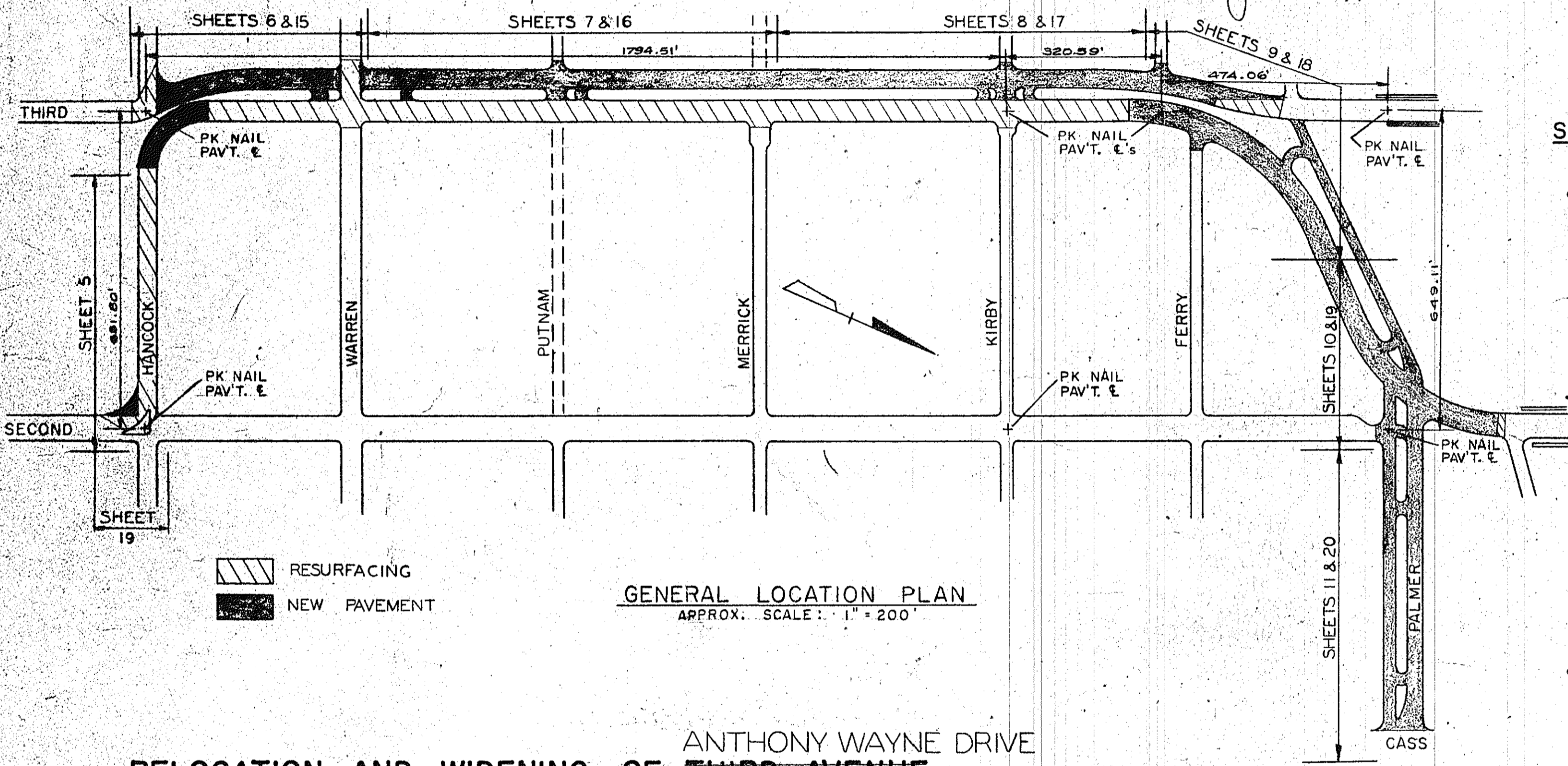


TOPO 30
 INDEX 5
 A0-1438
 FILE NO. 11-10
 DATE 5-17-63
 DRAWN BY J. KNOX
 CHECKED BY M. LEAN
 APPROVED *Belton*
 ENGINEER OF STREETS
W. J. Kasper
 ASSISTANT CITY ENGINEER
Charles F. Palmer
 CITY ENGINEER

CONTRACT NO. P.W. 4536
STREET PAVING PLAN
CITY OF DETROIT
 HHFA PROJECT APW MICH. 299-G
~~THIRD AVENUE WIDENING~~
~~HANCOCK TO PALMER~~
 ANTHONY WAYNE DRIVE
 HANCOCK TO PALMER
TITLE SHEET

Acc. C.C. 8-10-65



PLAN INDEX	
SHEET NO.	DESCRIPTION
1	TITLE SHEET
2	QUANTITY SHEET
3-4	TYPICAL SECTION
5-11	UTILITY & REMOVALS
12-14	ALIGNMENT
15-20	PAVING PLANS
21-26	LAWN WATERING SYSTEM
27-37	P.L.C. ALTERATIONS
27-32	WATER ALTERATIONS

STREET PAVING, P.L.C. & WATER STANDARDS ARE ATTACHED

RESURFACING
 NEW PAVEMENT

GENERAL LOCATION PLAN
 APPROX. SCALE: 1" = 200'

ANTHONY WAYNE DRIVE
RELOCATION AND WIDENING OF ~~THIRD AVENUE~~
HANCOCK TO PALMER

FOR
 DEPARTMENT OF PUBLIC WORKS

SHEET
 1 OF 3
 SHEETS

02681

BEFORE STARTING CONSTRUCTION CONTRACTOR MUST CHECK WITH UTILITIES FOR LOCATIONS OF EXISTING STRUCTURES WHETHER OR NOT INDICATED ON PLANS.

SCALE	NONE
LOTS & ALLEYS	NONE
STREET WIDTH	NONE
VERTICAL	NONE
SUPPLEMENTARY DETAILS	C-4378 THROUGH C-4383
DATE	REVISIONS

QUANTITIES	ESTIMATED	
	LOTS	CITY
EXCAVATION CU.YDS.		
PAVEMENT REMOVAL SQ.YDS.		
CURB REMOVAL LFT.		
FILL		
ADJUST MANHOLES		
MANHOLES		
CATCH BASIN ADJUST		
CATCH BASIN STANDARD NEW		
12" SEWER PIPE LFT.		
PAVING SQ.YDS.		

QUANTITIES	ESTIMATED	
	LOTS	CITY
PAVING SQ.YDS.		
PAVING UNIF. SQ.YDS.		
CURB-TYPE II LFT.		
TEST CORES EACH		
SIDEWALK 4" STANDARD SQ.FT.		
CONCRETE DRIVE		
TREE REMOVAL 4"-12" DIA.		
TREE REMOVAL 13"-18" DIA.		

ASSIGNMENT NO.	1438
BOOK NO.	
PG.	
LEVEL	
DATE	
LOTS 2L	
LENGTH	
CITY 2L	
LENGTH	
TOTAL	
LENGTH	
DATE OF DRAW'G.	
DRAINAGE COMPLETED	
PAVING COMPLETED	C.C. 8-10-65

MADE BY	M.A.P.
CHECKED BY	R.B.P.
PLAN	
PROFILE	
GRADE	
SEWER APPROVED	
ESTIMATE	
FINAL CHECK	
APPROVED	
BEHN	ENGINEER OF STREETS
W. K. KEENE	ASST. CITY ENGINEER
ALGER K. PALMER	CITY ENGINEER

INDEX NO.	5
TOPO NO.	30
INDEXED	

GROUP NO. _____ CONTRACT NO. P.W. 4536

STREET PAVING PLAN
CITY OF DETROIT
 3RD AVENUE WIDENING HANCOCK TO PALMER
 DEPARTMENT OF PUBLIC WORKS-CITY ENGINEERS OFFICE
 HHFA PROJECT APW MICH. 299-5
 NAME OF STREET PALMER

FROM TYPICAL CROSS-SECTION

TO _____

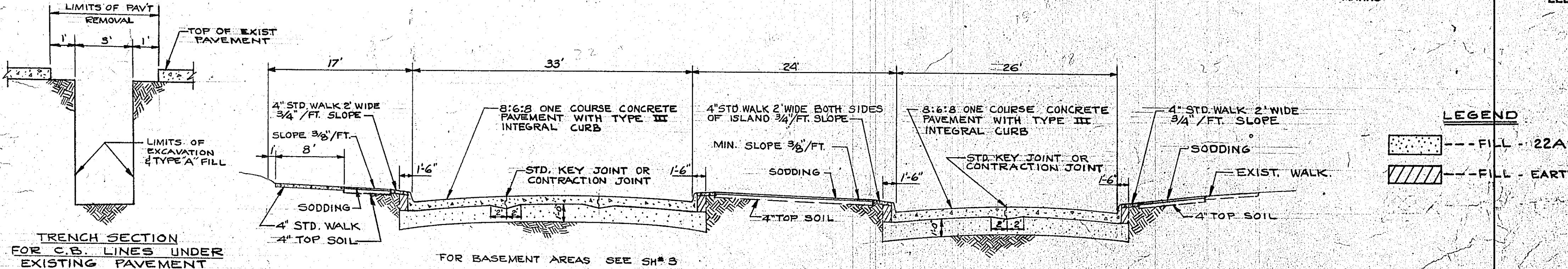
PET. NO. _____ BY _____ DATE _____

NOTE - FOR SYMBOLS @ ETC., SEE STANDARD DETAIL DRAWING C-4378

BENCH MARKS _____

ELEV _____

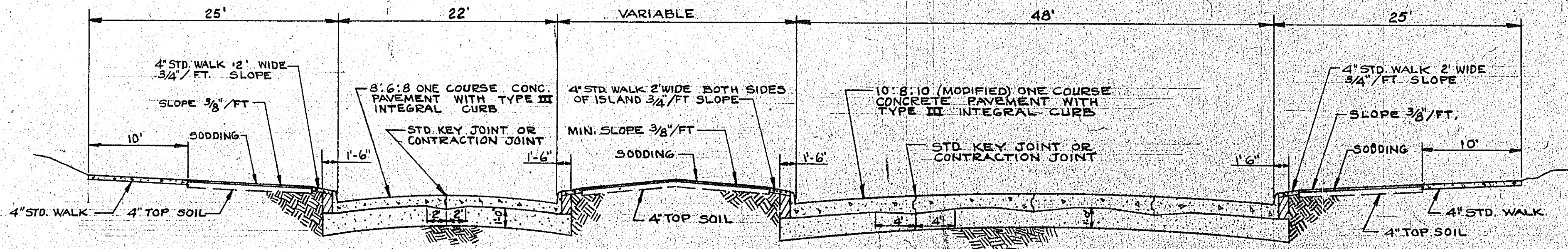
SHEET 4 OF 37



TRENCH SECTION FOR C.B. LINES UNDER EXISTING PAVEMENT

FOR BASEMENT AREAS SEE SH# 3

PALMER
 SECOND AVE TO CASS



SECOND TO THIRD
 NORTH OF FERRY

FOR BASEMENT AREAS SEE SH# 3