

COORD.	DESCRIPTION	DRN	CHKD	AP'D	DATE
	REVISIONS LOCATED BY COORDINATES ON SHEET				

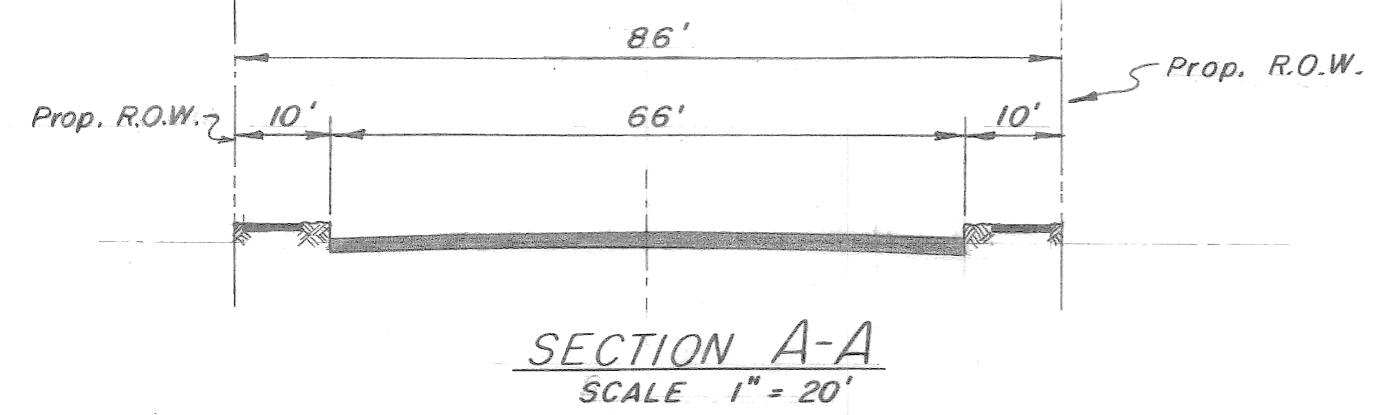
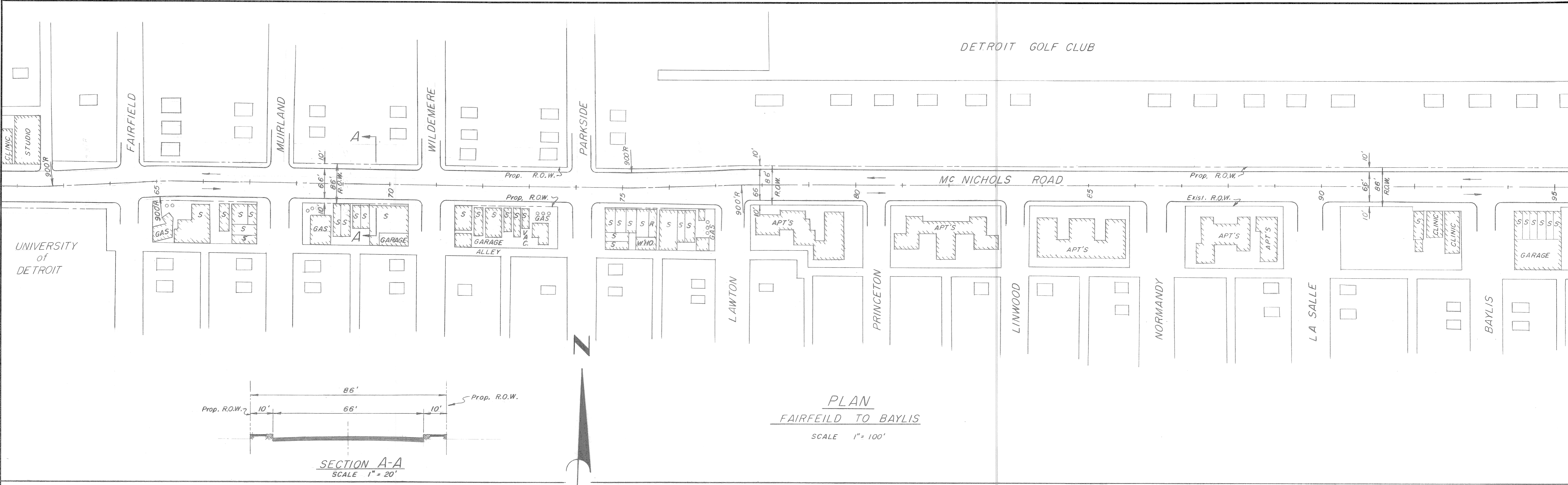
DESIGNED BY	
DRAWN BY	J. KNOX
TRACED BY	
CHECKED BY	R. Hicks

APPROVED:	
HIGHWAY & EXPRESSWAY ENGINEER	

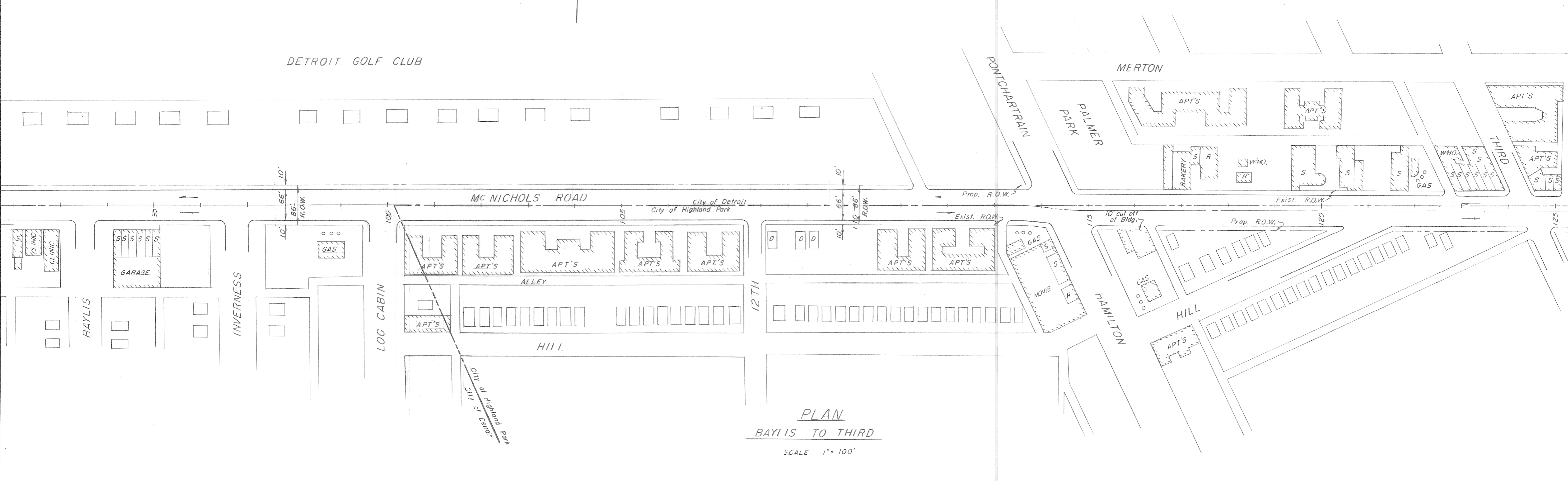
CITY OF DETROIT
DEPARTMENT OF PUBLIC WORKS
HIGHWAY & EXPRESSWAY DIVISION
HIGHWAYS AND STREETS

PROPOSED McNICHOLS ROAD WIDENING
WYOMING TO FAIRFIELD

SHEET 1 OF 3 SHEETS
JOB No. H&S 3
DRWG No. C-1
DATE 10-20-56



PLAN
FAIRFIELD TO BAYLIS
SCALE 1" = 100'



PLAN
BAYLIS TO THIRD
SCALE 1" = 100'

DESIGNED BY	APPROVED:
DRAWN BY J. KNOX	
TRACED BY	
CHECKED BY G. D. MILZ	HIGHWAY & EXPRESSWAY ENGINEER
REFERENCE DRAWINGS	
COORDS	
DESCRIPTION	
REVISIONS LOCATED BY COORDINATES ON SHEET	

CITY OF DETROIT
 DEPARTMENT OF PUBLIC WORKS
 HIGHWAY & EXPRESSWAY DIVISION
 HIGHWAYS AND STREETS

PROPOSED MC NICHOLS ROAD WIDENING
 FAIRFIELD TO THIRD

SHEET 2 OF 3 SHEETS
JOB No. H&S-3
DRWG No. C-2
DATE 10-30-56