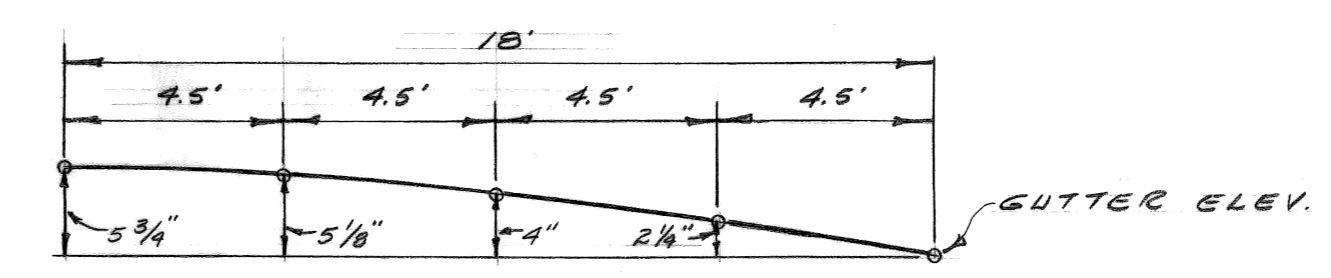



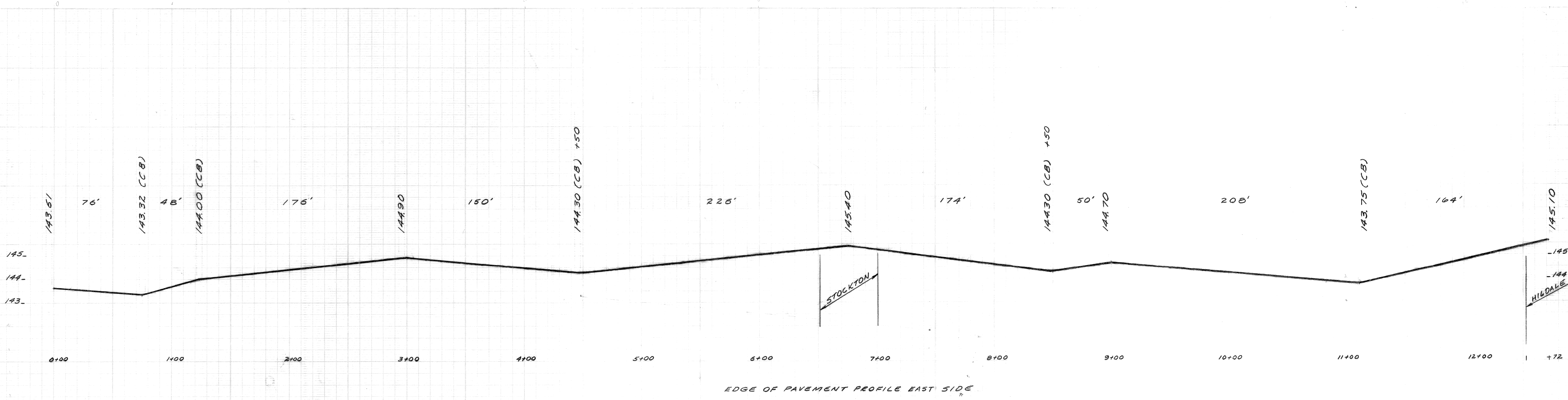
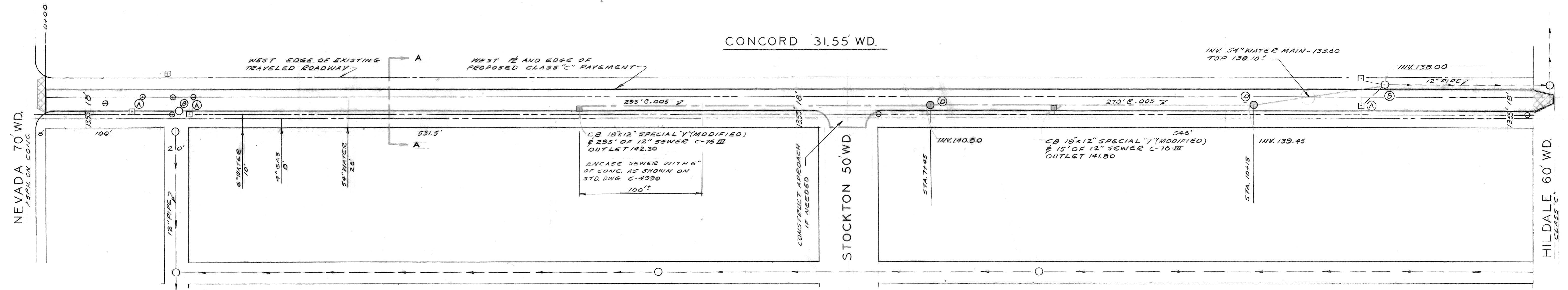
SCALE	HORIZONTAL 1"=40'	VERTICAL 1"=2'	BOOK LL 53A	NO. PG.	DATE 8-28-73	LEVEL	CONTRACTOR
			PAVING COMPLETED		MUST CHECK WITH UTILITIES FOR LOCATIONS OF EXISTING STRUCTURES WHETHER OR NOT INDICATED ON PLANS.		

NOTE - FOR SYMBOLS (A) ETC. SEE STANDARD DETAIL DRAWING NO. C-417



BENCH MARKS	ELEV.
RBM #53-355 SE COR. SHERWOOD & NEVADA	144.630
CBM # HVD. STA. 3+65	148.62
CBM # HVD. STA. 6+98	148.49
CBM # HVD. STA. 10+10	147.28

- LEGEND
- (A) ADJUST EXISTING CATCH BASIN
 - (B) CONSTRUCT SEWER MANHOLE
 - (C) CONSTRUCT CATCH BASIN
 - (D) WATER GATE - ADJUST WHERE NECESSARY
 - (E) ADJUST MANHOLE
 - (X) ADJUST ASPHALT SURFACE



SCALE: HOR: 1"=40'
VER: 1"=2'

Sewer Approved
9/12/73
C. Dewey

PLAN	BY TALLEY	CHECKED BY	APPROVED: <i>H. J. Kawwas</i> ENGINEER OF STREETS
GRADE	TALLEY		
ESTIMATE			ASSISTANT CITY ENGINEER
DESCRIPTION	DRN	CK'D	AP'VD
REVISIONS	DATE	CHECK	REVIEW

CITY OF DETROIT
DEPARTMENT OF PUBLICWORKS
CITY ENGINEERS OFFICE
FOR

ECONOMY PAVING OF
CONCORD FROM
NEVADA TO HILDALE

INDEX NO.	SHEET 1 OF 1 SHEETS
CONTRACT NO.	53
ASSIGNMENT NO.	MO 13F (2-1525)
DATE	9-19-73