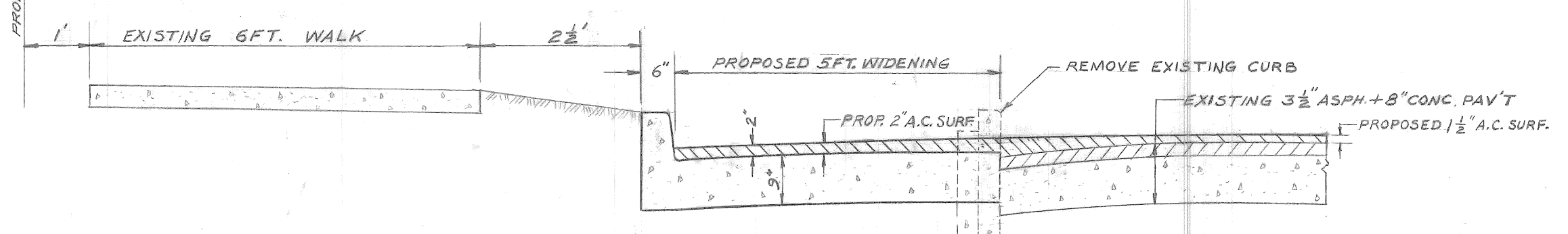
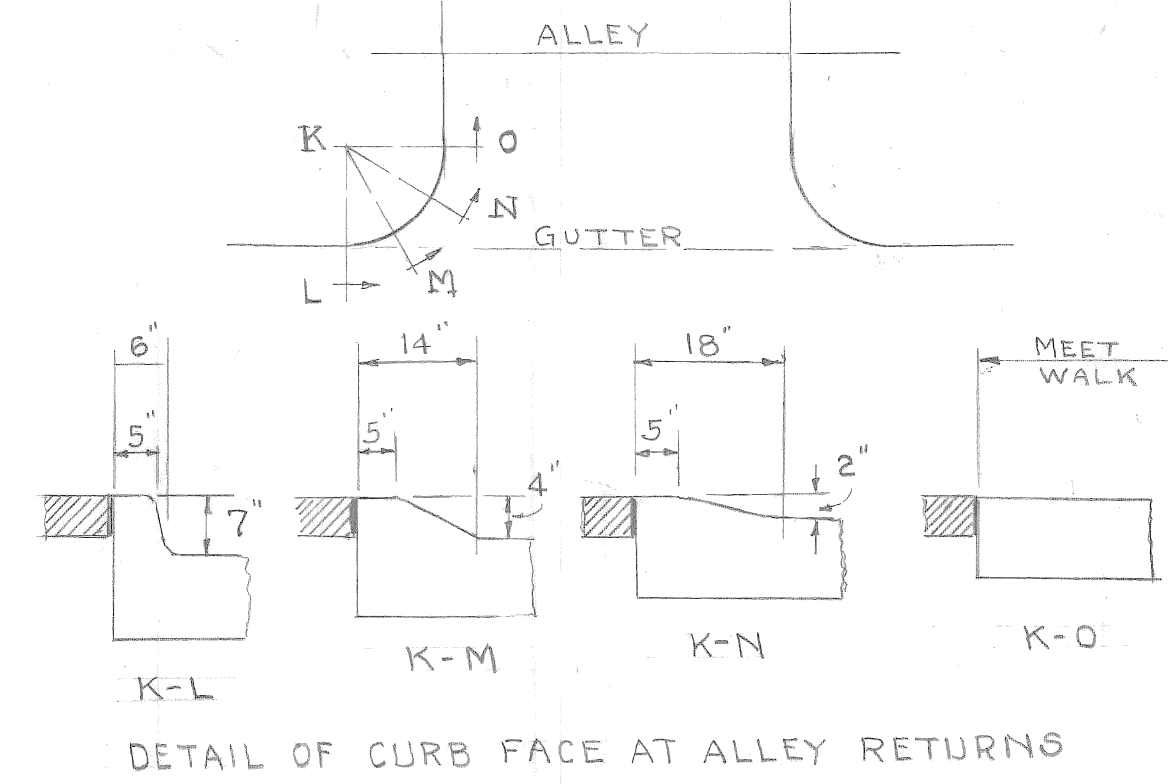
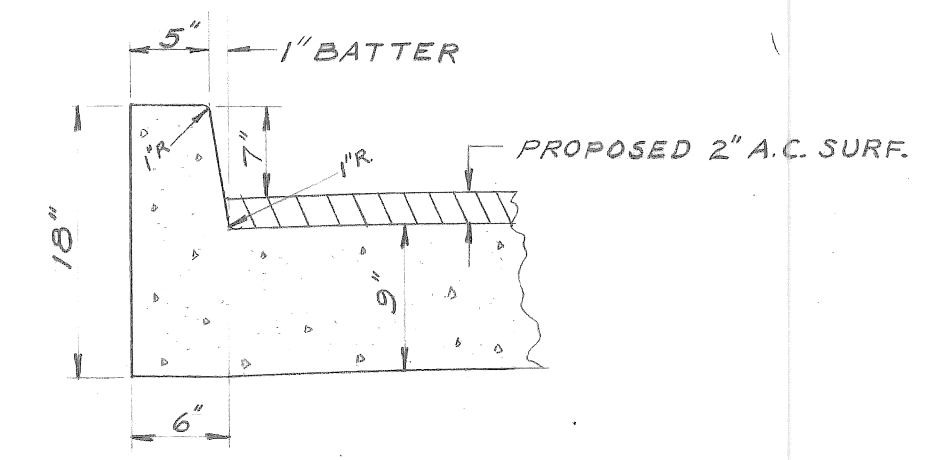


NOTE:
 GRADE TO BE ESTABLISHED IN THE FIELD.
 (A) ADJUST EXISTING CATCH BASIN.
 (B) ADJUST EXISTING SEWER MANHOLE.
 (C) CONSTRUCT NEW CATCH BASIN.
 (E) ABANDON EXISTING CATCH BASIN.
 (W) CONSTRUCT STD. 4" CONC. WALK.



SECTION A-A
 NO SCALE

- LEGEND —
- WATER LINES
 - - - LATERAL SEWER
 - PUBLIC SEWER
 - GAS LINES
 - - - MICHIGAN BELL TELEPHONE
 - - - DETROIT EDISON CONDUIT
 - - - P.L.C CONDUIT - PROPOSED
 - UTILITY POLE
 - WATER MANHOLE
 - TRAFFIC SIGNAL ON LIGHT POLE
 - MANHOLE
 - MICHIGAN BELL MANHOLE
 - CATCH BASIN
 - STANDARD FIRE HYDRANT
 - P.L.C MANHOLE - PROPOSED



INTEGRAL STRAIGHT CURB
 SCALE: 1" = 1'

QUANTITIES	
ITEMS	AMOUNTS
EXCAVATION	142 CU. YDS.
PAVEMENT REMOVAL	62 SQ. YDS.
CURB REMOVAL	531 LIN. FT.
PAVING 3" UNIF. CONC.	330 SQ. YDS.
TYPE II CURB	20 LIN. FT.
WALKS, STD. 4"	503 SQ. FT.
ASPHALT WEARING SURF	117 TONS
MANHOLE, SEWER ADJ.	2 EACH
MANHOLE, WATER ADJ.	1 EACH
12" SEWER PIPE	60 LIN. FT.
CATCH BASINS, NEW	4 EACH
CATCH BASIN, ADJ.	1 EACH
6" DRIVE	120 SQ. FT.
** - 3" UNIFORM CONC. WITH TYPE III INTEGRAL CURB AS SHOWN.	

SCALE: 1" = 20'

DESIGNED BY	APPROVED:
DRAWN BY	
TRACED BY	
CHECKED BY	
COORD	DESCRIPTION
DR'N	CHK'D
AP'VD	DATE
REVISIONS LOCATED BY COORDINATES ON SHEET	

CITY OF DETROIT
 DEPARTMENT OF PUBLIC WORKS
 CITY ENGINEERS OFFICE

PROPOSED DICKERSON WIDENING
 HARPER TO EVANSTON

SHEET 1 OF 1 SHEETS
CONTRACT NO.
DRWG No. C-4121
DATE 10-17-56