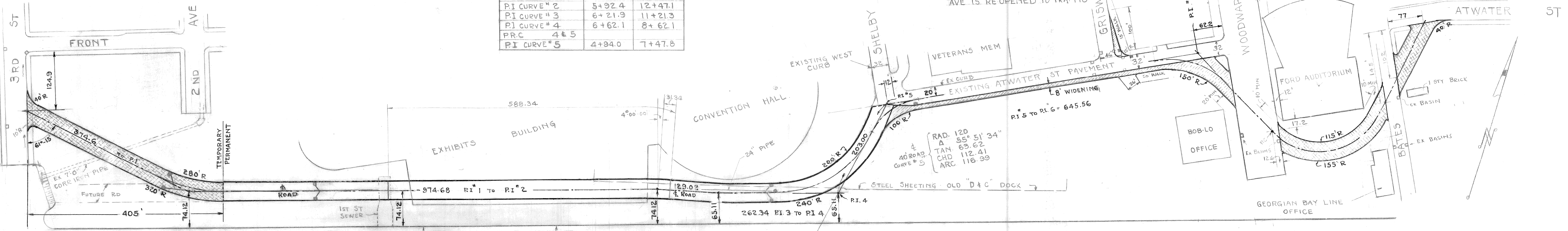
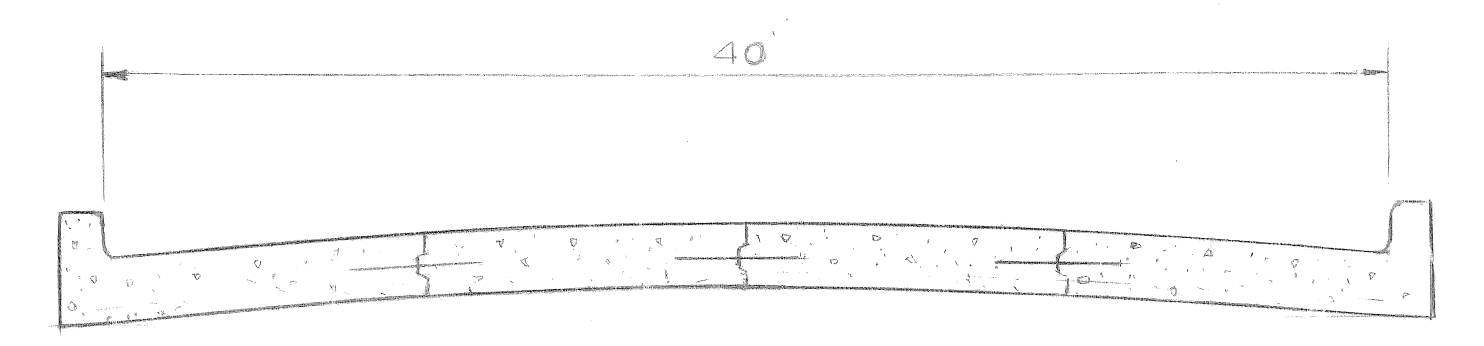
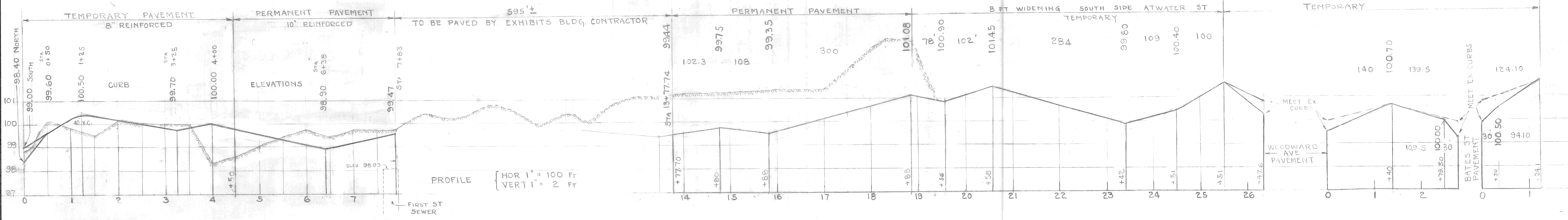


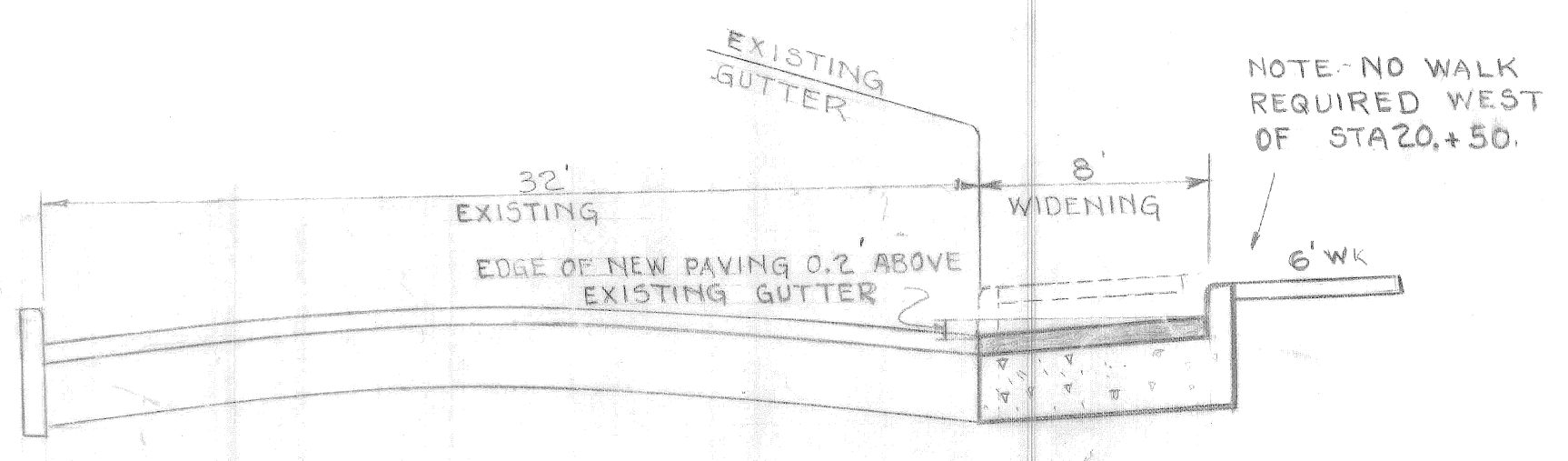
40' ROAD IN RELATION TO ARCHITECTS' COORDINATES		
LOCATION	SOUTH	WEST
0+00	2+20.8	25+10.7
PI CURVE # 1	4+43.1	22+10.3
PI CURVE # 2	5+92.4	12+47.1
PI CURVE # 3	6+21.9	11+21.3
PI CURVE # 4	6+62.1	8+62.1
PRC 4 & 5		
PI CURVE # 5	4+94.0	7+47.8



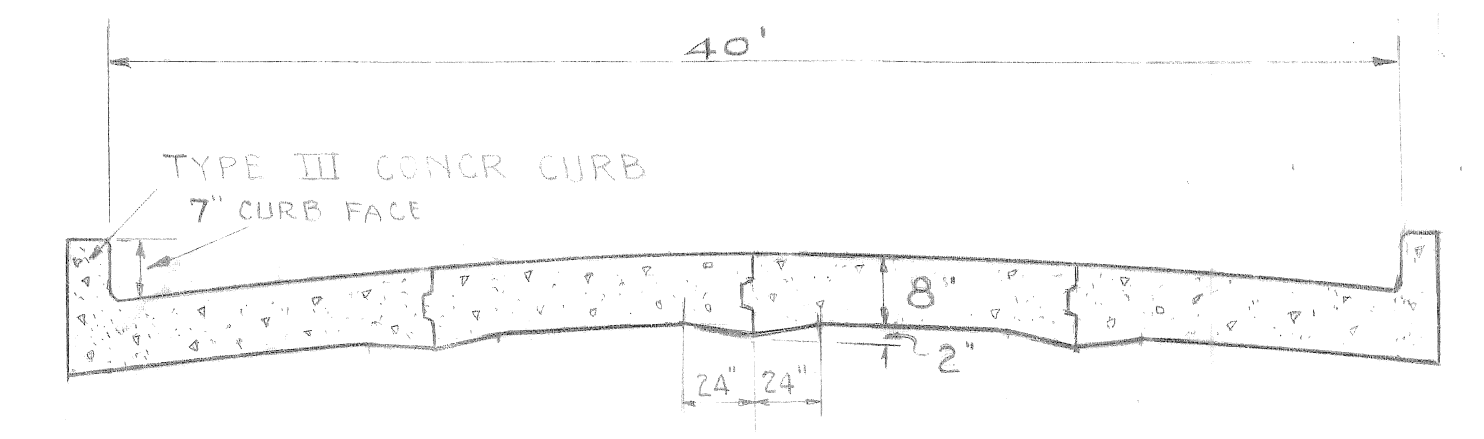
<p>40' ROAD CURVE # 1</p> <p>RAD = 300' $\Delta = 27^\circ 54'$ TAN = 14.52 CHD = 144.65 ARC = 146.06</p>	<p>PLAN - SCALE 1" = 100 FT</p>	<p>40' ROAD CURVES # 2 & 3</p> <p>RAD = 500' $\Delta = 4^\circ 00' 00''$ TAN = 18.04 CHD = 36.06 ARC = 36.07</p>	<p>40' ROAD CURVE # 4</p> <p>RAD = 220' $\Delta = 64^\circ 42' 50''$ TAN = 139.38 CHD = 235.48 ARC = 248.48</p>	<p>40' ROAD CURVE # 6</p> <p>RAD = 170.00' $\Delta = 55^\circ 00'$ TAN = 88.50 CHD = 156.99 ARC = 163.19</p>	<p>40' ROAD CURVE # 7</p> <p>RAD = 135' $\Delta = 101^\circ 07'$ TAN = 182.83 CHD = 217.20 ARC = 252.39</p>
--	---------------------------------	---	--	---	--



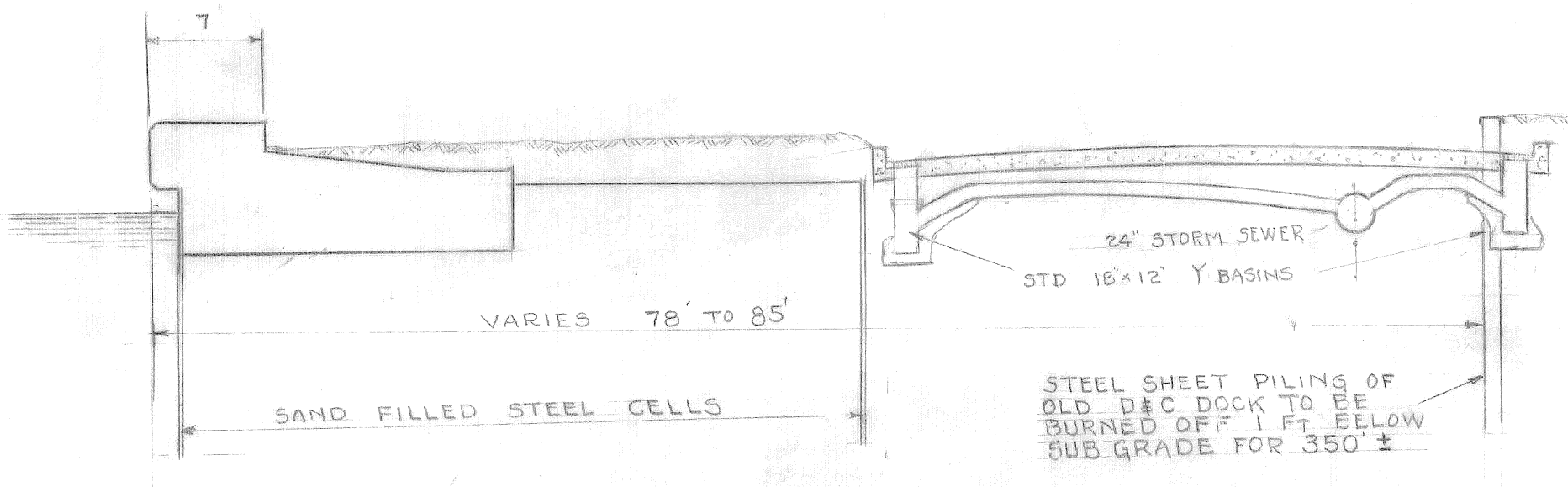
REINFORCED SECTION - THIRD ST TO STA 19+00 ± EXCEPT WHERE PAVED BY EXHIBITS BLDG CONTRACTOR



X SECTION - ATWATER ST. WIDENING SHELBY TO WOODWARD
No SCALE



X SECTION OF TEMPORARY PAVEMENT
SOUTH CURB WEST ATWATER TO SOUTH CURB EAST ATWATER



X SECTION STA. 15+88
SCALE 1" = 10 FT

NO.	REVISIONS LOCATED BY COORDINATES ON SHEET	DESCRIPTION	DRW.	CHKD.	APVD.	DATE
D-1+3		GRADE REVISED	H.S.			5/1/53
8A		PROPOSED CURB CHANGES-GRISWOLD AT WOODWARD	J.H.			5/1/53

CITY OF DETROIT
DEPARTMENT OF PUBLIC WORKS
CITY ENGINEERS OFFICE

PRELIMINARY DRWG

DETROIT CIVIC CENTER
TEMPORARY JEFFERSON AVE.
DETOUR ROAD (ATWATER)

SHEET ___ OF ___ SHEETS
CONTRACT No.
DRWG No. C-4006
DATE SEPT 29 53

DRAW. 8 SEE DRWG # C 4089