

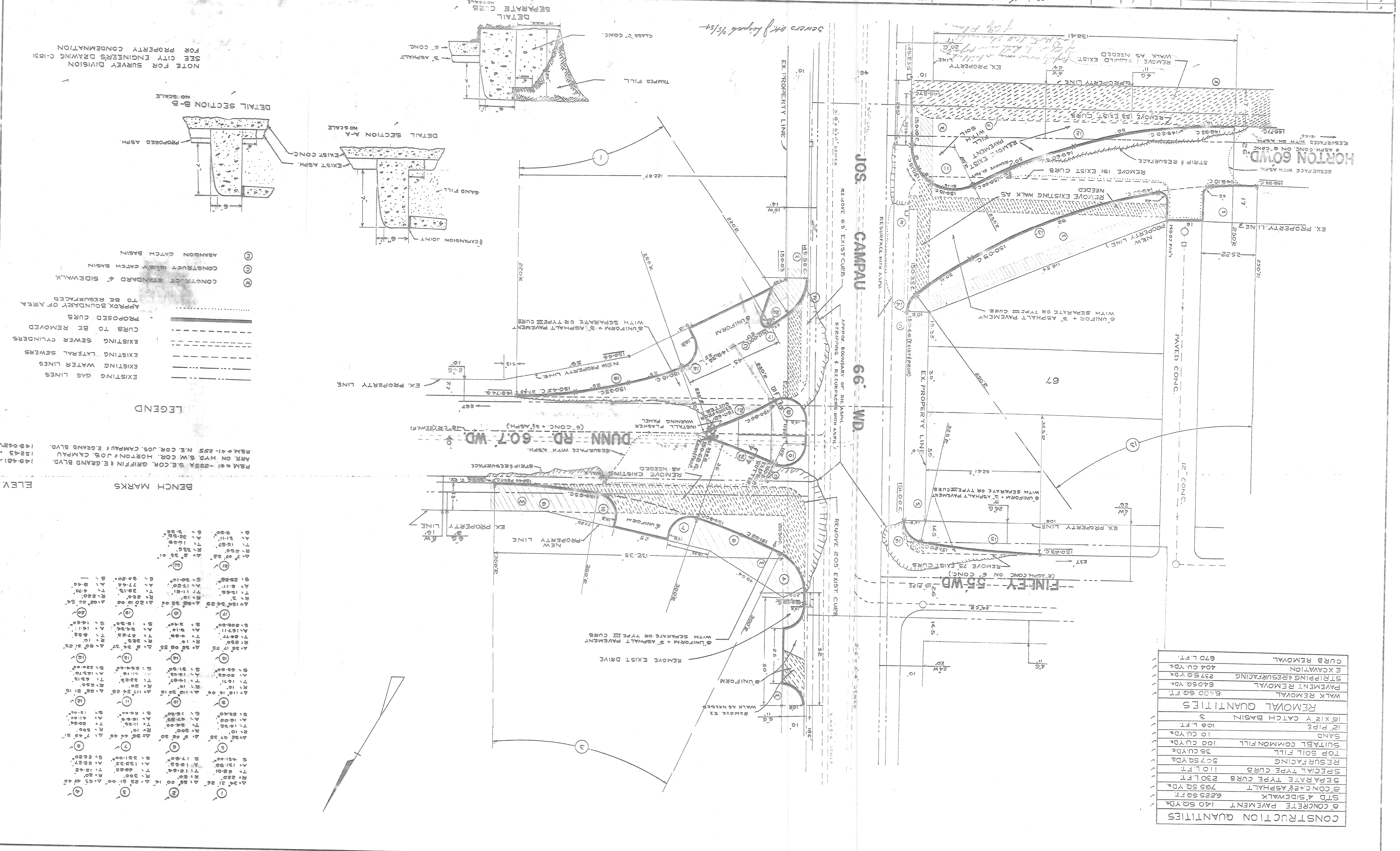
BOOK NO. 1580 LEVELS NOTES ON FILE
 SCALE 1"=20'
 DATE 1-7-54
 DWG. C-1967
 JOB NO 347A-15

PROPOSED ONE-WAY IMPROVEMENTS
DUNN RD - HORTON & JOS. CAMPAU

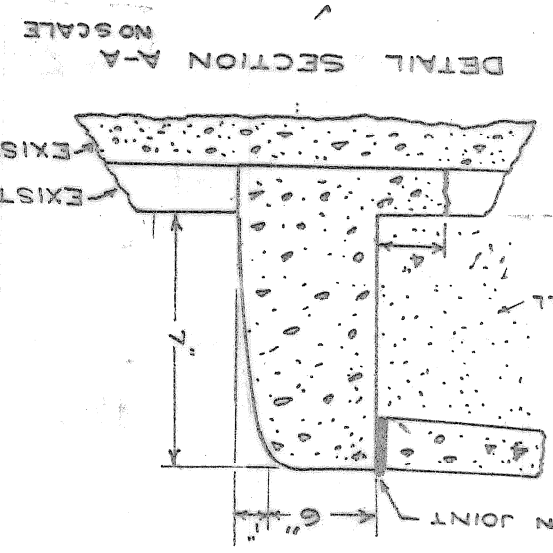
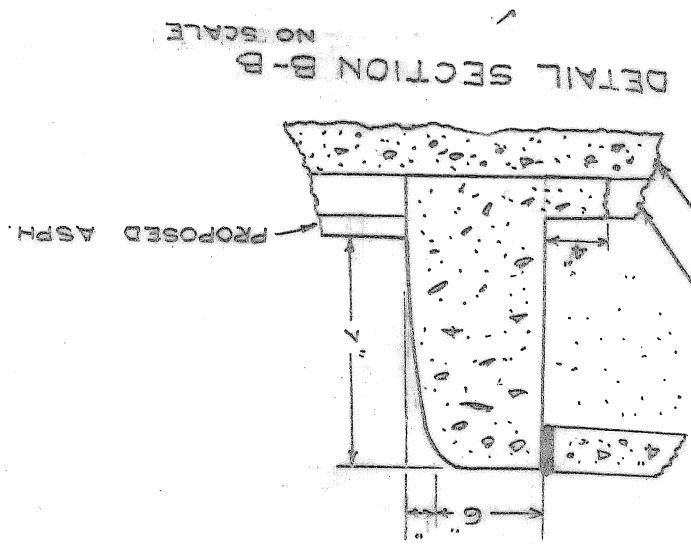
TRAFFIC ENG. DRAWING NO. 1C 43-B

CITY OF DETROIT
 DEPARTMENT OF PUBLIC WORKS
 CITY ENGINEER'S OFFICE
 DESIGN

NO.	DESCRIPTION	DATE	BY	CHKD.	APP.	DATE
1	DESIGNED BY		Norm Jones			
2	DR. W.N. BY		Norm Jones			
3	TR. CED BY					
4	CHECKED BY		BCHM			



NOTE FOR SURVEY DIVISION
 SEE CITY ENGINEER'S DRAWING C-1931
 FOR PROPERTY CONDEMNATION



- LEGEND**
- (M) CONSTRUCT STANDARD 4" SIDEWALK
 - (N) CONSTRUCT IDEAL CATCH BASIN
 - (O) ABANDON CATCH BASIN
 - APPROX BOUNDARY OF AREA TO BE RESURFACED
 - PROPOSED CURB
 - CURBS TO BE REMOVED
 - EXISTING SEWER CYLINDERS
 - EXISTING LATERAL SEWERS
 - EXISTING WATER LINES
 - EXISTING GAS LINES

BENCH MARKS

MARK	ELEV.	MARK	ELEV.
1	122.47	11	122.47
2	122.47	12	122.47
3	122.47	13	122.47
4	122.47	14	122.47
5	122.47	15	122.47
6	122.47	16	122.47
7	122.47	17	122.47
8	122.47	18	122.47
9	122.47	19	122.47
10	122.47	20	122.47
21	122.47	22	122.47
23	122.47	24	122.47
25	122.47	26	122.47
27	122.47	28	122.47
29	122.47	30	122.47
31	122.47	32	122.47
33	122.47	34	122.47
35	122.47	36	122.47
37	122.47	38	122.47
39	122.47	40	122.47
41	122.47	42	122.47
43	122.47	44	122.47
45	122.47	46	122.47
47	122.47	48	122.47
49	122.47	50	122.47
51	122.47	52	122.47
53	122.47	54	122.47
55	122.47	56	122.47
57	122.47	58	122.47
59	122.47	60	122.47
61	122.47	62	122.47
63	122.47	64	122.47
65	122.47	66	122.47
67	122.47	68	122.47
69	122.47	70	122.47
71	122.47	72	122.47
73	122.47	74	122.47
75	122.47	76	122.47
77	122.47	78	122.47
79	122.47	80	122.47
81	122.47	82	122.47
83	122.47	84	122.47
85	122.47	86	122.47
87	122.47	88	122.47
89	122.47	90	122.47
91	122.47	92	122.47
93	122.47	94	122.47
95	122.47	96	122.47
97	122.47	98	122.47
99	122.47	100	122.47

CONSTRUCTION QUANTITIES	REMOVAL QUANTITIES
6" CONCRETE PAVEMENT 140 SQ. YDS.	6" CONCRETE PAVEMENT 140 SQ. YDS.
STD. 4" SIDEWALK 6225 SQ. FT.	STD. 4" SIDEWALK 6225 SQ. FT.
6" CONC. + 2" ASPHALT 795 SQ. YDS.	6" CONC. + 2" ASPHALT 795 SQ. YDS.
SEPARATE TYPE CURB 250 L.F.T.	SEPARATE TYPE CURB 250 L.F.T.
SPECIAL TYPE CURB 110 L.F.T.	SPECIAL TYPE CURB 110 L.F.T.
RESURFACING 5075 SQ. YDS.	RESURFACING 5075 SQ. YDS.
TOP SOIL FILL 38 CU. YDS.	TOP SOIL FILL 38 CU. YDS.
SUITABLE COMMON FILL 100 CU. YDS.	SUITABLE COMMON FILL 100 CU. YDS.
SAND 10 CU. YDS.	SAND 10 CU. YDS.
12" PIPE 108 L.F.T.	12" PIPE 108 L.F.T.
10" X 12" CATCH BASIN 3	10" X 12" CATCH BASIN 3
CONSTRUCTION QUANTITIES	REMOVAL QUANTITIES
WALK REMOVAL 6400 SQ. FT.	WALK REMOVAL 6400 SQ. FT.
PAVEMENT REMOVAL 6405 SQ. YDS.	PAVEMENT REMOVAL 6405 SQ. YDS.
STRIPPIING & RESURFACING 2375 SQ. YDS.	STRIPPIING & RESURFACING 2375 SQ. YDS.
EXCAVATION 404 CU. YDS.	EXCAVATION 404 CU. YDS.
CURB REMOVAL 670 L.F.T.	CURB REMOVAL 670 L.F.T.