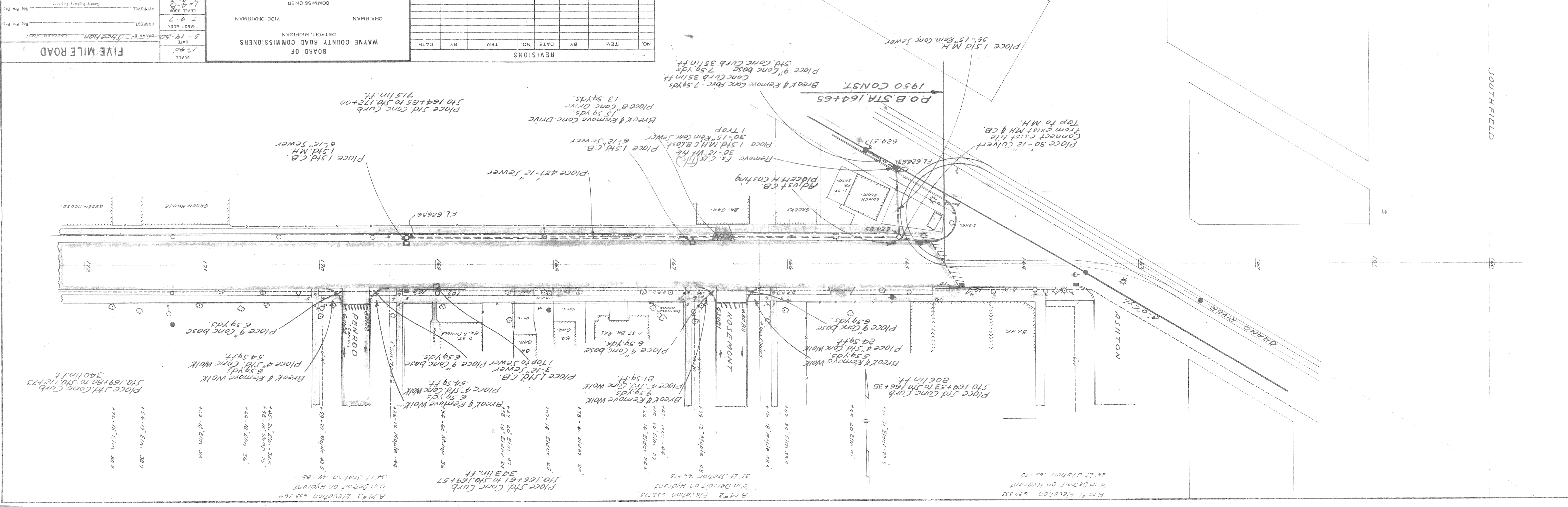
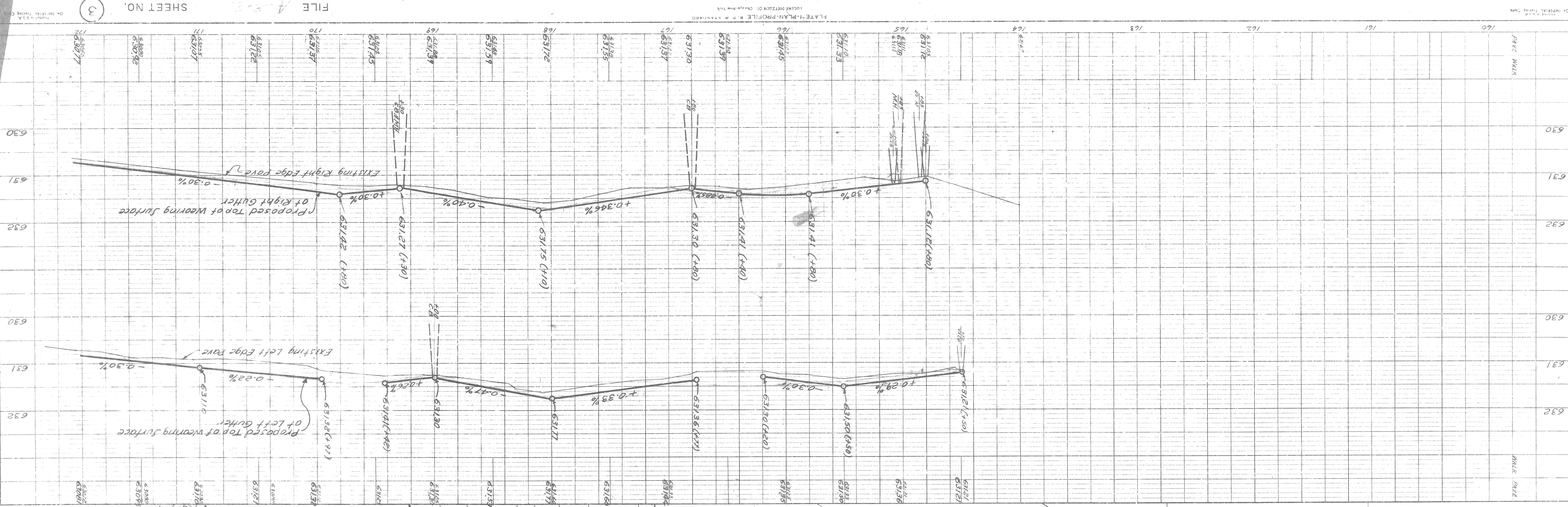


DATE	9/17/48
BY	K. G. G. G.
PROJECT	W. M. M. M.
NO.	7-4-7

DATE	9/17/48
BY	K. G. G. G.
PROJECT	W. M. M. M.
NO.	7-4-7



NO.	ITEM	BY	DATE

REVISIONS

NO. 5 - 19-50
DATE 5-19-50
SCALE 1" = 40'

BOARD OF WAYNE COUNTY ROAD COMMISSIONERS
DETROIT, MICHIGAN

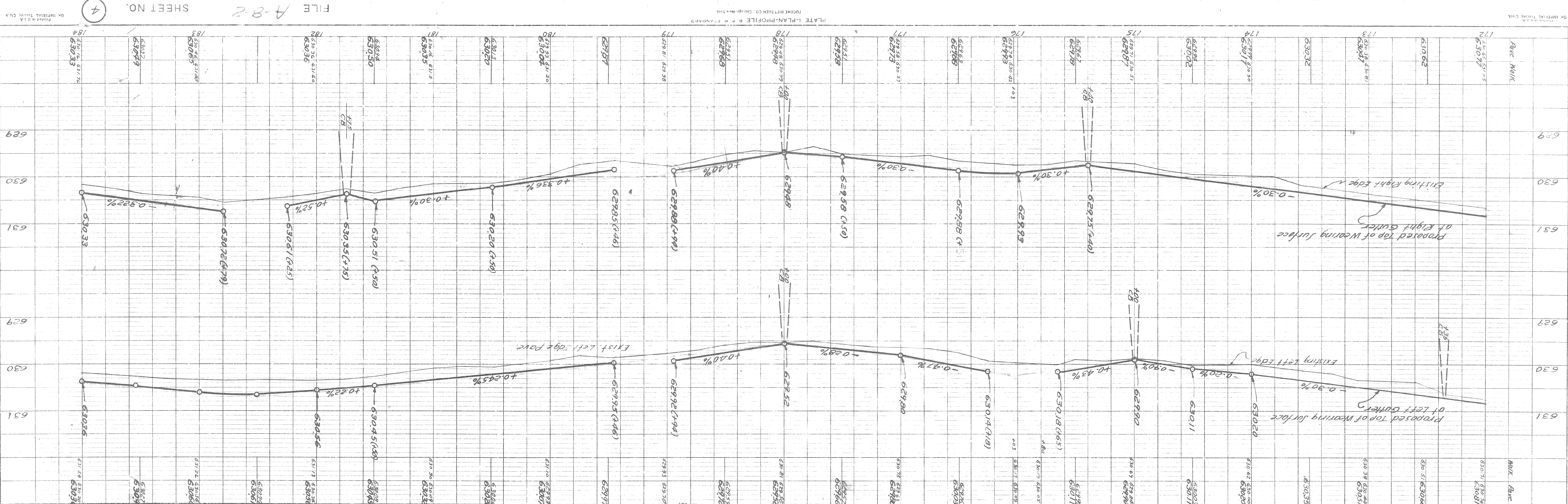
CHAIRMAN
VICE CHAIRMAN

FIVE MILE ROAD

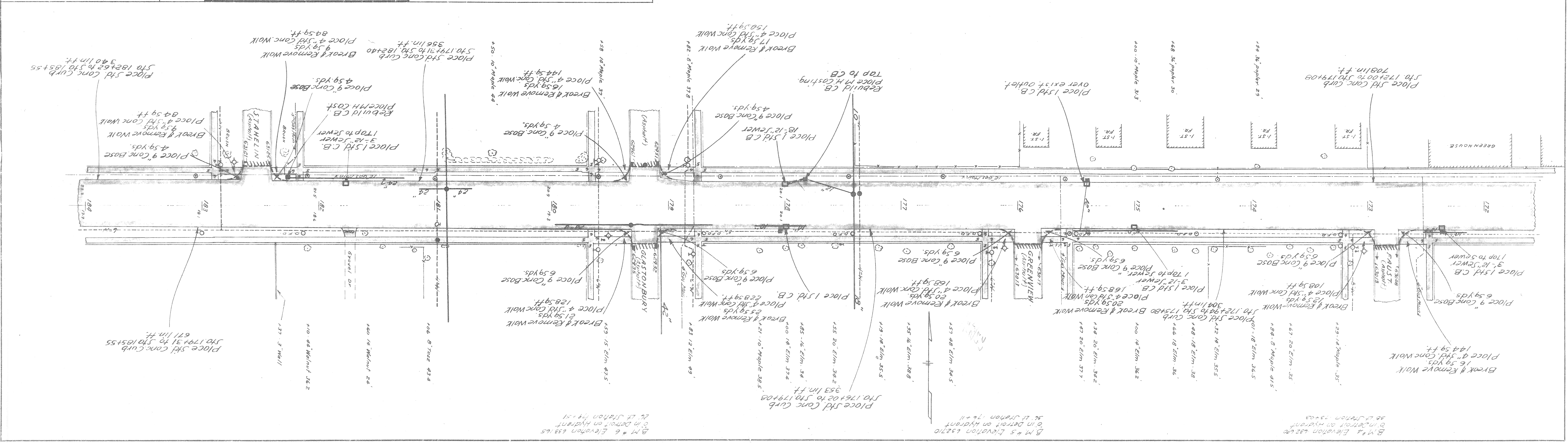
APPROVED
DATE 5-19-50
SCALE 1" = 40'

PROFILE
 SURVEYED BY KNIGHT
 NOTE BOOK NO. 7-47
 CHECKED BY GOODILL
 B.M. WATER
 DATE 3/1/44
 STRUCTURE NOTATIONS CHIO

PLAN
 SURVEYED BY
 NOTE BOOK NO. 7-47
 PLOTTED BY
 CHECKED BY
 DATE 8/29/44



NO.	ITEM	BY	DATE	NO.	DATE	BY	DATE



BOARD OF
 WAYNE COUNTY ROAD COMMISSIONERS
 DETROIT, MICHIGAN
 VICE CHAIRMAN
 CHAIRMAN
 COMMISSIONER

SCALE 1" = 40'
 DATE 5-19-50
 DRAWN BY Sheehan
 CHECKED
 CORRECT
 APPROVED
 COUNTY ROAD ENGINEER

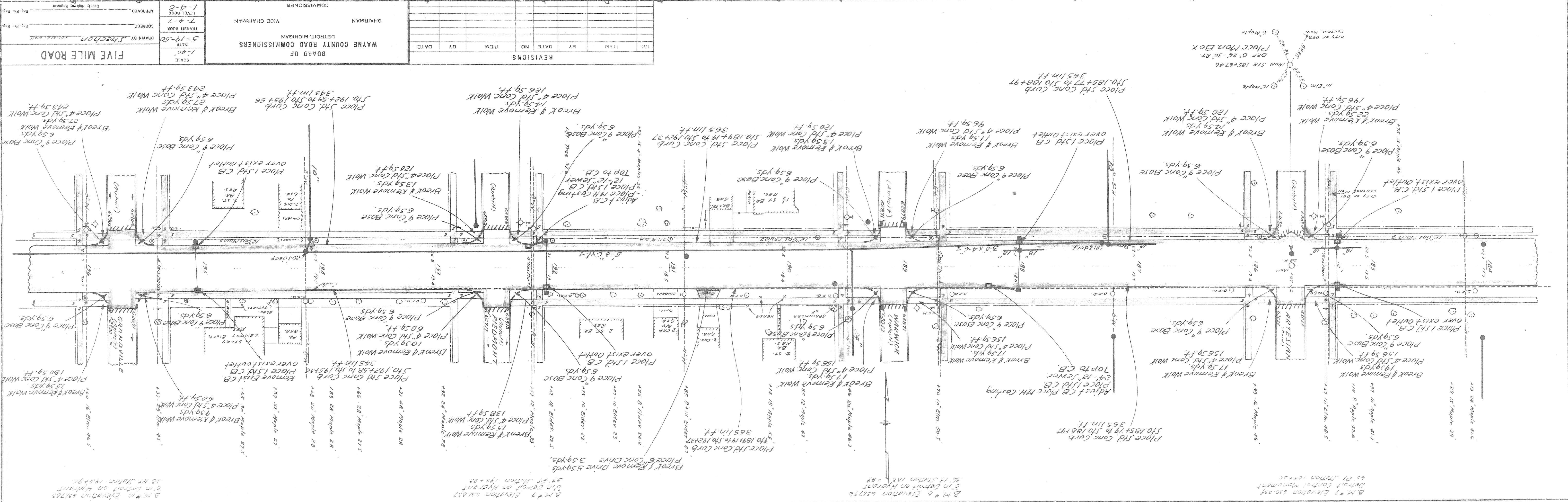
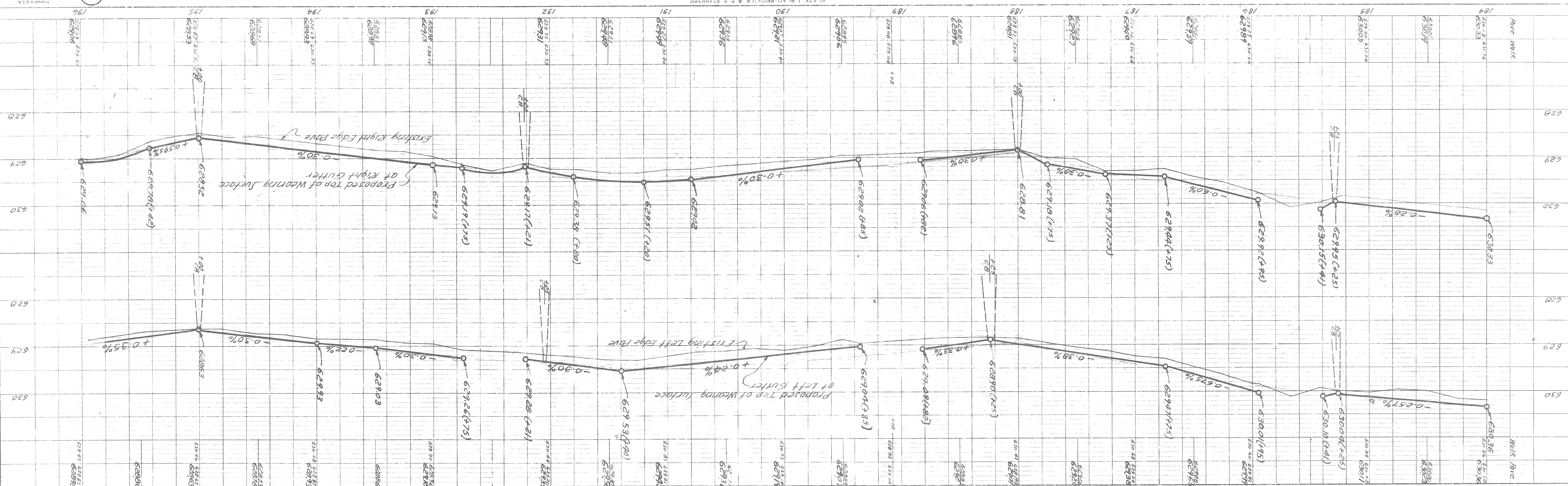
REVISIONS

NO.	ITEM	BY	DATE

FILE A-8-C SHEET NO. 4
 PLATE I-PLAN-PROFILE B & R STANDARD
 ENGINEERING CO. DETROIT, MICHIGAN

DATE	9-11-48
BY	R. H. WILSON
PROJECT	WAYNE COUNTY ROAD COMMISSIONERS
SURVEYED	
PLOTTED	
NOTED	
BY B.M. NOTED	
STRUCTURE NOTATIONS ON HD	

DATE	8-23-48
BY	R. H. WILSON
PROJECT	WAYNE COUNTY ROAD COMMISSIONERS
SURVEYED	
PLOTTED	
NOTED	
BY B.M. NOTED	
STRUCTURE NOTATIONS ON HD	



SCALE	1" = 40'
DATE	5-19-50
DRAWN BY	Shepherd
CONTRACT	TRANSIT BOOK T-4-7
APPROVED	LEVEL BOOK L-4-B
APPROVED	County Highway Engineer

BOARD OF
 WAYNE COUNTY ROAD COMMISSIONERS
 DETROIT, MICHIGAN
 VICE CHAIRMAN
 CHAIRMAN

NO.	DATE	BY	ITEM

DATE: 9-27-99
BY: KAVIYAT
DRAWN BY: GREGG
CHECKED BY: KAVIYAT
SURVEYED BY: KAVIYAT
PROFILE: No. 7-4-8
NOTE BOOK: STRUCTURE MOJALINS CHW

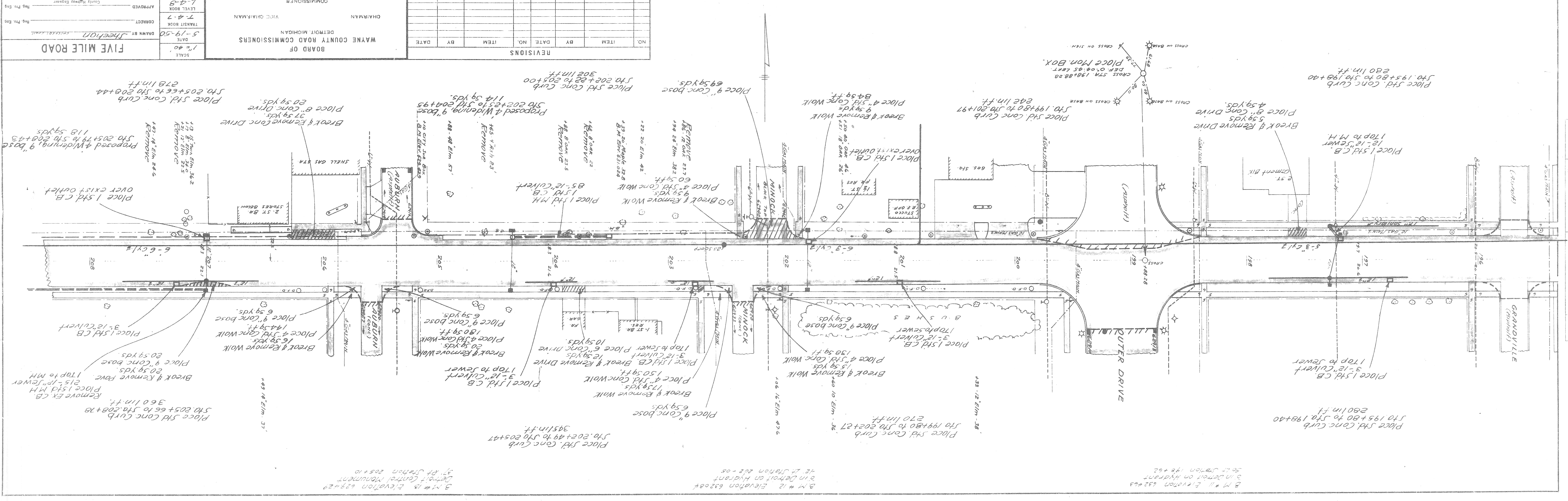

DATE: 9-27-99
BY: KAVIYAT
DRAWN BY: GREGG
CHECKED BY: KAVIYAT
SURVEYED BY: KAVIYAT
PLAN: No. 7-4-7
NOTE BOOK: RTO DET W/AY CHECKER

PLATE I - PLAN PROFILE

PLATE I - PLAN PROFILE

FILE A-B-2

SHEET NO. 6



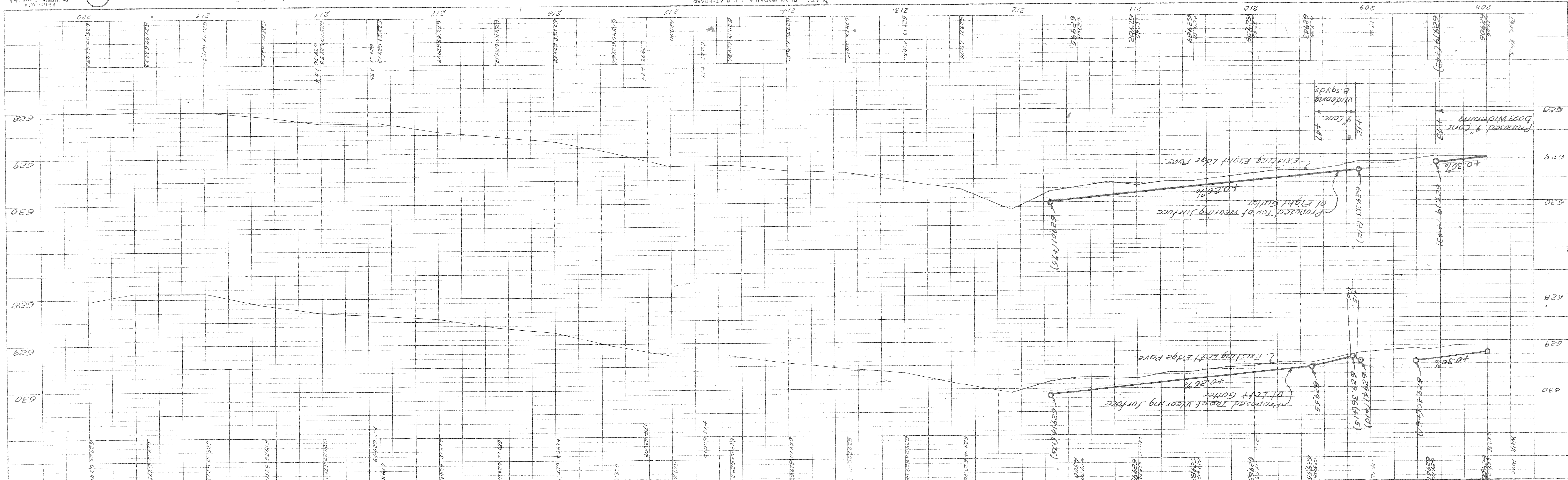
NO.	ITEM	BY	DATE	REVISIONS

BOARD OF WAYNE COUNTY ROAD COMMISSIONERS
DETOUR MICHIGAN
VICE CHAIRMAN
CHAIRMAN

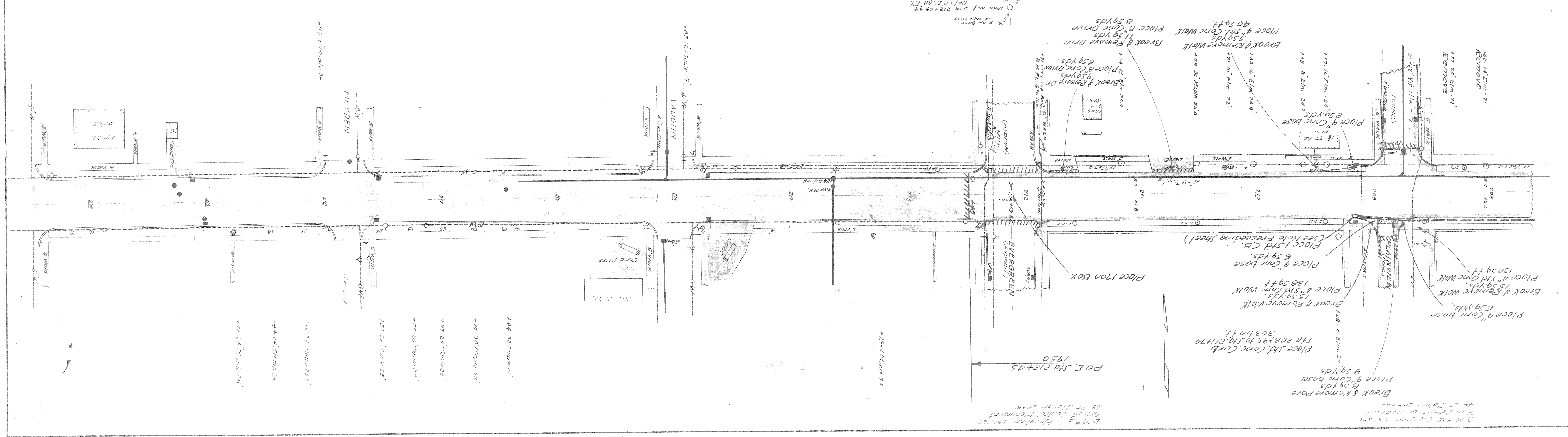
FIVE MILE ROAD
DATE: 5-19-50
SCALE: 1" = 40'
DRAWN BY: Frechon
CORRECT: T-4-7
LEVEL BOOK: L-4-8
APPROVED: [Signature]

PROFILE SHEET INFORMATION: DATE: 12/1/94, DRAWN BY: SHEEHAN, PLOTTED BY: GARDNER, CHECKED BY: SHEEHAN. PROJECT: RAMPAS CROSSING OVER I-75.

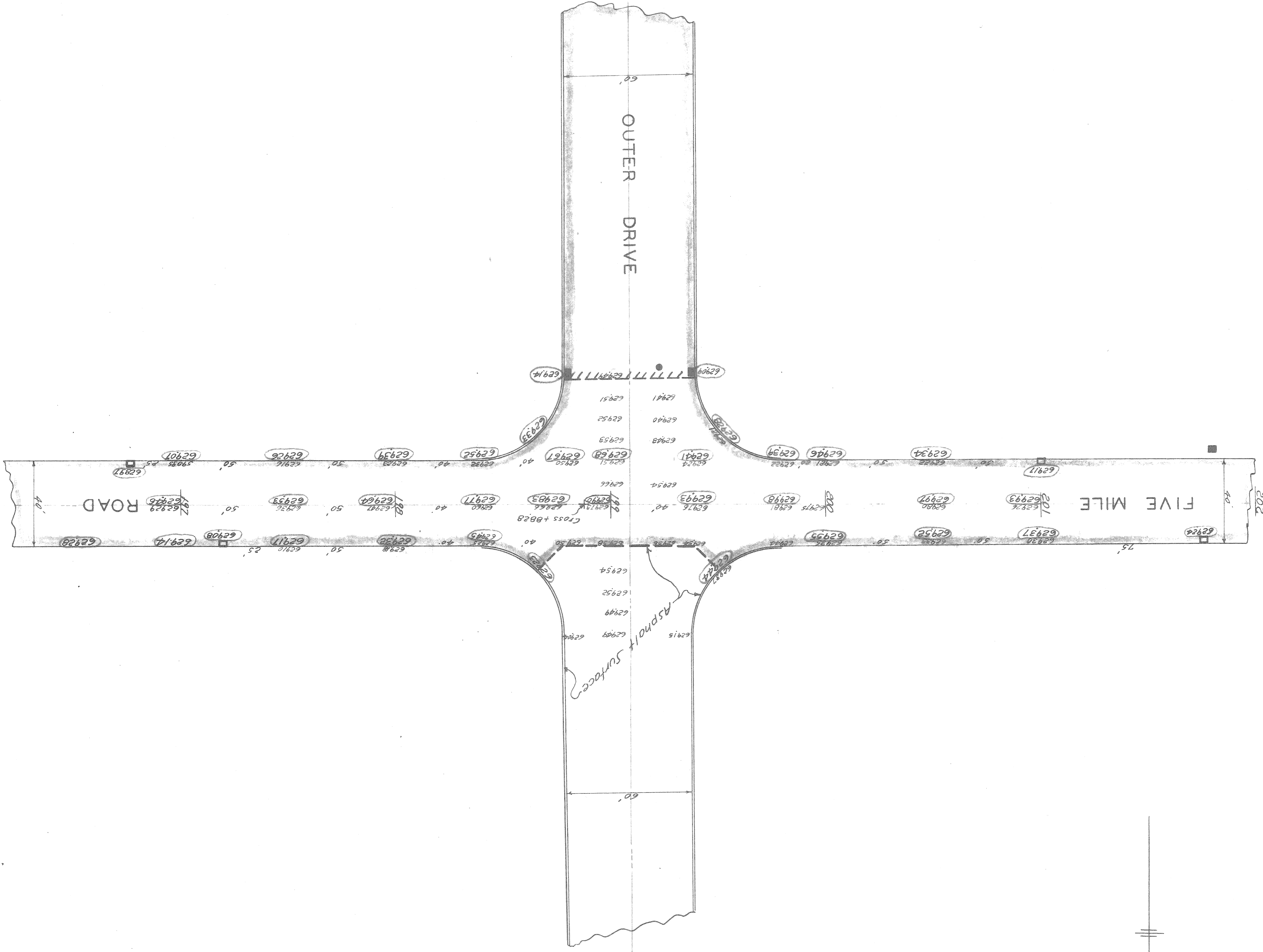
PLAN SHEET INFORMATION: DATE: 8/23/94, DRAWN BY: SHEEHAN, PLOTTED BY: GARDNER, CHECKED BY: SHEEHAN. PROJECT: RAMPAS CROSSING OVER I-75.



REVISIONS table with columns for NO., ITEM, BY, DATE. BOARD OF WAYNE COUNTY ROAD COMMISSIONERS, CHAIRMAN: W. J. HEYDEN. DATE: 5-19-50. DRAWN BY: SHEEHAN.



SCALE		DATE		CHECKED BY		DRAWN BY	
1"=30'		3-27-50		M.M.S.		M.M.S.	
FIVE MILE-OUTER DRIVE							
BOARD OF WAYNE COUNTY ROAD COMMISSIONERS DETROIT 26, MICHIGAN				CHAIRMAN			
				VICE-CHAIRMAN			
				COMMISSIONER			
APPROVED		APPROVED		APPROVED		APPROVED	
Reg. Prof. Eng.		Reg. Prof. Eng.		Reg. Prof. Eng.		Reg. Prof. Eng.	
Civil Highway Engineer		Civil Highway Engineer		Civil Highway Engineer		Civil Highway Engineer	
7-4-50		7-4-50		7-4-50		7-4-50	
LETTER BOOK		LETTER BOOK		LETTER BOOK		LETTER BOOK	
TRANSMIT BOOK		TRANSMIT BOOK		TRANSMIT BOOK		TRANSMIT BOOK	
NO.		DATE		BY		REVISIONS	



B 17# 11 Elev. 632.453
0' in Detroit on Hydrant
50 ft. Station 198+62

Proposed Top of Weirline
Surface Marked Thus @28.50