

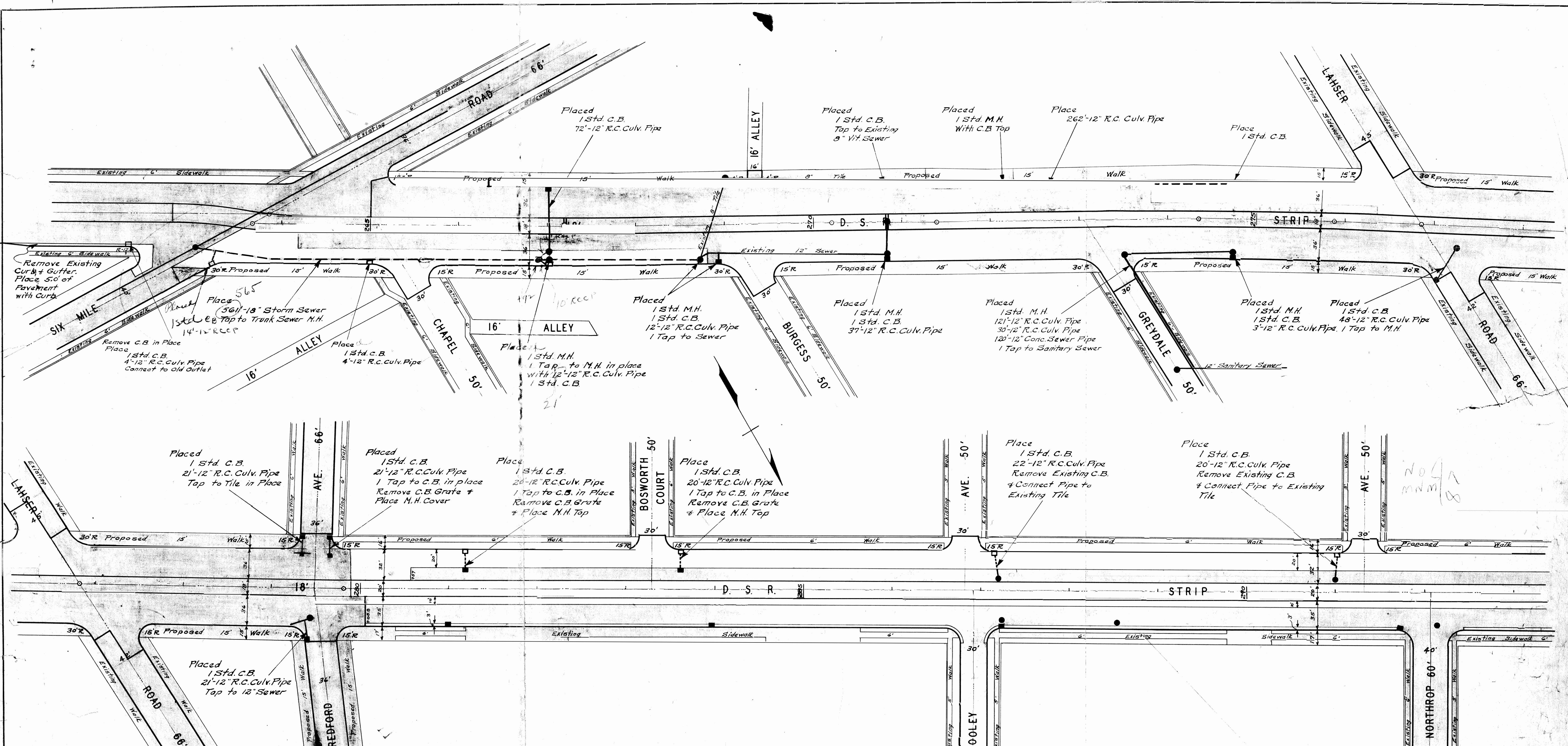
Place
1 Std. C.B.
24'-12" R.C. Culv. Pipe
Remove Existing C.B. +
connect Pipe to Existing
Tile

Place
1 Std. C.B.
22'-12" R.C. Culv. Pipe
Remove Existing C.B. +
connect Pipe to Existing Tile

Place
1 Std. C.B.
30'-12" R.C. Culv. Pipe
1 Tap to Storm Sewer


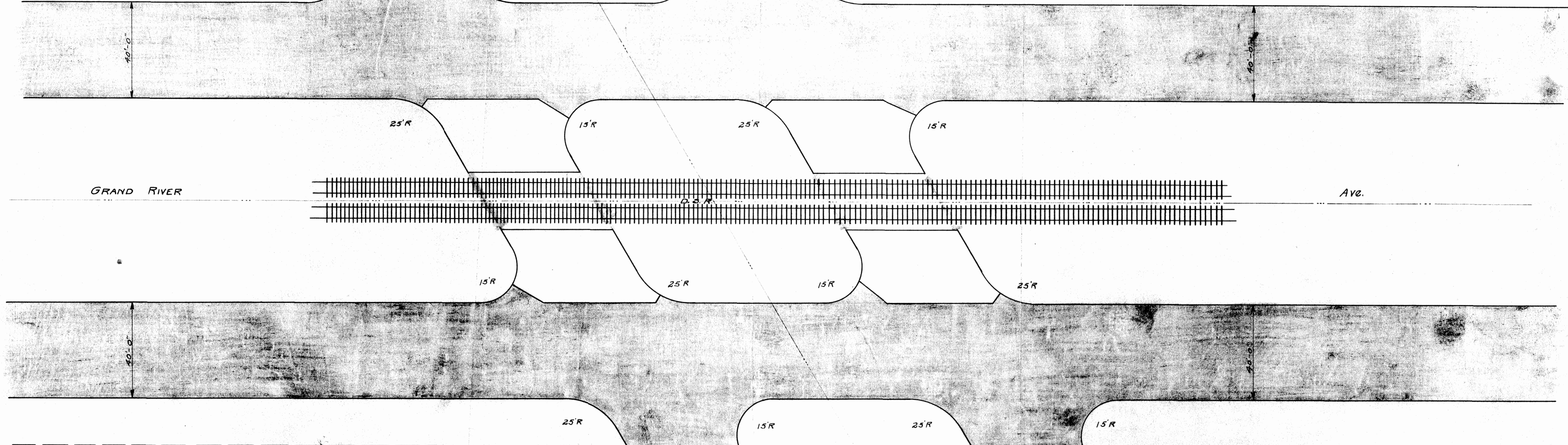
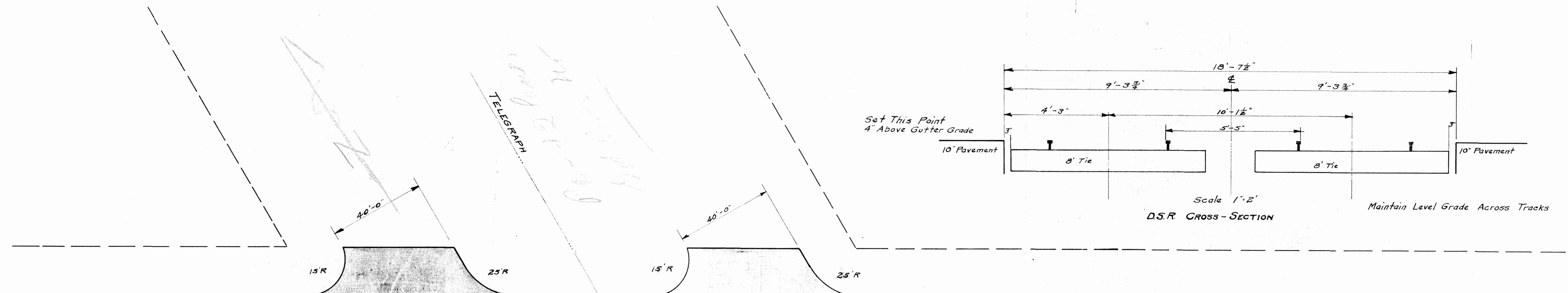
Place
1 Std. C.B.
44'-12" R.C. Culv. Pipe
Remove Existing C.B.
+ connect Pipe to Existing
Tile

REVISED			BOARD OF WAYNE COUNTY ROAD COMMISSIONERS	
ITEM	BY	DATE	DETROIT, MICHIGAN	
			WM. F. BUTLER COMMISSIONER	JOHN S. HAGGERTY COMMISSIONER
			EDWARD N. HINES, CHAIRMAN	
			GRAND RIVER AVE. PAVING PLAN	
			FROM STA. 293 TO STA. 309	
			DRAWN BY Maxwell SCALE 1" = 50' DATE Jan. 20, 1932	
			CORRECT ROAD ENGINEER REG. CIVIL ENG.	
			APPROVED ENGINEER MANAGER REG. CIVIL ENG.	
			TRANSIT BOOK 7-7-3 LEVEL BOOK L-800-B	



REVISED		
ITEM	BY	DATE

BOARD OF WAYNE COUNTY ROAD COMMISSIONERS DETROIT, MICHIGAN WM. F. BUTLER JOHN S. HAGGERTY <small>COMMISSIONER COMMISSIONER</small> EDWARD N. HINES, <small>CHAIRMAN</small>	
GRAND RIVER AVE. PAVING PLAN FROM STA. 261 TO STA. 293	
DRAWN BY: Maxwell ROAD ENGINEER	SCALE: 1" = 50' DATE: Jan. 13, 1932
CORRECT: _____ <small>REG. CIVIL ENG.</small>	APPROVED: _____ <small>ENGINEER MANAGER</small>



BOARD OF WAYNE COUNTY ROAD COMMISSIONERS
 DETROIT, MICHIGAN

EDWARD N. HINES, CHAIRMAN JOHN S. HAGGERTY, COMMISSIONER
 WILLIAM F. BUTLER, COMMISSIONER

GRAND RIVER at TELEGRAPH ROAD-MILE

Drawn by: *JH/AR* Scale As Shown Date 10-18-29

CORRECT ROAD ENGINEER REG. CIV. ENG. CHECKED BY

APPROVED ENGINEER MANAGER REG. CIV. ENG. FILE NO.