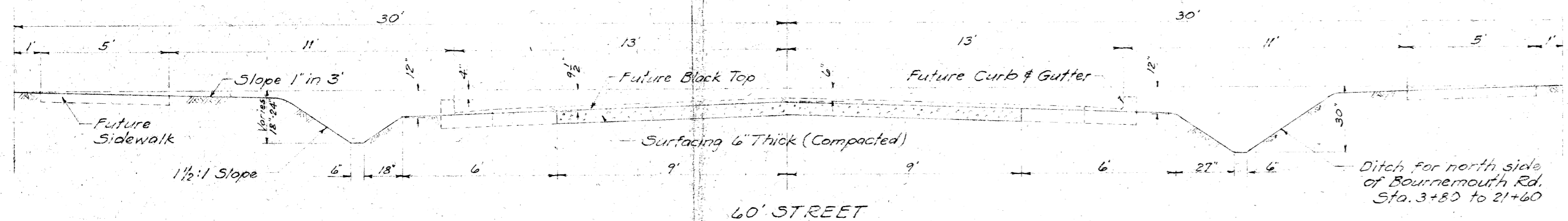



Surfing to be gravel, stone  
or slag in accordance with  
Wayne County Road Comm.  
Specifications of May 1, 1940

G.P. COUNTRY CLUB  
WOODS SUB'D.




TYPICAL CROSS SECTIONS  
Scale 1/4" = 1'-0"



STREET IMPROVEMENT PLAN  
SLOAN'S GRATIOT WOODS (Proposed)  
GRATIOT TOWNSHIP, MICHIGAN

GEORGE JEROME & CO.  
CIVIL ENGINEERS AND SURVEYORS  
175 NATIONAL BANK BUILDING  
DETROIT, MICHIGAN

DATE: 1940	SCALE: AS SHOWN
DRAWN BY: G.S.W.	CHECKED BY: G.S.W.
FILE NO. 1078-123	DATE: 1940



STREET IMPROVEMENT PLAN  
 SLOAN'S GRATIOT WOODS (Proposed)  
 GRATIOT TOWNSHIP, MICHIGAN

GEORGE JEROME & CO.  
 CIVIL ENGINEERS AND SURVEYORS  
 156 NATIONAL BANK BUILDING  
 DETROIT, MICHIGAN

DATE: March 1946

SCALE: 1" = 40'

DESIGNED BY: L.S.K.

DRAWN BY: G.E.P.P.

CHECKED BY: G.E.P.P.

PROJECT NO. 857

DRAWING FILE NO.